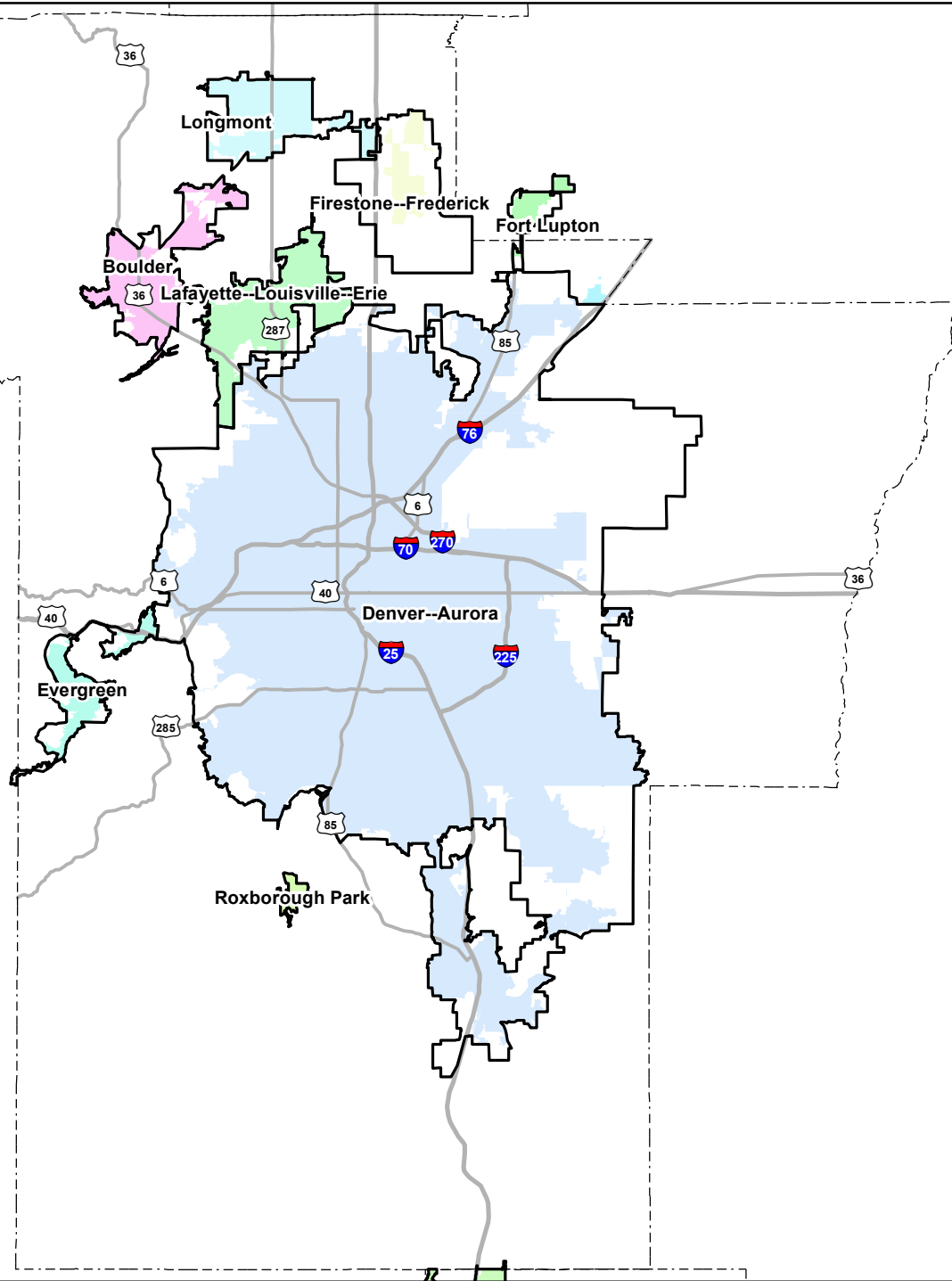


# 2010 Urban Area

## Denver Regional Council of Governments




— US/State Highways/Interstates  
- - - MPO Boundary  
— Adjusted 2010 Urban Area Boundary

**Census 2010 Urban Area**

- Light Blue
- Cyan
- Pink
- Yellow
- Teal
- Dark Green

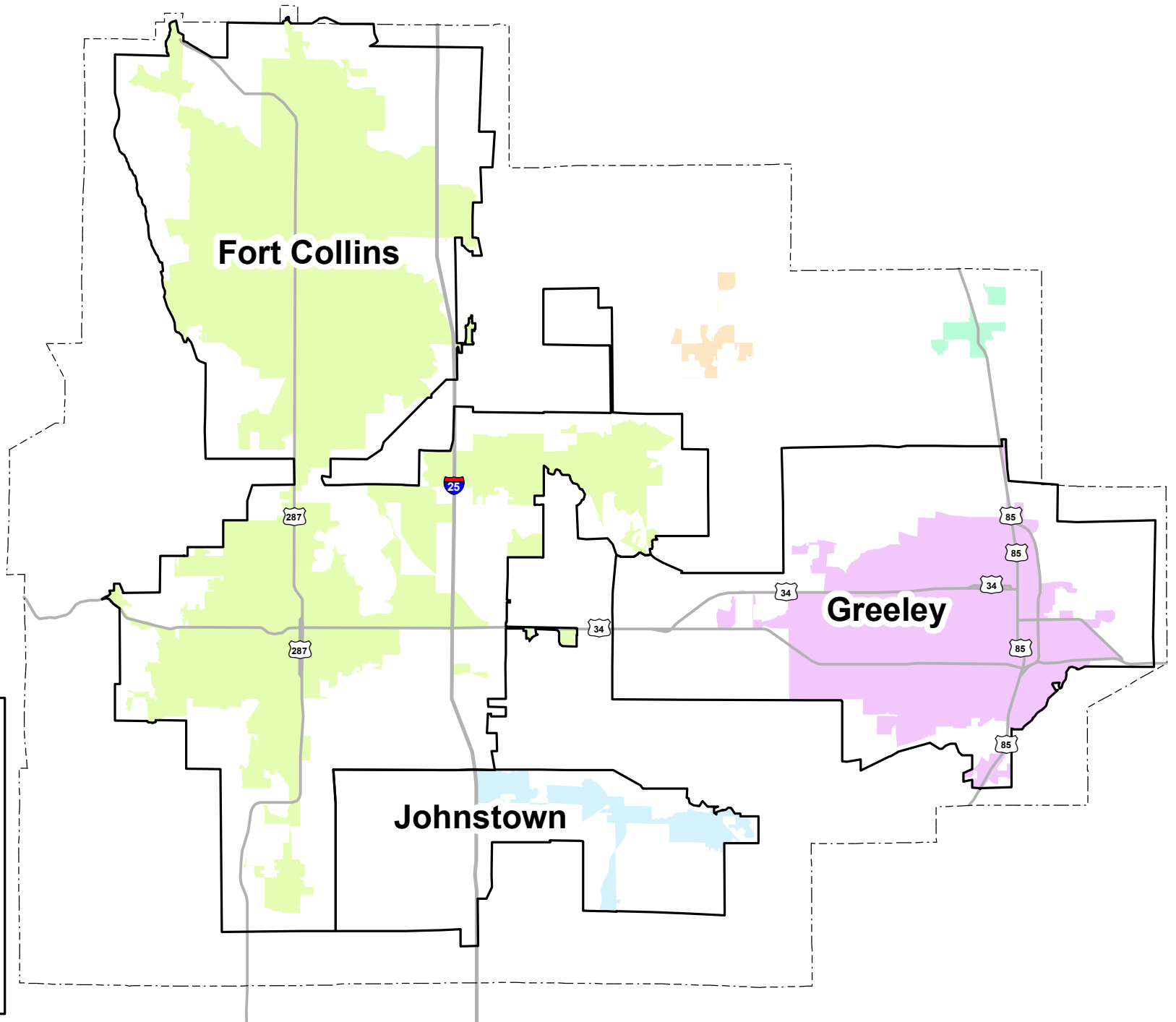
N  
0 1.25 2.5 5 7.5 10 Miles

 **COLORADO**  
Department of Transportation

Map Created: 2/18/2015

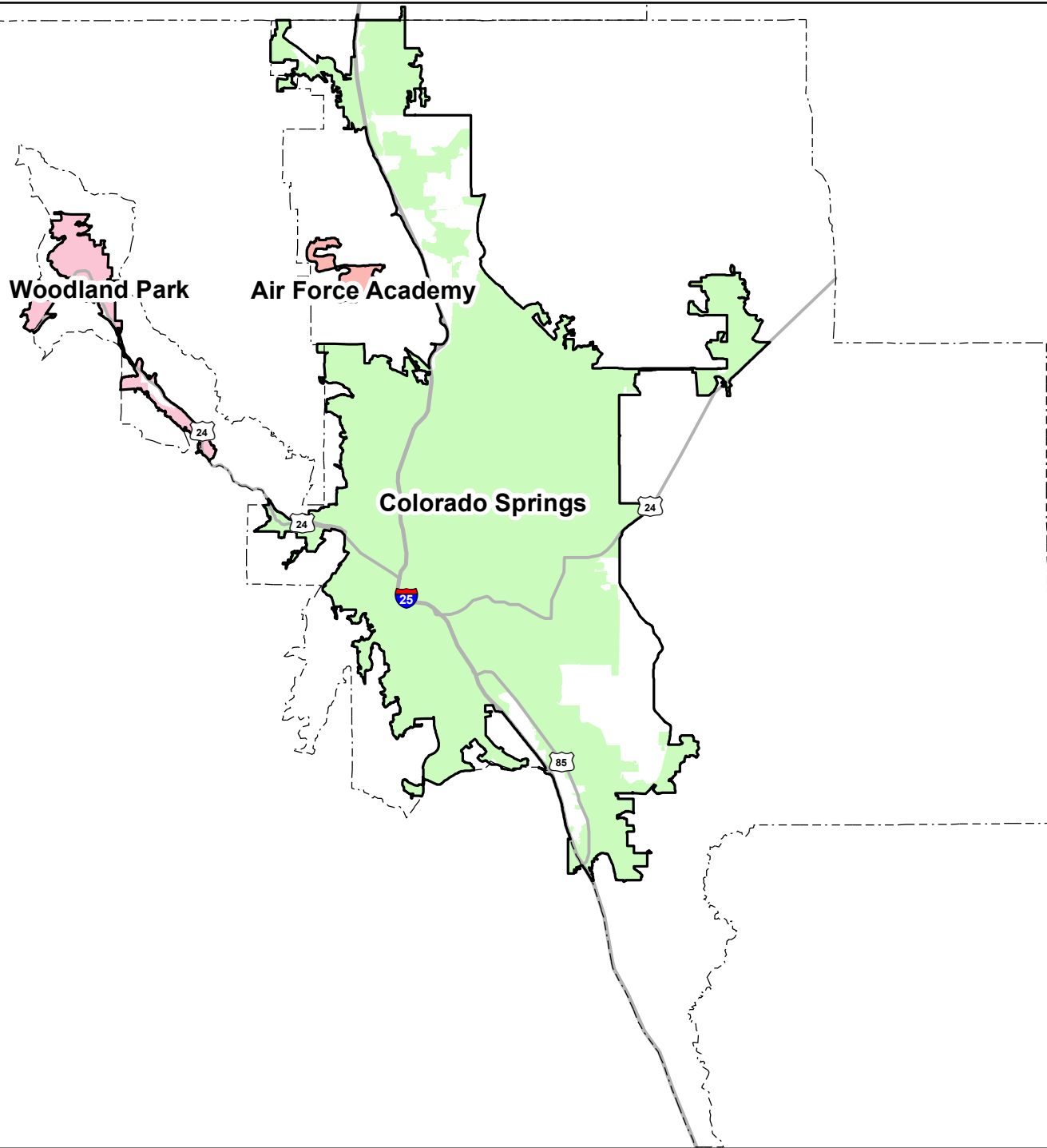
# 2010 Urban Area

## North Front Range Metropolitan Planning Organization



# 2010 Urban Area

## Pikes Peak Area Council of Governments



— US/State Highways/Interstates

--- MPO Boundary

— Adjusted 2010 Urban Area Boundary

**Census 2010 Urban Area**

■


■

■

■

N

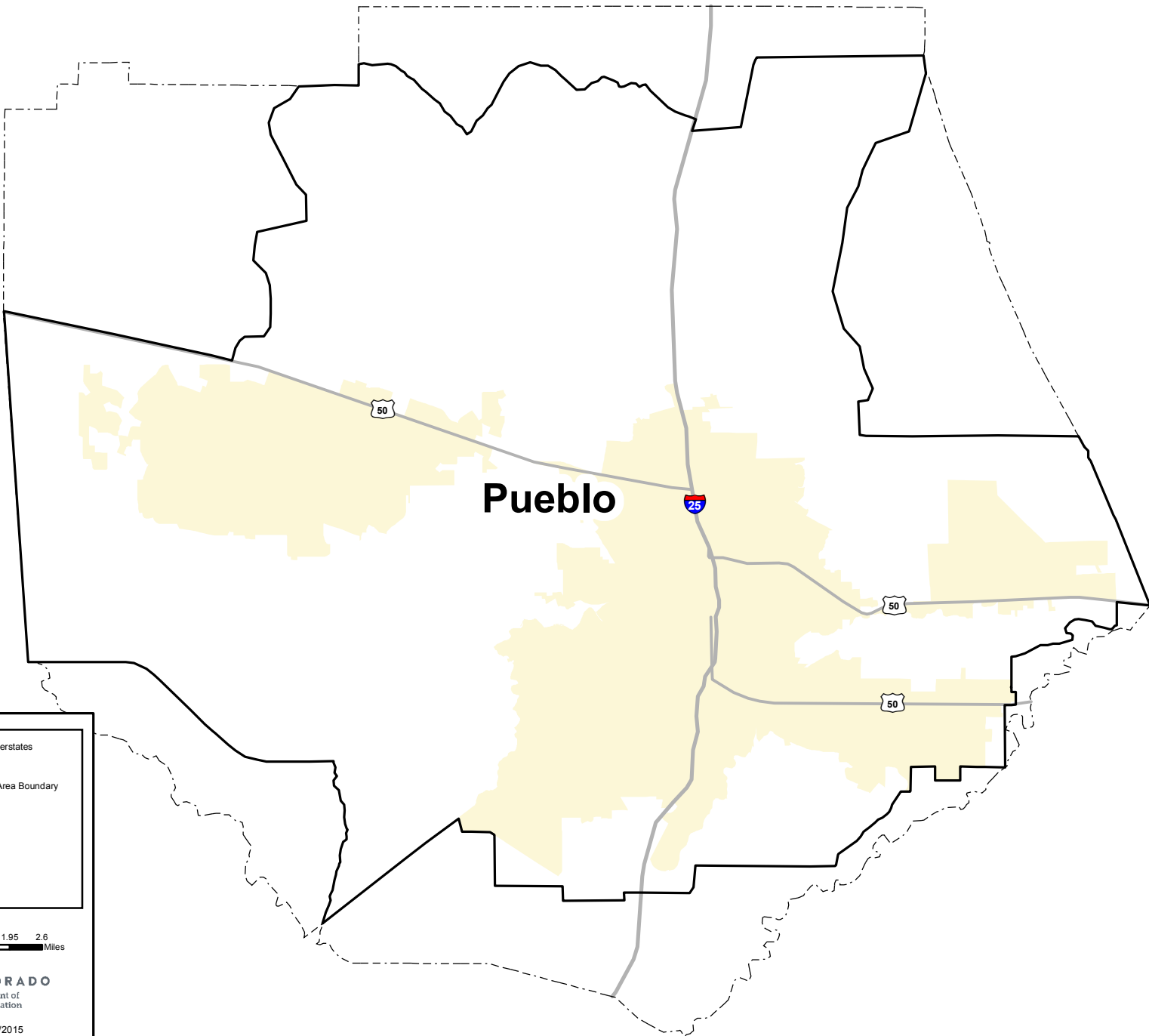
0 0.5 1 2 3 4 Miles

 **COLORADO**  
Department of Transportation

Map Created: 2/18/2015

# 2010 Urban Area

## Pueblo Area Council of Governments




— US/State Highways/Interstates  
- - - MPO Boundary  
▭ Adjusted 2010 Urban Area Boundary

**Census 2010 Urban Area**

■ (Yellow)

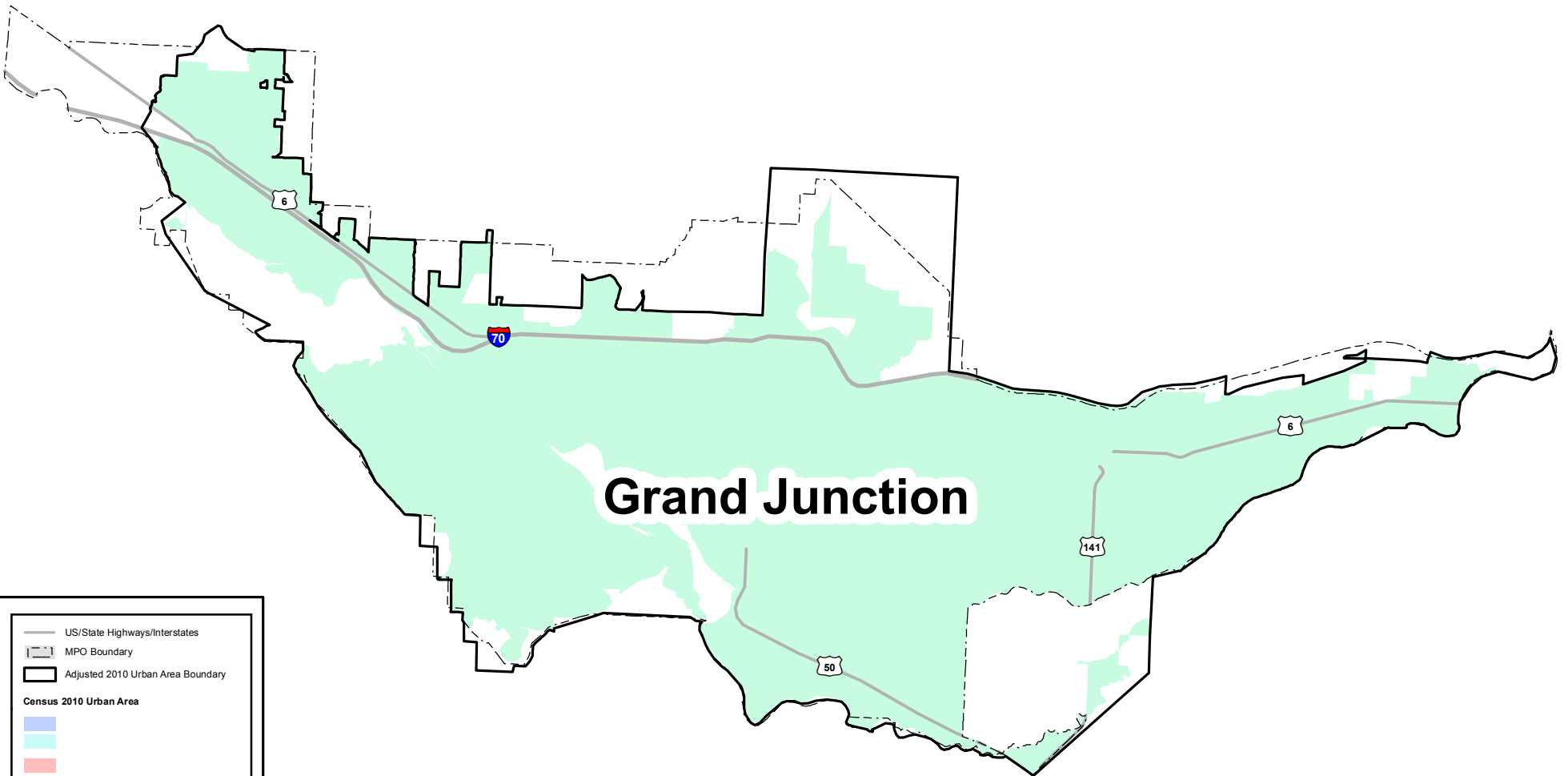
N  
0 0.32 0.65 1.3 1.95 2.6 Miles

 **COLORADO**  
Department of Transportation

Map Created: 2/18/2015

# 2010 Urban Area

## Grand Valley Metropolitan Planning Organization




— US/State Highways/Interstates  
— MPO Boundary  
- - - Adjusted 2010 Urban Area Boundary

**Census 2010 Urban Area**

Legend for Census 2010 Urban Area:  
Blue  
Cyan  
Red  
Yellow

N  
0 0.3 0.6 1.2 1.8 2.4 Miles

 **COLORADO**  
Department of  
Transportation

Map Created: 2/18/2015