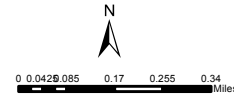
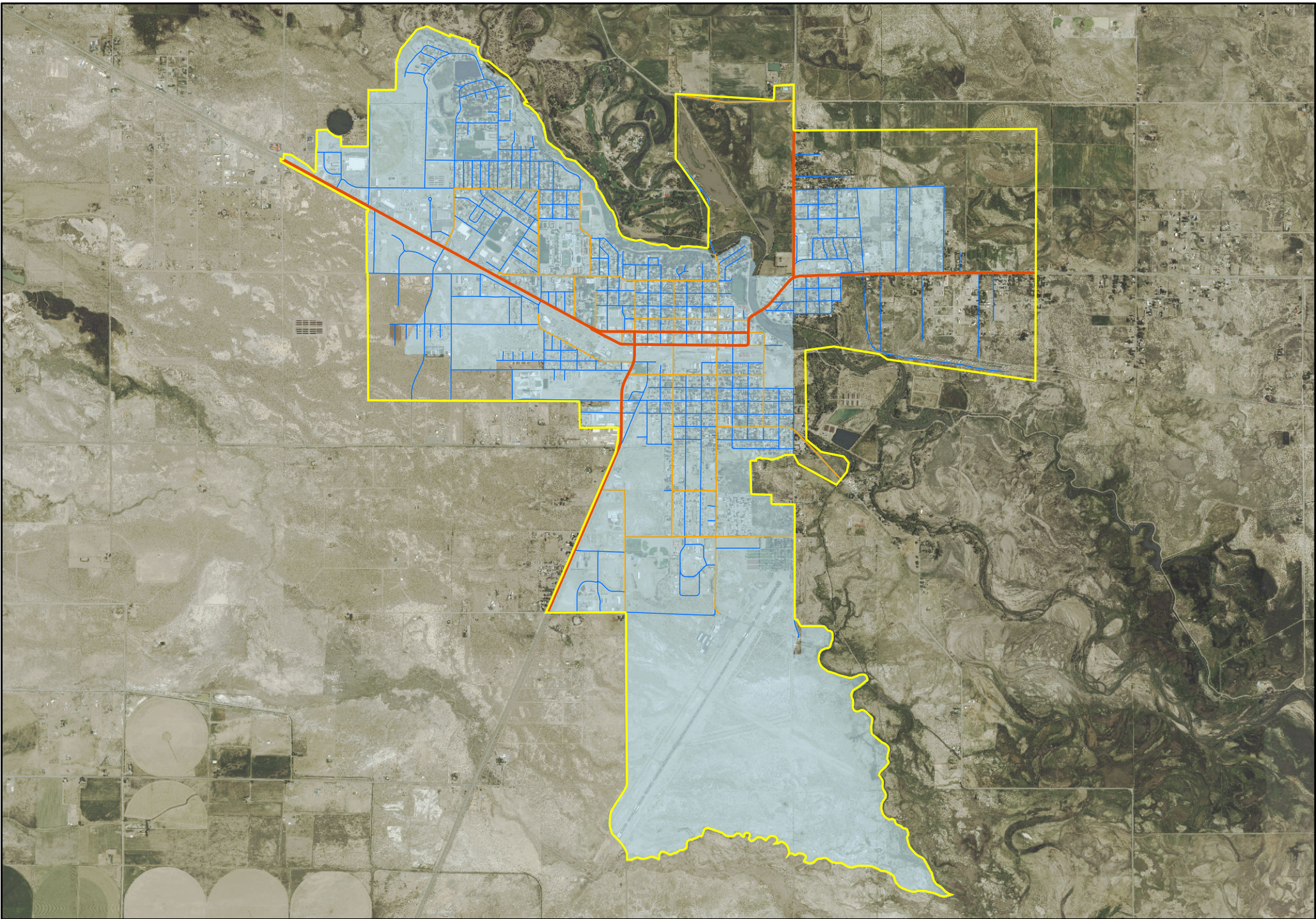


- Highways
- Major Roads
- Local Roads
- Adjusted 2010 Urban Area Boundary
- Census 2010 Urban Area

# Air Force Academy, CO Urban Cluster

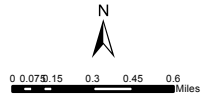


Map Created: 2/9/2015



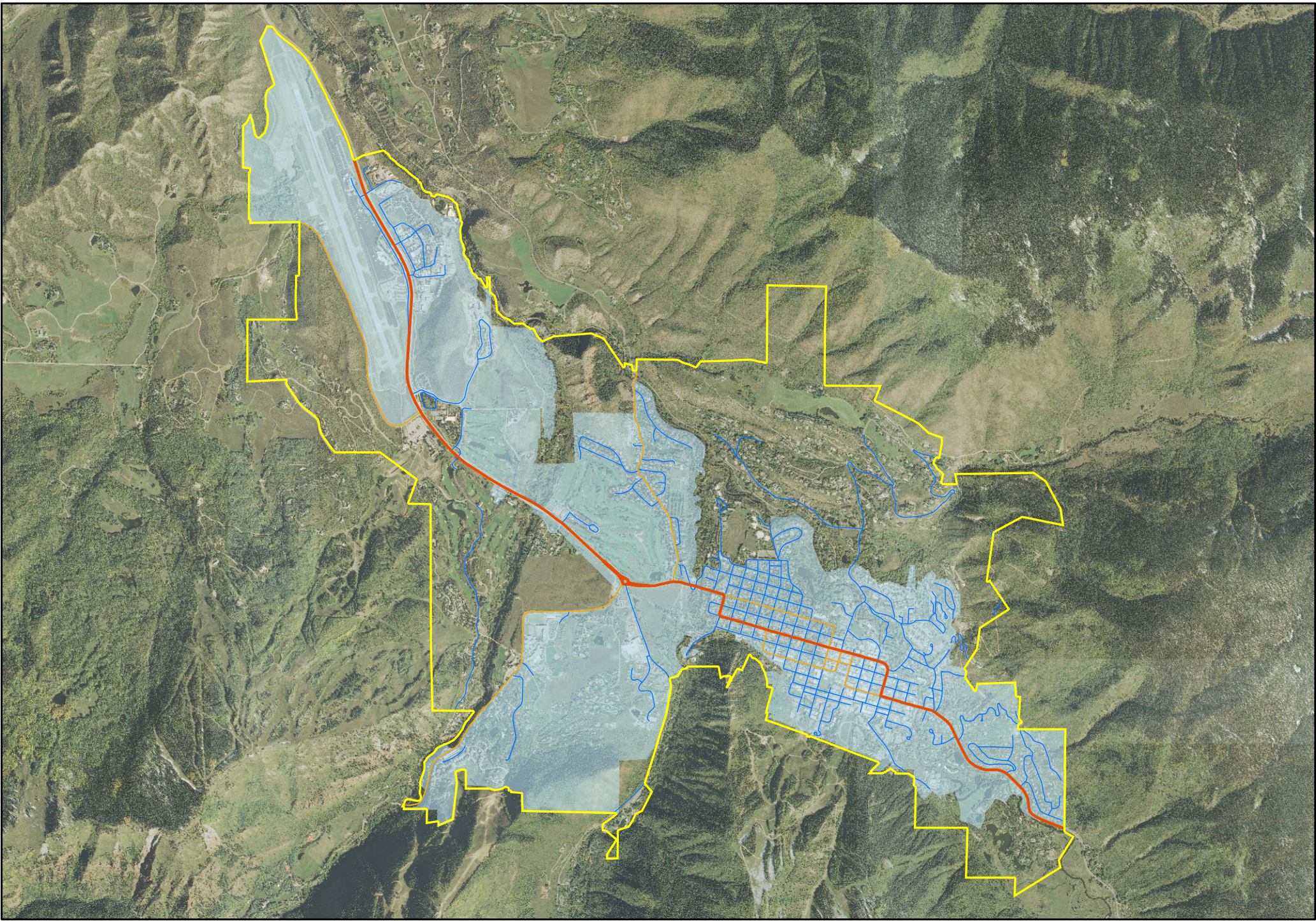
- Highways
- Major Roads
- Local Roads
- Adjusted 2010 Urban Area Boundary
- Census 2010 Urban Area

# Alamosa, CO Urban Cluster



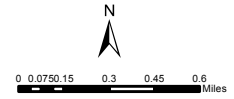
COLORADO  
Department of  
Transportation

Map Created: 2/9/2015

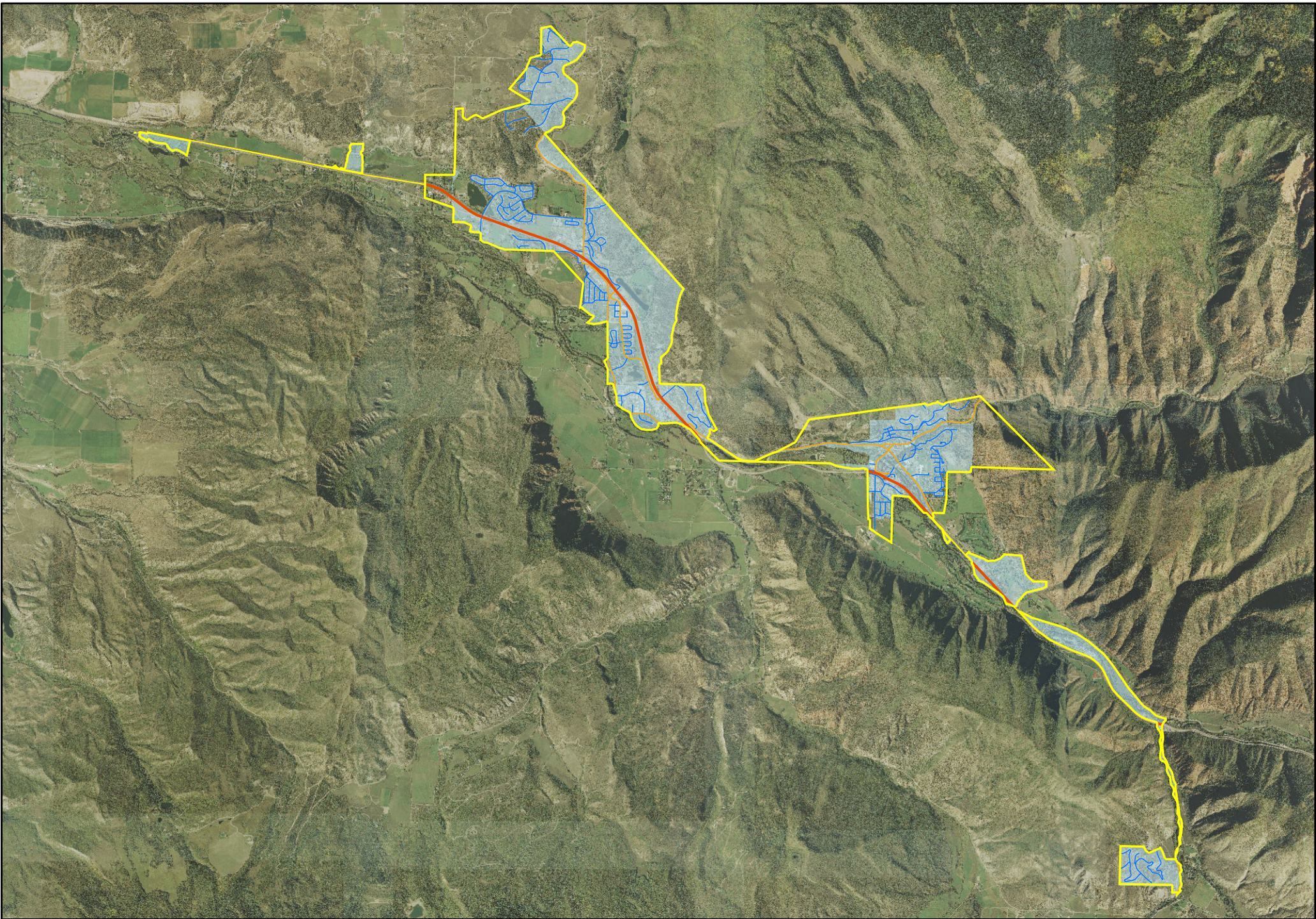


- Highways
- Major Roads
- Local Roads
- Adjusted 2010 Urban Area Boundary
- Census 2010 Urban Area

# Aspen, CO Urban Cluster

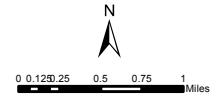


Map Created: 2/9/2015

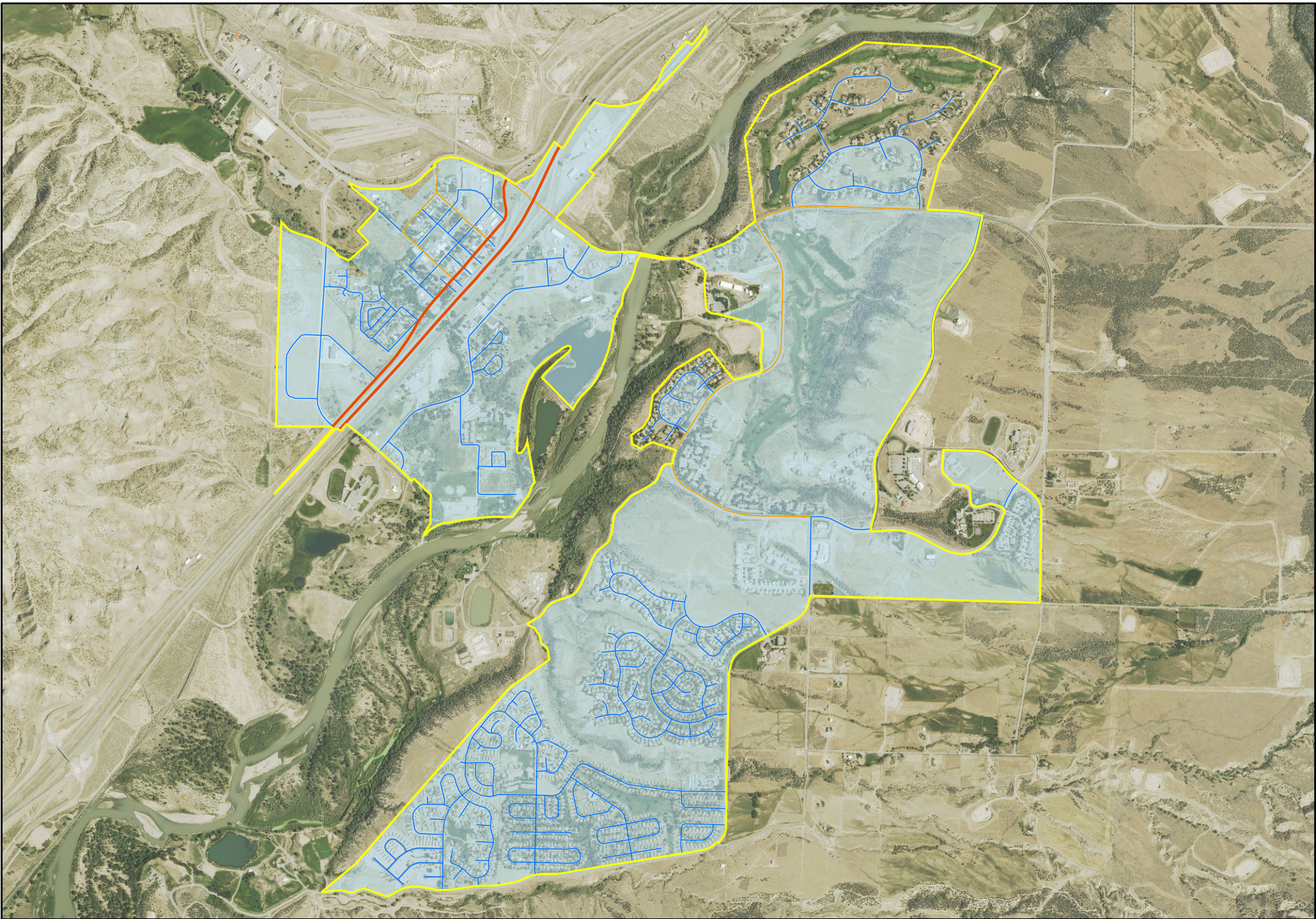


- Highways
- Major Roads
- Local Roads
- Adjusted 2010 Urban Area Boundary
- Census 2010 Urban Area

# Basalt--El Jebel, CO Urban Cluster

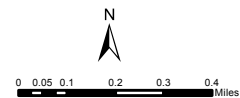


Map Created: 2/9/2015

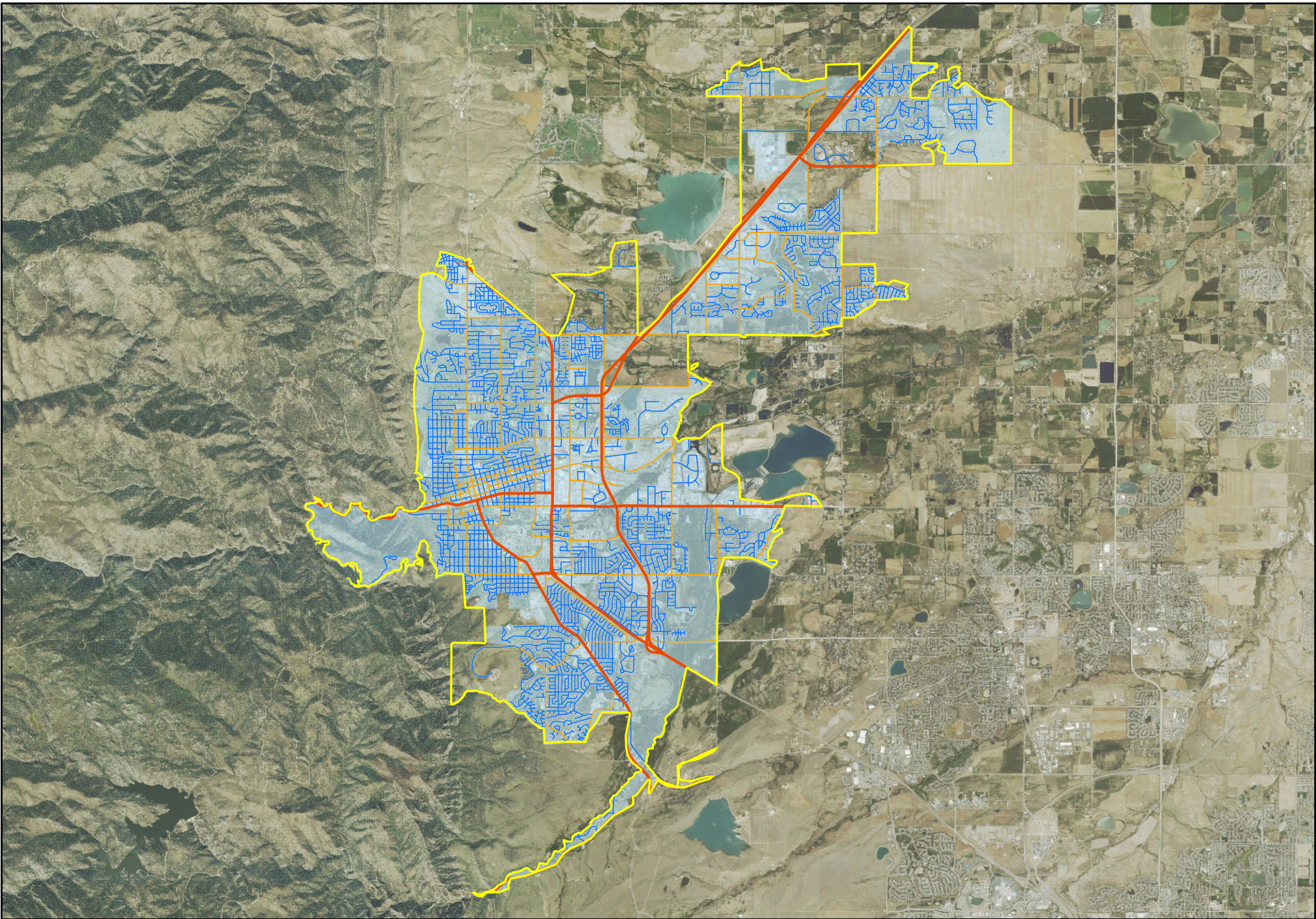


- Highways
- Major Roads
- Local Roads
- Adjusted 2010 Urban Area Boundary
- Census 2010 Urban Area

# Battlement Mesa, CO Urban Cluster

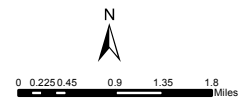


Map Created: 2/9/2015

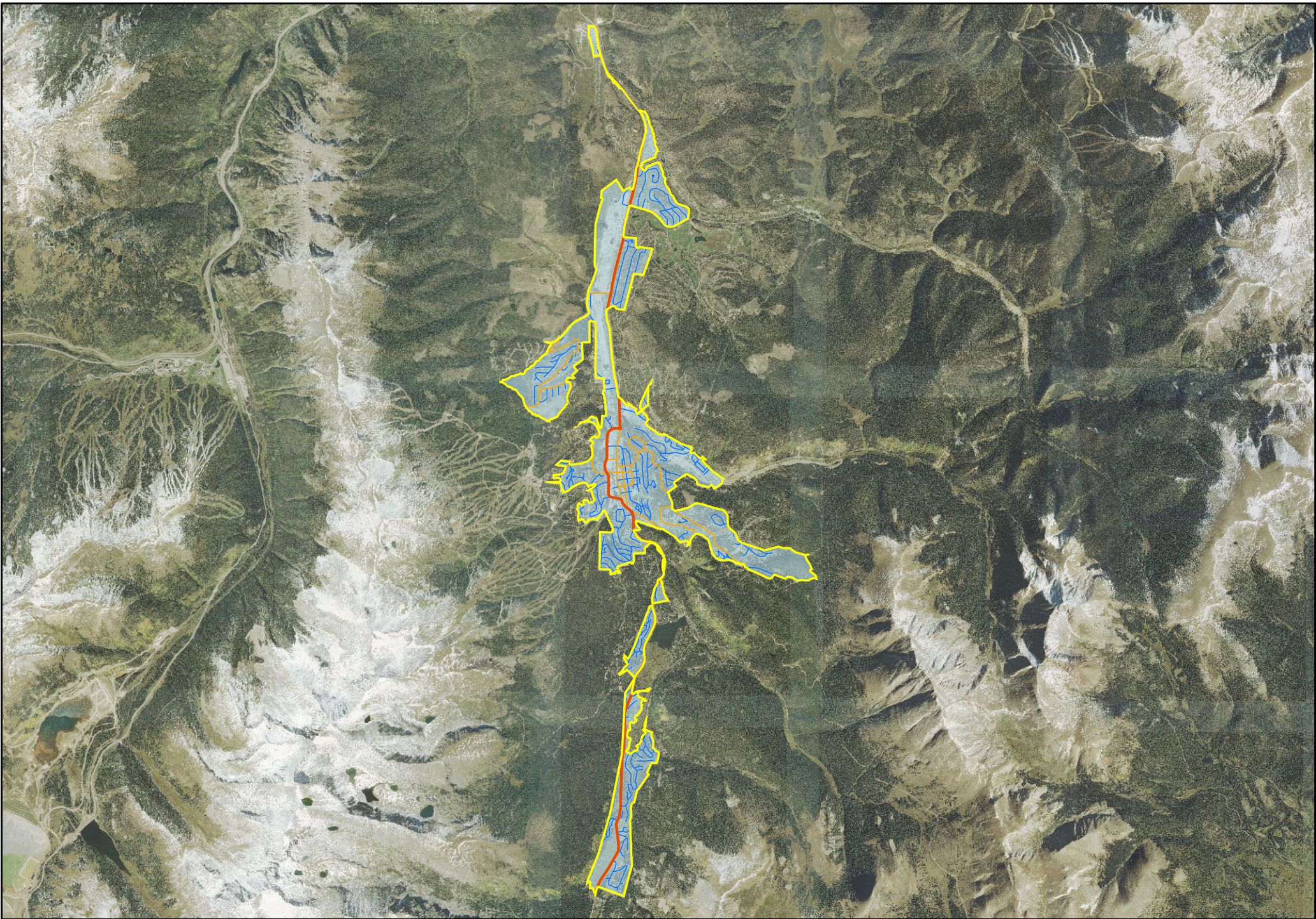


- Highways
- Major Roads
- Local Roads
- Adjusted 2010 Urban Area Boundary
- Census 2010 Urban Area

# Boulder, CO Urbanized Area

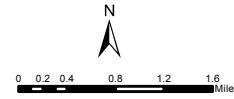


Map Created: 2/9/2015

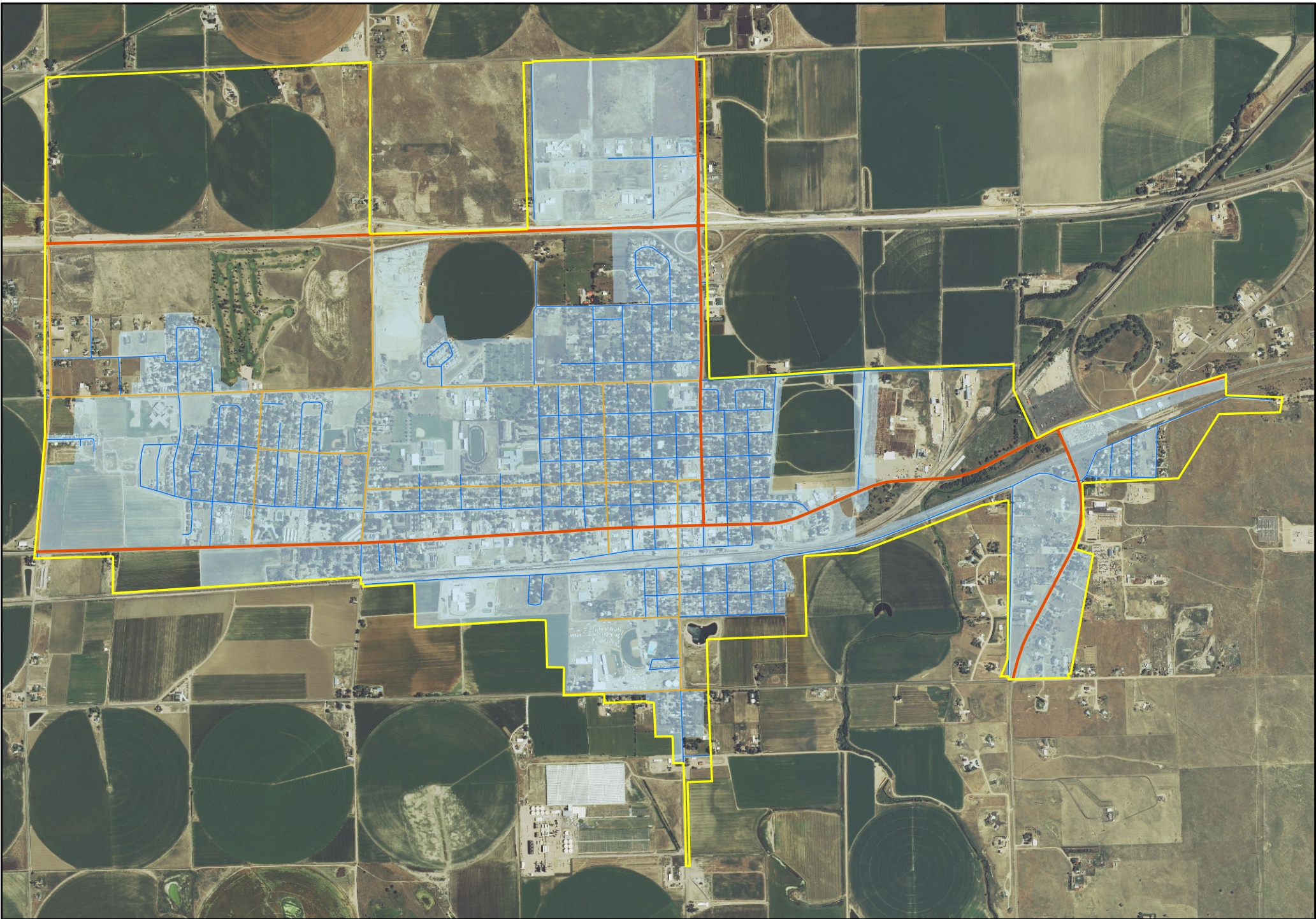


- Highways
- Major Roads
- Local Roads
- Adjusted 2010 Urban Area Boundary
- Census 2010 Urban Area

# Breckenridge, CO Urban Cluster

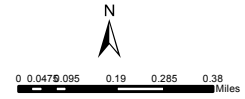


Map Created: 2/9/2015



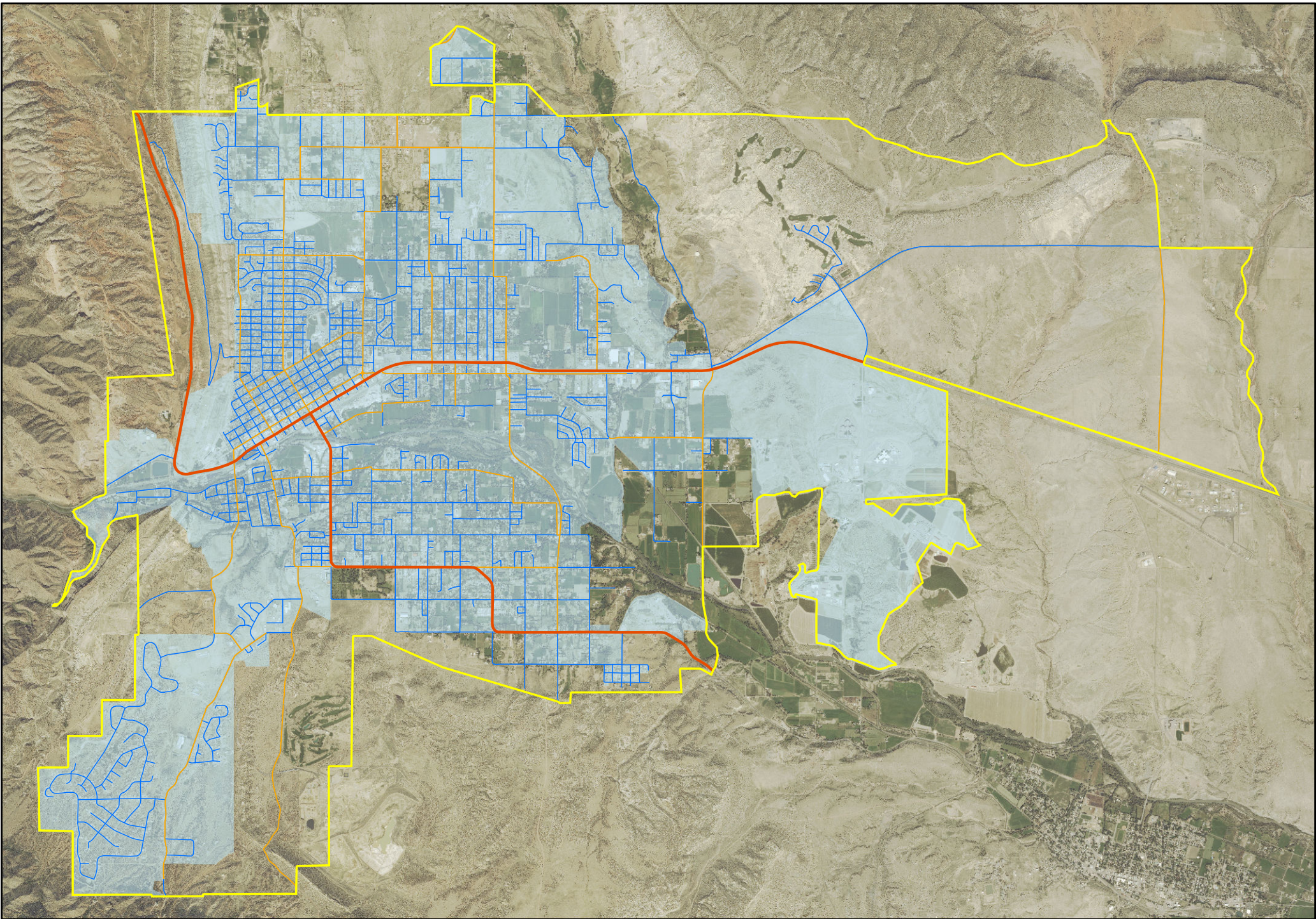
- Highways
- Major Roads
- Local Roads
- Adjusted 2010 Urban Area Boundary
- Census 2010 Urban Area

# Brush, CO Urban Cluster



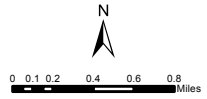
Map Created: 2/9/2015



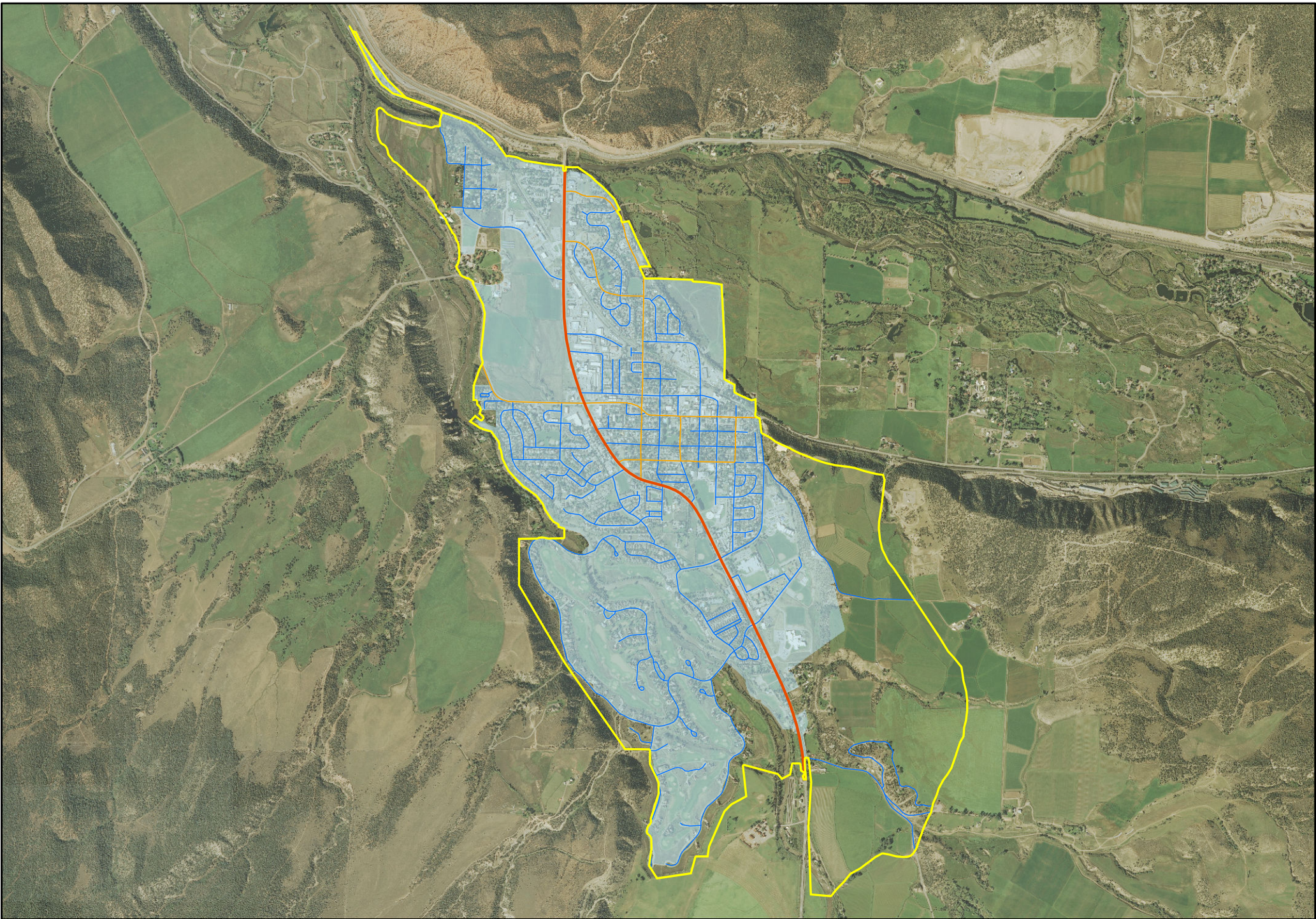


- Highways
- Major Roads
- Local Roads
- Adjusted 2010 Urban Area Boundary
- Census 2010 Urban Area

# Cañon City, CO Urban Cluster

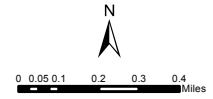


Map Created: 2/9/2015

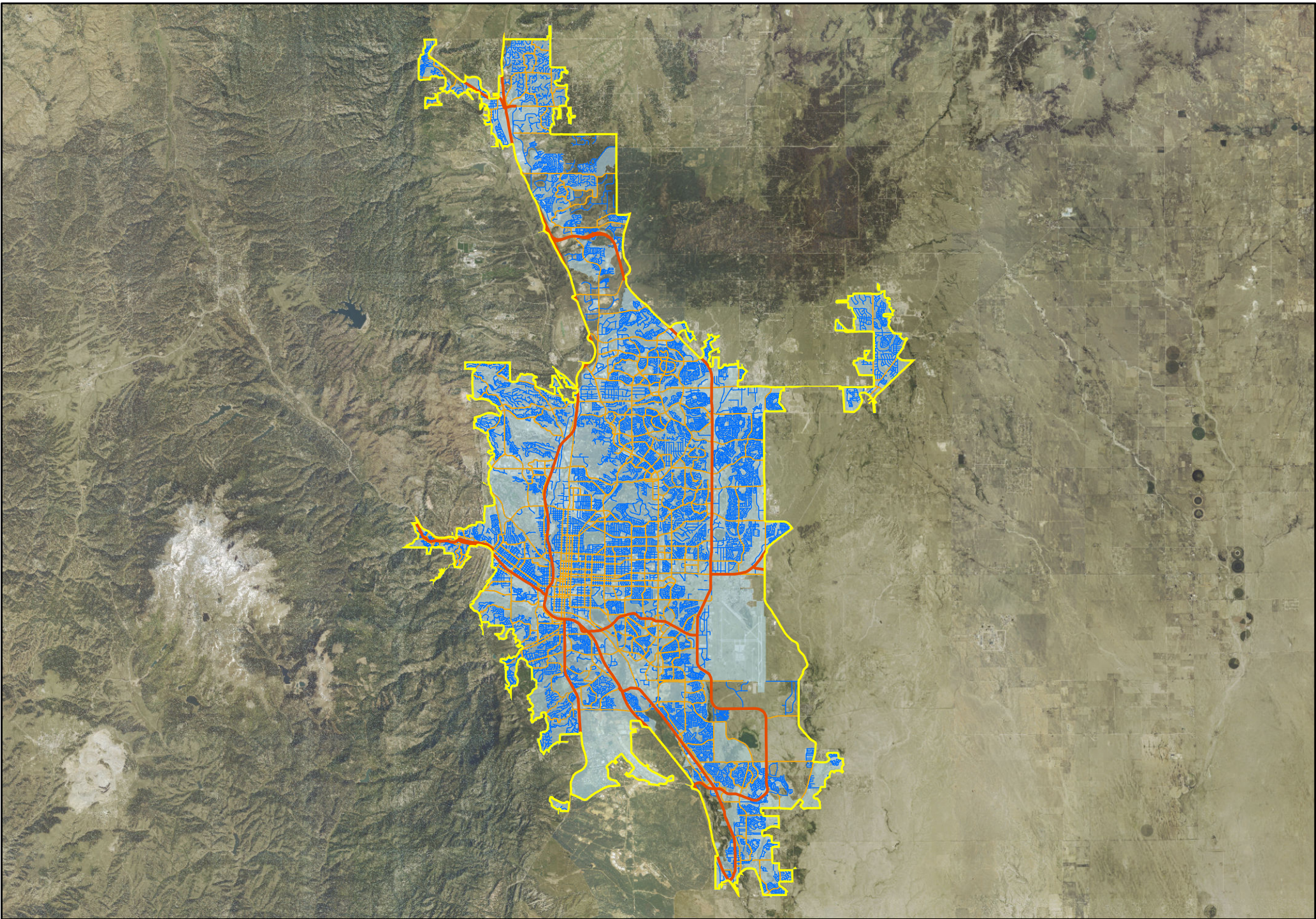


- Highways
- Major Roads
- Local Roads
- Adjusted 2010 Urban Area Boundary
- Census 2010 Urban Area

# Carbondale, CO Urban Cluster



Map Created: 2/9/2015

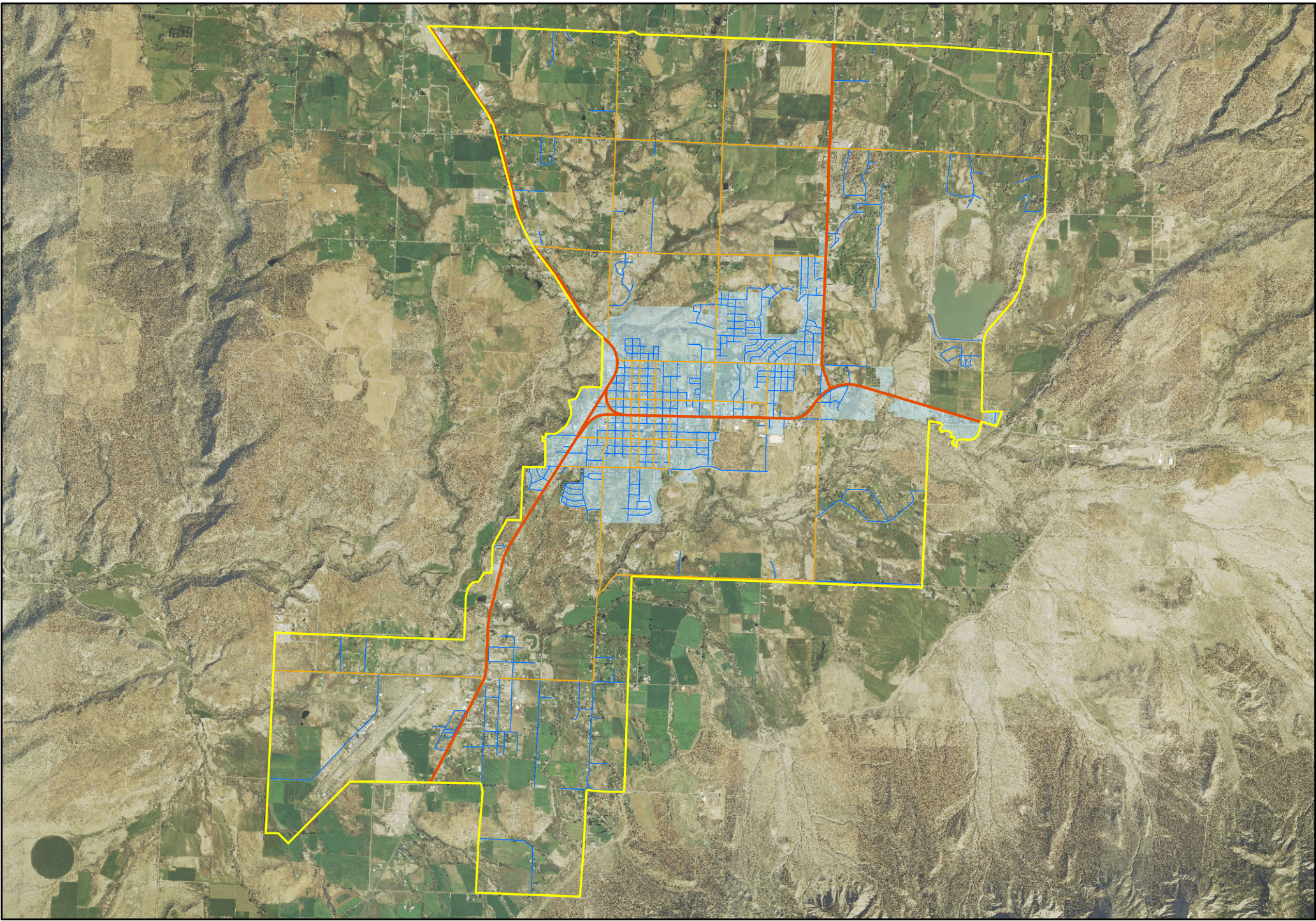


- Highways
- Major Roads
- Local Roads
- Adjusted 2010 Urban Area Boundary
- Census 2010 Urban Area

# Colorado Springs, CO Urbanized Area

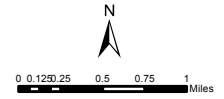


Map Created: 2/9/2015

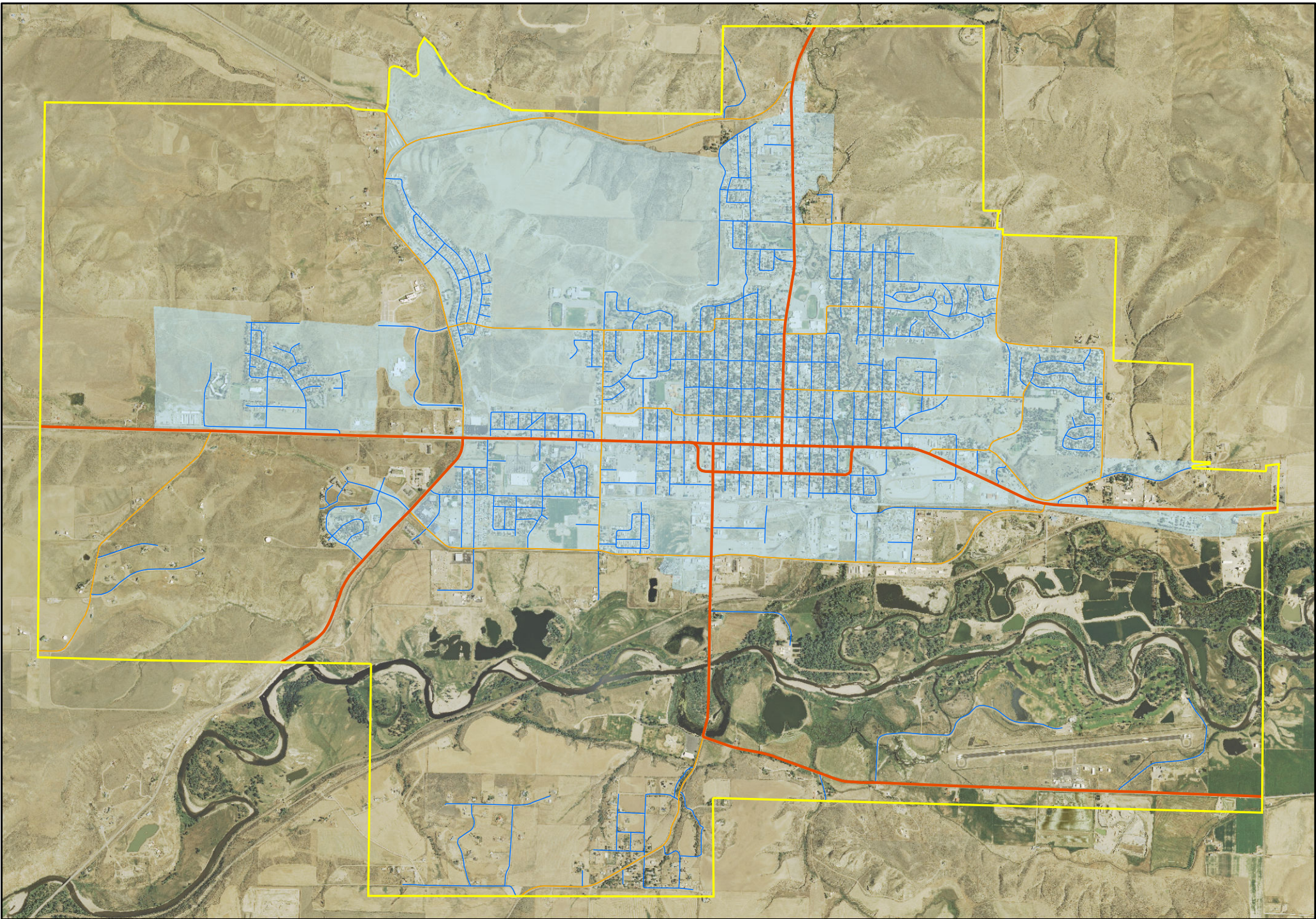


- Highways
- Major Roads
- Local Roads
- Adjusted 2010 Urban Area Boundary
- Census 2010 Urban Area

# Cortez, CO Urban Cluster

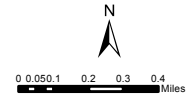


Map Created: 2/9/2015

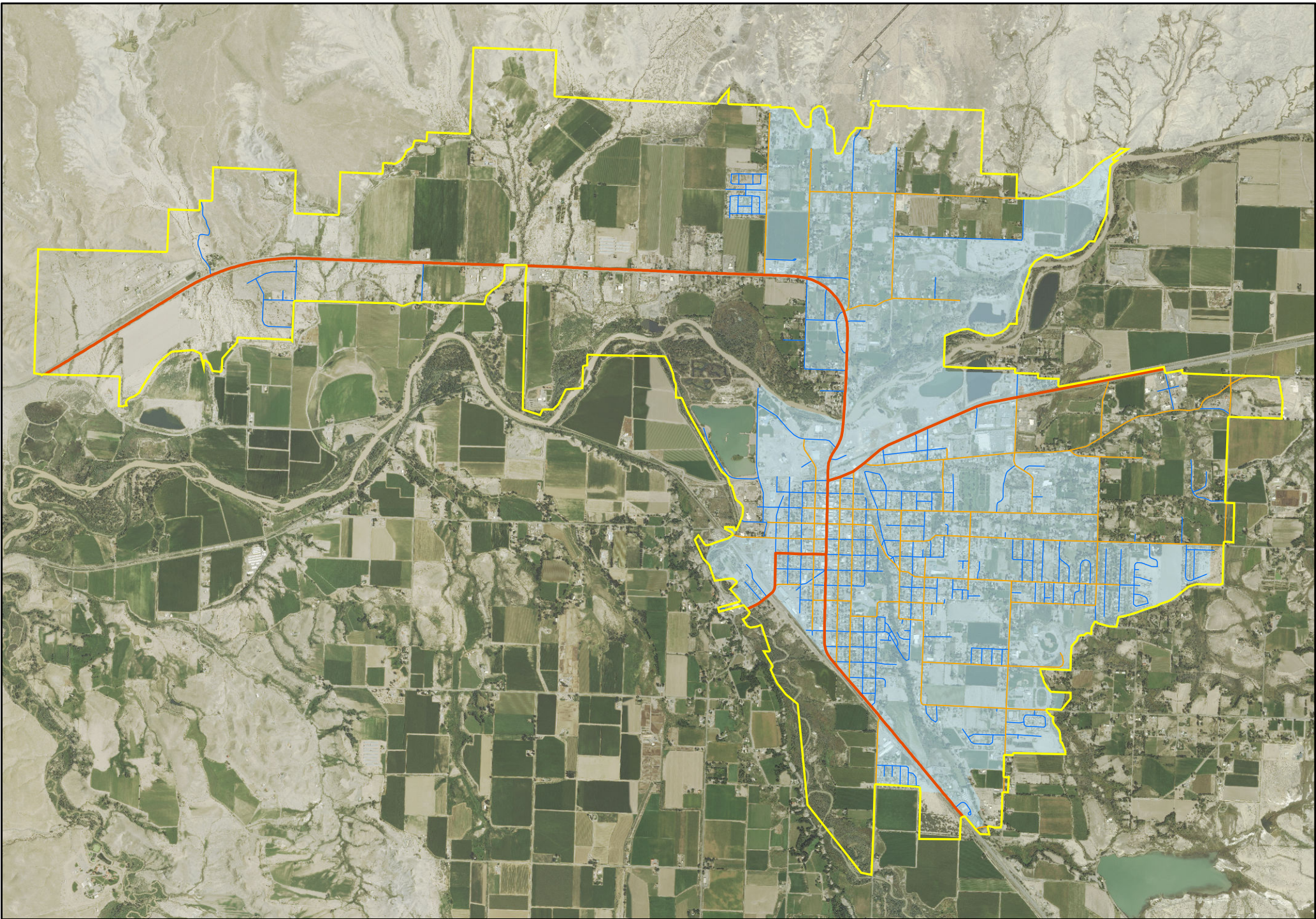


- Highways
- Major Roads
- Local Roads
- Adjusted 2010 Urban Area Boundary
- Census 2010 Urban Area

# Craig, CO Urban Cluster

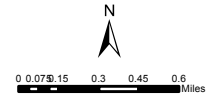


Map Created: 2/9/2015

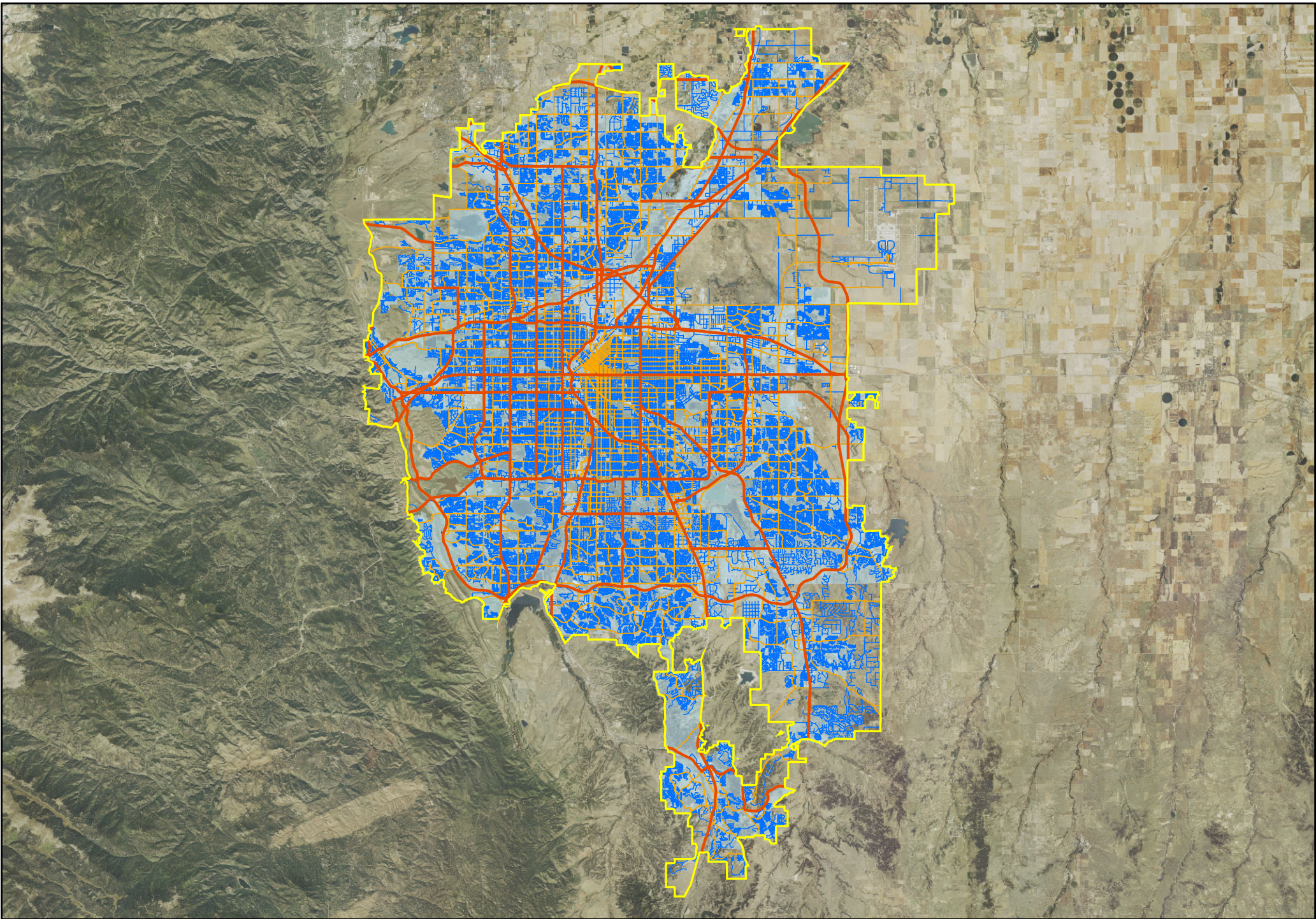


- Highways
- Major Roads
- Local Roads
- Adjusted 2010 Urban Area Boundary
- Census 2010 Urban Area

# Delta, CO Urban Cluster

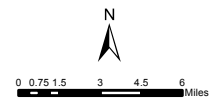


Map Created: 2/9/2015

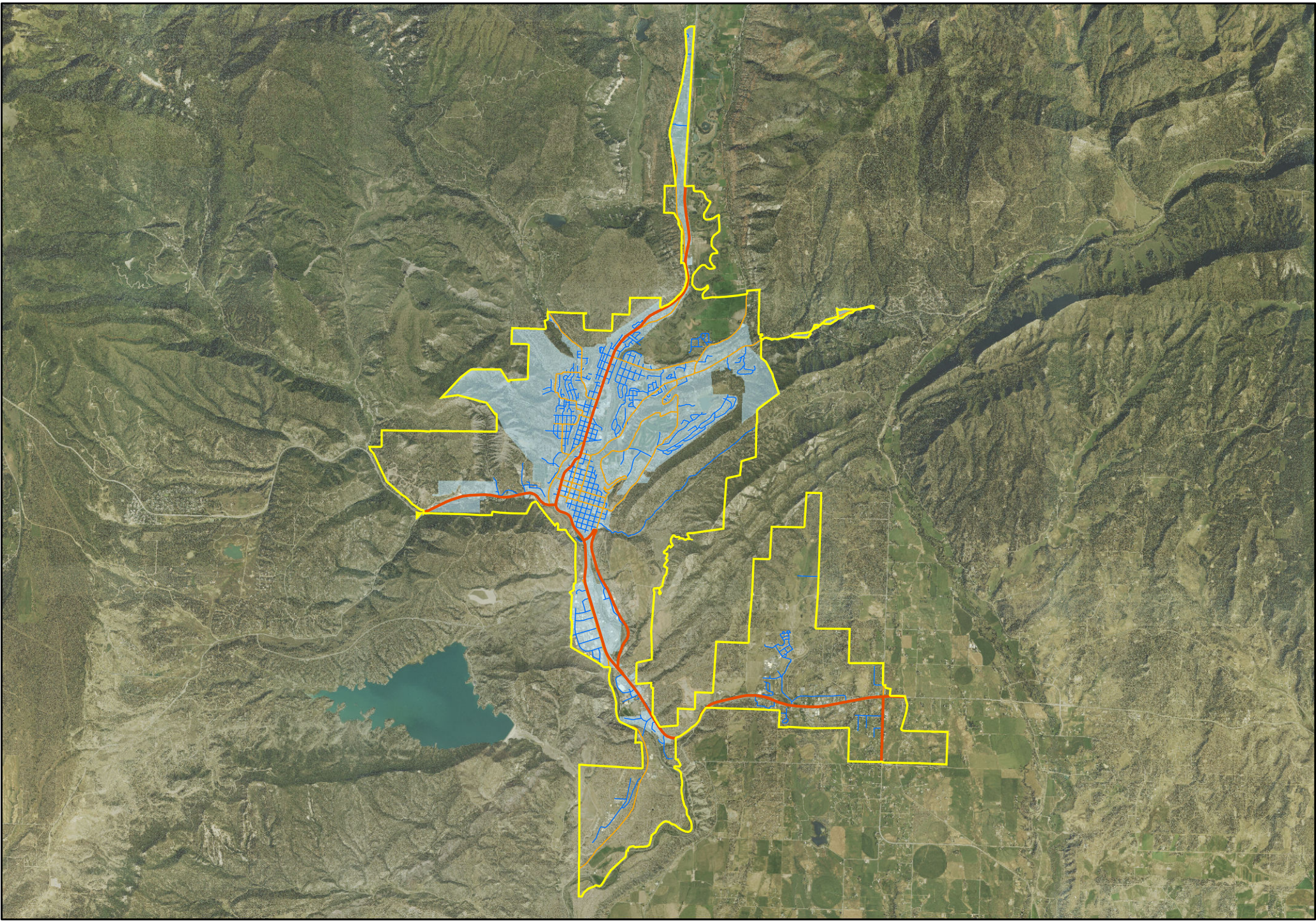


- Highways
- Major Roads
- Local Roads
- Adjusted 2010 Urban Area Boundary
- Census 2010 Urban Area

# Denver--Aurora, CO Urbanized Area

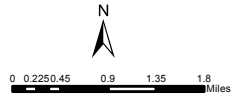


Map Created: 2/9/2015



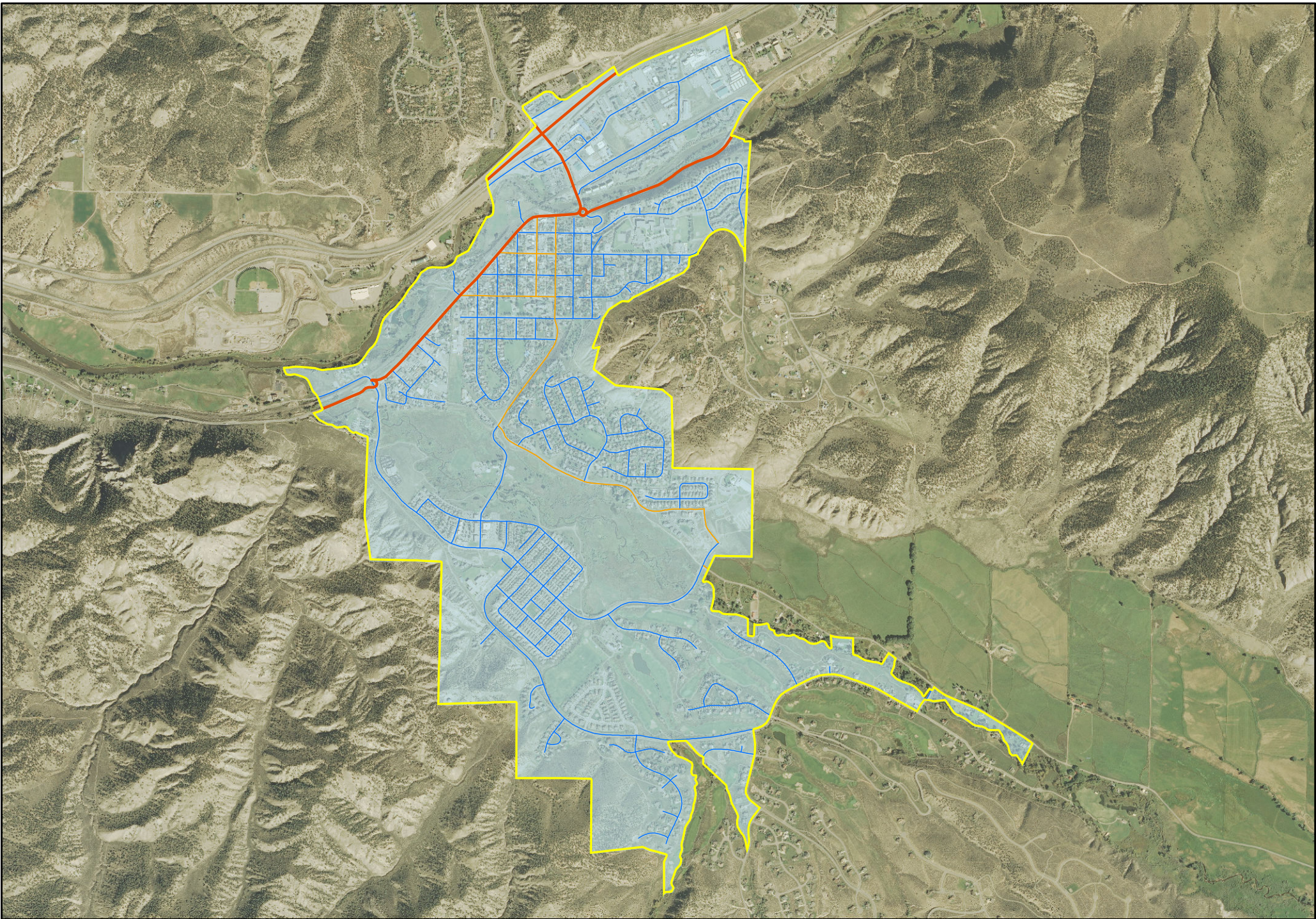
- Highways
- Major Roads
- Local Roads
- Adjusted 2010 Urban Area Boundary
- Census 2010 Urban Area

# Durango, CO Urban Cluster



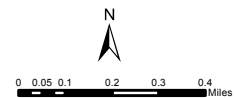
Map Created: 2/9/2015



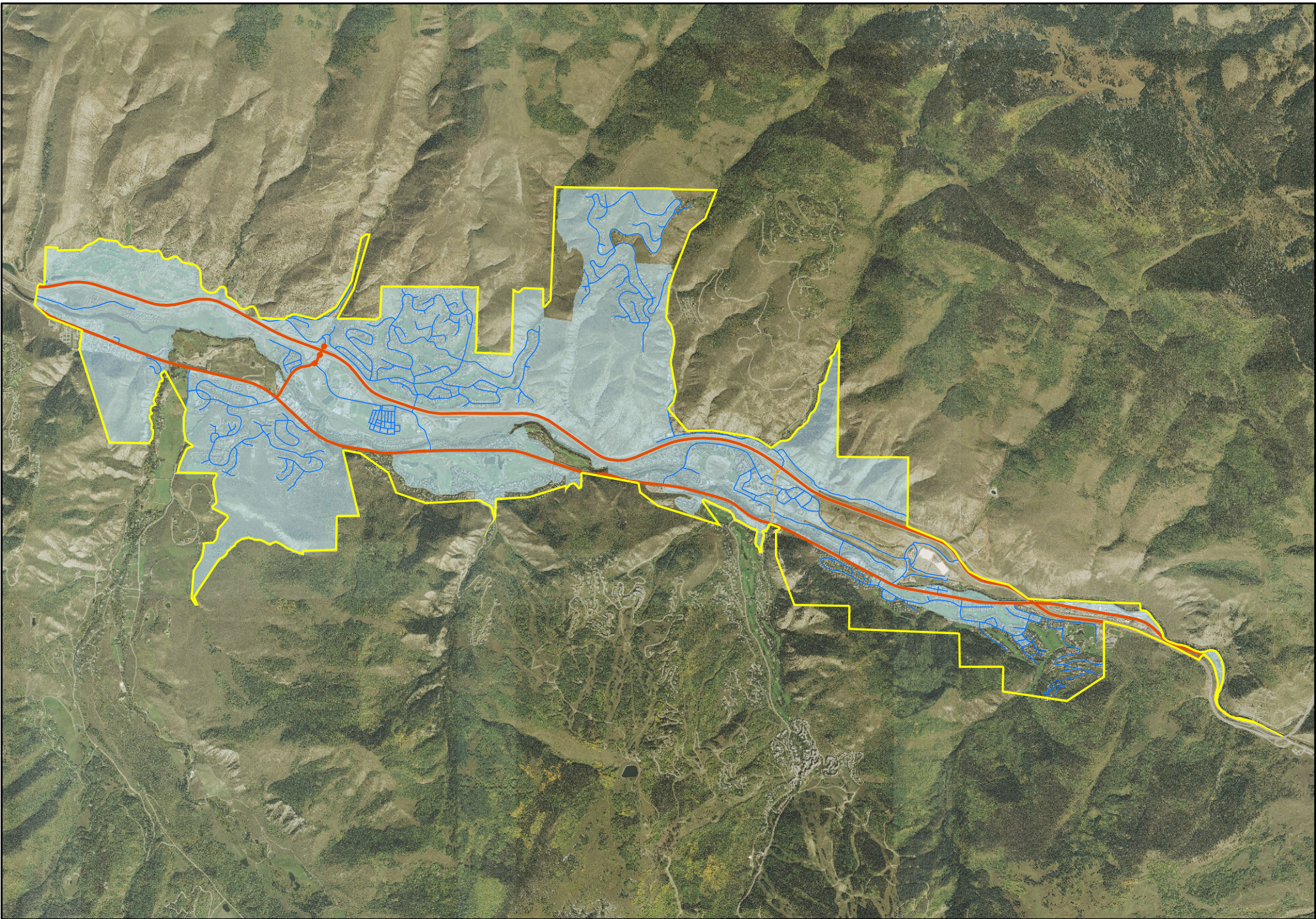


- Highways
- Major Roads
- Local Roads
- Adjusted 2010 Urban Area Boundary
- Census 2010 Urban Area

# Eagle, CO Urban Cluster

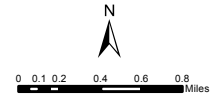


Map Created: 2/9/2015

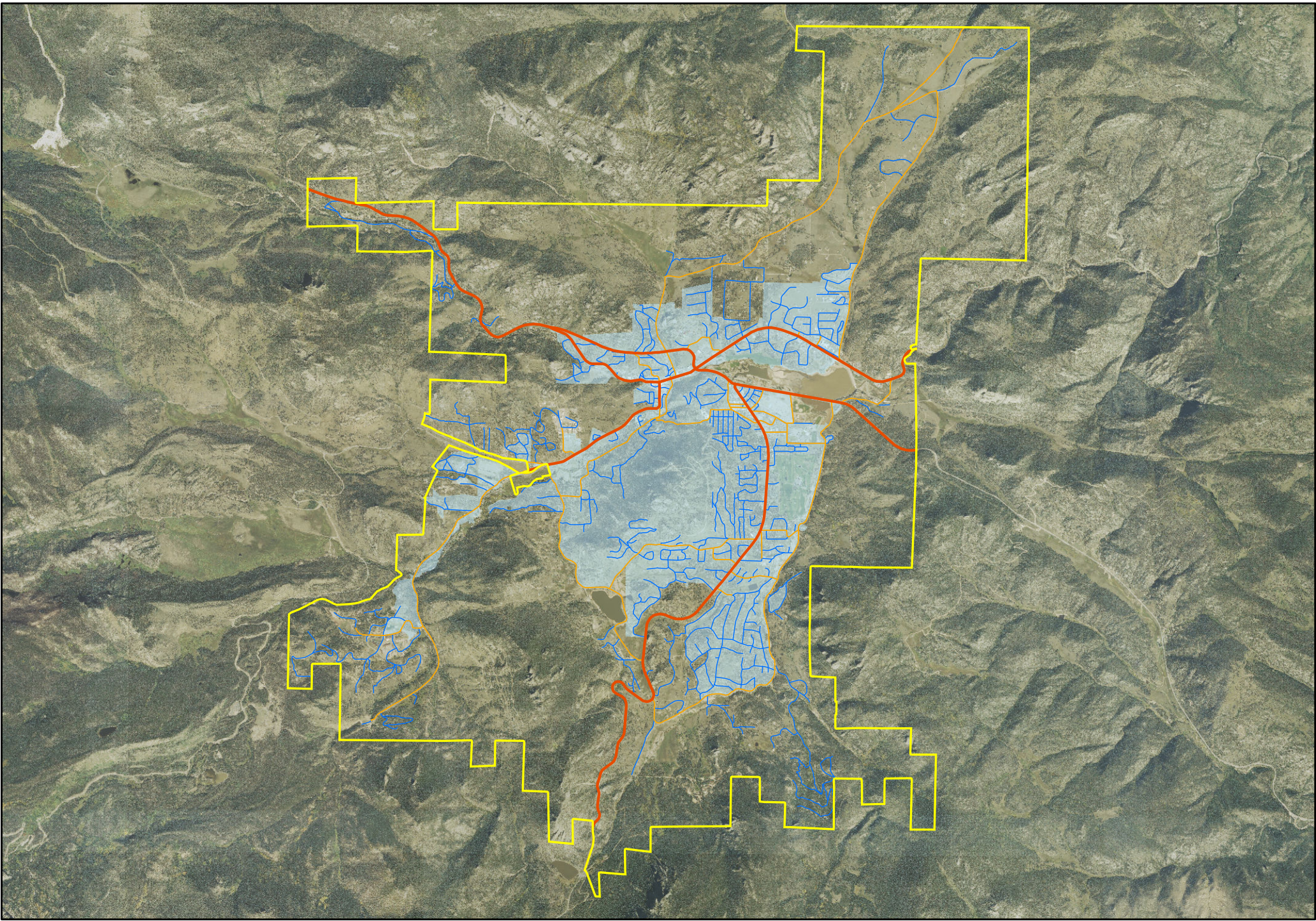


- Highways
- Major Roads
- Local Roads
- Adjusted 2010 Urban Area Boundary
- Census 2010 Urban Area

# Edwards-Avon, CO Urban Cluster

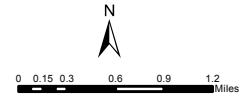


Map Created: 2/9/2015

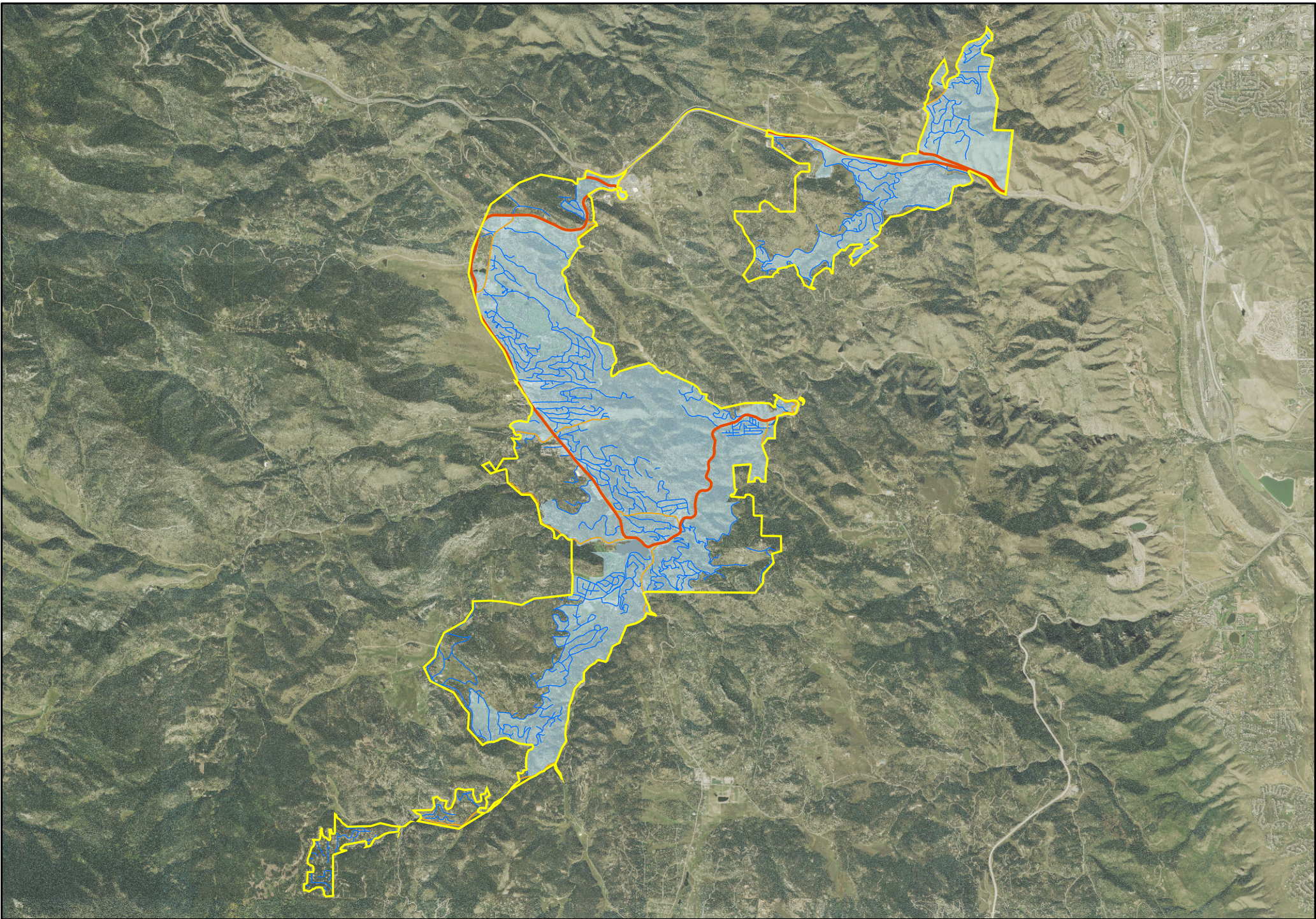


- Highways
- Major Roads
- Local Roads
- Adjusted 2010 Urban Area Boundary
- Census 2010 Urban Area

# Estes Park, CO Urban Cluster

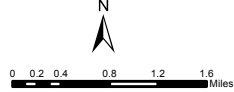


Map Created: 2/9/2015

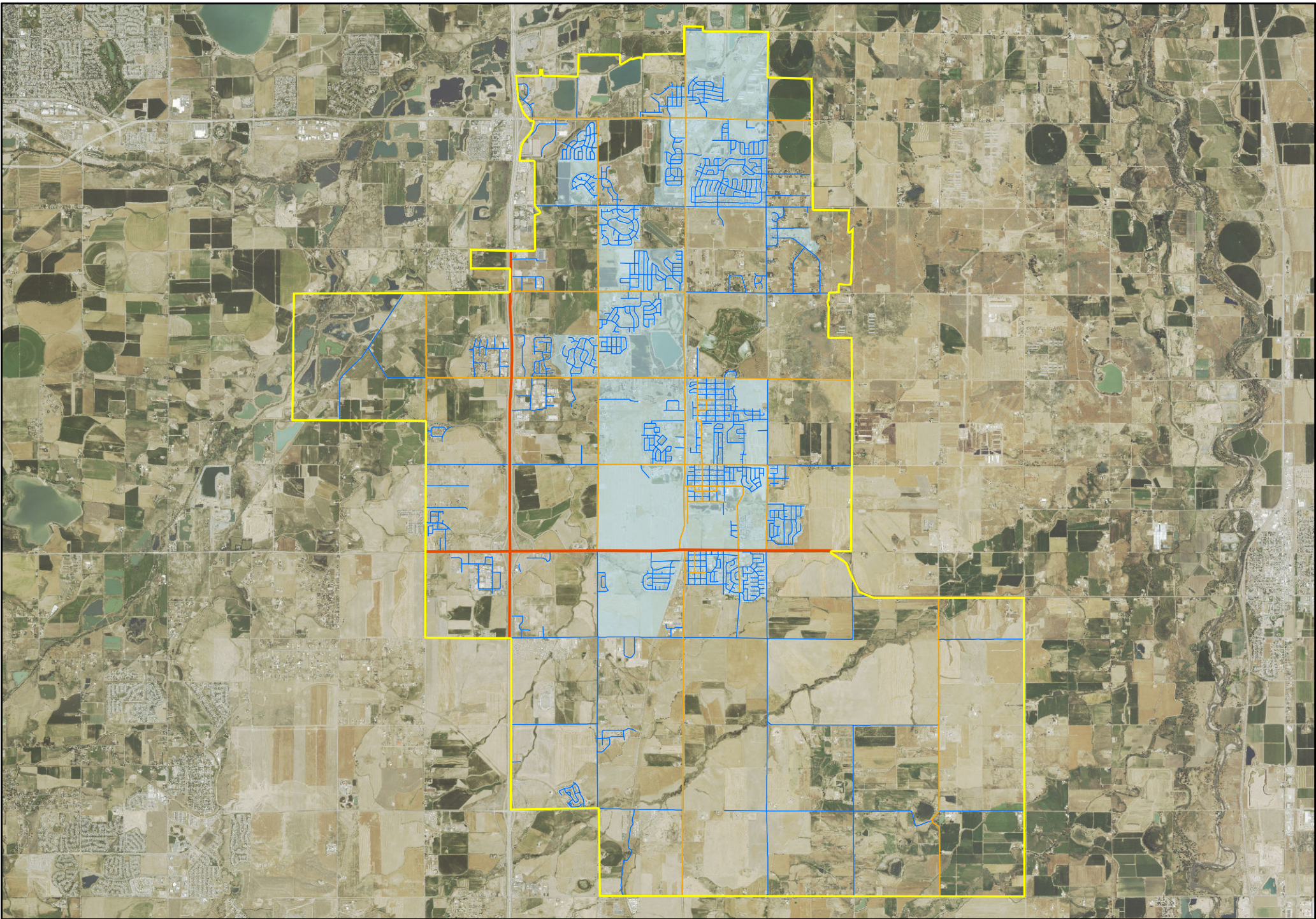


- Highways
- Major Roads
- Local Roads
- Adjusted 2010 Urban Area Boundary
- Census 2010 Urban Area

# Evergreen, CO Urban Cluster

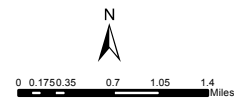


Map Created: 2/9/2015

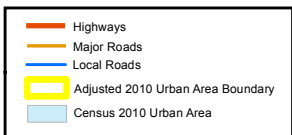
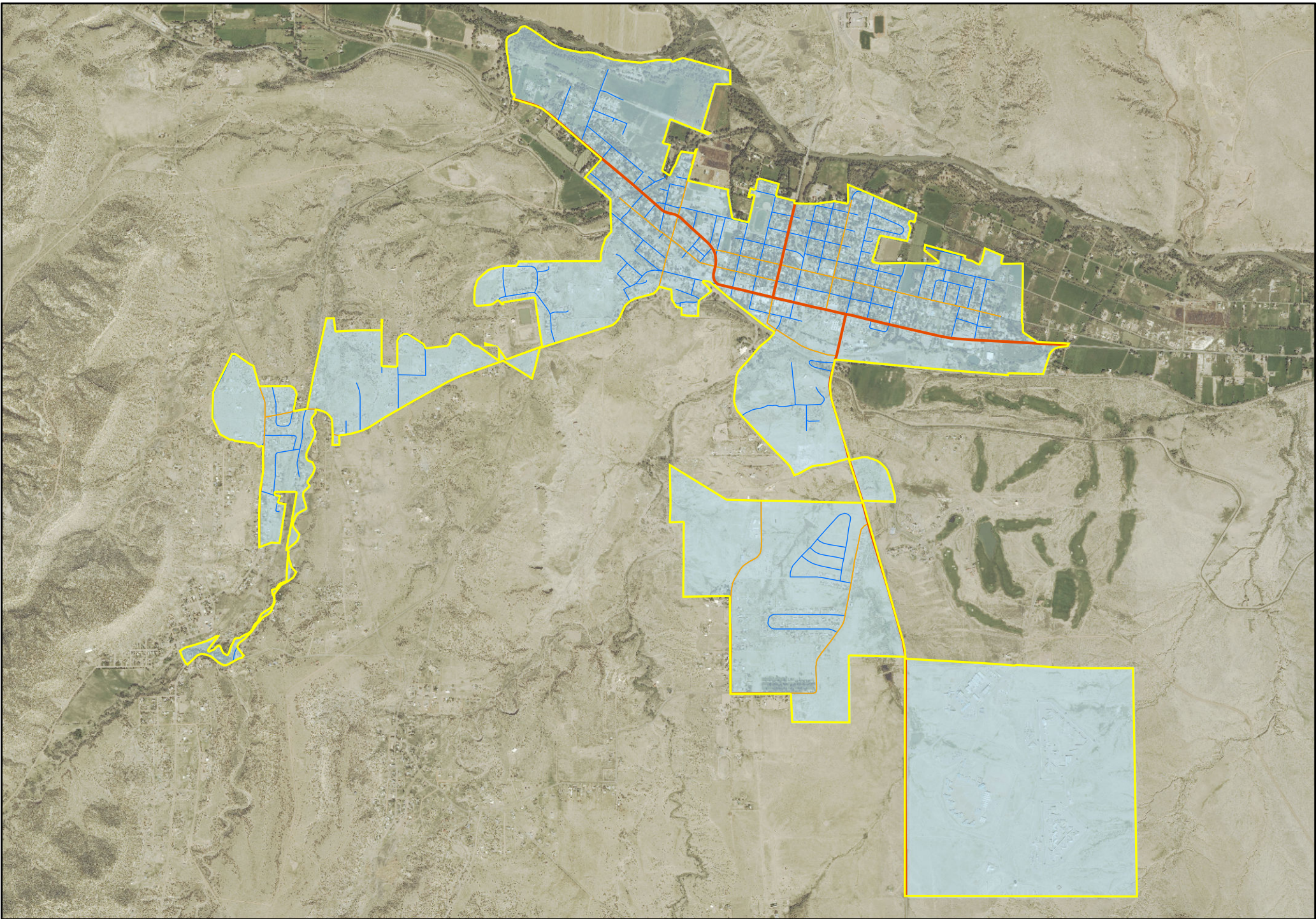


- Highways
- Major Roads
- Local Roads
- Adjusted 2010 Urban Area Boundary
- Census 2010 Urban Area


# Firestone--Frederick, CO Urban Cluster

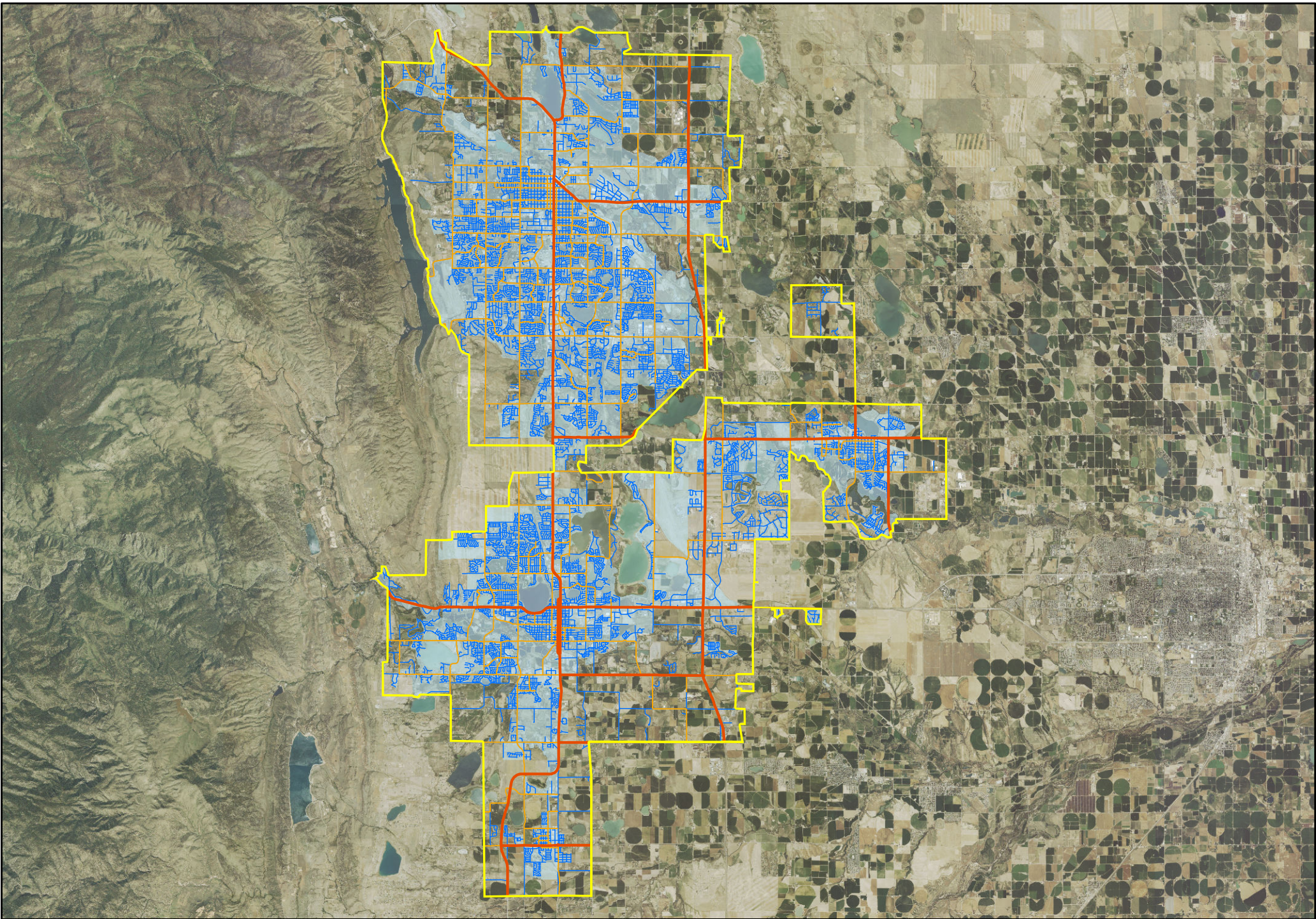


Map Created: 2/9/2015



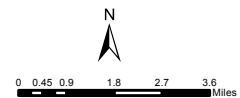
# Florence, CO Urban Cluster

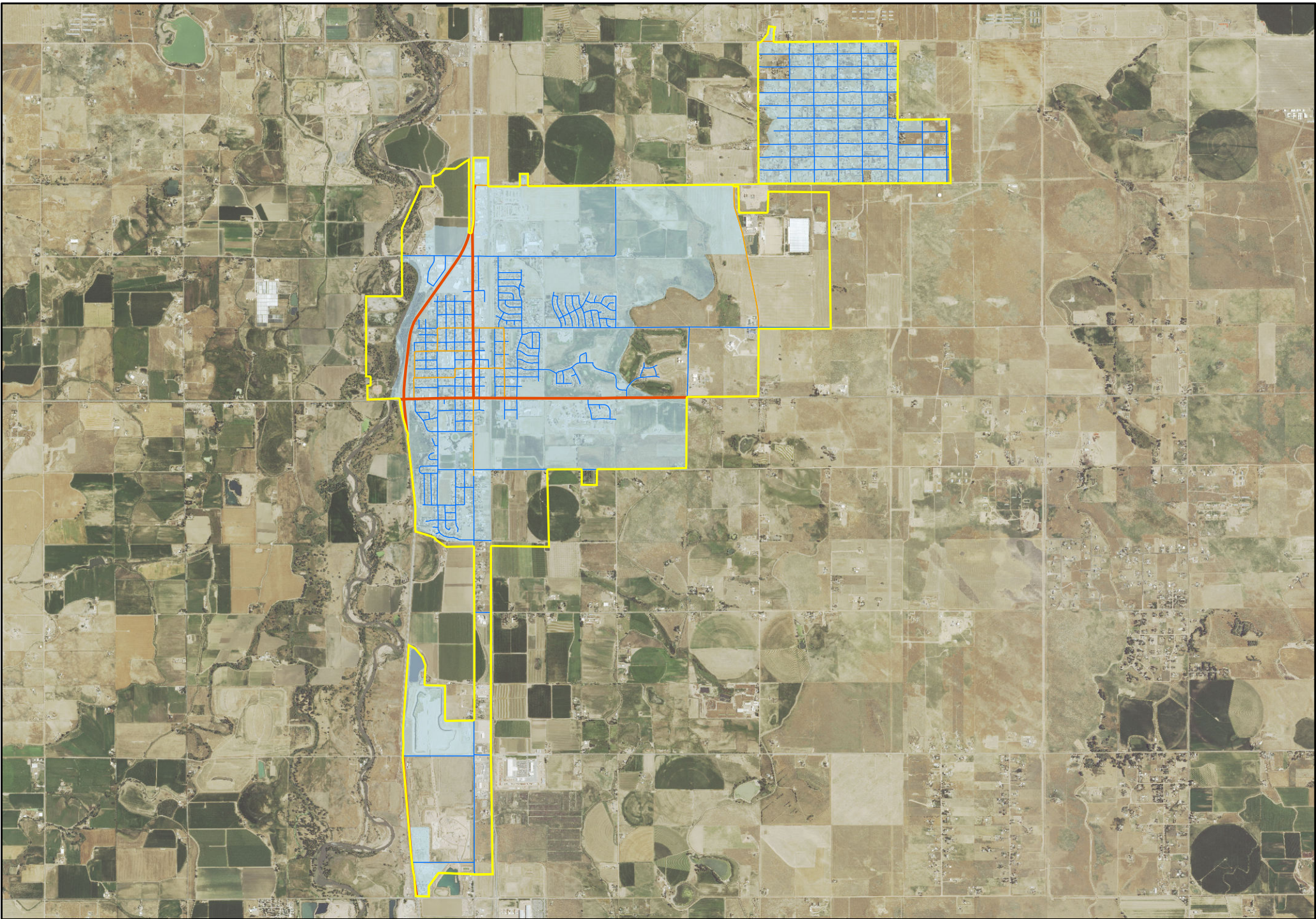




- Highways
- Major Roads
- Local Roads
- Adjusted 2010 Urban Area Boundary
- Census 2010 Urban Area

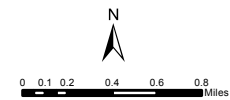
# Fort Collins, CO Urbanized Area





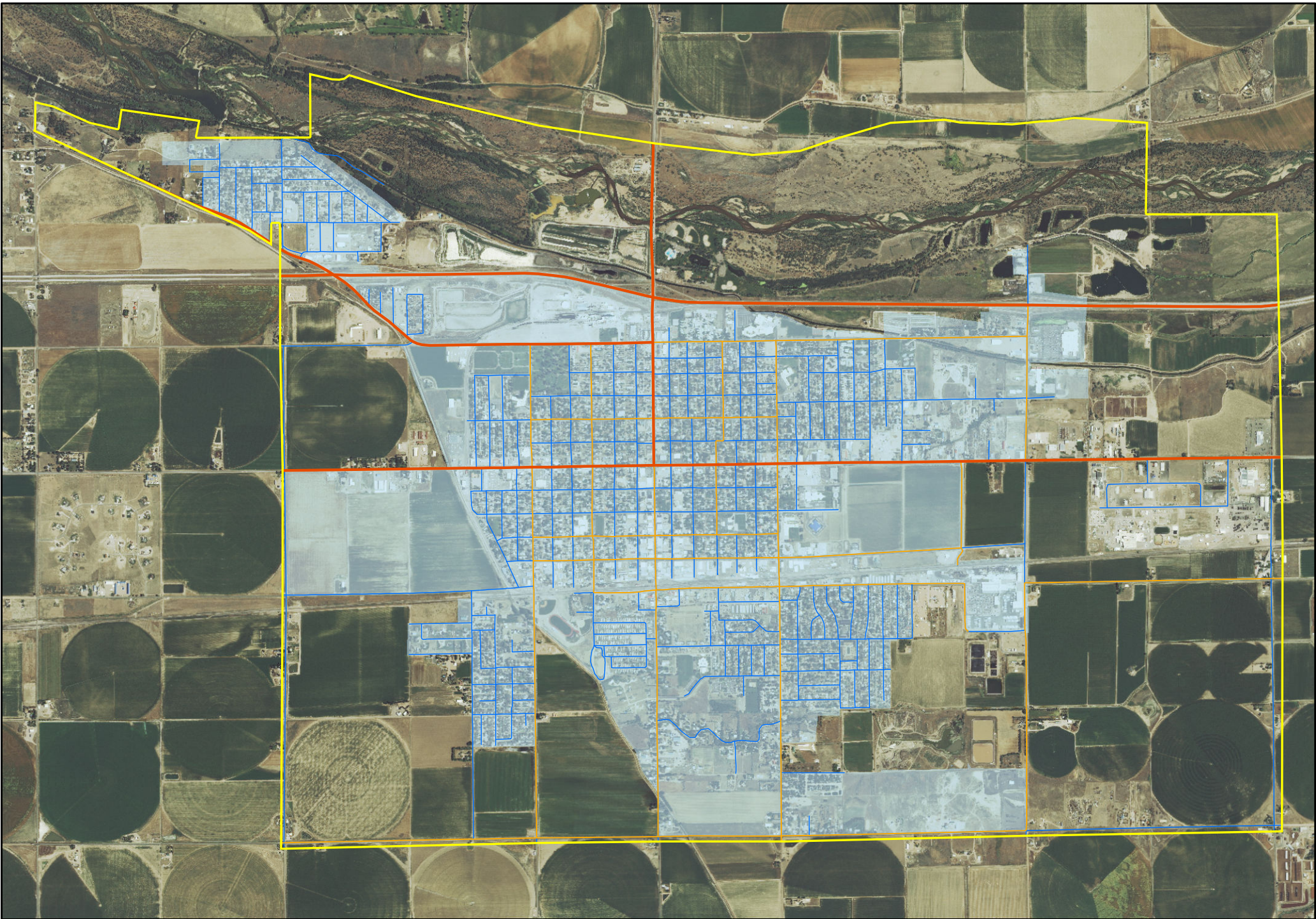
- Highways
- Major Roads
- Local Roads
- Adjusted 2010 Urban Area Boundary
- Census 2010 Urban Area

# Fort Lupton, CO Urban Cluster



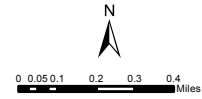
Map Created: 2/9/2015



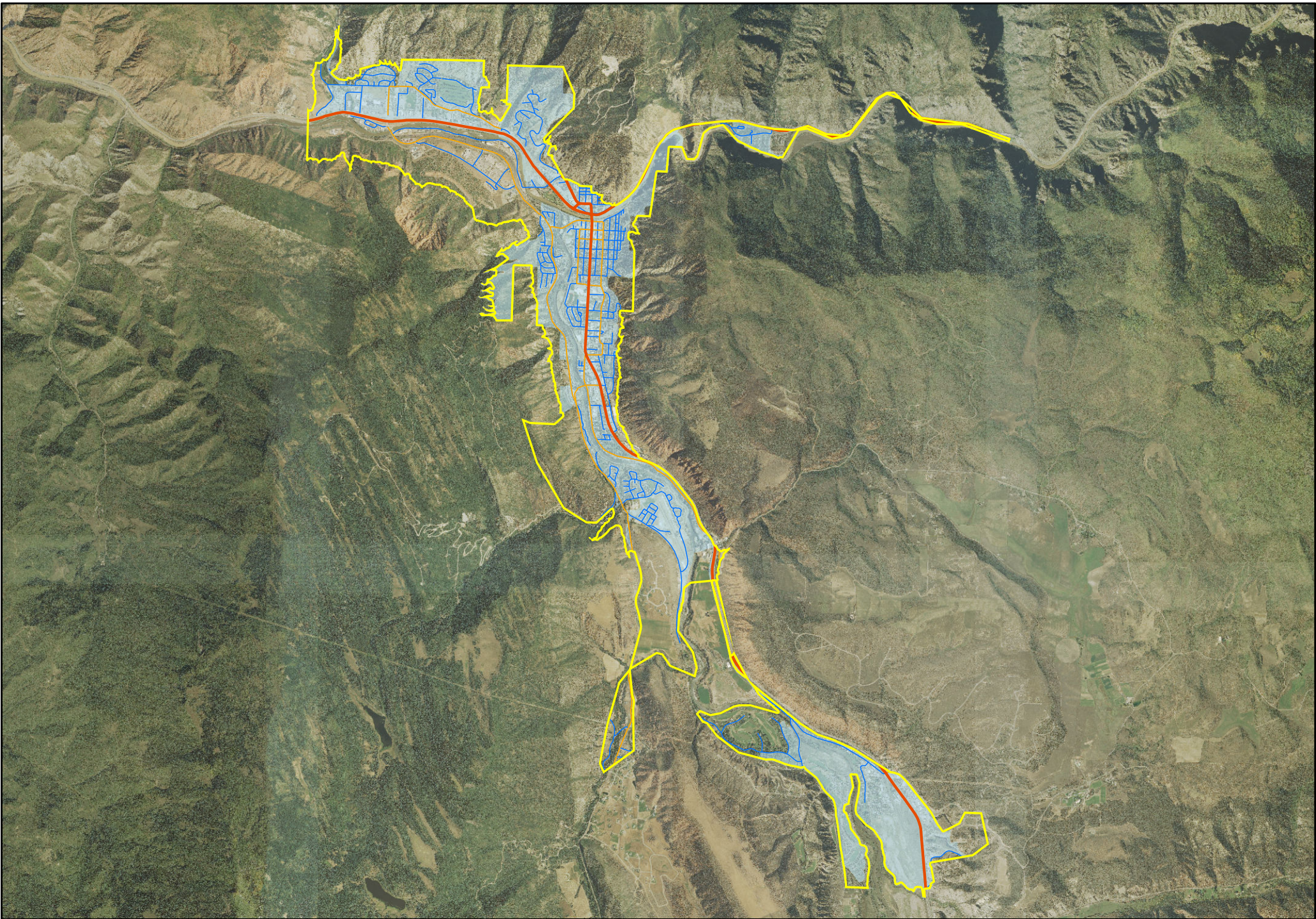


- Highways
- Major Roads
- Local Roads
- Adjusted 2010 Urban Area Boundary
- Census 2010 Urban Area

# Fort Morgan, CO Urban Cluster

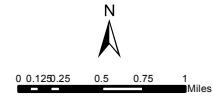


Map Created: 2/9/2015

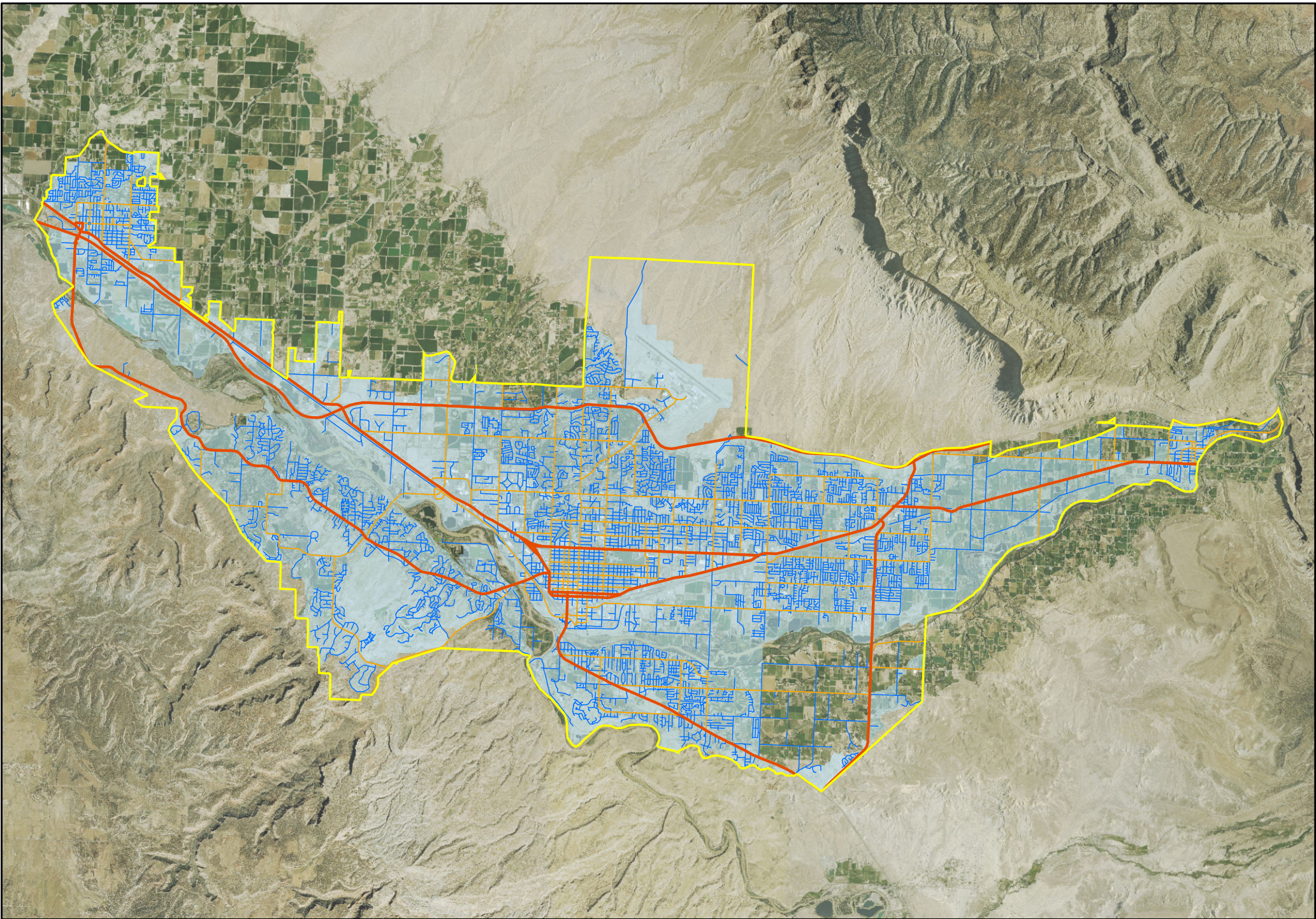


- Highways
- Major Roads
- Local Roads
- Adjusted 2010 Urban Area Boundary
- Census 2010 Urban Area

# Glenwood Springs, CO Urban Cluster

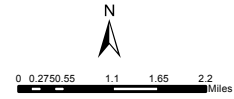


Map Created: 2/9/2015

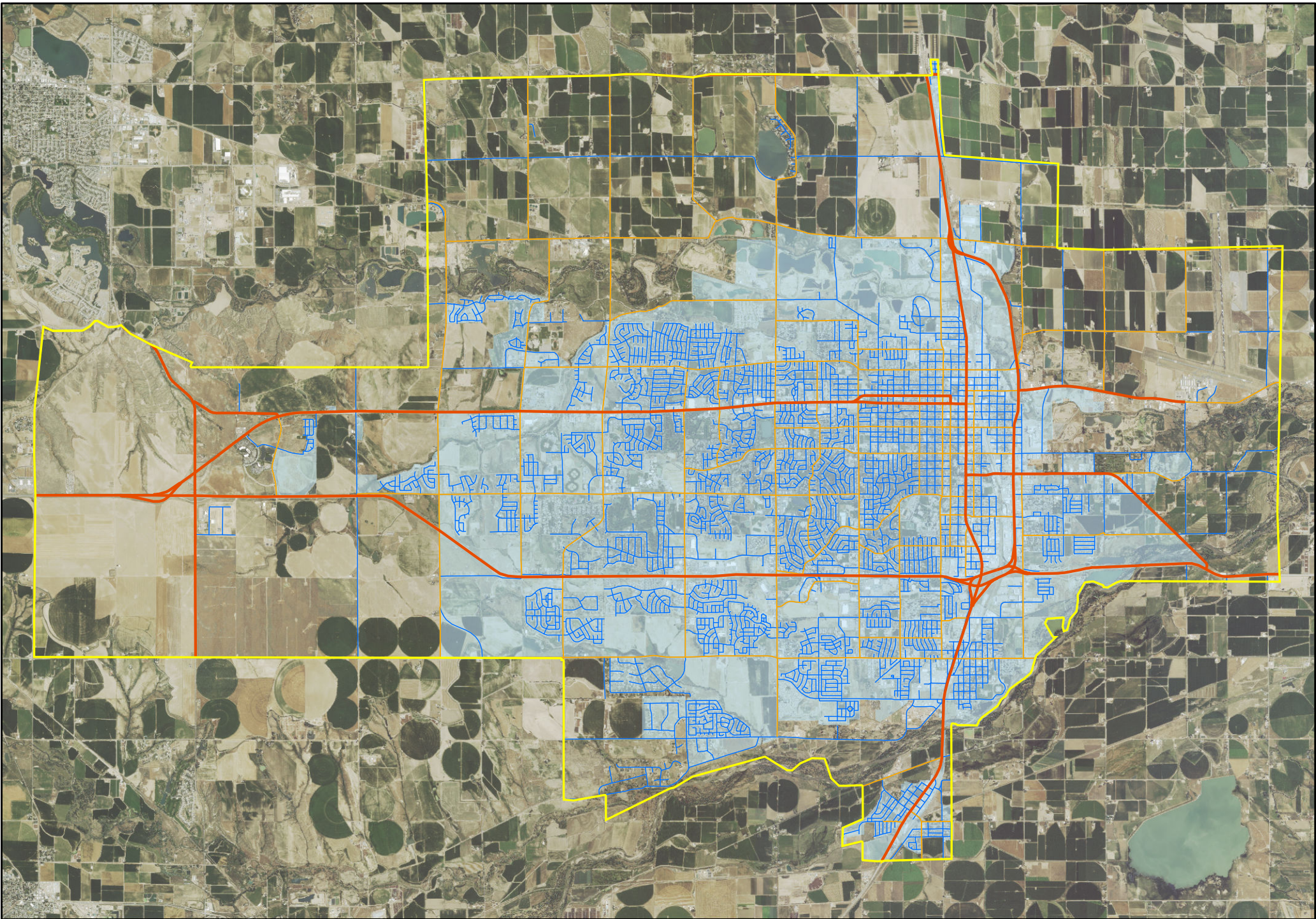


- Highways
- Major Roads
- Local Roads
- Adjusted 2010 Urban Area Boundary
- Census 2010 Urban Area

# Grand Junction, CO Urbanized Area

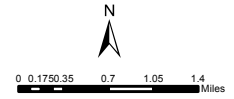


Map Created: 2/9/2015

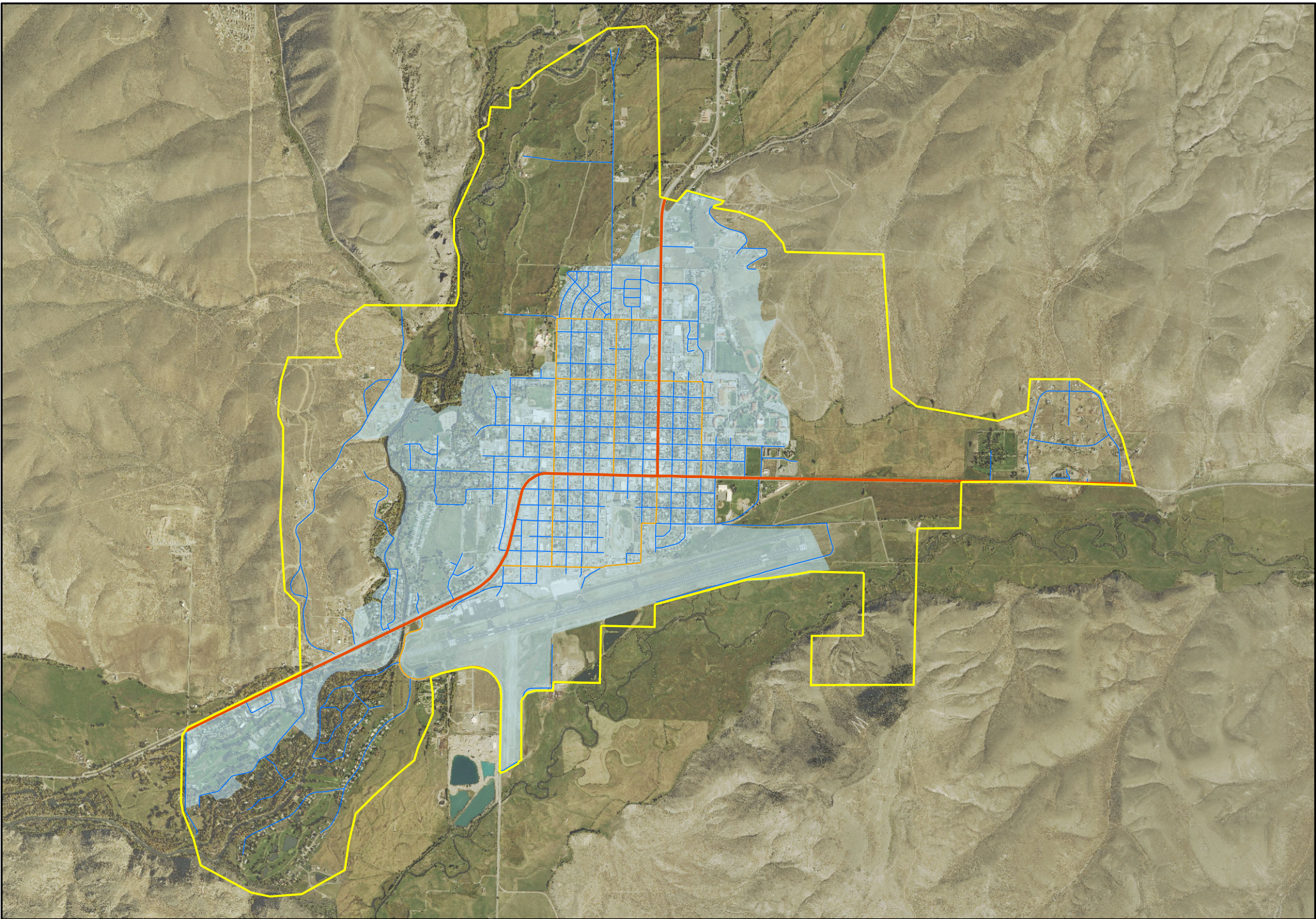


- Highways
- Major Roads
- Local Roads
- Adjusted 2010 Urban Area Boundary
- Census 2010 Urban Area

# Greeley, CO Urbanized Area

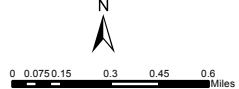


Map Created: 2/9/2015

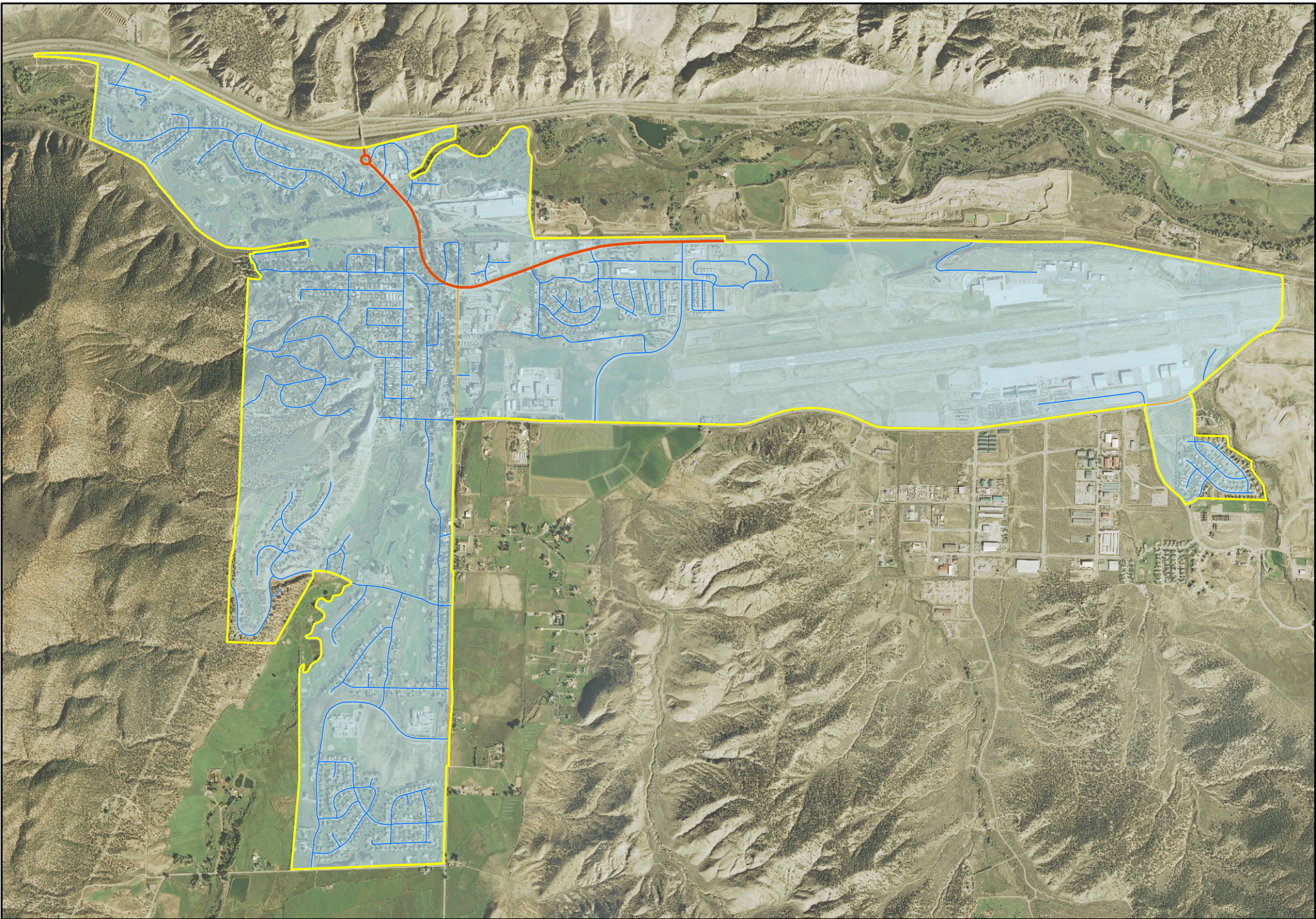


- Highways
- Major Roads
- Local Roads
- Adjusted 2010 Urban Area Boundary
- Census 2010 Urban Area

# Gunnison, CO Urban Cluster

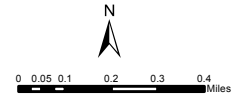


Map Created: 2/9/2015

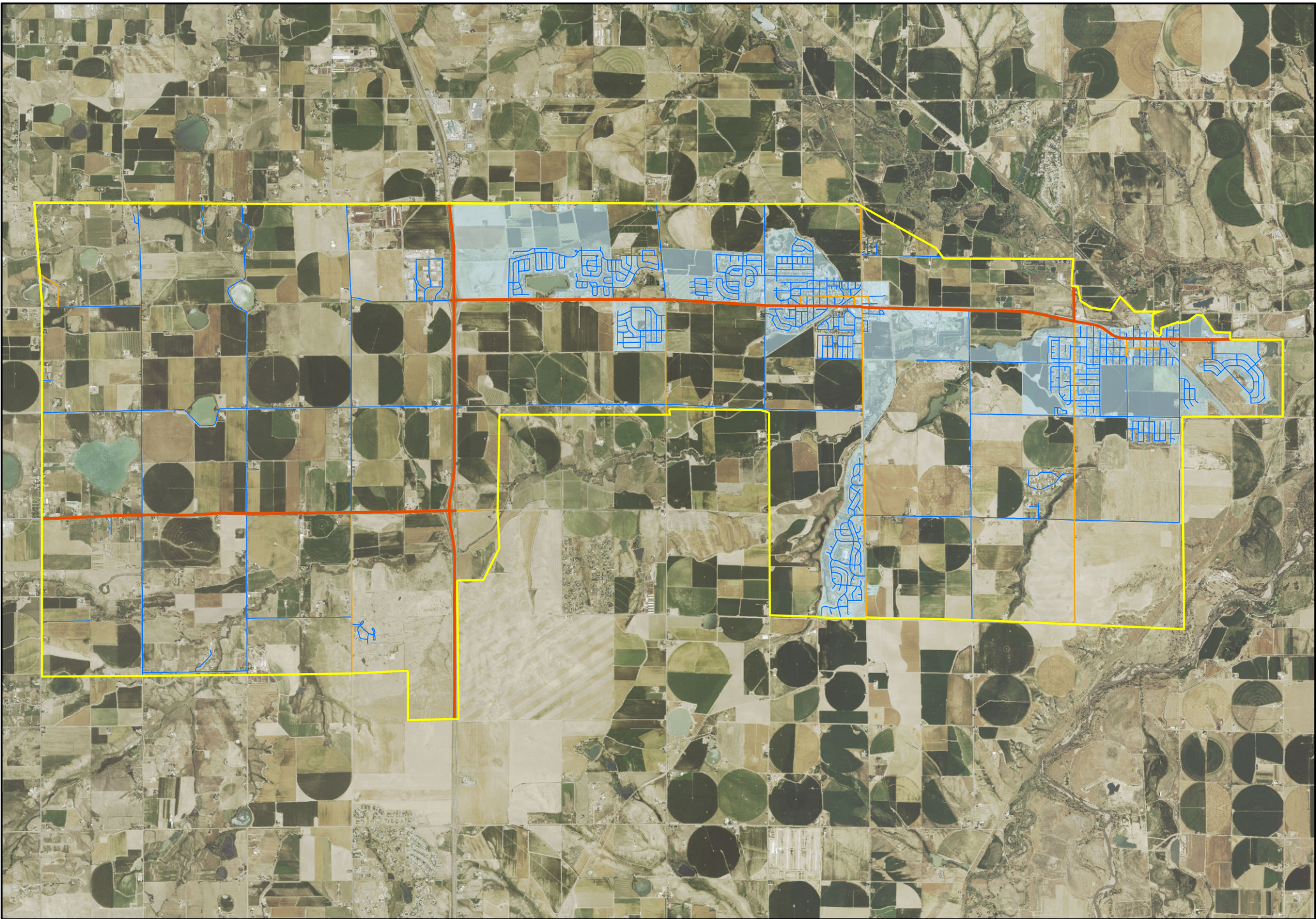


- Highways
- Major Roads
- Local Roads
- Adjusted 2010 Urban Area Boundary
- Census 2010 Urban Area

# Gypsum, CO Urban Cluster

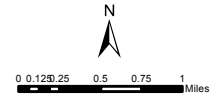


Map Created: 2/9/2015

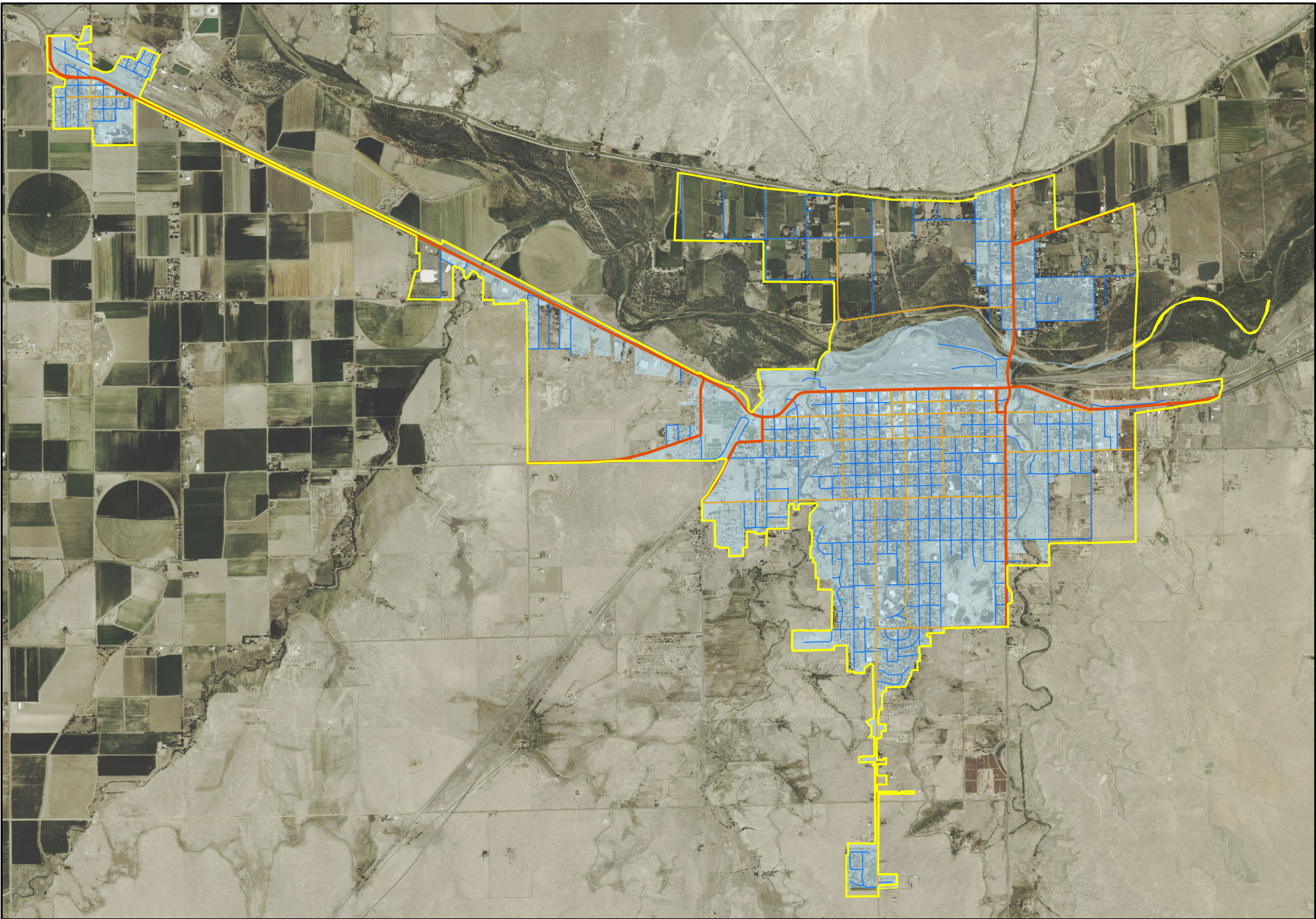


- Highways
- Major Roads
- Local Roads
- Adjusted 2010 Urban Area Boundary
- Census 2010 Urban Area

# Johnstown, CO Urban Cluster

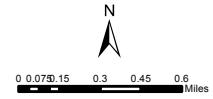


Map Created: 2/9/2015



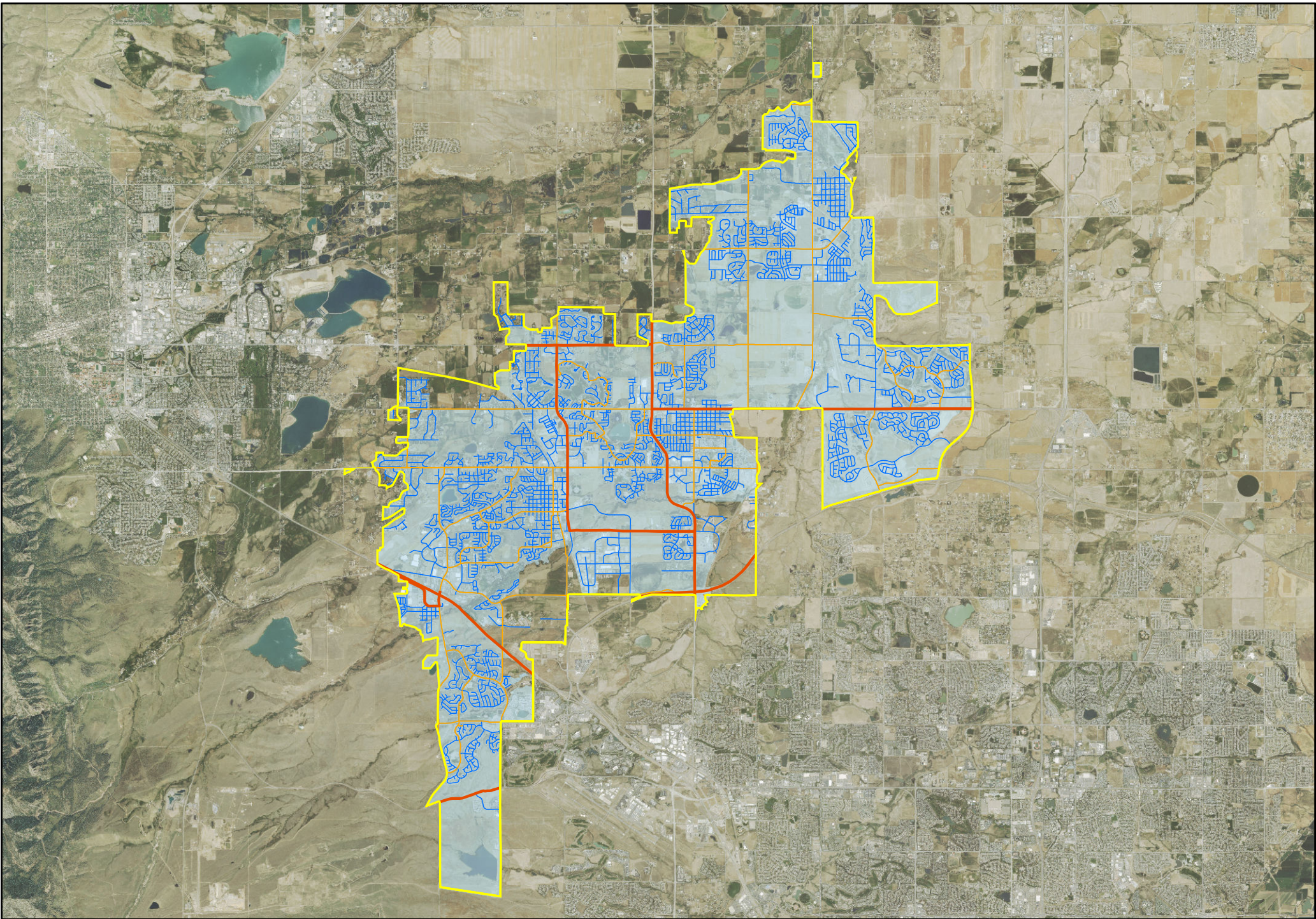
- Highways
- Major Roads
- Local Roads
- Adjusted 2010 Urban Area Boundary
- Census 2010 Urban Area

# La Junta, CO Urban Cluster



Map Created: 2/9/2015





- Highways
- Major Roads
- Local Roads
- Adjusted 2010 Urban Area Boundary
- Census 2010 Urban Area

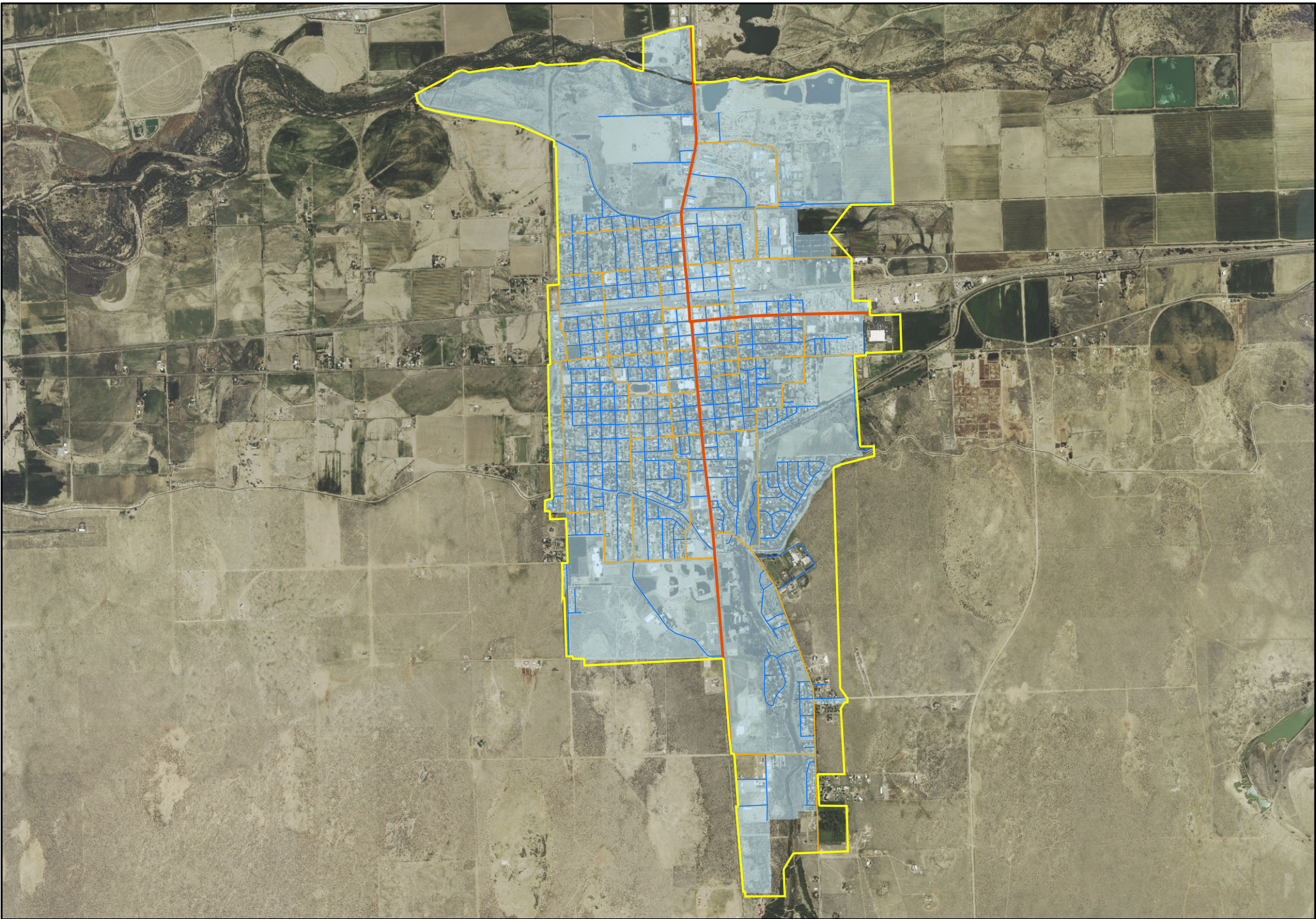
# Lafayette--Louisville--Erie, CO Urbanized Area



0 0.2250.45 0.9 1.35 1.8 Miles

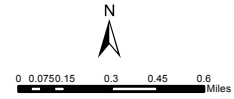


Map Created: 2/9/2015

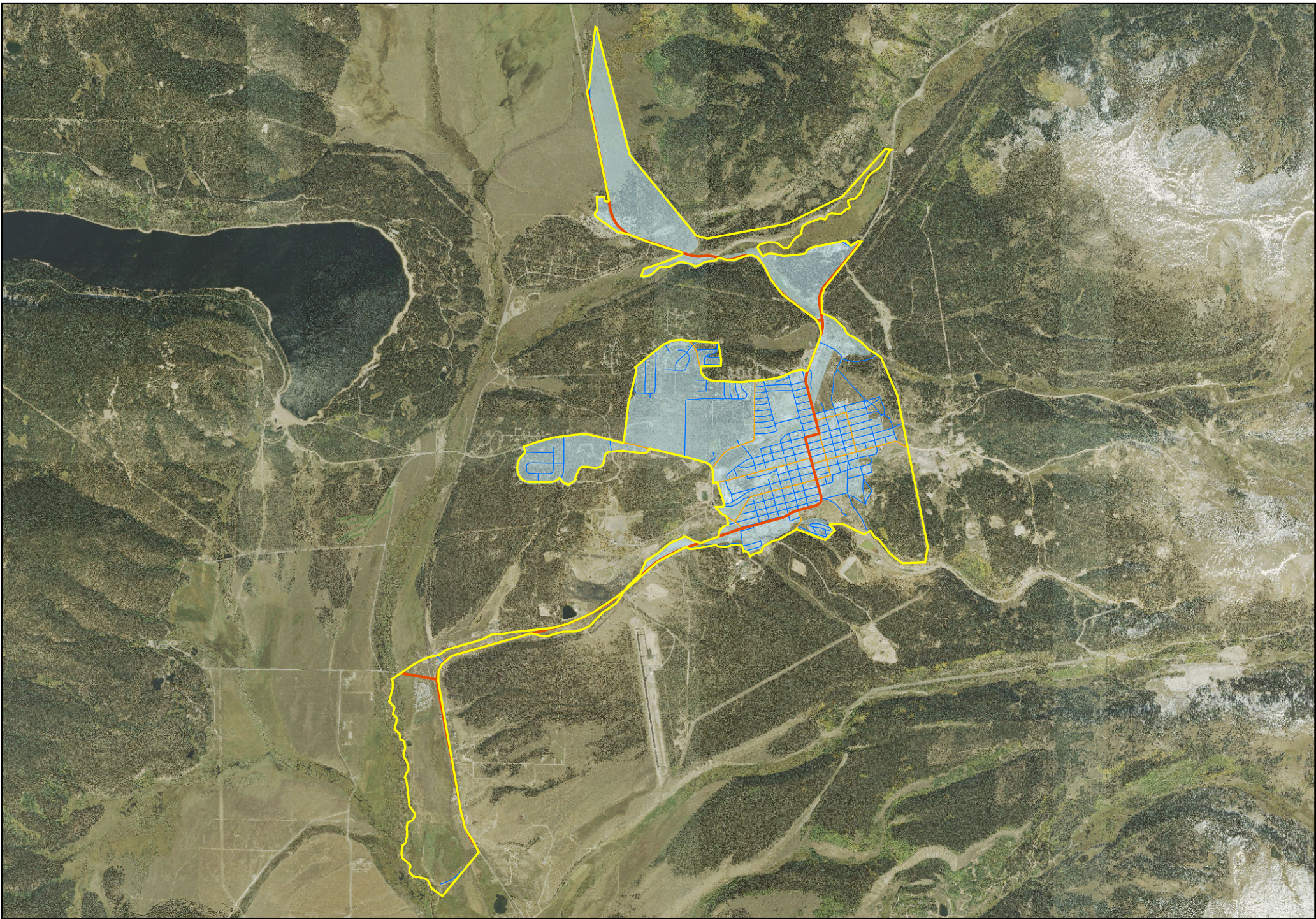


- Highways
- Major Roads
- Local Roads
- Adjusted 2010 Urban Area Boundary
- Census 2010 Urban Area

# Lamar, CO Urban Cluster

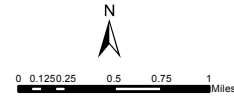


Map Created: 2/9/2015

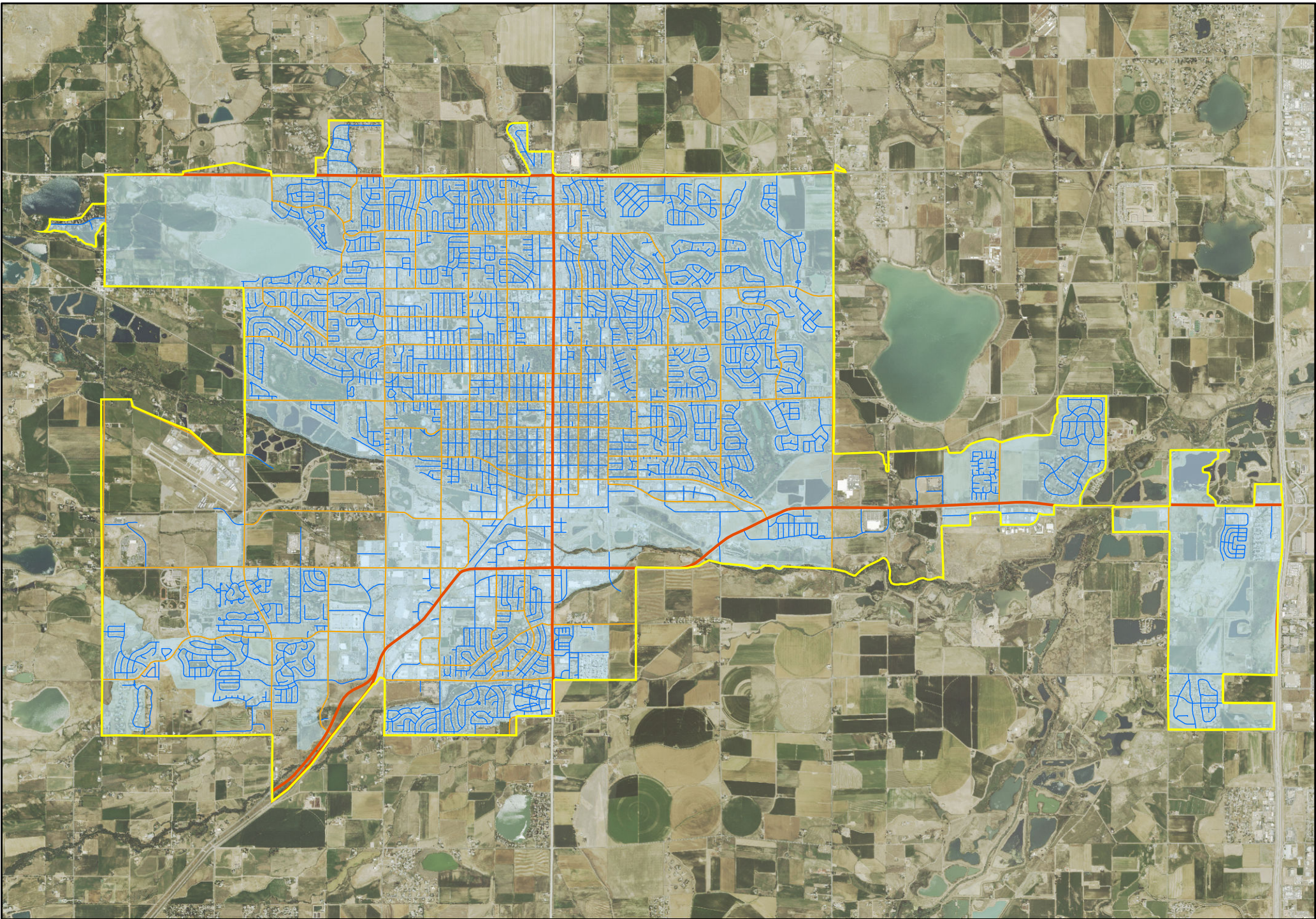


- Highways
- Major Roads
- Local Roads
- Adjusted 2010 Urban Area Boundary
- Census 2010 Urban Area

# Leadville, CO Urban Cluster

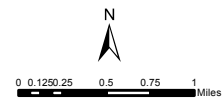


Map Created: 2/9/2015

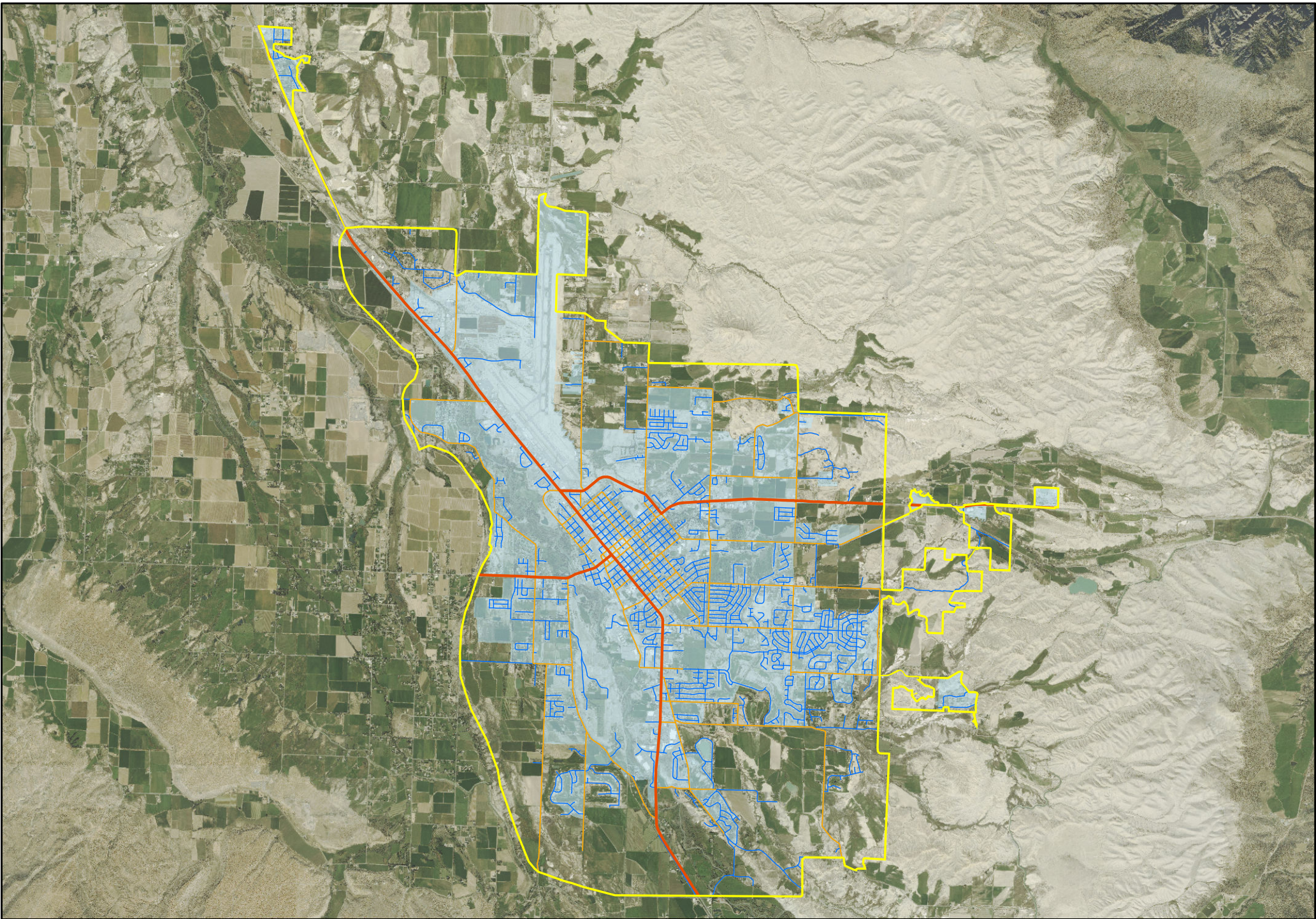


- Highways
- Major Roads
- Local Roads
- Adjusted 2010 Urban Area Boundary
- Census 2010 Urban Area

# Longmont, CO Urbanized Area

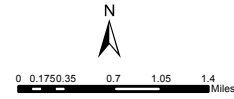


Map Created: 2/9/2015

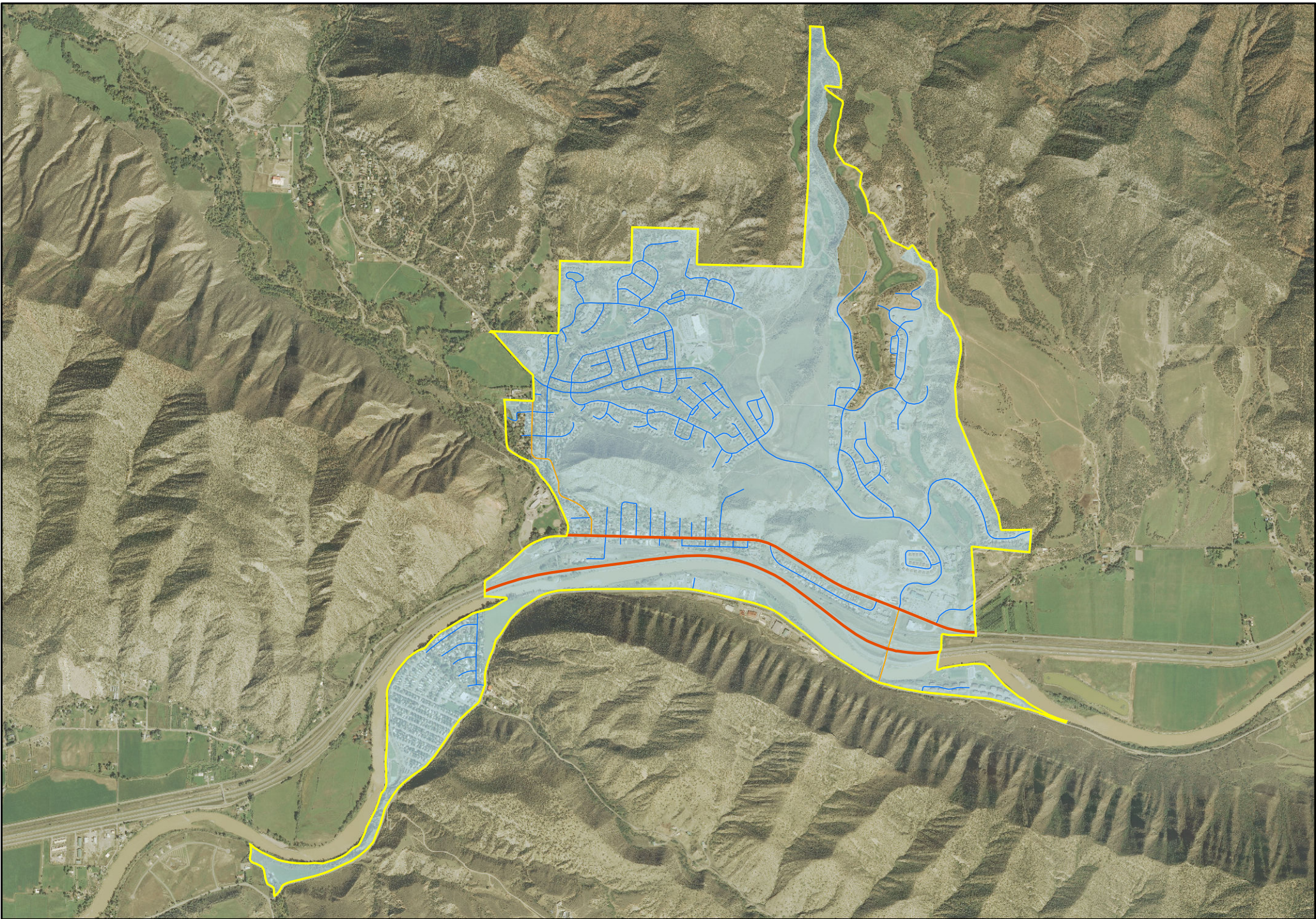


- Highways
- Major Roads
- Local Roads
- Adjusted 2010 Urban Area Boundary
- Census 2010 Urban Area

# Montrose, CO Urban Cluster

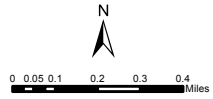


Map Created: 2/9/2015

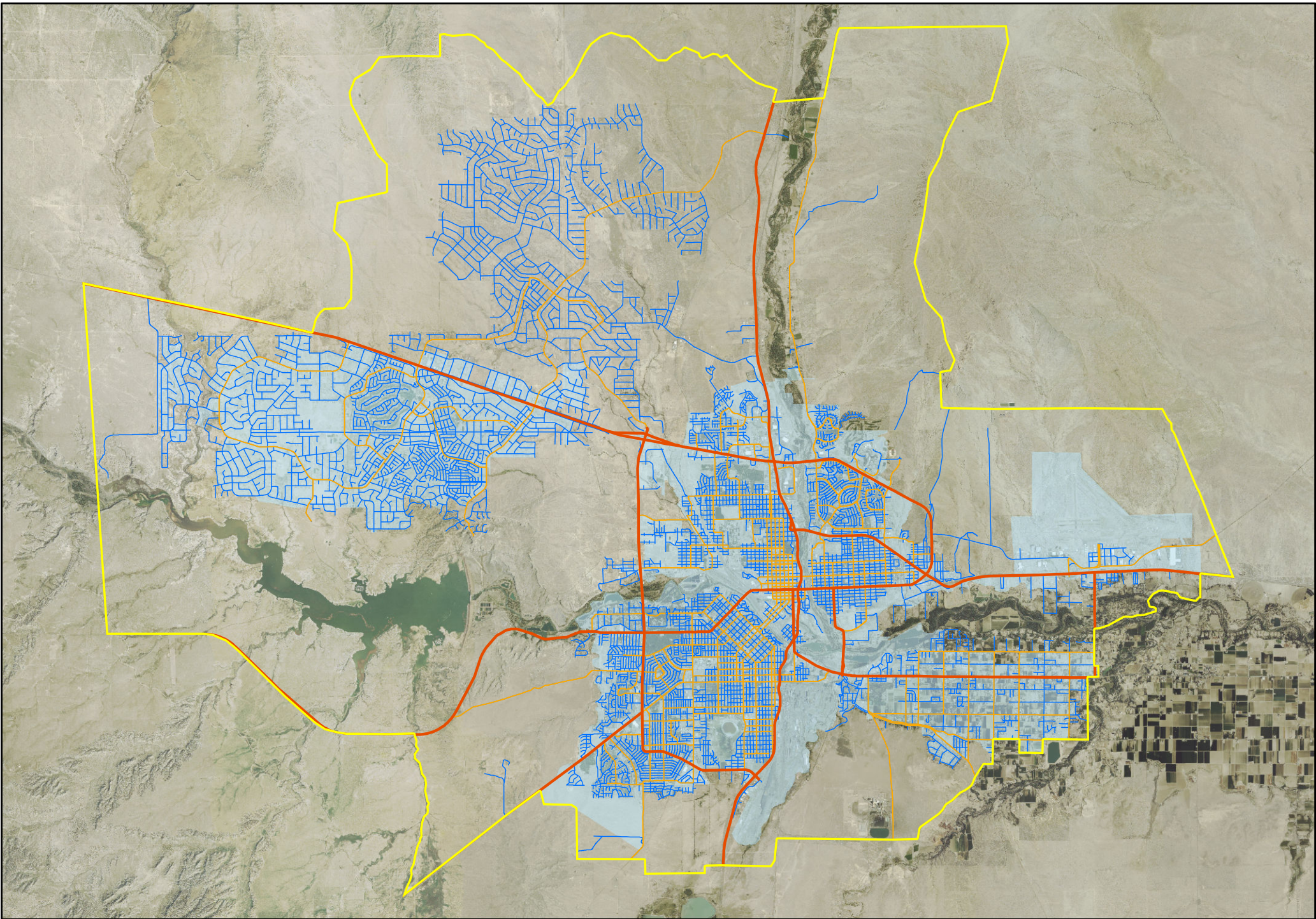


- Highways
- Major Roads
- Local Roads
- Adjusted 2010 Urban Area Boundary
- Census 2010 Urban Area

# New Castle, CO Urban Cluster

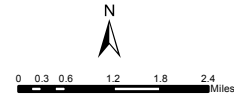


Map Created: 2/9/2015

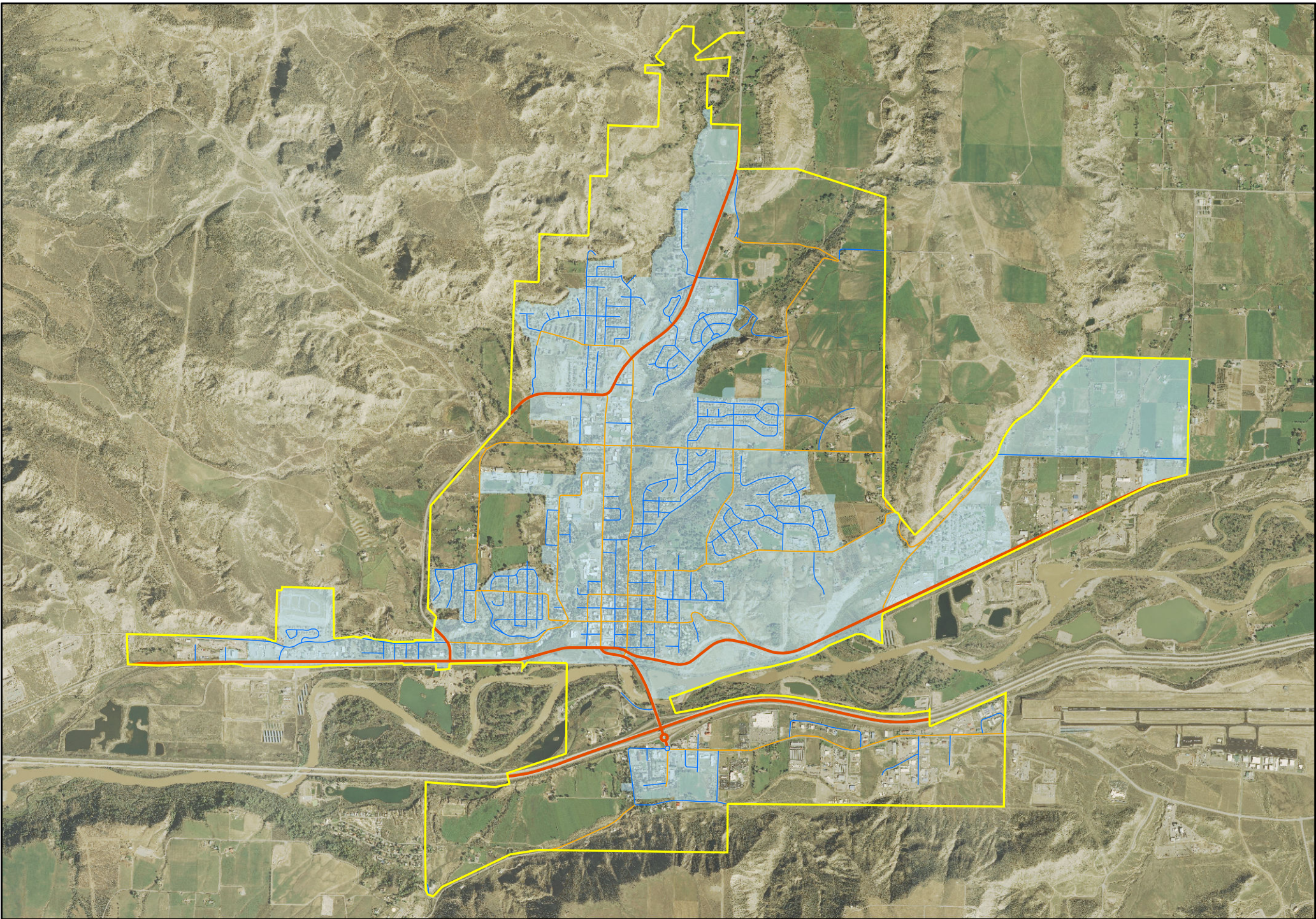


- Highways
- Major Roads
- Local Roads
- Adjusted 2010 Urban Area Boundary
- Census 2010 Urban Area

# Pueblo, CO Urbanized Area

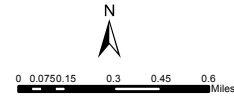


Map Created: 2/9/2015



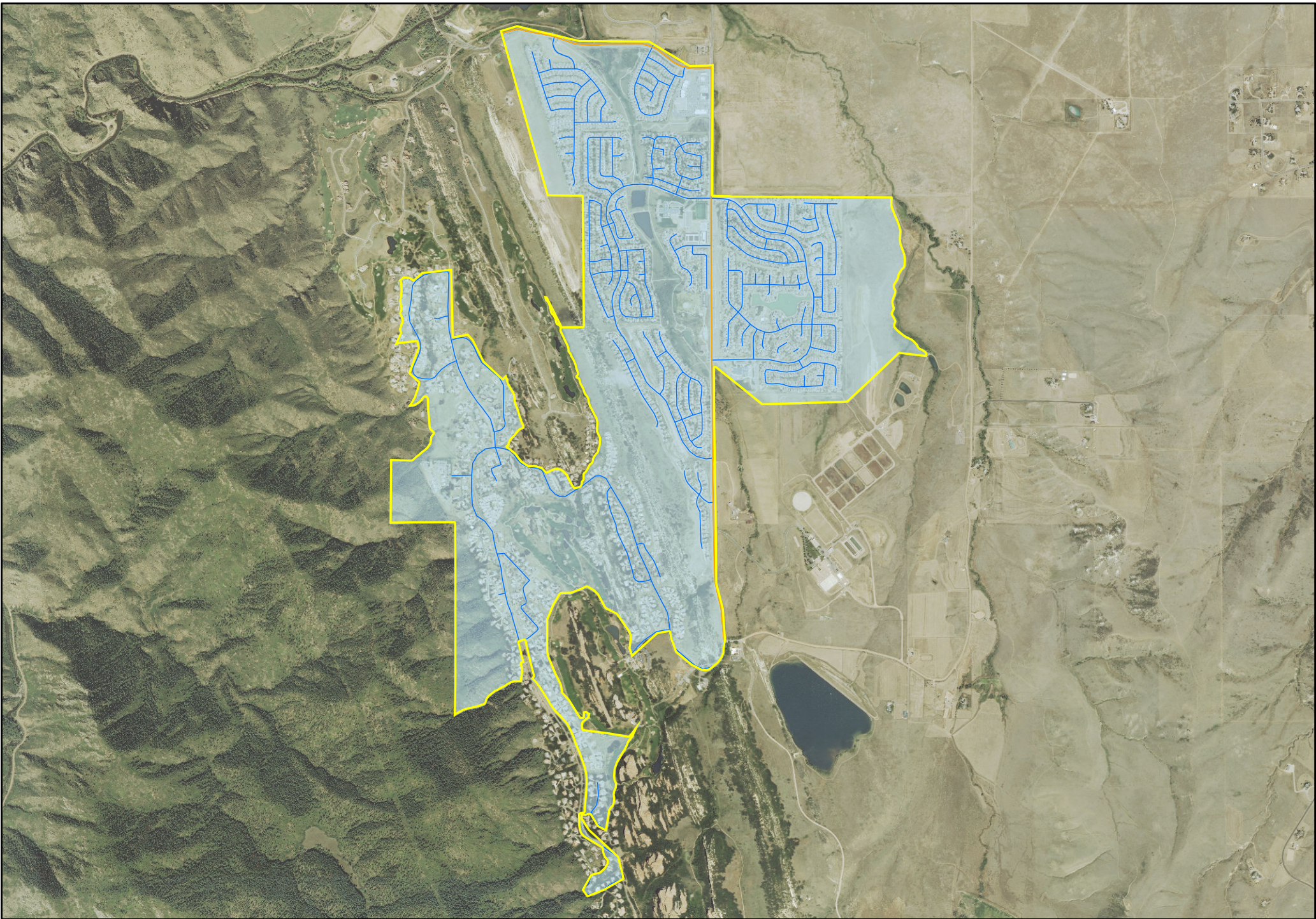
- Highways
- Major Roads
- Local Roads
- Adjusted 2010 Urban Area Boundary
- Census 2010 Urban Area

# Rifle, CO Urban Cluster



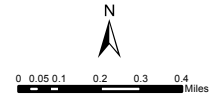
Map Created: 2/9/2015



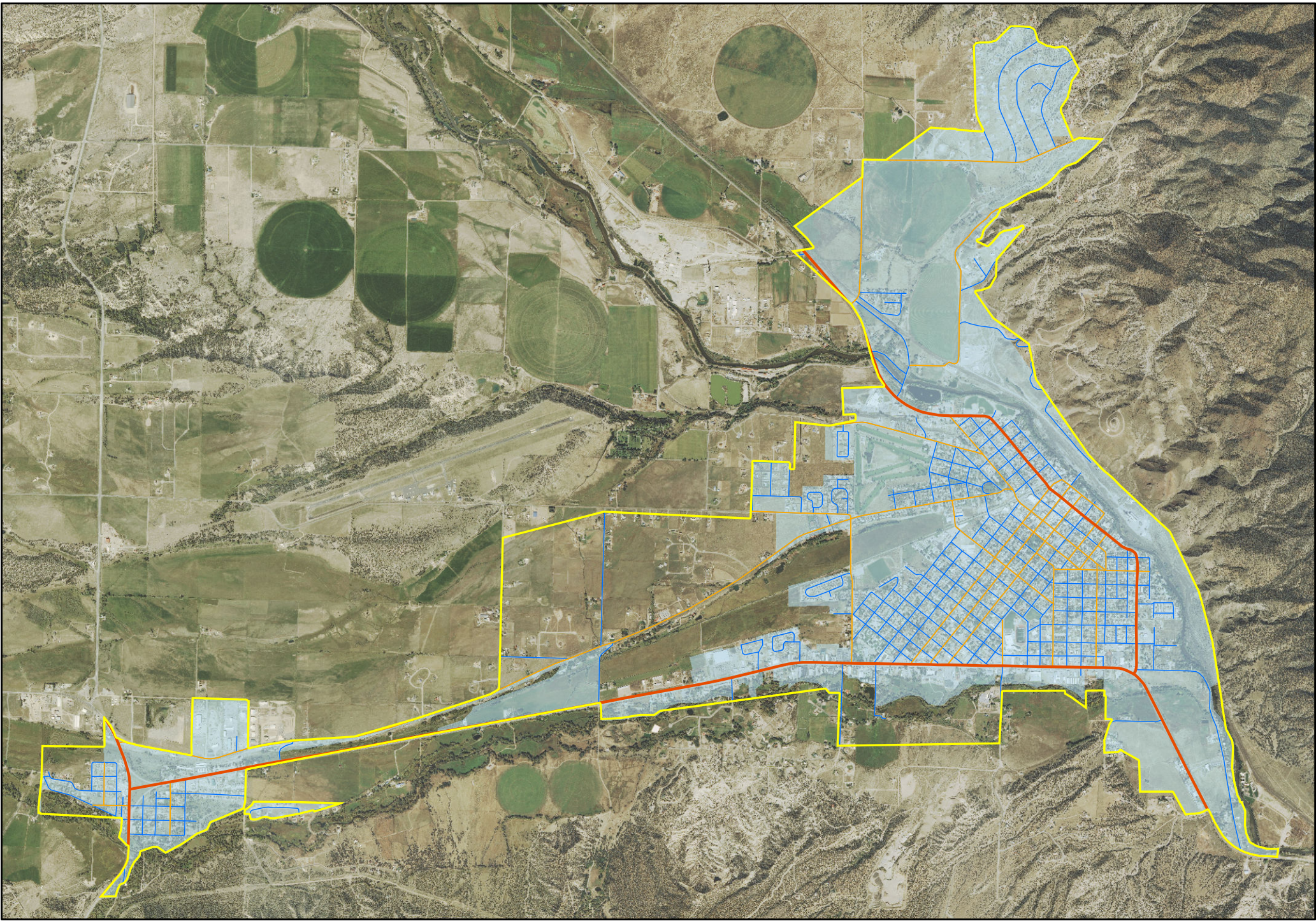


- Highways
- Major Roads
- Local Roads
- Adjusted 2010 Urban Area Boundary
- Census 2010 Urban Area

# Roxborough Park, CO Urban Cluster

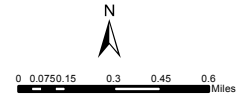


Map Created: 2/9/2015

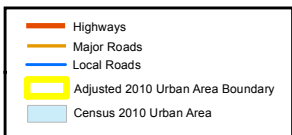
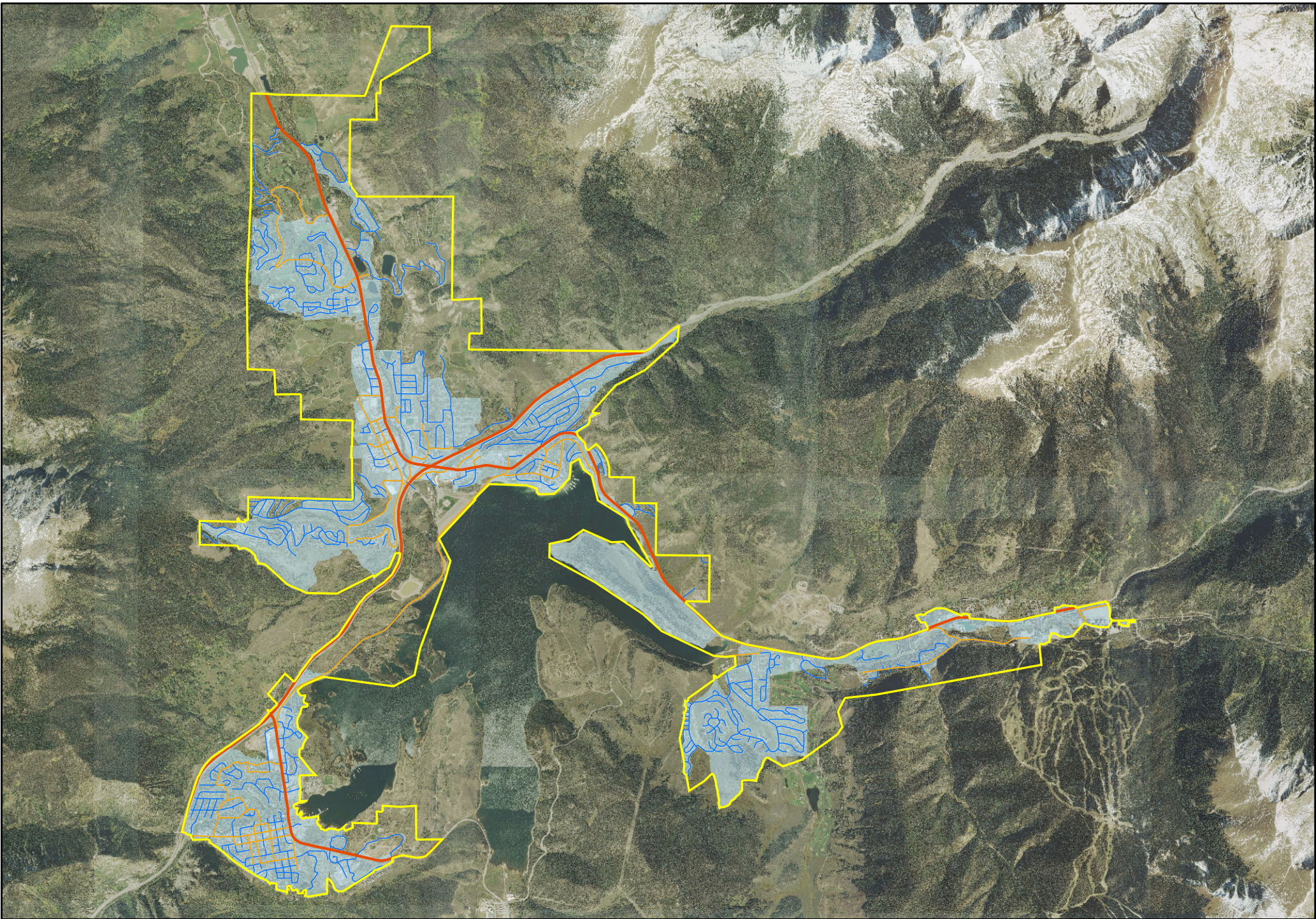


- Highways
- Major Roads
- Local Roads
- Adjusted 2010 Urban Area Boundary
- Census 2010 Urban Area

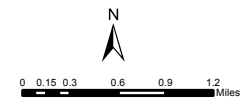
# Salida, CO Urban Cluster

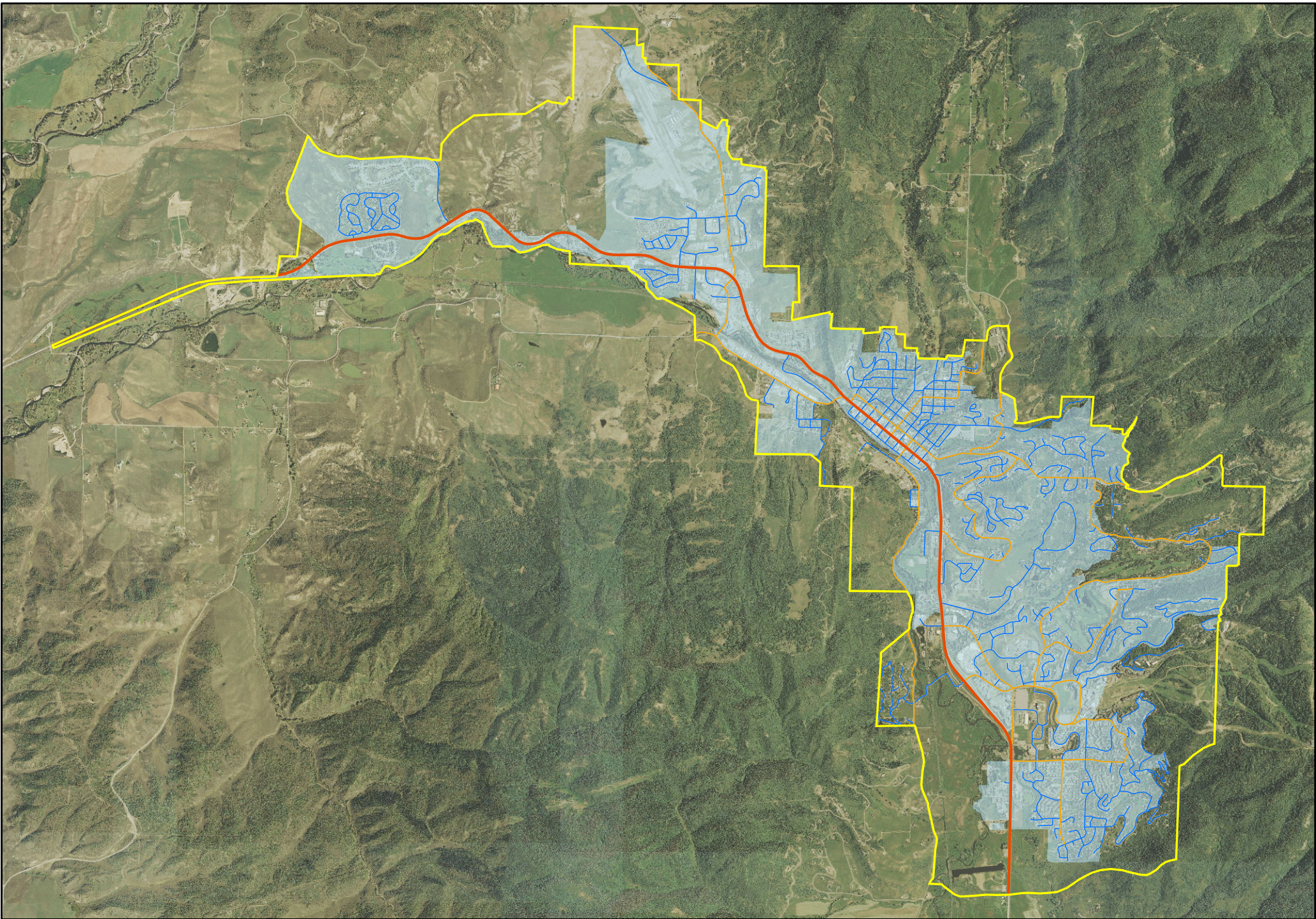


Map Created: 2/9/2015



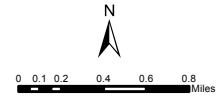
# Silverthorne--Frisco, CO Urban Cluster





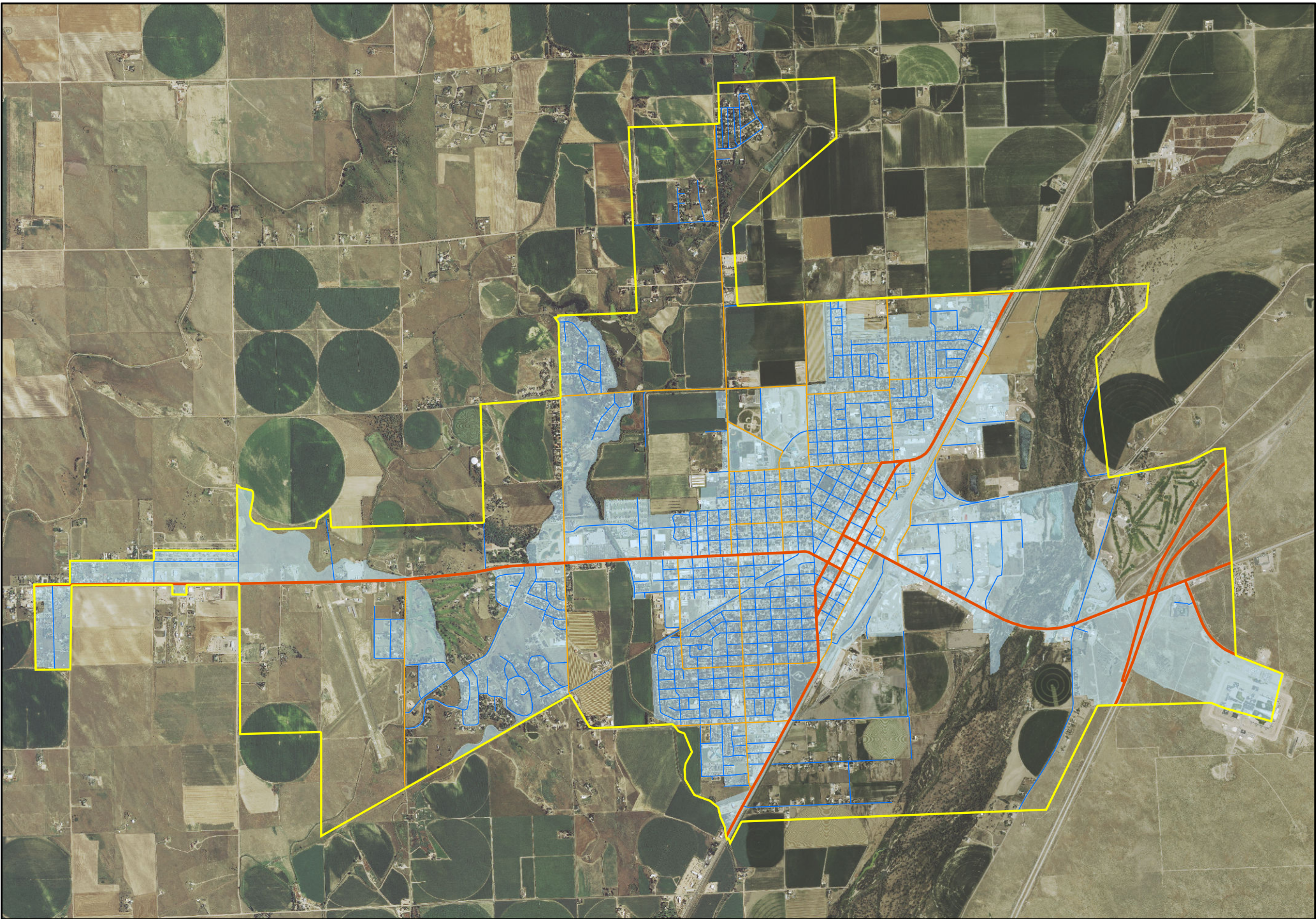
- Highways
- Major Roads
- Local Roads
- Adjusted 2010 Urban Area Boundary
- Census 2010 Urban Area

# Steamboat Springs, CO Urban Cluster



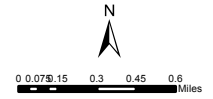
COLORADO  
Department of  
Transportation

Map Created: 2/9/2015

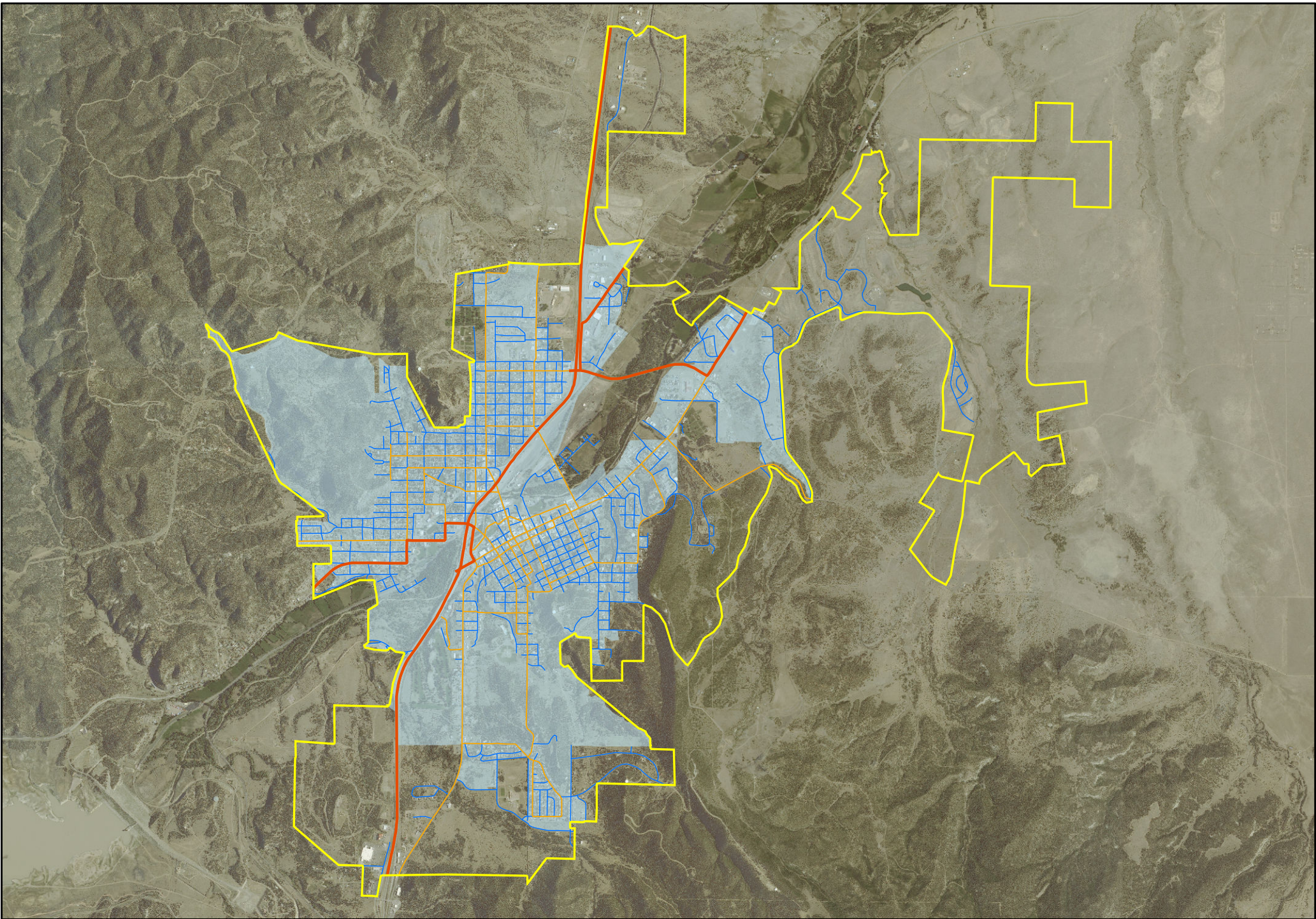


- Highways
- Major Roads
- Local Roads
- Adjusted 2010 Urban Area Boundary
- Census 2010 Urban Area

# Sterling, CO Urban Cluster

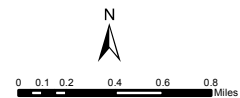


Map Created: 2/9/2015

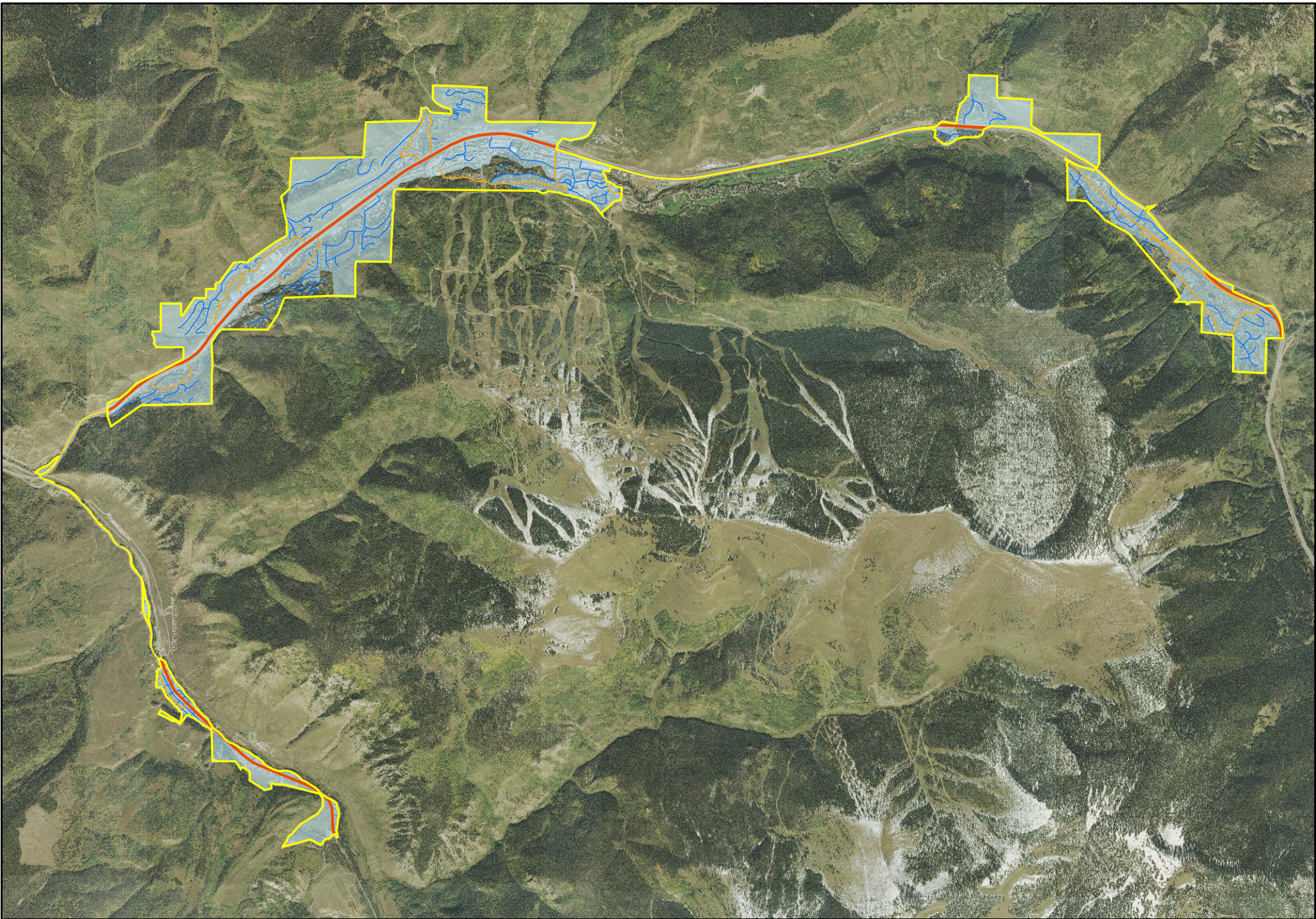


- Highways
- Major Roads
- Local Roads
- Adjusted 2010 Urban Area Boundary
- Census 2010 Urban Area

# Trinidad, CO Urban Cluster

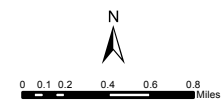


Map Created: 2/9/2015

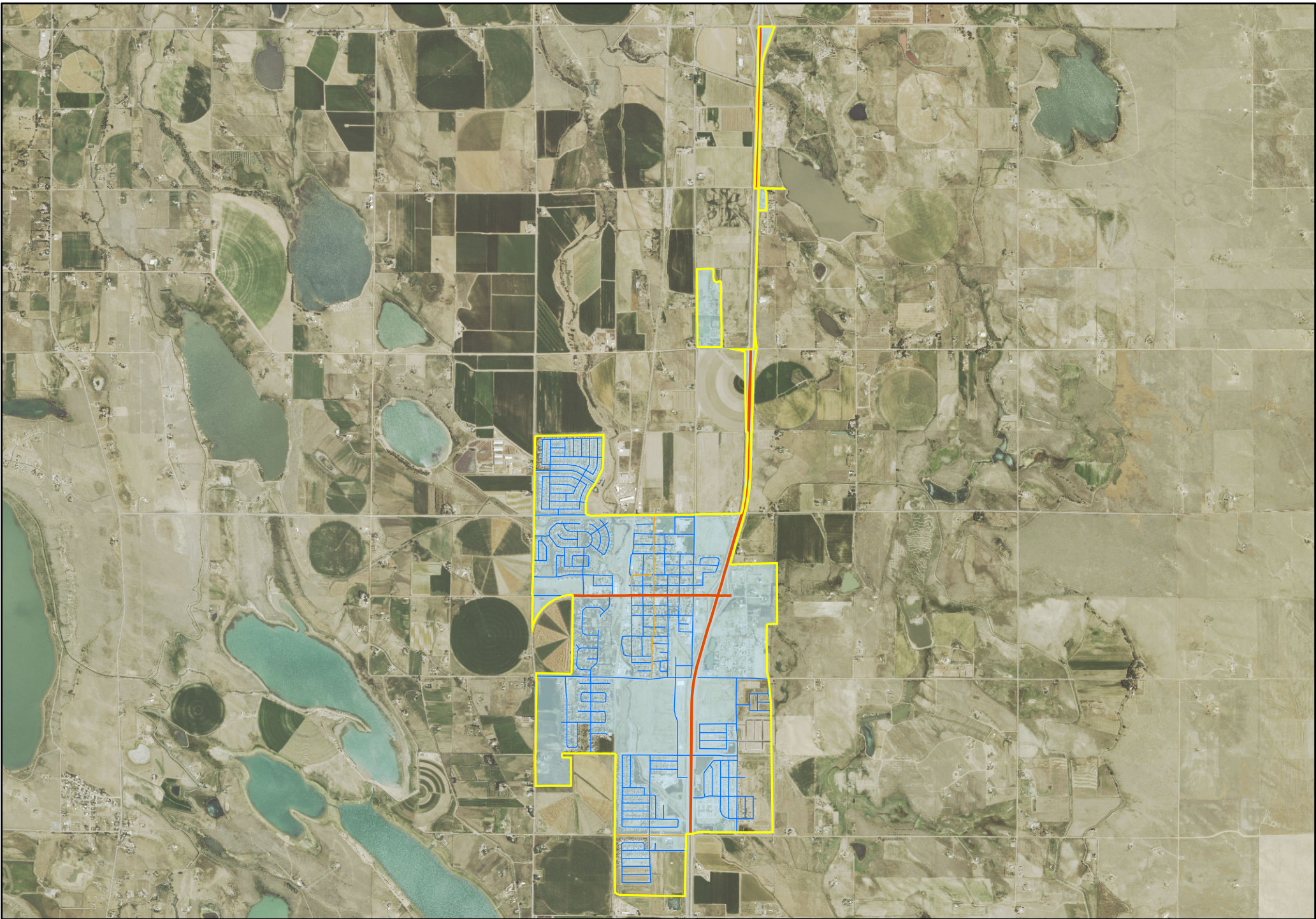


- Highways
- Major Roads
- Local Roads
- Adjusted 2010 Urban Area Boundary
- Census 2010 Urban Area

# Vail, CO Urban Cluster

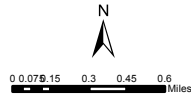


Map Created: 2/9/2015



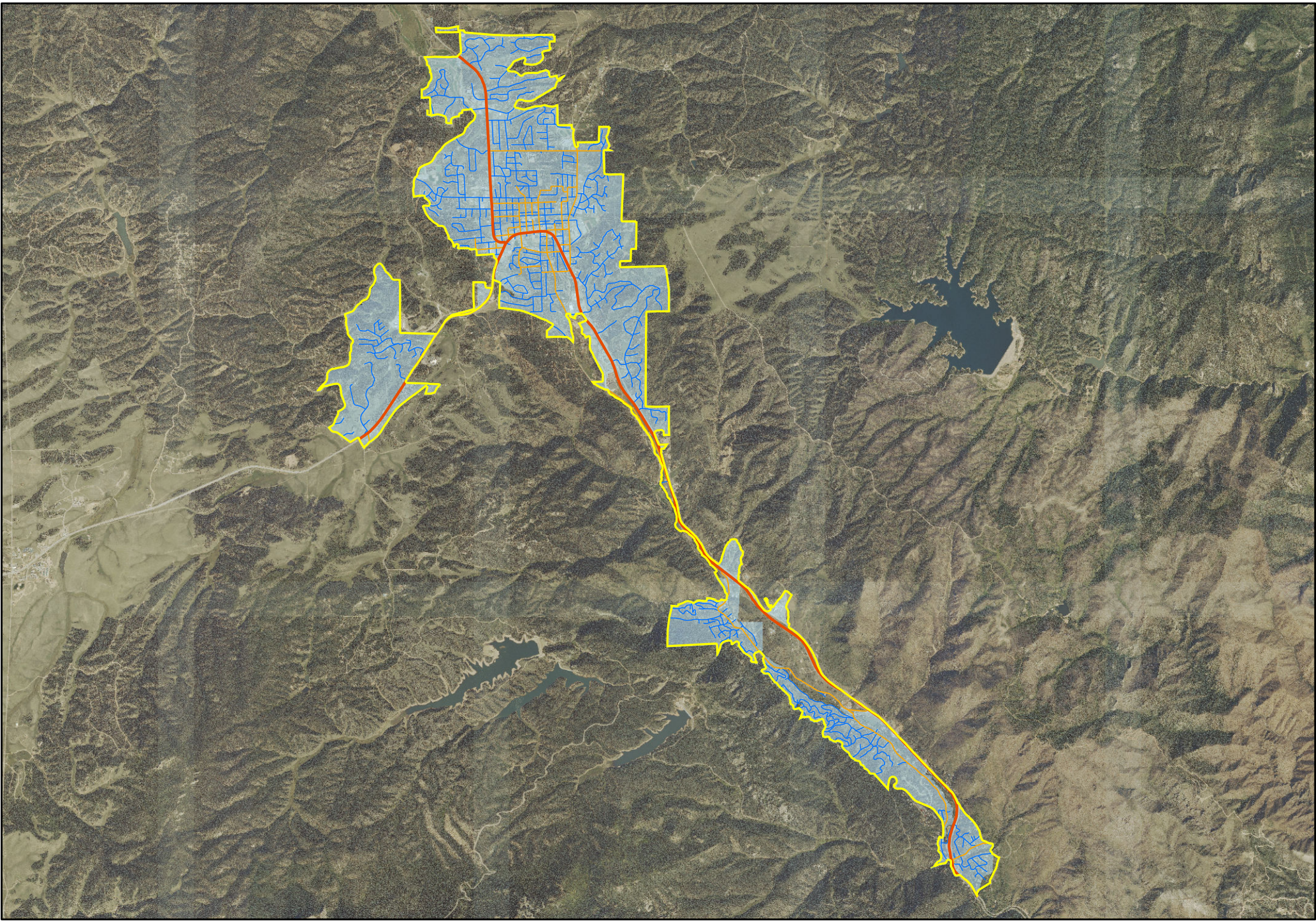
- Highways
- Major Roads
- Local Roads
- Adjusted 2010 Urban Area Boundary
- Census 2010 Urban Area

# Wellington, CO Urban Cluster



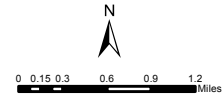
Map Created: 2/9/2015





- Highways
- Major Roads
- Local Roads
- Adjusted 2010 Urban Area Boundary
- Census 2010 Urban Area

# Woodland Park, CO Urban Cluster



Map Created: 2/9/2015