


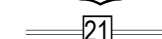


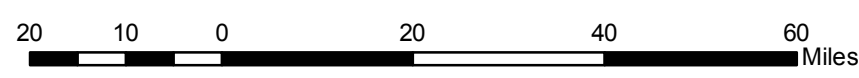
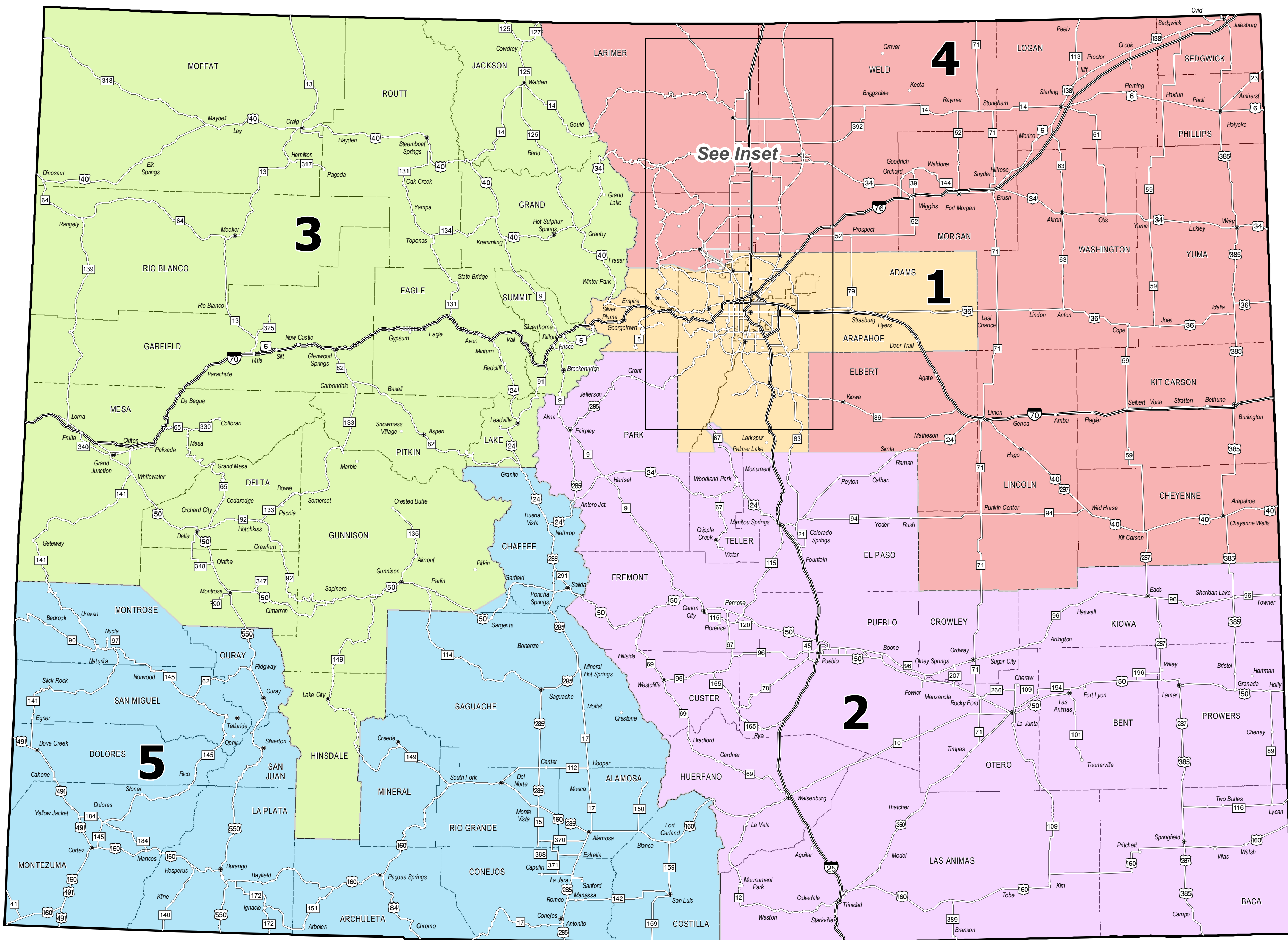
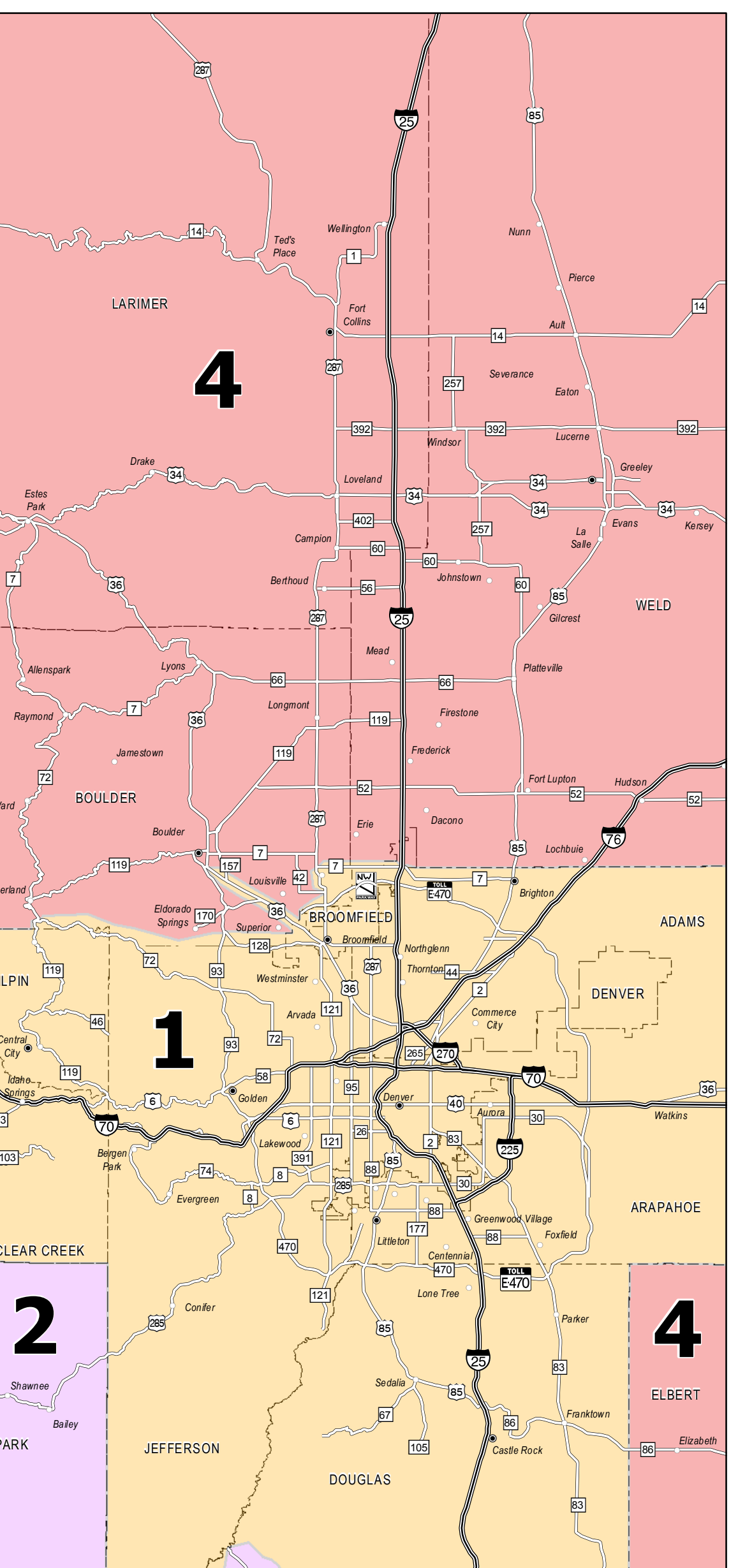


Colorado CDOT Engineering Regions July 1, 2013

-  Toll Road
-  Interstate Highways
-  U.S. Highways
-  State Highways
-  County Seat
-  Cities and Towns



Data Source: CDOT 2013
Published: June 2013

The information contained in this map is based on the most currently available data and has been checked for accuracy. CDOT does not guarantee the accuracy of any information presented, is not liable in any respect for any errors or omissions, and is not responsible for determining "fitness for use".

