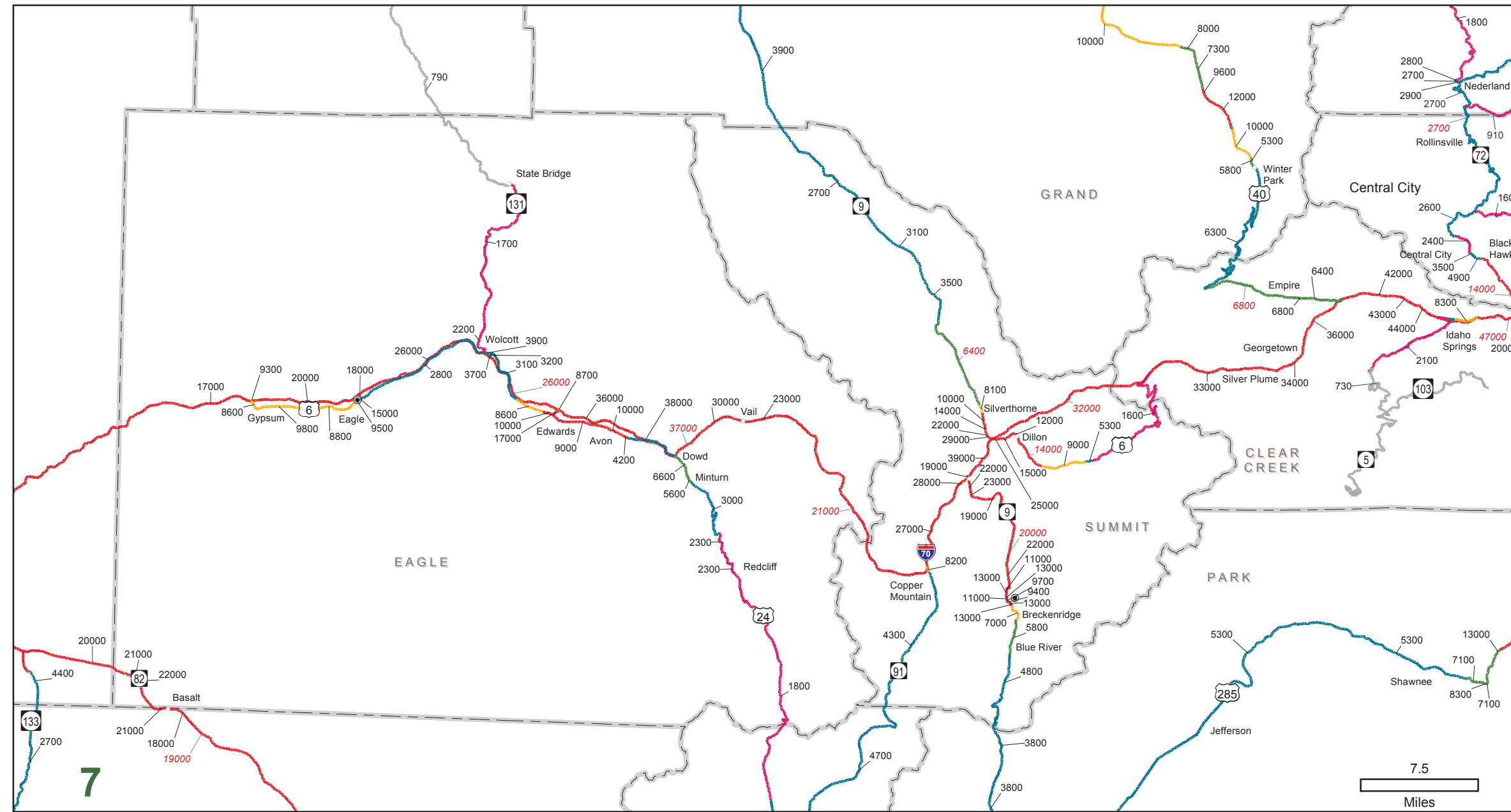
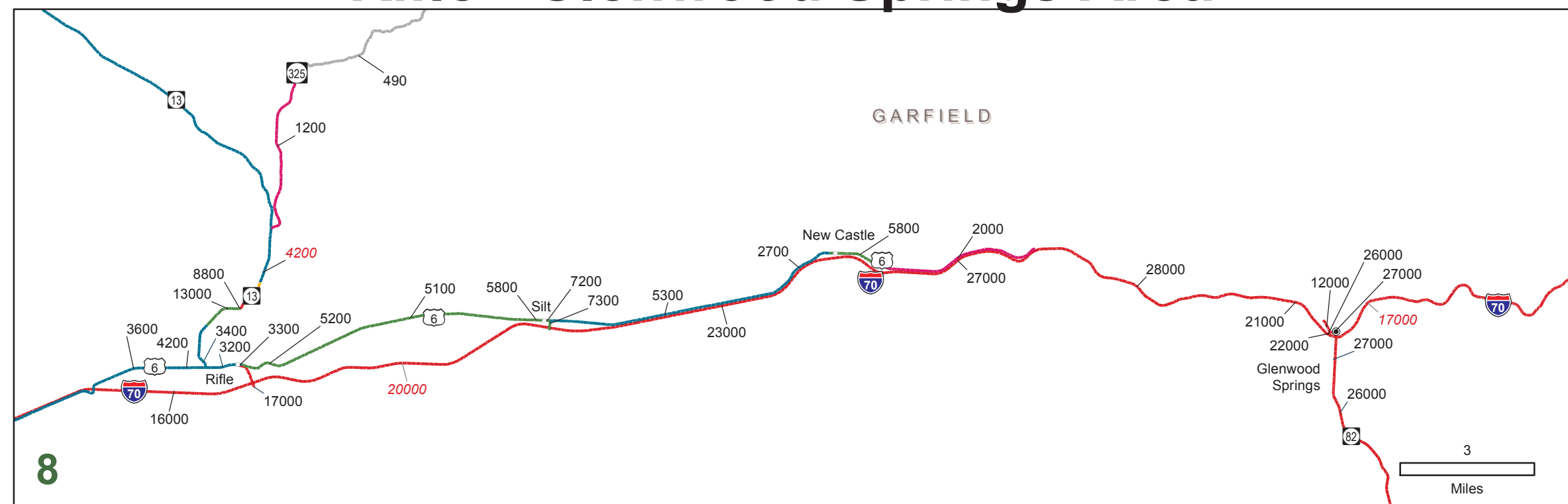


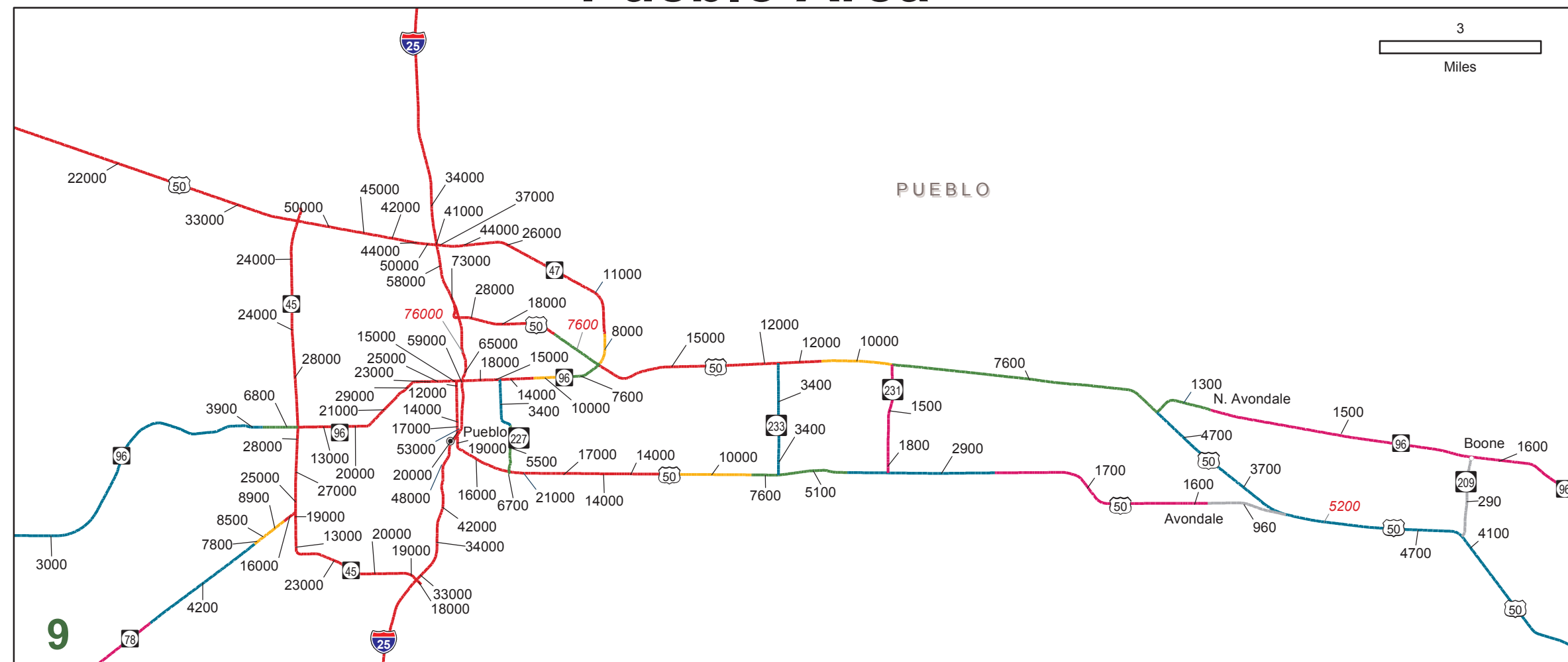
## West I-70 Corridor Area




## Rifle - Glenwood Springs Area



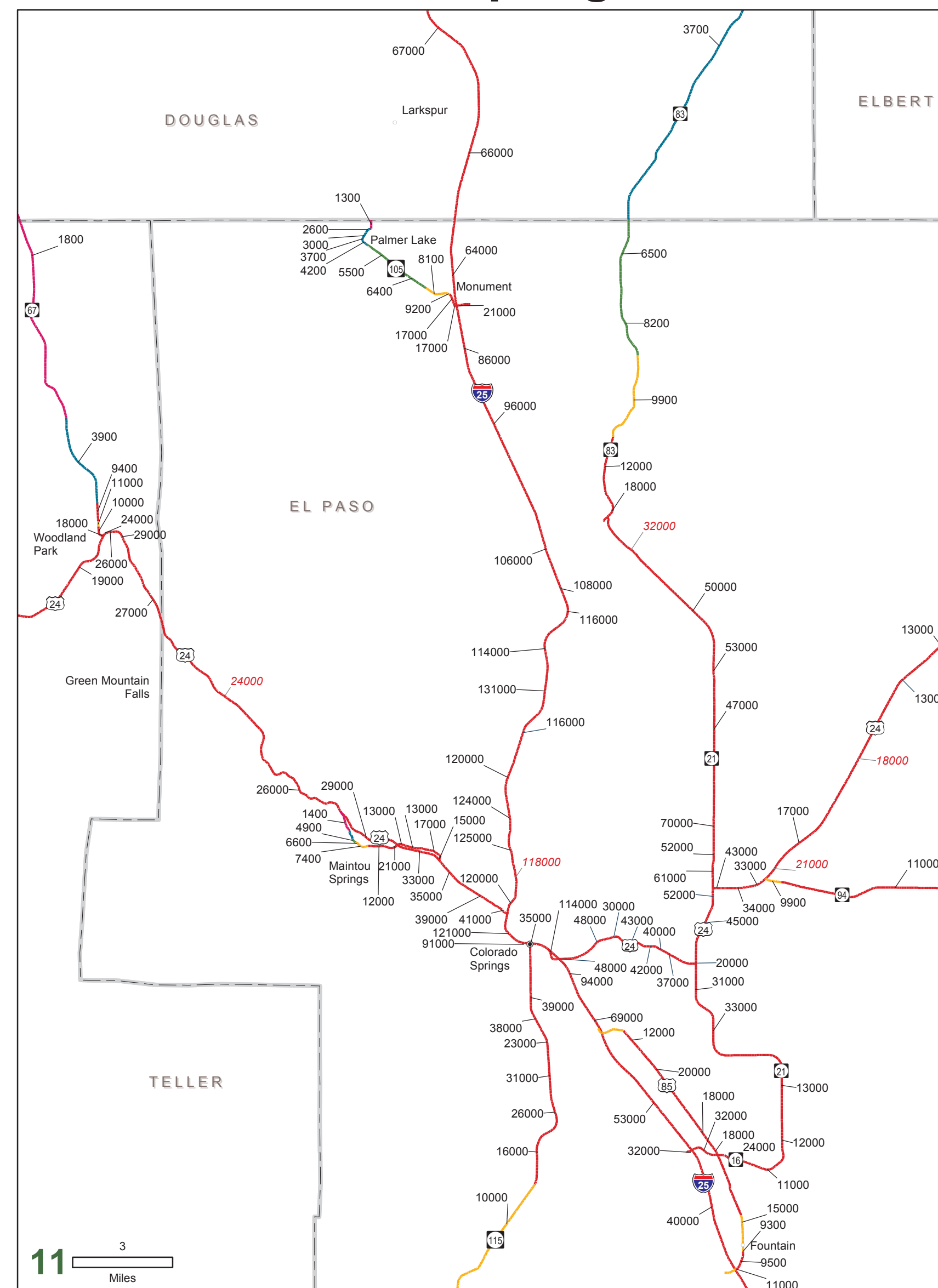
## Pueblo Area



## Salida Area



## Colorado Springs Area



# Colorado Highway System Traffic Volume Map 2015

### Legend

- Annual Average Daily Traffic (AADT)
- 40000 Short Duration Counter
  - 20000 Continuous Traffic Recorder
- Highway AADT
- Less than 1,000
  - 1,000 to 2,500
  - 2,500 to 5,000
  - 5,000 to 7,500
  - 7,500 - 10,000
  - Over 10,000
- County Seat
  - Cities and Towns
  - Counties
- 12** Map Insets



Data Source: CDOT 2015  
Published: June 2016



www.coloradodot.info

The information contained in this map is based on the most currently available data and has been checked for accuracy. CDOT does not guarantee the accuracy of any information presented, is not liable in any respect for any errors or omissions, and is not responsible for determining "fitness for use".