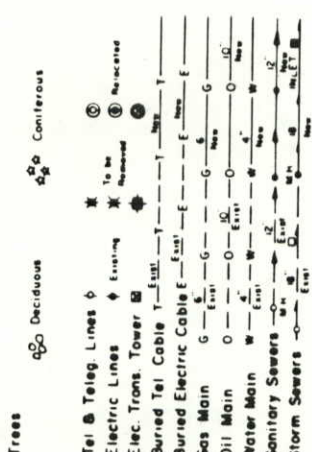

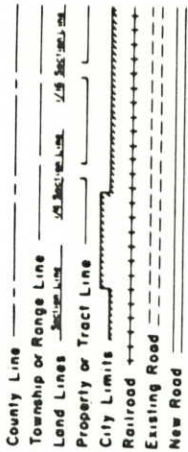


# STATE DEPARTMENT OF HIGHWAYS DIVISION OF HIGHWAYS—STATE OF COLORADO

## CONVENTIONAL SIGNS



Basis of Bearings:

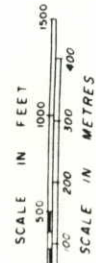
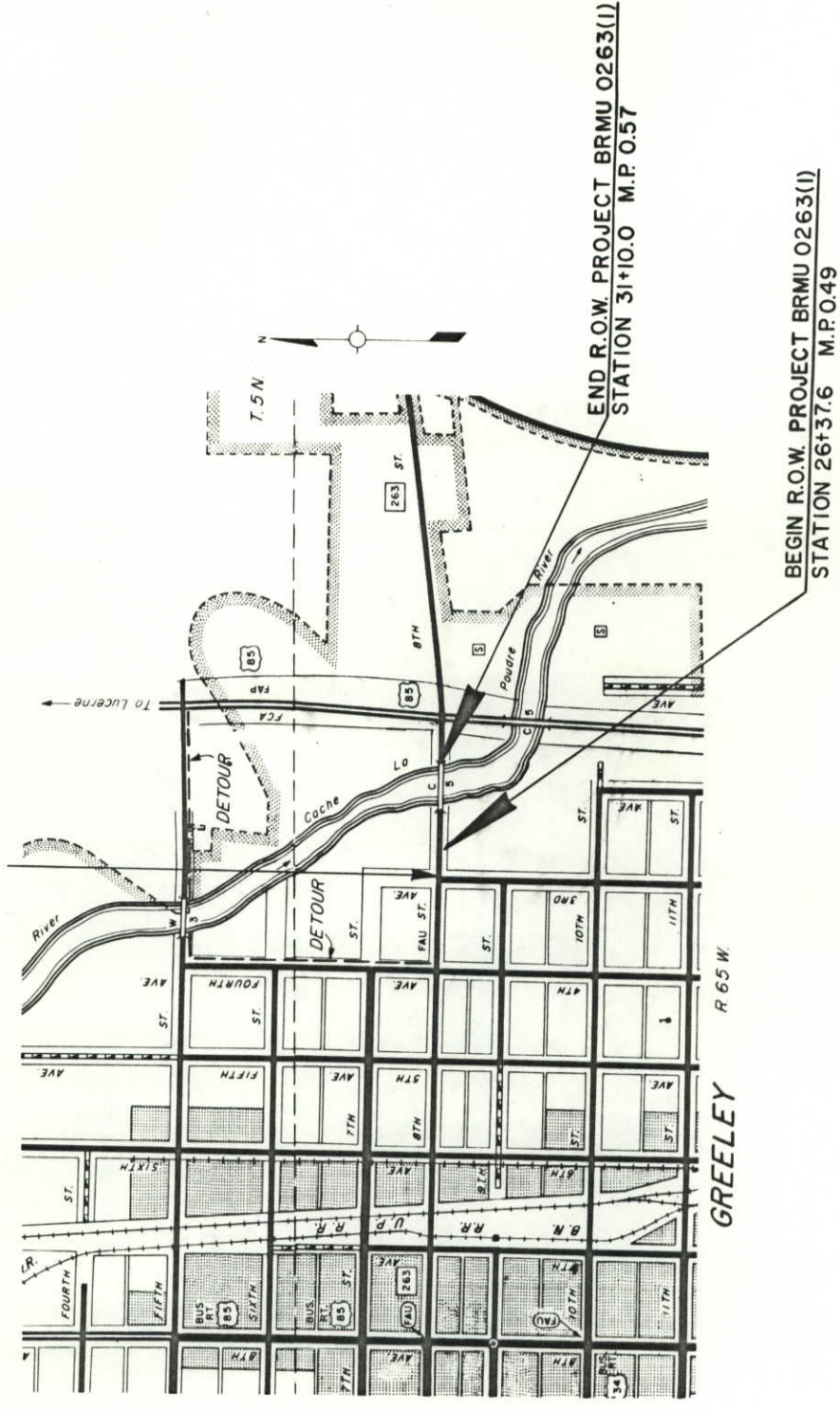
RIGHT OF WAY PLAN OF PROPOSED  
**FEDERAL AID PROJECT NO. BRMU 0263(I)**  
STATE HIGHWAY NO. 263  
WELD COUNTY

RIGHT OF WAY  
SCALE OF ORIGINAL DRAWINGS  
PLAN SHEETS 1" = 50'  
DETAIL SHEETS 1" = 100'  
OWNERSHIP MAPS 1" = 50'  
ROW LENGTH OF PROJECT = 0.08 MILE

### INDEX OF SHEETS

- TITLE SHEET
- TABULATION OF PROPERTIES
- PLAN SHEET/OWNERSHIP MAP

FEDERAL ROAD REGION NO.	DIVISION	PROJ. NO.	SHEET NO.	TOTAL SHEETS
VIII	COLORADO	BRMU 0263(I)	1	3
RIGHT OF WAY				
8th St. at				
POUDRE RIVER				
REVISIONS				



DIVISION OF HIGHWAYS

APPROVED \_\_\_\_\_ DATE \_\_\_\_\_

District Engineer

DEPARTMENT OF TRANSPORTATION  
FEDERAL HIGHWAY ADMINISTRATION

APPROVED \_\_\_\_\_ DATE \_\_\_\_\_

DIVISION ADMINISTRATOR



