

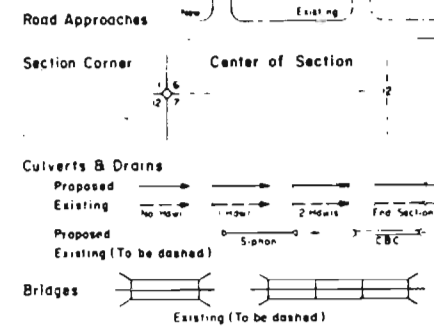
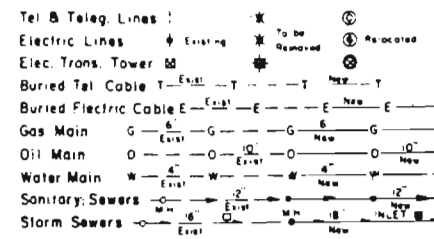
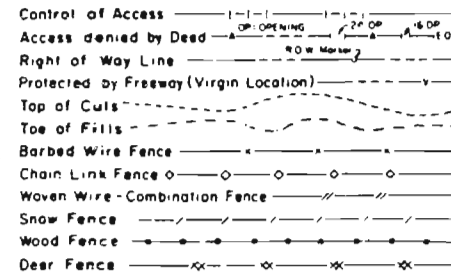
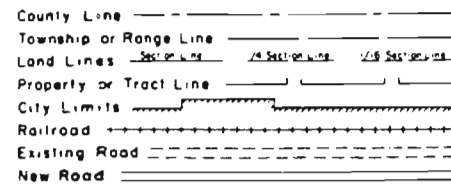
STATE DEPARTMENT OF HIGHWAYS DIVISION OF HIGHWAYS—STATE OF COLORADO

FEDERAL ROAD REGION NO.	DIVISION	PROJECT NO.	SHEET NO.
VII	COLORADO	BRS 0012 (23)	1

RIGHT OF WAY
1/2 mi. S. of Weston
Purgatoire River

REVISIONS	
3. 5. 25	For Resubmission Basis of Bearings & Stationing

CONVENTIONAL SIGNS



RIGHT OF WAY PLAN OF PROPOSED FEDERAL AID PROJECT NO. BRS 0012 (23) STATE HIGHWAY NO. 12 LAS ANIMAS COUNTY RIGHT OF WAY

SCALE OF ORIGINAL DRAWINGS
 PLAN SHEETS 1" = 50'
 DETAIL SHEETS 1" =
 OWNERSHIP MAPS 1" =

R.O.W. LENGTH OF PROJECT = 765' ± 0.45 MI.

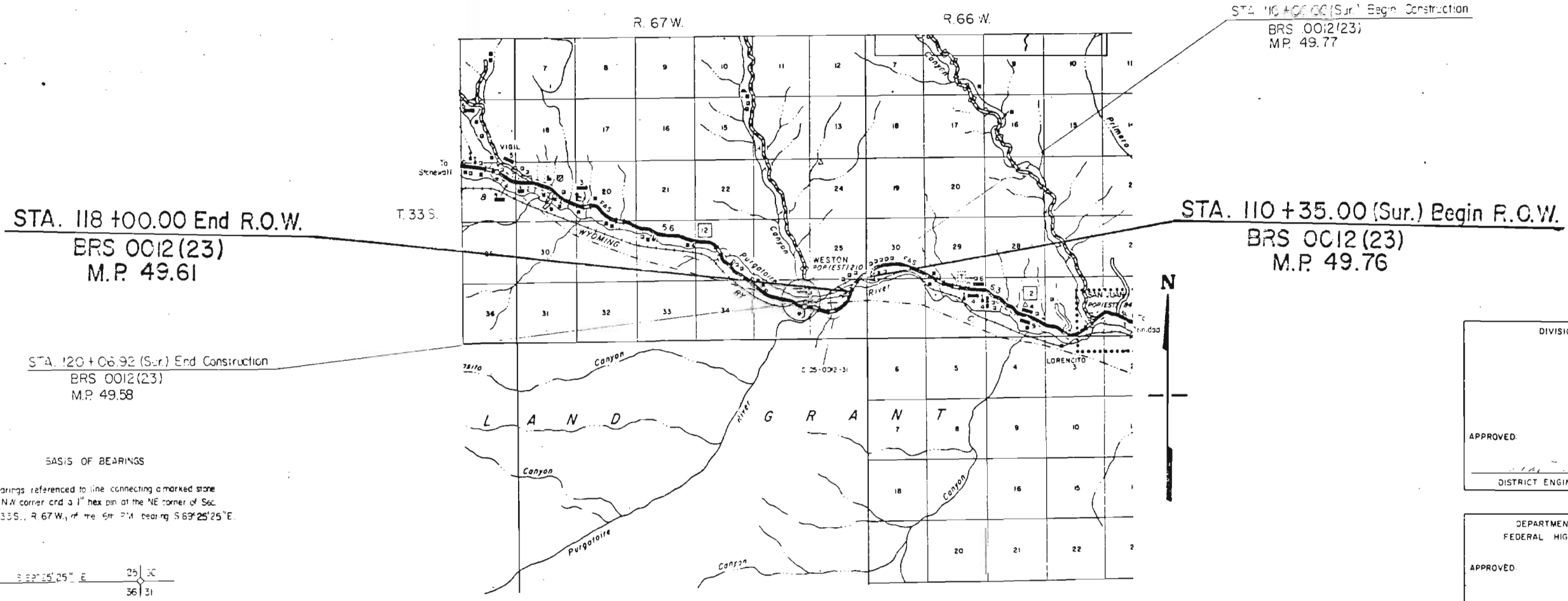
FILE COPY
DO NOT REMOVE

Sheet No.

1
2
3

INDEX OF SHEETS

TITLE SHEET
 TABULATION OF PROPERTIES
 LINE SHEET



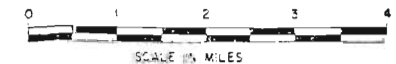
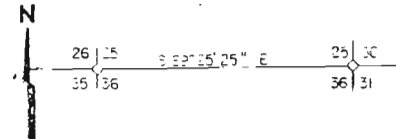
STA. 118 +00.00 End R.O.W.
 BRS 0012 (23)
 M.P. 49.61

STA. 110 +35.00 (Sur.) Begin R.O.W.
 BRS 0012 (23)
 M.P. 49.76

STA. 120 +06.92 (Sur.) End Construction
 BRS 0012 (23)
 M.P. 49.58

SASIS OF BEARINGS

All bearings referenced to line connecting a marked stone at the N.W. corner and a 1" hex pin at the N.E. corner of Sec. 36, T.33 S., R.67 W., of the 6th P.M. bearing S 89° 25' 25" E.



DIVISION OF HIGHWAYS

APPROVED: _____ DATE _____
 DISTRICT ENGINEER

DEPARTMENT OF TRANSPORTATION
 FEDERAL HIGHWAY ADMINISTRATION

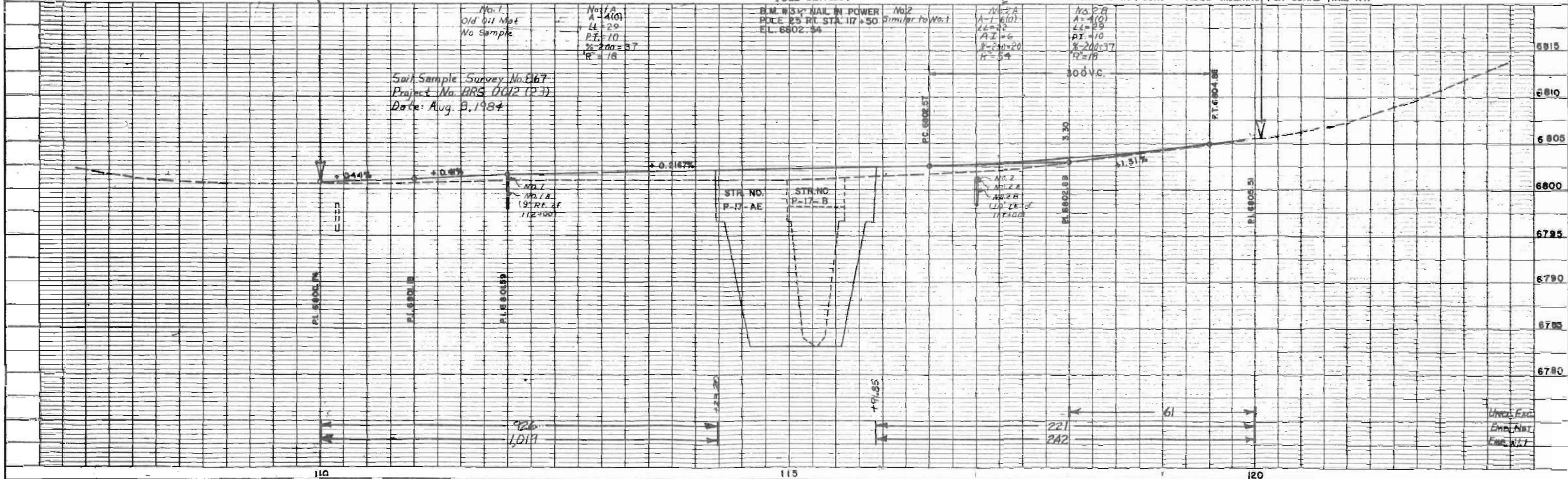
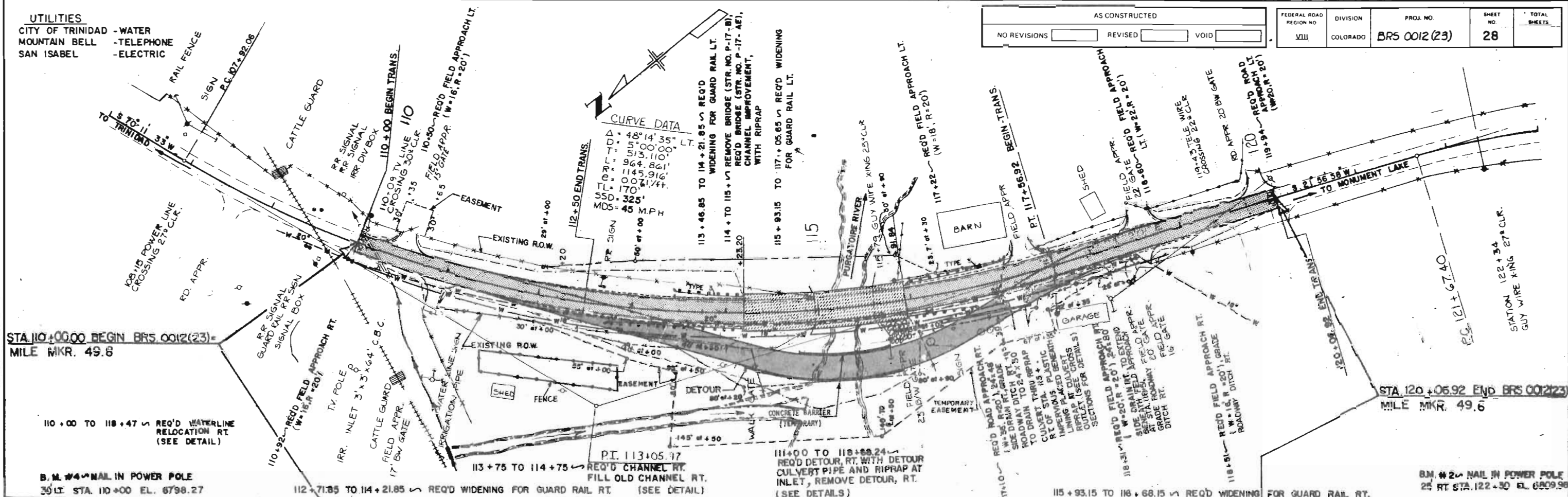
APPROVED: _____ DATE _____
 DIVISION ADMINISTRATOR

UTILITIES

- CITY OF TRINIDAD - WATER
- MOUNTAIN BELL - TELEPHONE
- SAN ISABEL - ELECTRIC

AS CONSTRUCTED		
NO REVISIONS	REVISED	VOID

FEDERAL ROAD REGION NO VIII	DIVISION COLORADO	PROJ. NO. BRS 0012(23)	SHEET NO. 28	TOTAL SHEETS 28
--------------------------------	----------------------	---------------------------	-----------------	--------------------



PEOPLE NOTE BOOK
 NO. 100000
 DATE: 10/15/84
 PROJECT: BRS 0012(23)

PEOPLE NOTE BOOK
 NO. 100000
 DATE: 10/15/84
 PROJECT: BRS 0012(23)

UNCL. Exp.
Eng. Div.
File 217