TITLE SHEET

FEDERAL AID SECTION NO.	DIVISION	PROJECT NO	SHEET NO
550	COLORADO	CC56-0550-04	1

RIGHT OF WAY
DALLAS RESERVOIR RELOCATION

REVISIONS	

STATE DEPARTMENT OF HIGHWAYS
DIVISION OF HIGHWAYS—STATE OF COLORADO

CONVENTIONAL SIGNS



PLAN AND PROFILE OF PROPOSED

COLORADO PROJECT NO. CC56-0550-04

STATE HIGHWAY NO. 550

OURAY COUNTY

RIGHT OF WAY

SCALE OF ORIGINAL DRAWINGS

PLAN SHEETS 1" = 100'

OWNERSHIP MAPS 1" = 1000'

R.O.W. LENGTH OF PROJECT = 5.455 MILES

INDEX OF SHEETS

SHEET NO.	
1.	TITLE SHEET
2.	TABULATION OF PROPERTIES
3-13.	ALIGNMENT SHEETS
14.	OWNERSHIP MAP

TO MONTROSE & S.H. 50

R. 8 W.

T. 46 N.

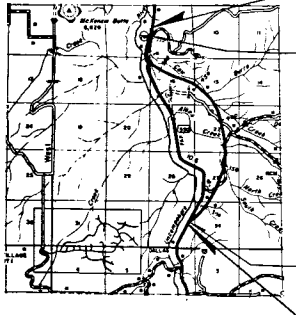
Dallas Reservoir
Dallas Creek
Beaver Creek
Cow Creek
Sheep Creek
Elk Creek
Ouray Cr.
Ouray
Ouray Cr.
Ouray Cr.
Ouray Cr.

R. O. W. TABULATION OF PROPERTIES IN OURAY COUNTY S.H. No. 550 PROJ. CC 56-0550-04

FEDERAL ROAD ADMIN. NO.	DIVISION	PROJECT NO	SHEET NO.
12E	COLORADO	CC 56-0550-04	2

RIGHT OF WAY DALLAS RESERVOIR

PARCEL NO.	OWNER	ADDRESS	LOCATION	AREA IN ACRES: PARCEL	TO BE ACQUIRED	REMAINDER LEFT	REMAINDER RIGHT	PARCEL NO.	REMARKS
			T. 46 N., R. 8 W., N.M.P.M.						
1 Rev.[3]	U.S. BUREAU OF RECLAMATION	764 HORIZON DRIVE, P.O. BOX 1728, GRAND JUNCTION, COLO. 81501	NE 1/4 SE 1/4, SEC. 33	163.3	163.3			1 Rev.[3]	
			SE 1/4 NE 1/4, SEC. 33						
			NW 1/4, SEC. 34						
			S 1/2 & NE 1/4, SEC. 27						
			E 1/2, SEC. 22						
			S 1/2 & SW 1/4 NW 1/4, SEC. 15						
			N 1/2, SEC. 16						
			NE 1/4 NE 1/4, SEC. 17						
			E 1/2 SE 1/4, SEC. 8						
			W 1/2 SW 1/4, SEC. 9						
TE 2A	GERALD ETHRIDGE	RIDGEWAY, COLO.	E 1/2 E 1/2, SEC. 22	0.63	—			TE 2A	CHANNEL IMPROVEMENT AND ROAD APPROACHES
TE 2B	" "	" "	SE 1/4 NE 1/4, SEC. 22	0.09	—			TE 2B	
TE 2C	" "	" "	S 1/2 NE 1/4, SEC. 22	0.55	—			TE 2C	
TE 2D	" "	" "	NW 1/4 NE 1/4, SEC. 22	0.64	—			TE 2D	
TE 3A	DONALD ETHRIDGE	RIDGEWAY, COLO.	SE 1/4 SW 1/4, SEC. 15	0.17	—			TE 3A	CHANNEL IMPROVEMENT AND ROAD APPROACHES
TE 3B	" "	" "	N 1/2 SW 1/2, SEC. 15	7.93	—			TE 3B	
TE 3C	" "	" "	SW 1/4 NW 1/4, SEC. 15	0.21	—			TE 3C	
TE 4	WESLEY L. ASHLEY	RIDGEWAY, COLO.	NE 1/4 SE 1/4, SEC. 8	0.48	—			TE 4	IRRIGATION DITCH CHANGE
TE 5	ALEXANDER PARK	RIDGEWAY, COLO.	NW 1/4 SW 1/4, SEC. 9	0.43	—			TE 5	IRRIGATION DITCH CHANGE
			TOTAL EASEMENT AREA —	11.08					

REVISIONS		
2-3-81	Rev. Areas on Par. 1	GCT
8/3/81	Rev. Par. 1 Rev.	JS
1/11/84	Rev. Par. 1 Rev.[3]	BG

REV. FEB., 1977

FEDERAL ROAD BEGIN NO.	DIVISION	PROJ. NO.	SHEET NO.	TOTAL SHEETS
VIII	COLORADO	CC56-0550-04	3	14

RIGHT OF WAY

DALLAS RESERVOIR RELOCATION

REVISIONS

2-3-81	Rev. ROW Line	R.C.F.
11/9/81	Rev. 1 Rev.	J.S.
1/15/84	Rev. 1 Rev.2	BG

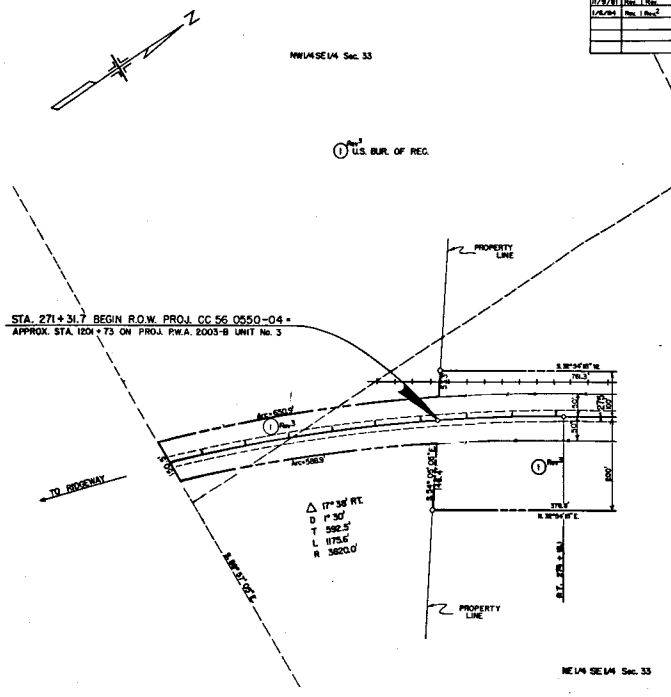

T.46 N., R.8 W., N.M.P.M.

FEDERAL ROAD ADMIN. NO.	DIVISION	PROJ. NO.	SHEET NO.	TOTAL SHEETS
VIII	COLORADO	CC56-0550-04	4	14

RIGHT OF WAY

DALLAS RESERVOIR RELOCATION

REVISIONS

6-24-80	Road App. Sta. 287+00, 302+35	CCF
2-3-81	Rev. R.O.W., Sta. 275+ to 281+	R.G.L.F
11/9/81	Rev. 1 Rev	J.S.
1/3/84	Rev. 1 Rev.2	BG

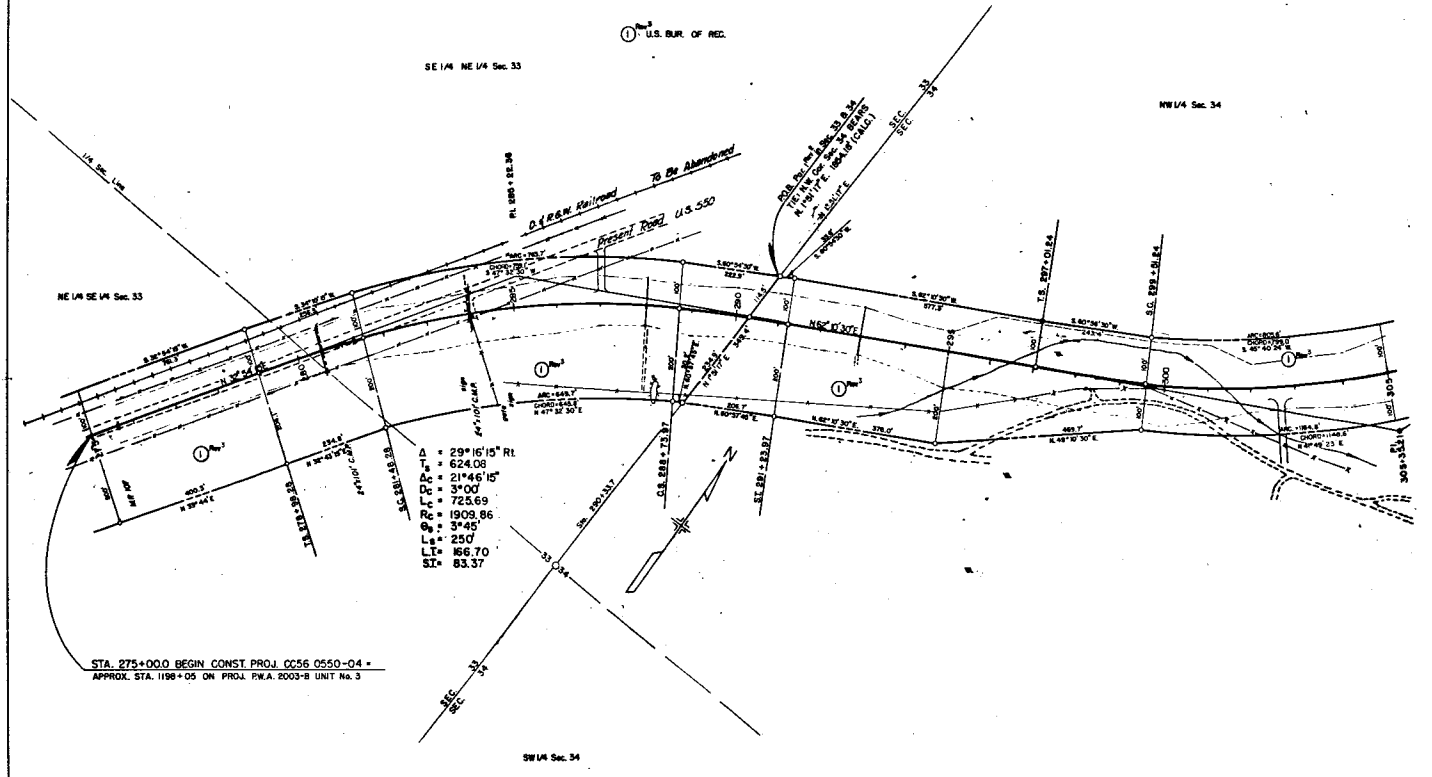

FEDERAL ROAD REGION NO.	DIVISION	PROJ. NO.	SHEET NO.	TOTAL SHEETS
VIII	COLORADO	CC56-0550-04	5	14

RIGHT OF WAY

DALLAS RESERVOIR RELOCATION

REVISIONS

6-24-80	Add Res. Ovrb, Sta. 3901+38.4	G.C.F.
2-3-81	Rev. ROW, 317' w 332' Rt.	G.C.F.
8/8/81	Rev. 1 Res.	J.L.
1/9/84	Rev. 1 Res.	BG

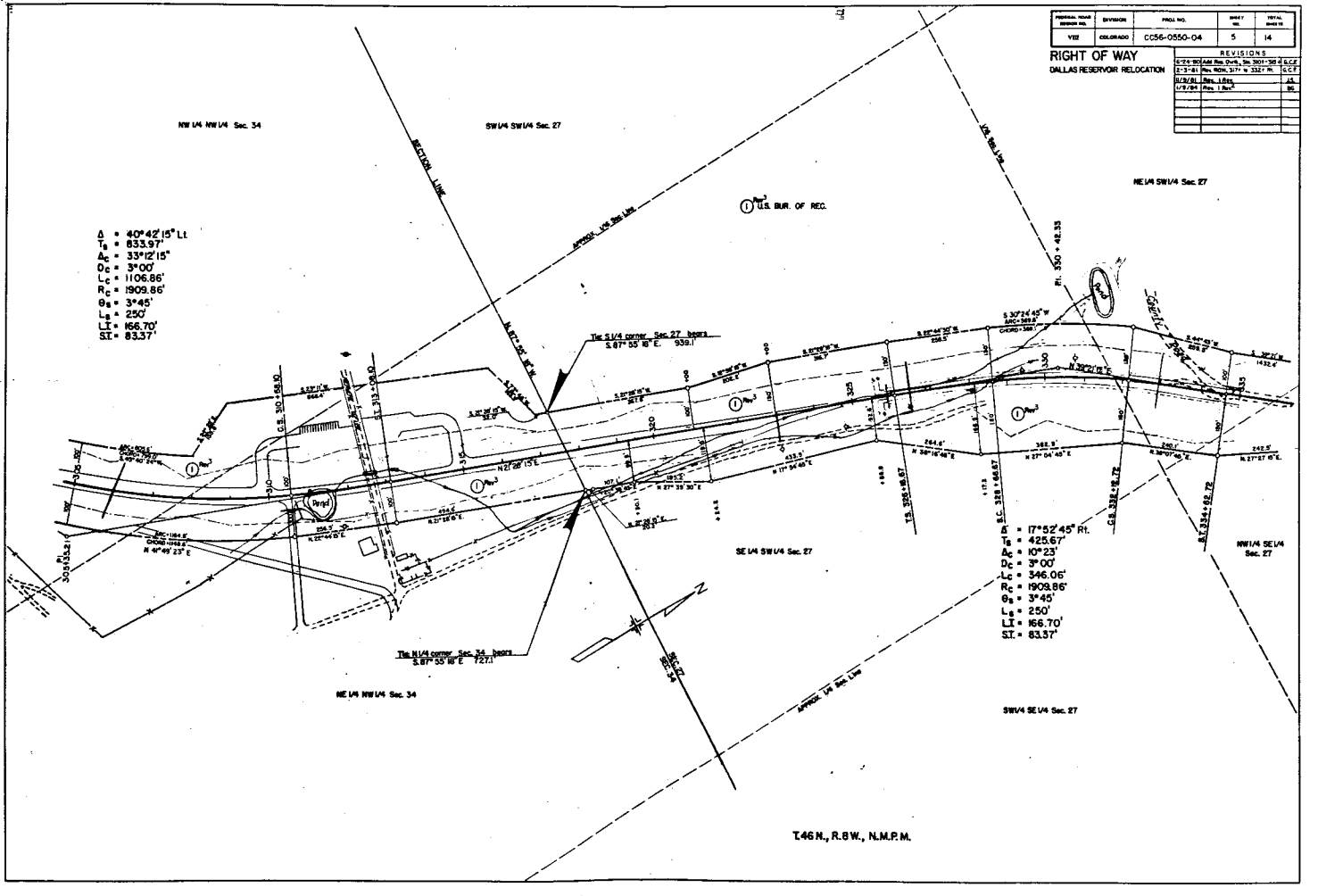

PROJECT NUMBER	DIVISION	PROJ. NO.	SHEET NO.	TOTAL SHEETS
VIII	COLORADO	CC56-0550-04	6	14

RIGHT OF WAY

DALLAS RESERVOIR RELOCATION

REVISIONS

2-3-81	Rev. Rec. I	CCF
11/9/81	Rev. I Rev.	JS
1/9-84	Rev. I Rev. C	BG

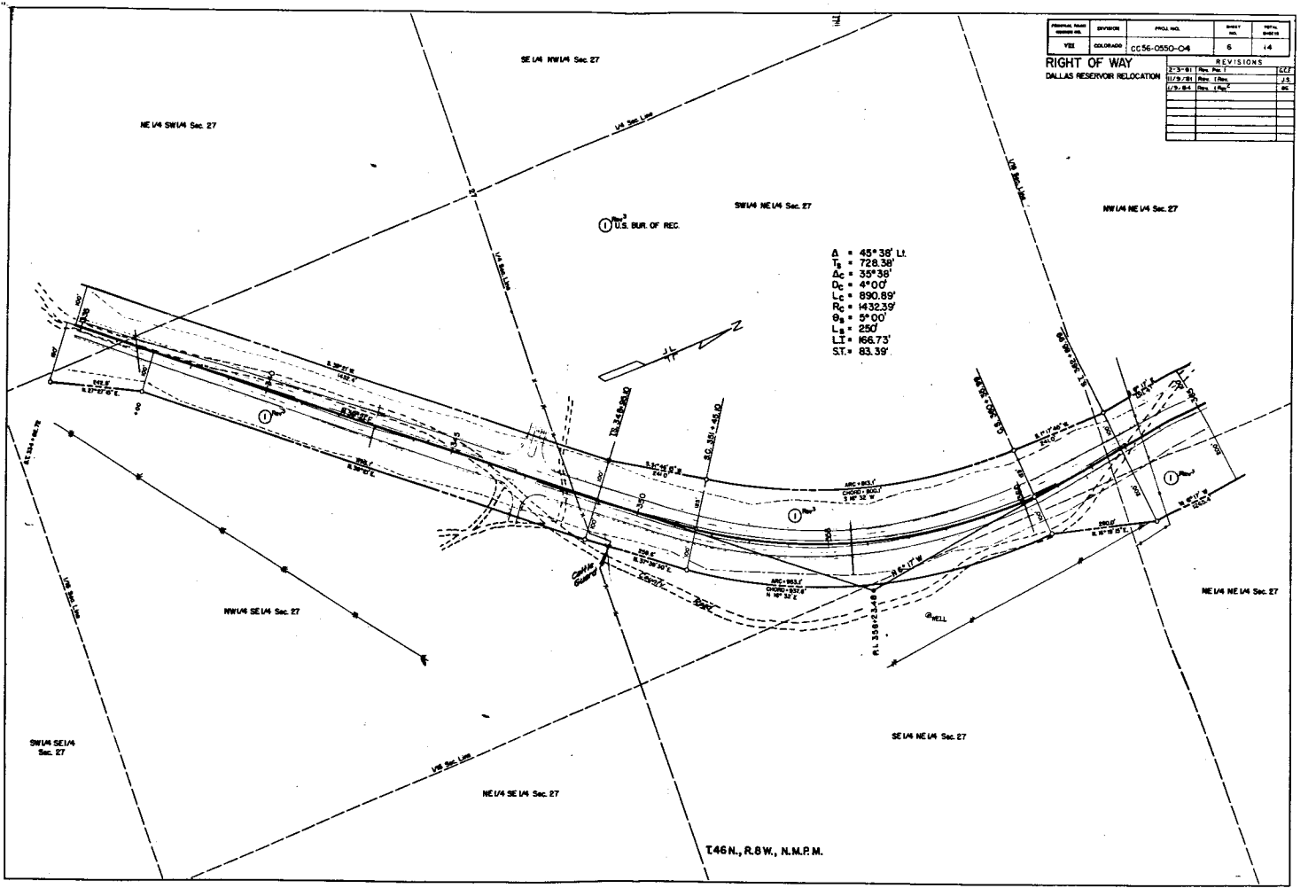

FEDERAL HIGHWAY ADMINISTRATION	DIVISION	PROJ. NO.	SHEET NO.	TOTAL SHEETS
VIII	COLORADO	CC56-0550-04	7	14

RIGHT OF WAY

DALLAS RESERVOIR RELOCATION

REVISIONS

6-24-80	Del. 24"x36" Conc. Culvert, Sta. 570+40, Rev. list of stops	GCF
2-3-81	Rev. Par. 1	GCF
11/8/81	Rev. 1 Rev.	JJ
1/20/84	Rev. 1 Rev.	BC

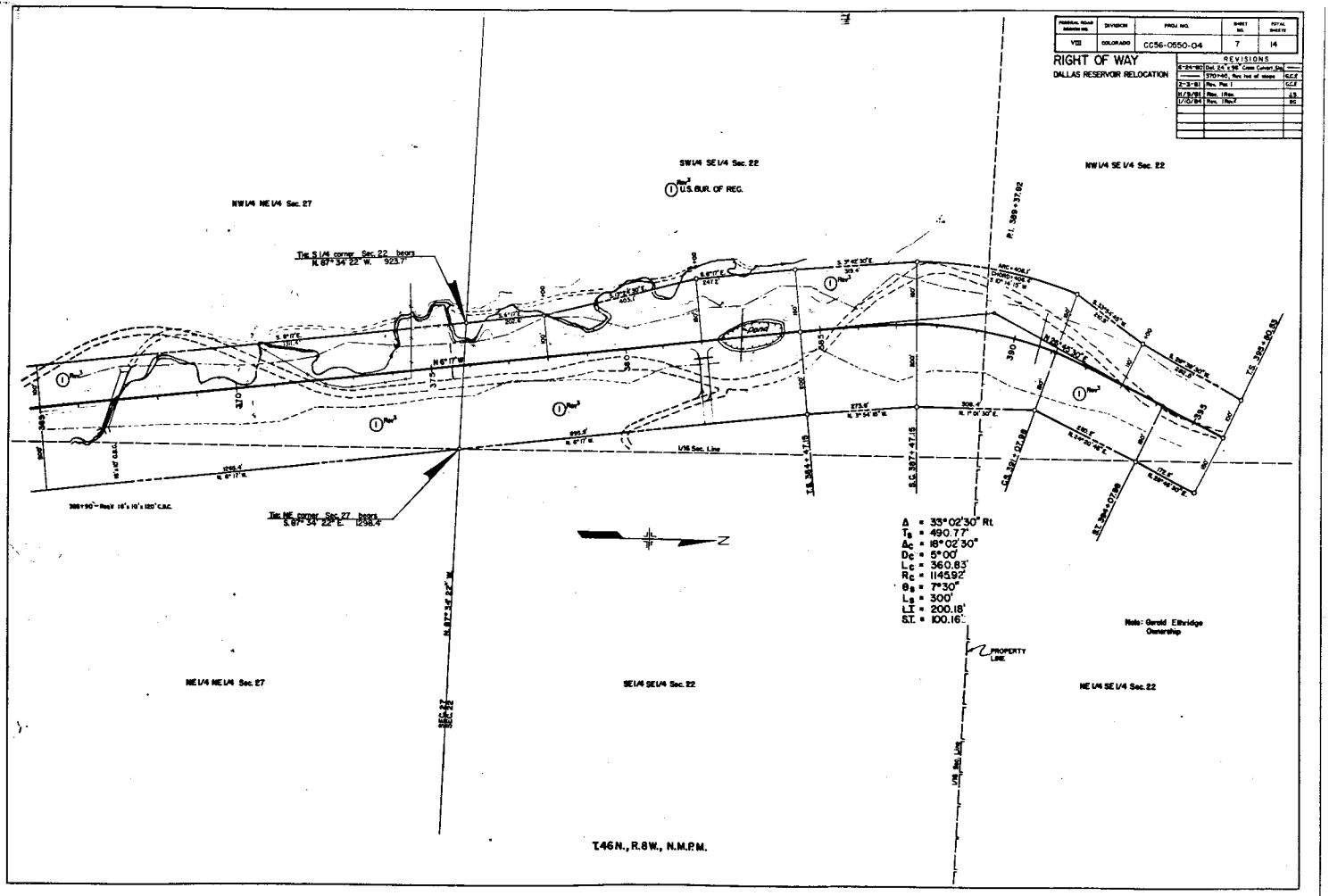

FEDERAL ROAD REGION NO.	DIVISION	PROJ. NO.	SHEET NO.	TOTAL SHEETS
VIII	COLORADO	CC 56-0550-04	8	14

RIGHT OF WAY

DALLAS RESERVOIR RELOCATION

REVISIONS

5-24-80	Add Towns, Deer Ranch	G.C.F.
2-3-81	Rev. Par. I	G.C.F.
10/9/81	Rev. Par. I Rev. Sta. R.O.W. Line	—
—	Sta.'s 405+ to 510+	J.S.
1/10/84	Rev. Par. I Rev.	BG

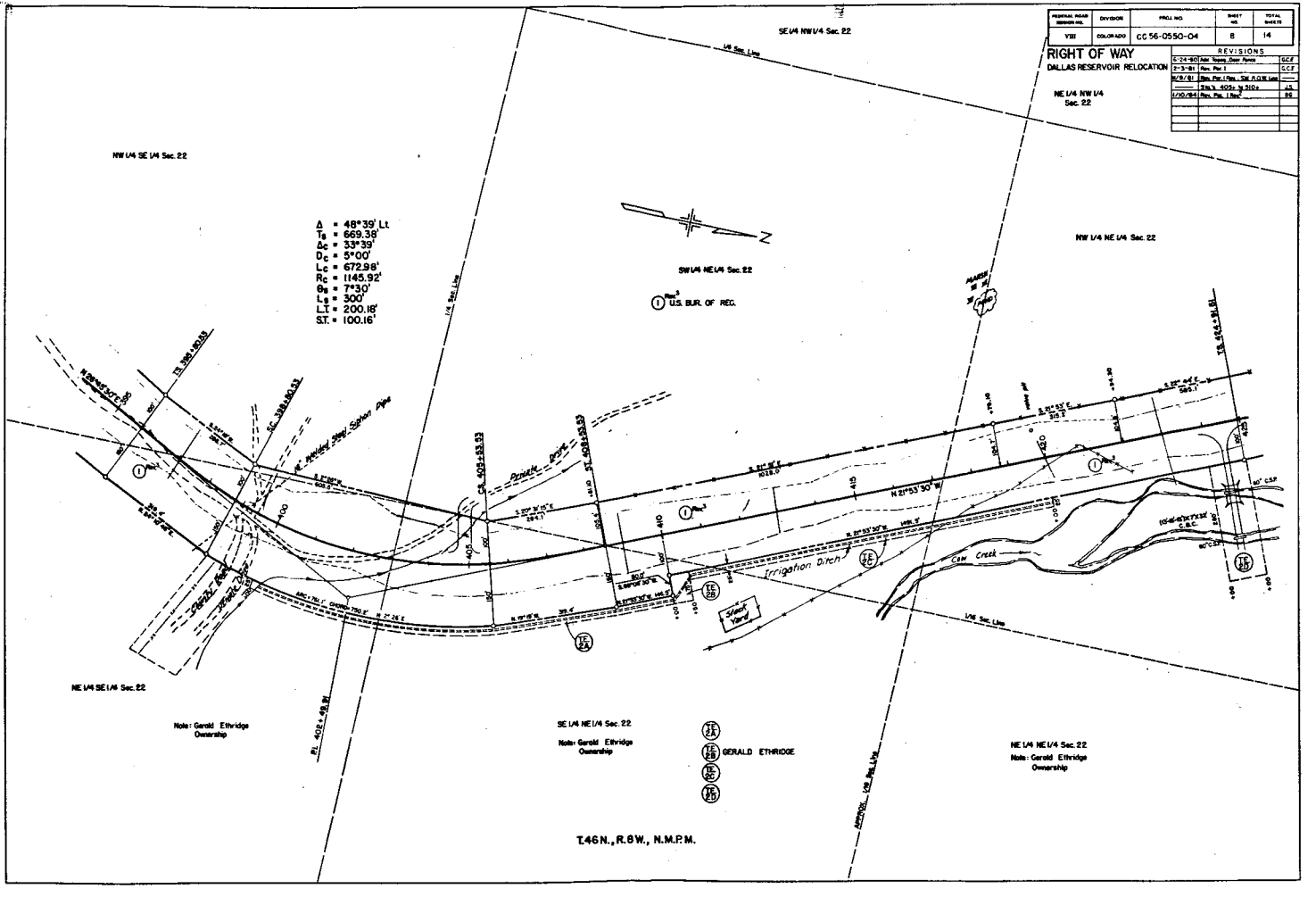

FEDERAL ROAD DESIGN NO.	DIVISION	PROJ. NO.	SHEET NO.	TOTAL SHEETS
VIII	COLORADO	CC56-0550-04	9	14

RIGHT OF WAY

DALLAS RESERVOIR RELOCATION

REVISIONS

6-24-80	Add Road Aps. Sta.s 434+77 and 440+45, Rev. Curv. Comp.	CCF
3-3-81	Rev. ROW, Sta. 446+14 & 451+16	CCF
11/3/81	Rev. Par. I Rev. S.W. ROW line	—
—	Sta's 405+ to 510+	JS
1/15/84	Rev. Par. I Rev. E	BS

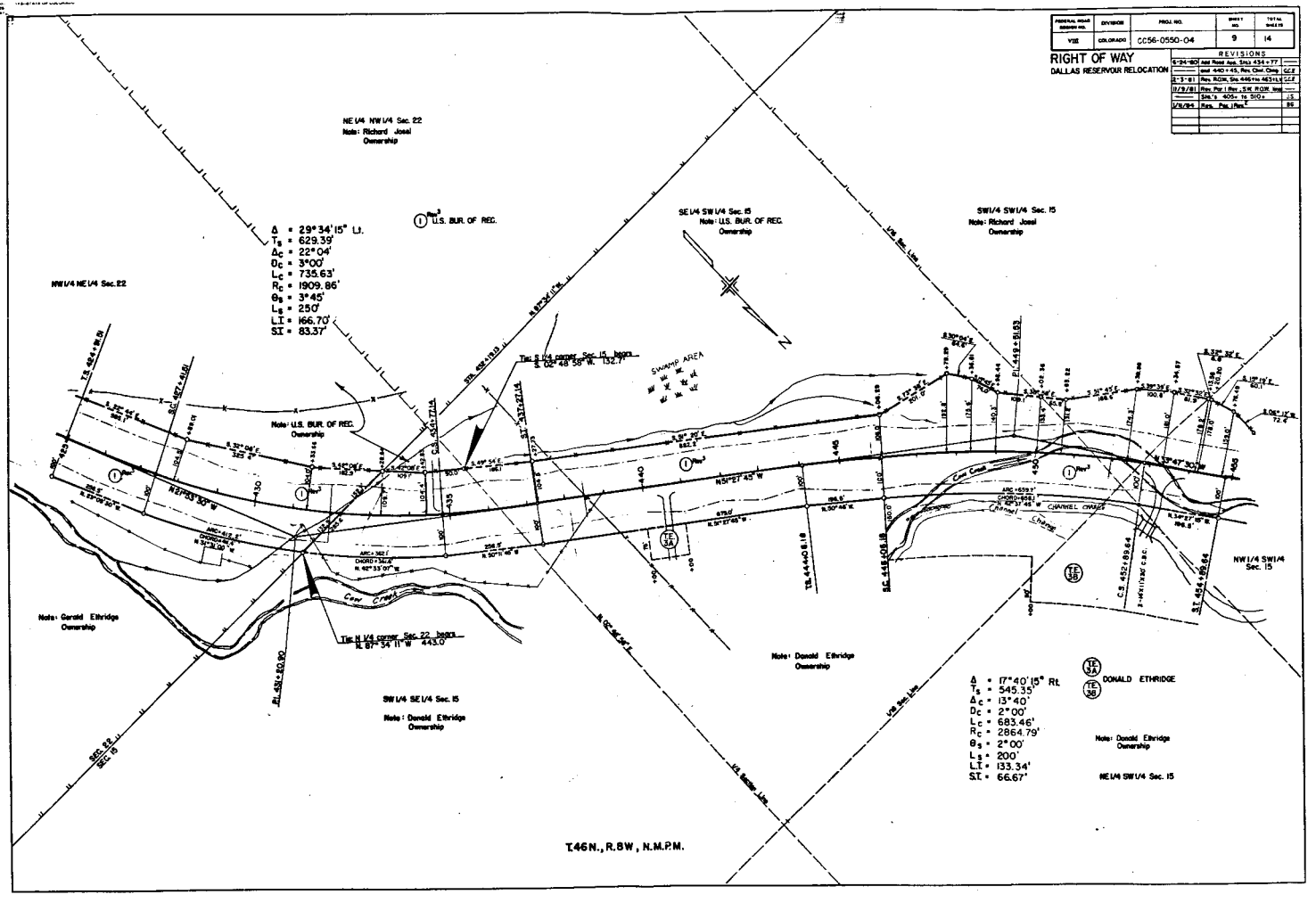

FEDERAL ROAD ADMIN. DIV.	DIVISION	PROJ. NO.	SHEET NO.	TOTAL SHEETS
VIII	COLORADO	CC 56-0550-04	10	14

RIGHT OF WAY
DALLAS RESERVOIR RELOCATION

REVISIONS

6-24-80	Add Field Inv. 471+, Chgd. Chng	G.C.F
2-3-81	Rev. R.O.W. Sta. 446+ to 463 Lt	G.C.F
11/9/81	Rev. Per Lt Rev. SW ROW line	—
—	Sta. 4 405+ to 510+	J.L.
1/15/84	Rev. Per. Lt Rev.	B.R.

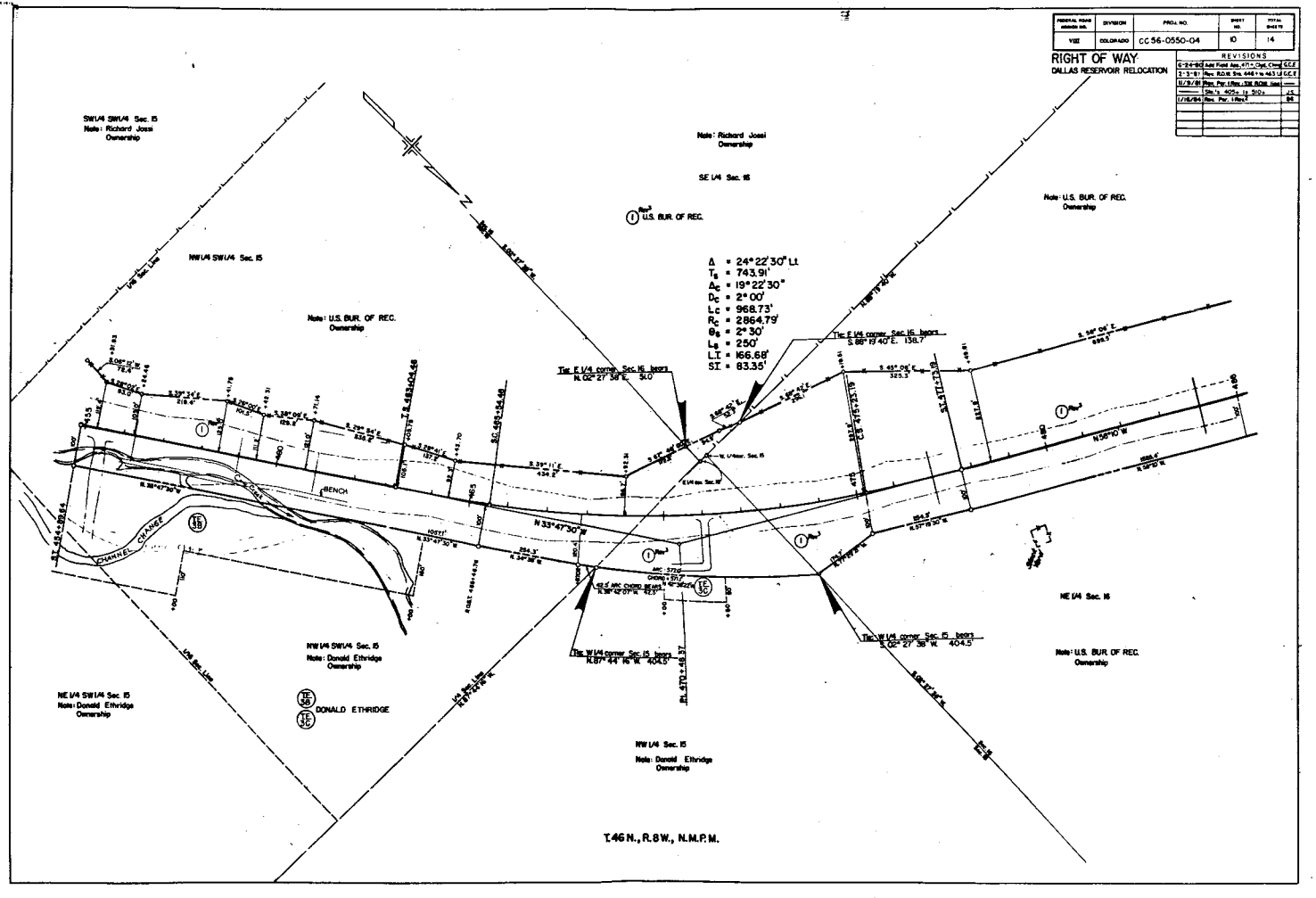

FEDERAL HIGHWAY REGION NO.	DIVISION	PROJ. NO.	SHEET NO.	TOTAL SHEETS
VIII	COLORADO	CG56-0550-04	11	14

RIGHT OF WAY
DALLAS RESERVOIR RELOCATION

REVISIONS

6-24-80	Add Field Rev. 4 96+00 & Rev	G.C.F.
2-3-81	Rev. Per. 1	G.C.F.
8/3/81	Rev. Per. 1 Rev.; SW ROW line	—
—	Sta.'s 405+ to 510+	J.S.
1/16/84	Rev. Per. 1 Rev.7	BG

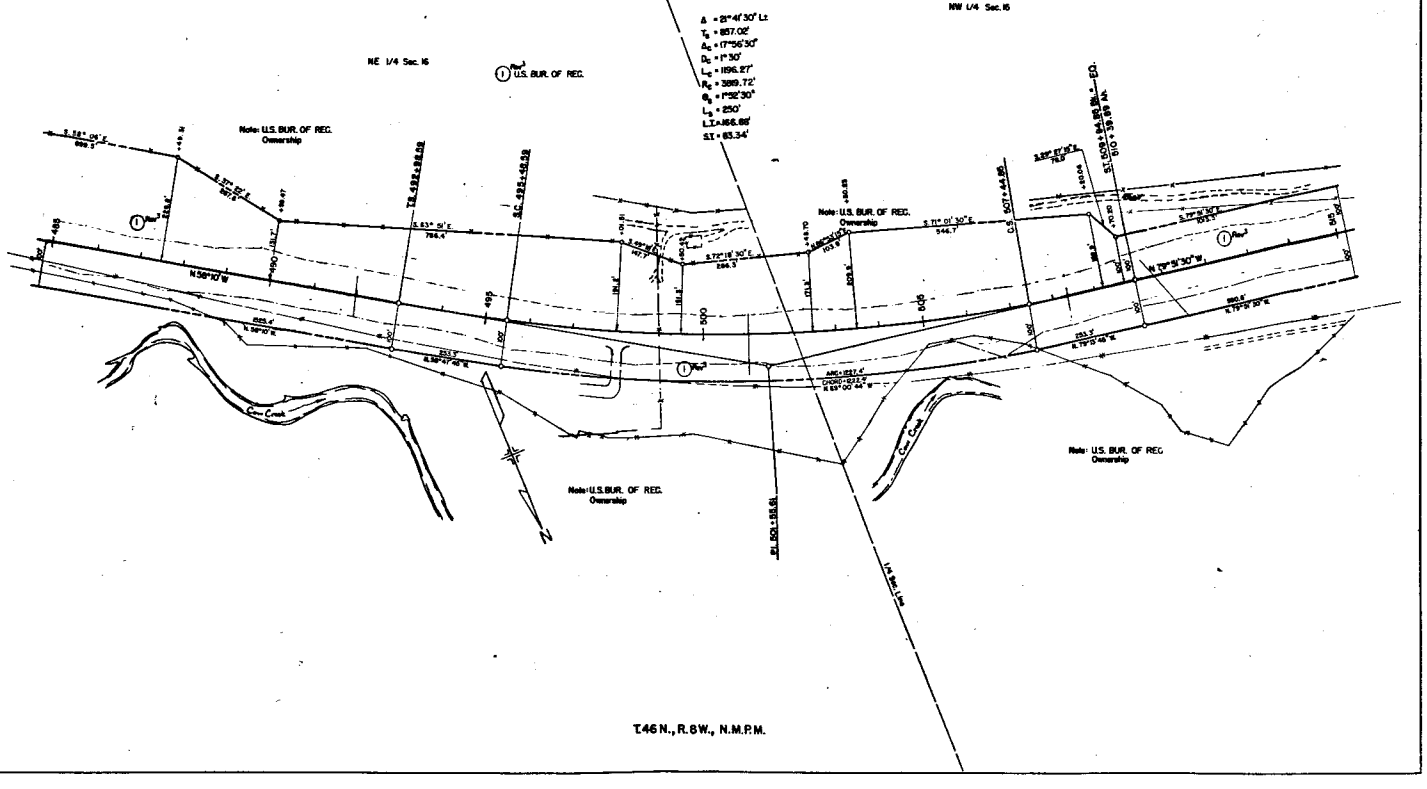

FEDERAL ROAD REGION NO.	DIVISION	PROJ. NO.	SHEET NO.	TOTAL SHEETS
VIII	COLORADO	CC56-055D-04	12	14

RIGHT OF WAY

DALLAS RESERVOIR RELOCATION

REVISIONS

6-24-80	Add Road Alys. Sta. 530+	G.C.F
2-3-81	Rev. R.O.W. 322' to 525' Lt.	G.C.F
11/3/81	Rev. 1 Rev.	J.S.
1/15/84	Rev. 1 Rev.	BG

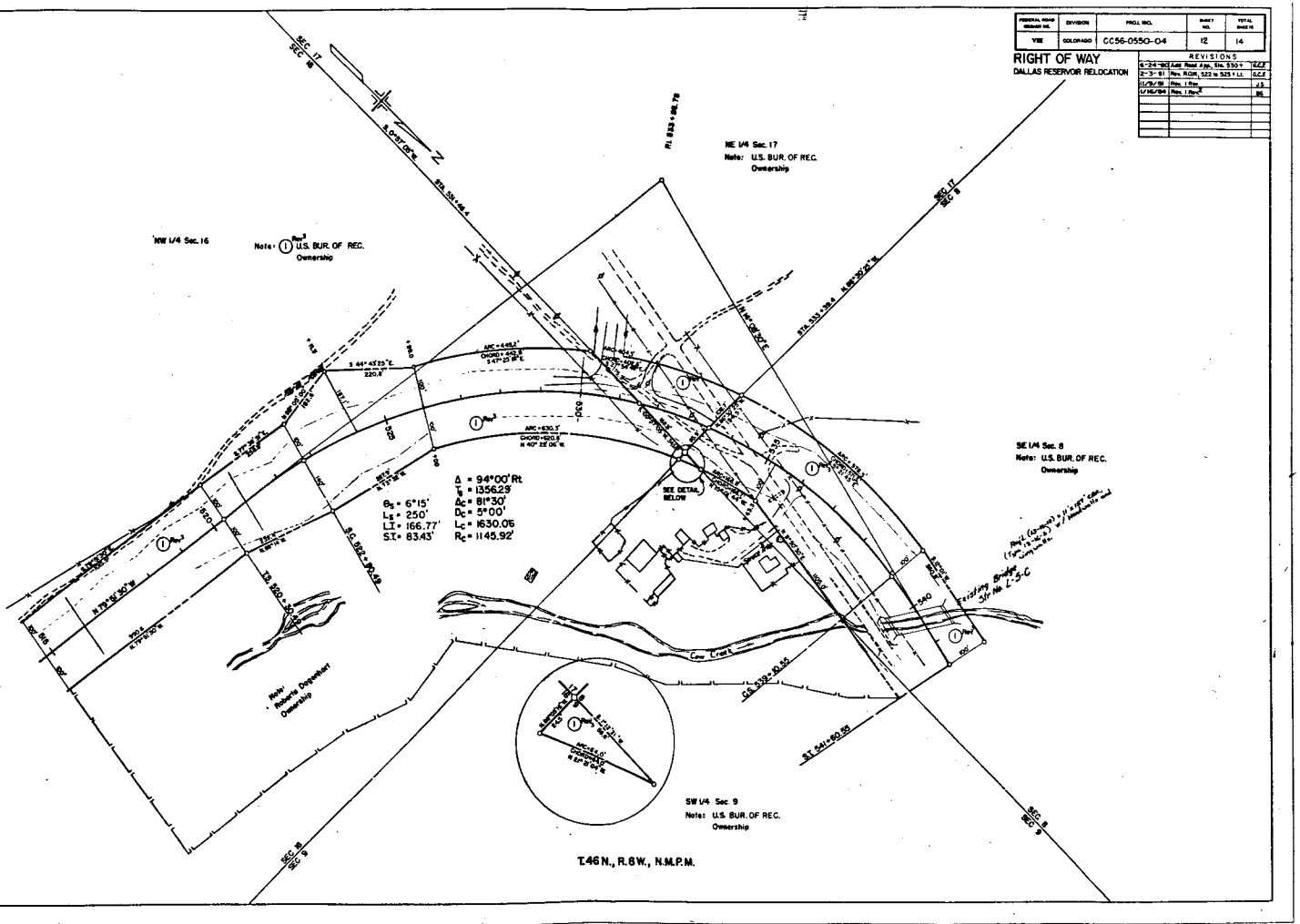

FEDERAL ROAD ADMIN. NO.	DIVISION	PROJ. NO.	SHEET NO.	TOT AL SHEETS
VIII	COLORADO	CC56-0550-04	13	14

RIGHT OF WAY

DALLAS RESERVOIR RELOCATION

REVISIONS

8-24-90	Add Road App., Sta. 550+	GCF
2-3-81	Rev. Par. 1	GCF
11/3/81	Rev. 1 Rev	JS
1/24/84	Rev. 1 Rev 2	BG

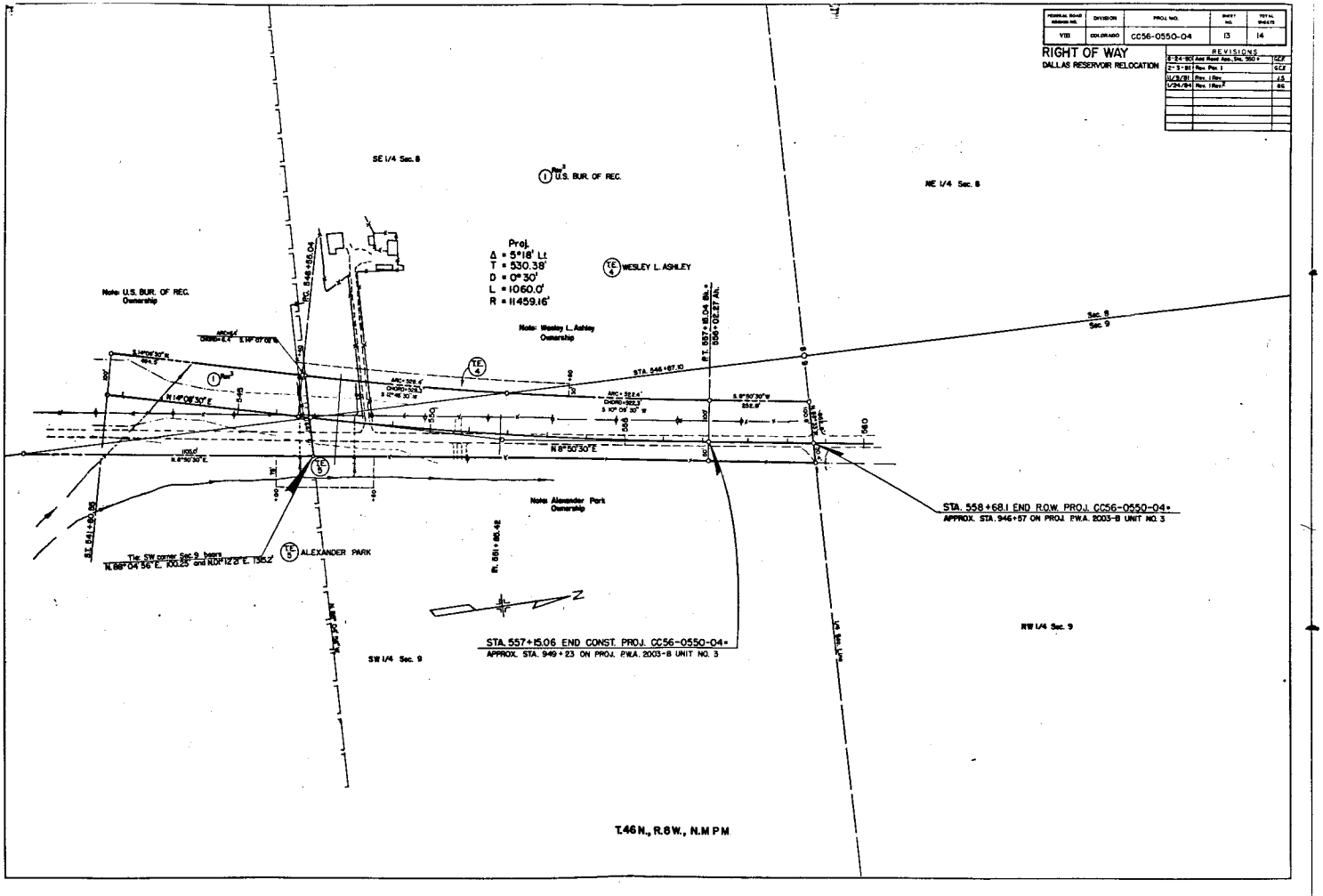

B.U.R. FORM NO. 136
REV. FEB., 1977

FEDERAL ROAD REGION NO.	DIVISION	PROJ. NO.	SHEET NO.	TOTAL SHEETS
VIII	COLORADO	CC56-0550-04	4	14

RIGHT OF WAY
DALLAS RESERVOIR RELOCATION

REVISIONS	

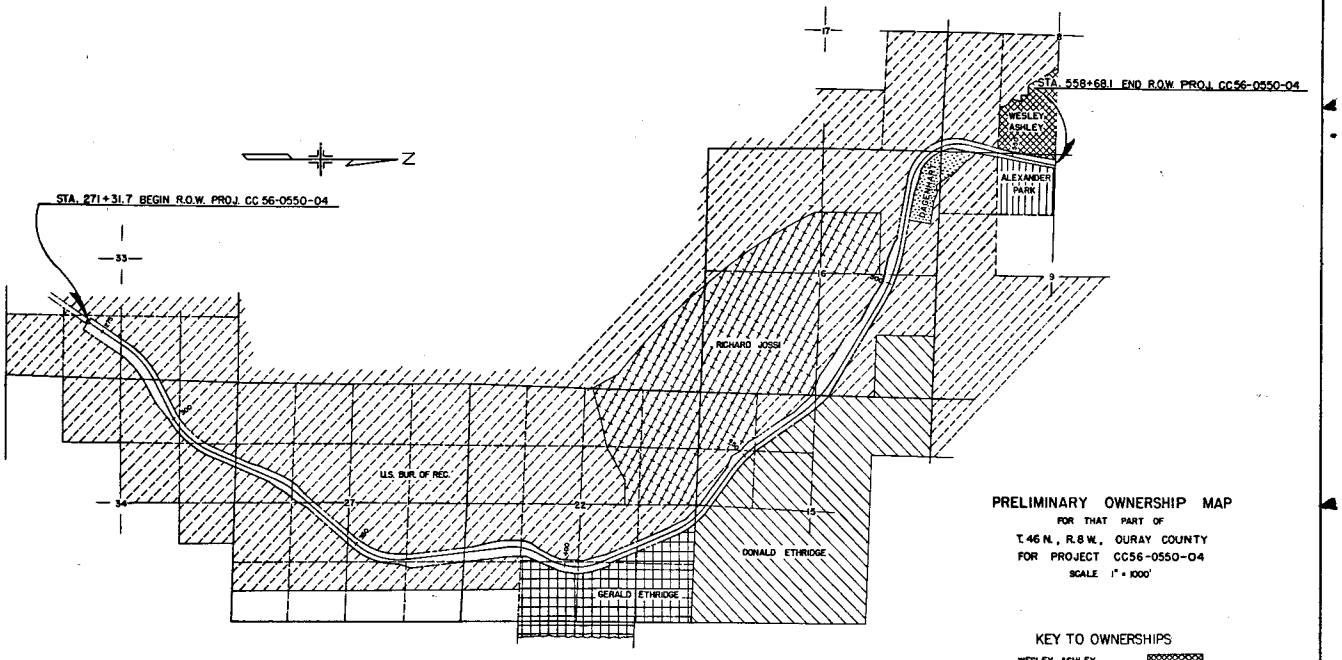

T.46N., R.8W., N.M.P.M.

PRELIMINARY OWNERSHIP MAP

FOR THAT PART OF
T.46N., R.8W., OURAY COUNTY
FOR PROJECT CC56-0550-04
SCALE 1" = 1000'

KEY TO OWNERSHIPS

- WESLEY ASHLEY
- ALEXANDER PARK
- U.S. BUR. OF REC.
- DONALD ETHRIDGE
- GERALD ETHRIDGE
- RICHARD JOSSI
- ROBERTA DAGENHART