STATE DEPARTMENT OF HIGHWAYS *SET No. 2*
DIVISION OF HIGHWAYS — STATE OF COLORADO

FEDERAL HIGHWAY ADMIN. NO.	DIVISION	PROJECT NO	SHEET NO.
102	COLORADO	CS 21 - 0550 - 03 Sec. 2	1

RIGHT OF WAY
SOUTH OF MONTROSE

REVISIONS		
5-2-78	Chg. old proj no.	R.S.

PLAN AND PROFILE OF PROPOSED
COLORADO PROJECT NO. CS 21-0550-03 SEC. 2
STATE HIGHWAY NO. 550
OURAY COUNTY

RIGHT OF WAY

CONVENTIONAL SIGNS

County Line
Township or Range Line
Land Lines
Property or Tract Line
City Limits
Railroad
Existing Road
New Road

Control of Access
Access denied by Deed
Right of Way Line
Protected by Freeway (Virgin Location)
Top of Cuts
Top of Fills
Barbed Wire Fence
Chain Link Fence
Woven Wire - Combination Fence
Snow Fence
Wood Fence
Deer Fence

Trees — Deciduous — Coniferous

Tel. & Telag. Lines — Existing — To be Removed — Relocated
Electric Lines
Elec. Trans. Tower
Buried Tel. Cable
Buried Electric Cable
Gas Main
Oil Main
Water Main
Sanitary Sewers
Storm Sewers

Road Approaches — Proposed — Existing

Section Corner — Center of Section

Culverts & Drains — Proposed — Existing — Proposed — Existing (To be deleted)

Bridges — (Existing (To be deleted))

"UNCOLORED" SET

INDEX OF SHEETS

1. Title sheet
2. Tabulation of properties

3-12 Alignment sheets

SCALE OF ORIGINAL DRAWINGS
PLAN SHEETS 1" = 100'
LENGTH OF R.O.W. PROJ. = 4.896 MILES

BEGIN R.O.W. CS 21-0550-03 SEC.2
Sta. 622+13.9 on proj AWP 2003

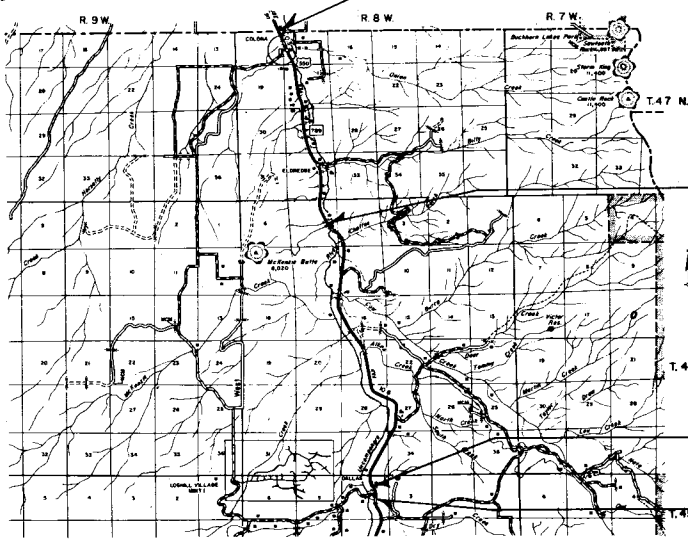

DIVISION OF HIGHWAYS, STATE OF COLORADO
FORM NO. 136
REVISED MARCH 1977

R. O. W. TABULATION OF PROPERTIES IN OURAY COUNTY S.H. No. 550 PROJ. CS 21-0550-03 SEC. 2

FEDERAL AID PROJECT NO.	DIVISION	PROJECT NO	SHEET NO
28	COLORADO	CS 21-0550-03 Sec. 2	2

RIGHT OF WAY South of Montrose

PARCEL NO.	OWNER	ADDRESS	LOCATION	AREA IN ACRES: PARCEL	TO BE ACQUIRED	REMAINDER LEFT	REMAINDER RIGHT	PARCEL NO.	REMARKS
			T.47N., R.8W.						
			N.M.P.M.						
201	DENVER & RIO GRANDE WESTERN R.R.	—	SE. 1/4 N.E. 1/4 SEC 18	1.865	1.865				
			S.W. 1/4 SEC 17	3.681	3.681				
			SEC 17	7.702	7.702				
			SEC 20	12.483	12.483				
			SEC 29	12.315	12.315				
			SEC 32	13.234	13.234				
			TOTAL	51.280	51.280				
			T.46N., R.8W.						
202	U.S. DEPARTMENT OF INTERIOR BUREAU OF LAND MANAGEMENT		N 1/2 NE 1/4 SEC. 5	9.562	9.562				
203	DENVER & RIO GRANDE WESTERN R.R.		S 1/2 NE 1/4 SEC 5	3.933	3.933				
			T. 45 N., R.8W.						
204	DENVER & RIO GRANDE WESTERN R.R.		SW 1/4 NE 1/4 SEC.4	2.958	2.958				
204A	COLORADO DEPARTMENT OF HIGHWAYS		SW 1/4 NE 1/4 SEC. 4	2.251	2.251			204A	To be conveyed to DALLAS MEADOWS, A Colorado Corporation
201-R	COLORADO DEPARTMENT OF HIGHWAYS		SW 1/4 SW1/4 SEC 17	0.342	0.342			201-R	To be conveyed to adjacent owner

REVISIONS		
5-2-80	Add Per 204A	AMS
6-2-80	Add Per 201-R	R.M.

FEDERAL ROAD ADMIN. NO.	DIVISION	PROJ. NO.	SHEET NO.	TOTAL SHEETS
18	COLORADO	CS 21-0550-03 Sec. 2	3	

RIGHT OF WAY
SOUTH OF MONTROSE

REVISIONS

6-2-78	Added RR dimensions.	SS

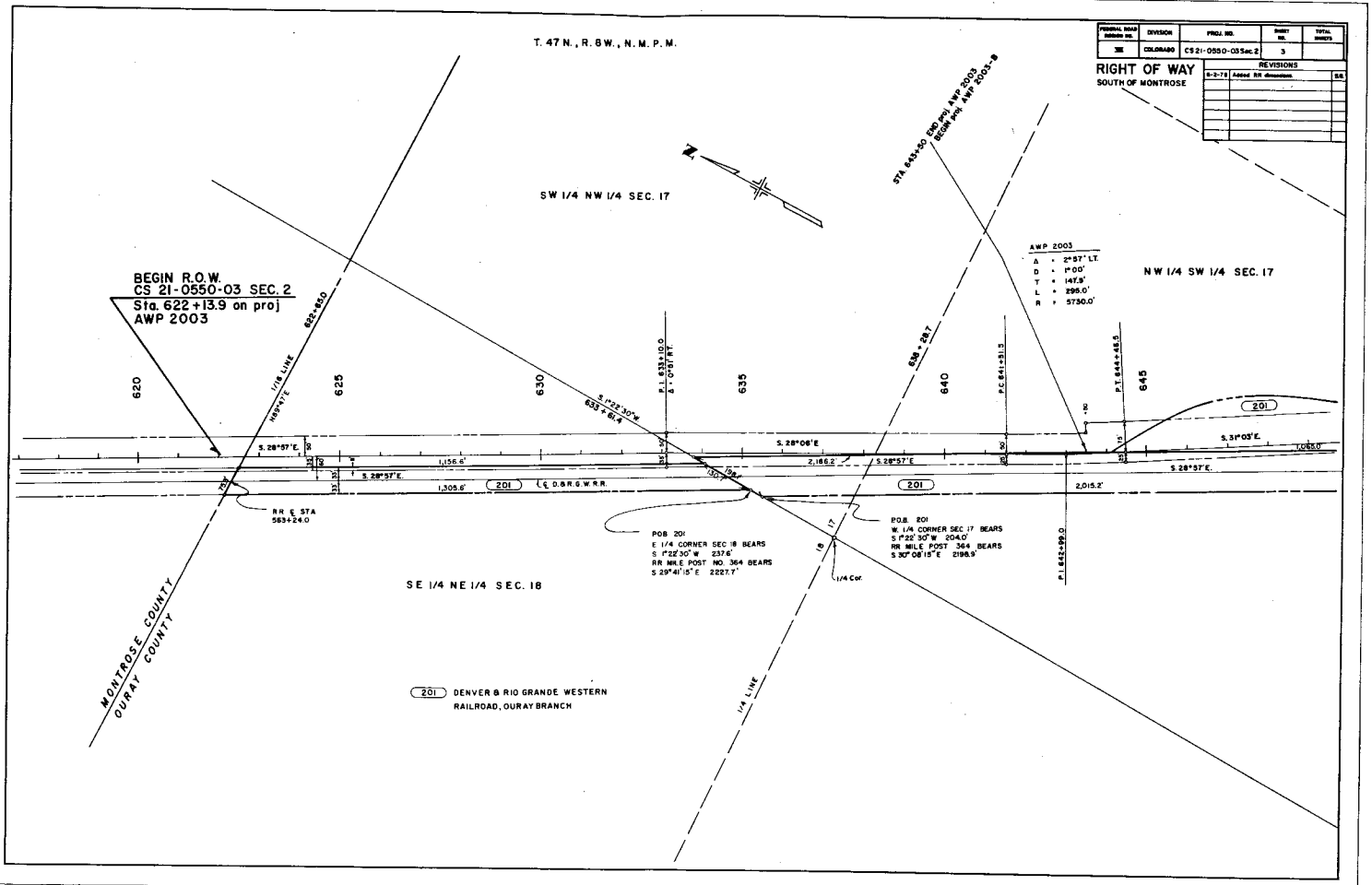

DIVISION OF HIGHWAYS, STATE OF COLORADO
O.R. FORM NO. 136-R
ex. September, 1977

FEDERAL ROAD PROJECT NO.	DIVISION	PROJ. NO.	SHEET NO.	TOTAL SHEETS
SDR	COLORADO	CS 21-0550-035 Sec. 2	4	

RIGHT OF WAY

SOUTH OF MONTROSE

REVISIONS

6-2-78	Added RR dimensions	B.G.
6-2-80	Added Par. 201-R	R.M.

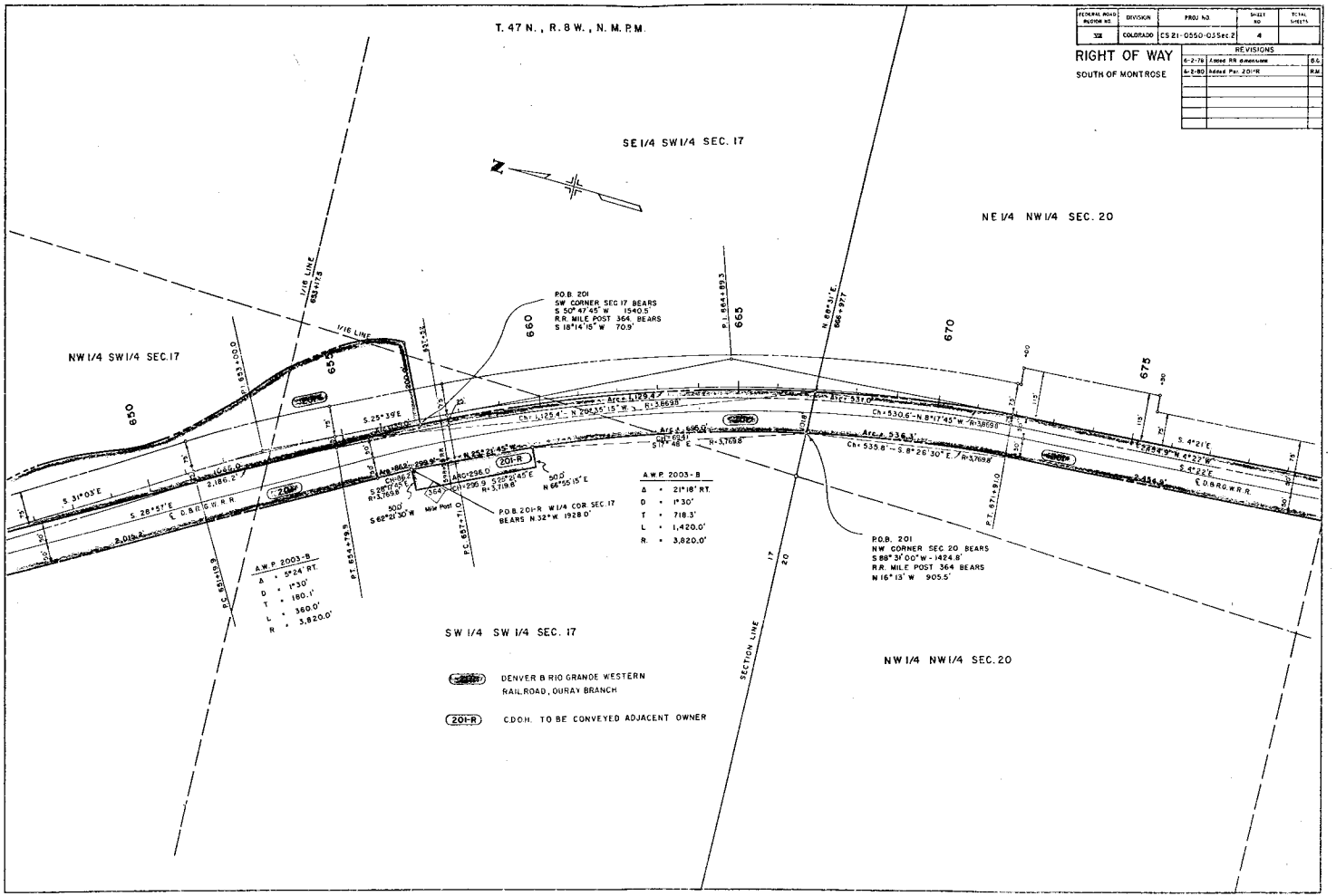

HIGHWAYS, STATE OF COLORADO
D. 1963-B
577

FEDERAL ROAD REGION NO.	DIVISION	PROJ. NO.	SHEET NO.	TOTAL SHEETS
18E	COLORADO	CS 21-0550-03 Sec 2	5	

RIGHT OF WAY

SOUTH OF MONTROSE

REVISIONS

4-2-76	Added RR dimensions	B.C.

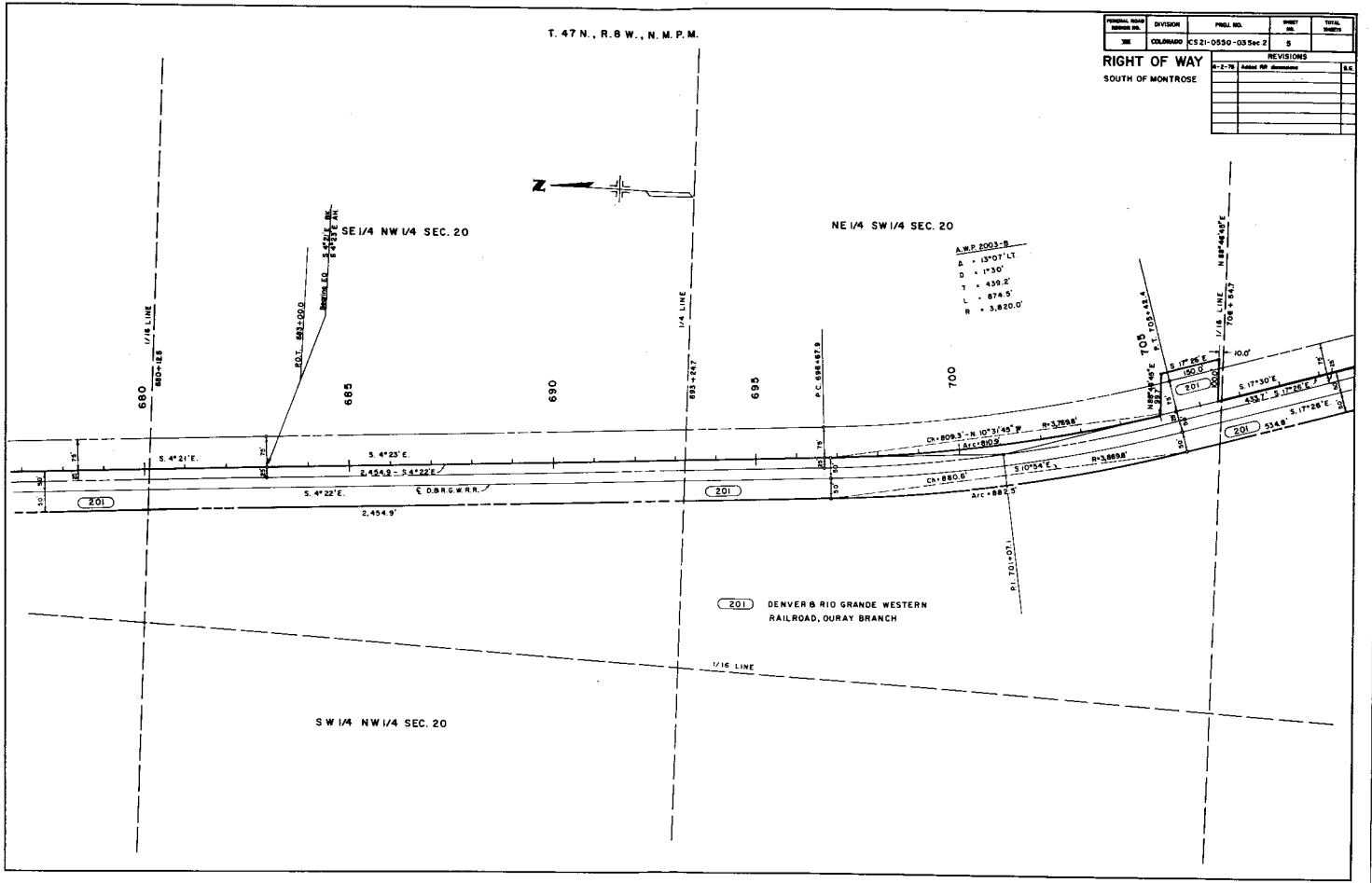

HIGHWAYS, STATE OF COLORADO
ID 116-R
1977

FEDERAL ROAD REGION NO.	DIVISION	PROJ. NO.	SHEET NO.	TOTAL SHEETS
VIII	COLORADO	CSZI-0550-03 Sec. 2	6	

RIGHT OF WAY

SOUTH OF MONTROSE

REVISIONS

6-2-78	Added RR dimensions	R.S.

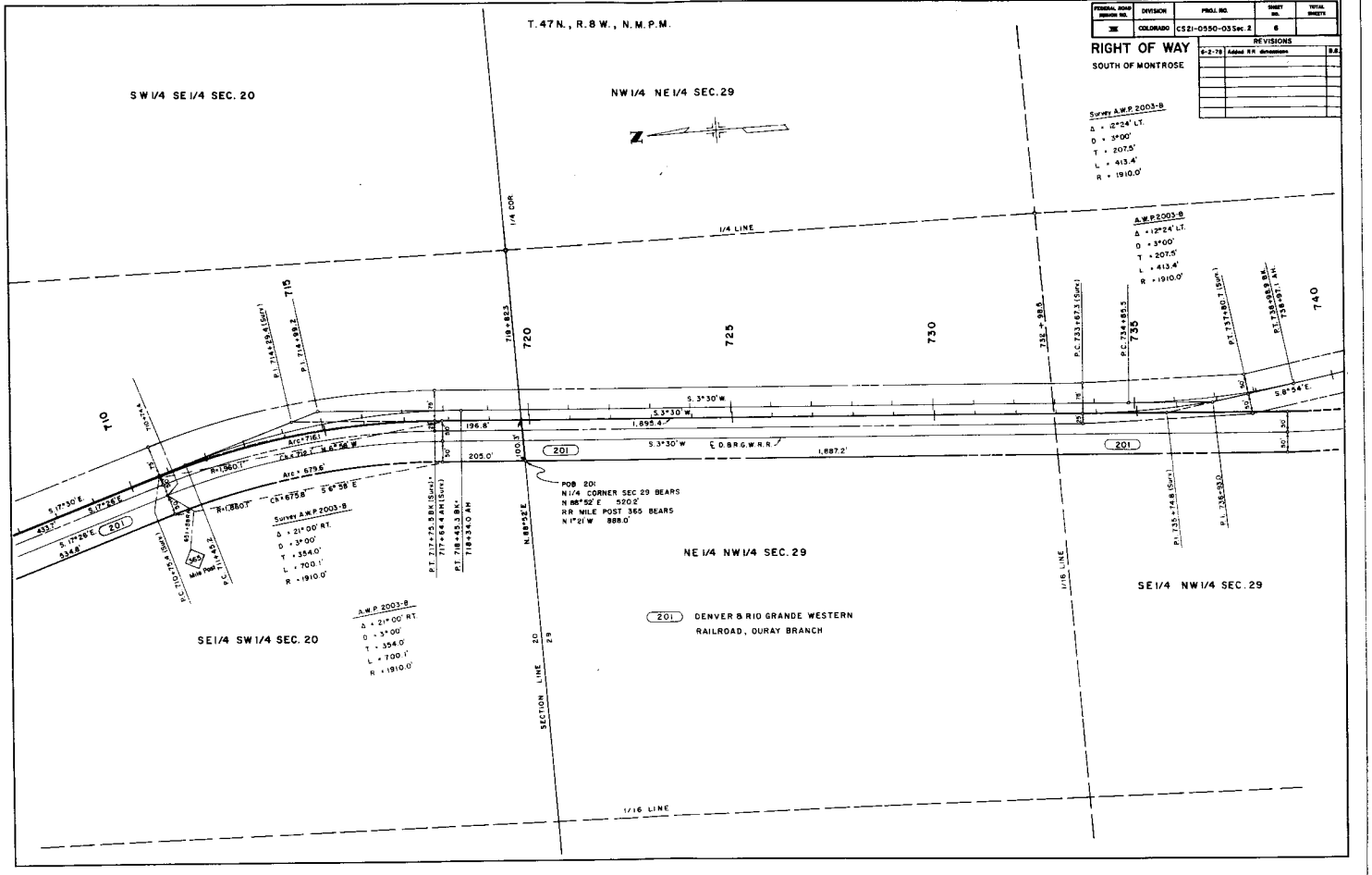

HIGHWAYS, STATE OF COLORADO
NO. 136-9
1977

FEDERAL ROAD REGION NO.	DIVISION	PROJ. NO.	SHEET NO.	TOTAL SHEETS
VIII	COLORADO	CS 21-0550-035sec.2	7	

RIGHT OF WAY
SOUTH OF MONTROSE

REVISIONS		
6-2-76	Added RR dimensions	S.G.

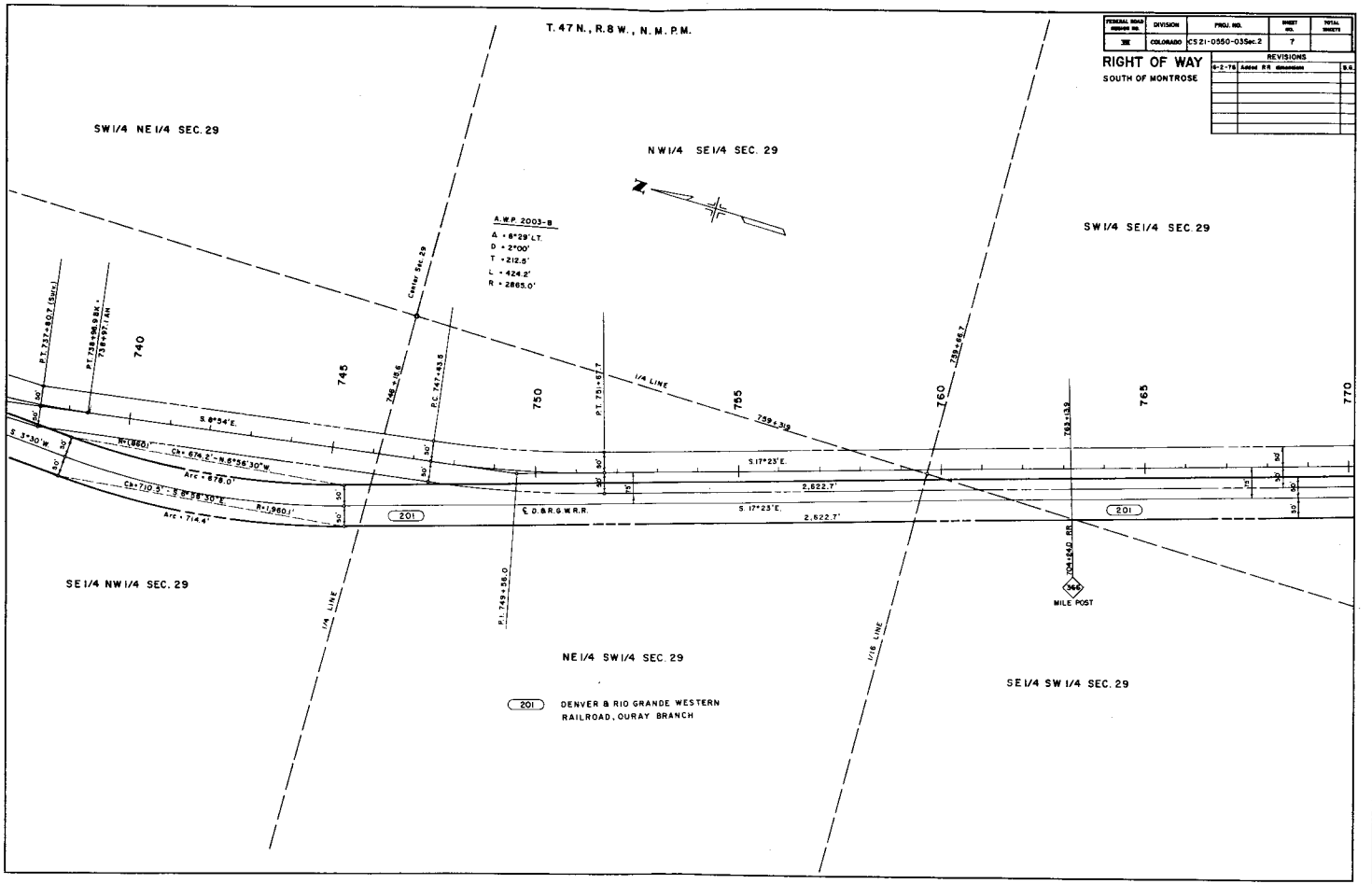

FEDERAL ROAD REGION NO.	DIVISION	PROJ. NO.	SHEET NO.	TOTAL SHEETS
22E	COLORADO	CS 21-0550-03 Sec. 2	8	

RIGHT OF WAY

SOUTH OF MONTROSE

REVISIONS		
6-2-78	Added RR dimensions	R.G.

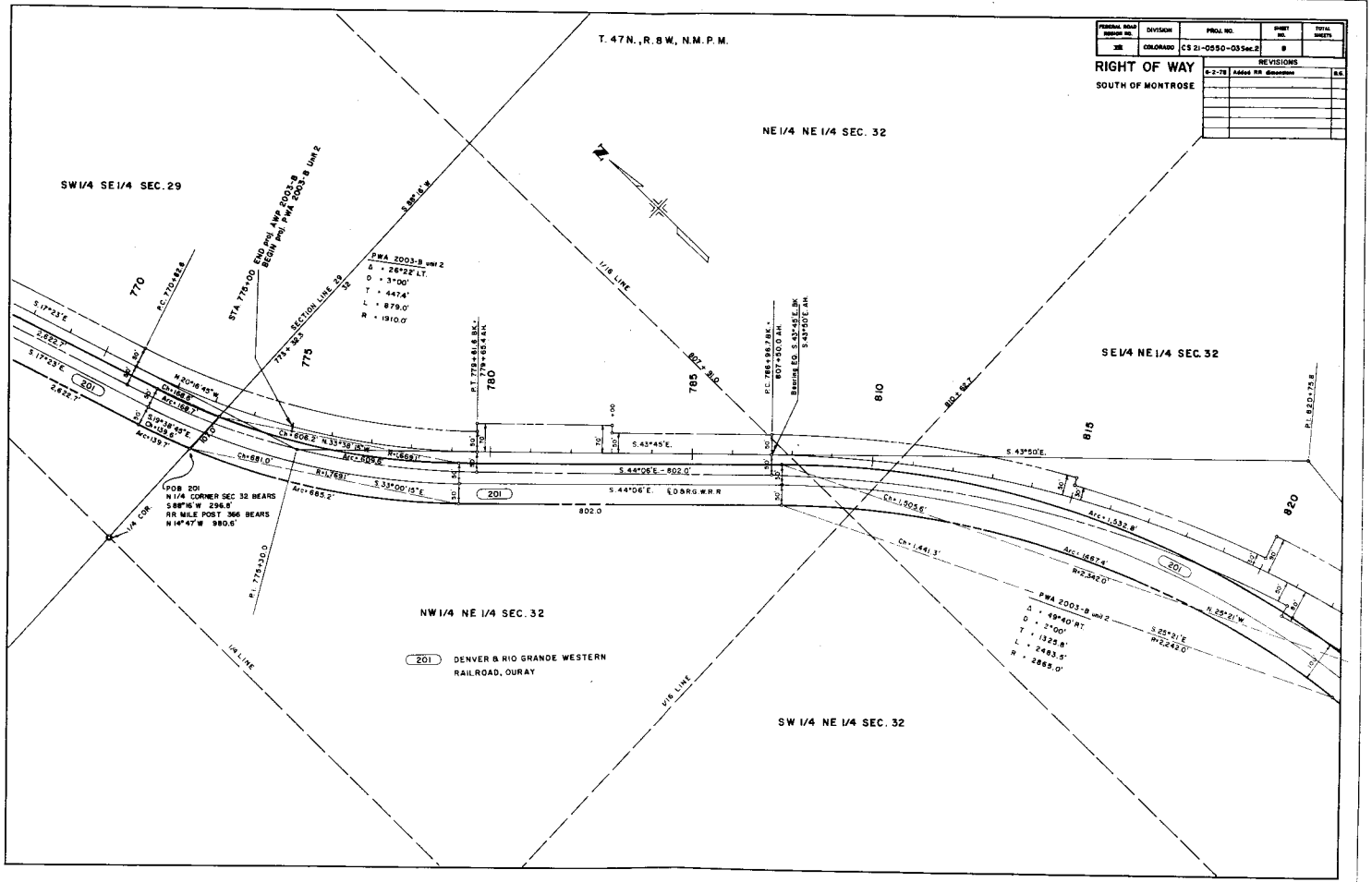

FEDERAL ROAD ADMIN. NO.	DIVISION	PROJ. NO.	SHEET NO.	TOTAL SHEETS
38	COLORADO	CS 21-0550-03 Sec.2	9	

RIGHT OF WAY

SOUTH OF MONTROSE

REVISIONS		
6-2-78	Added RR dimensions	S.B.

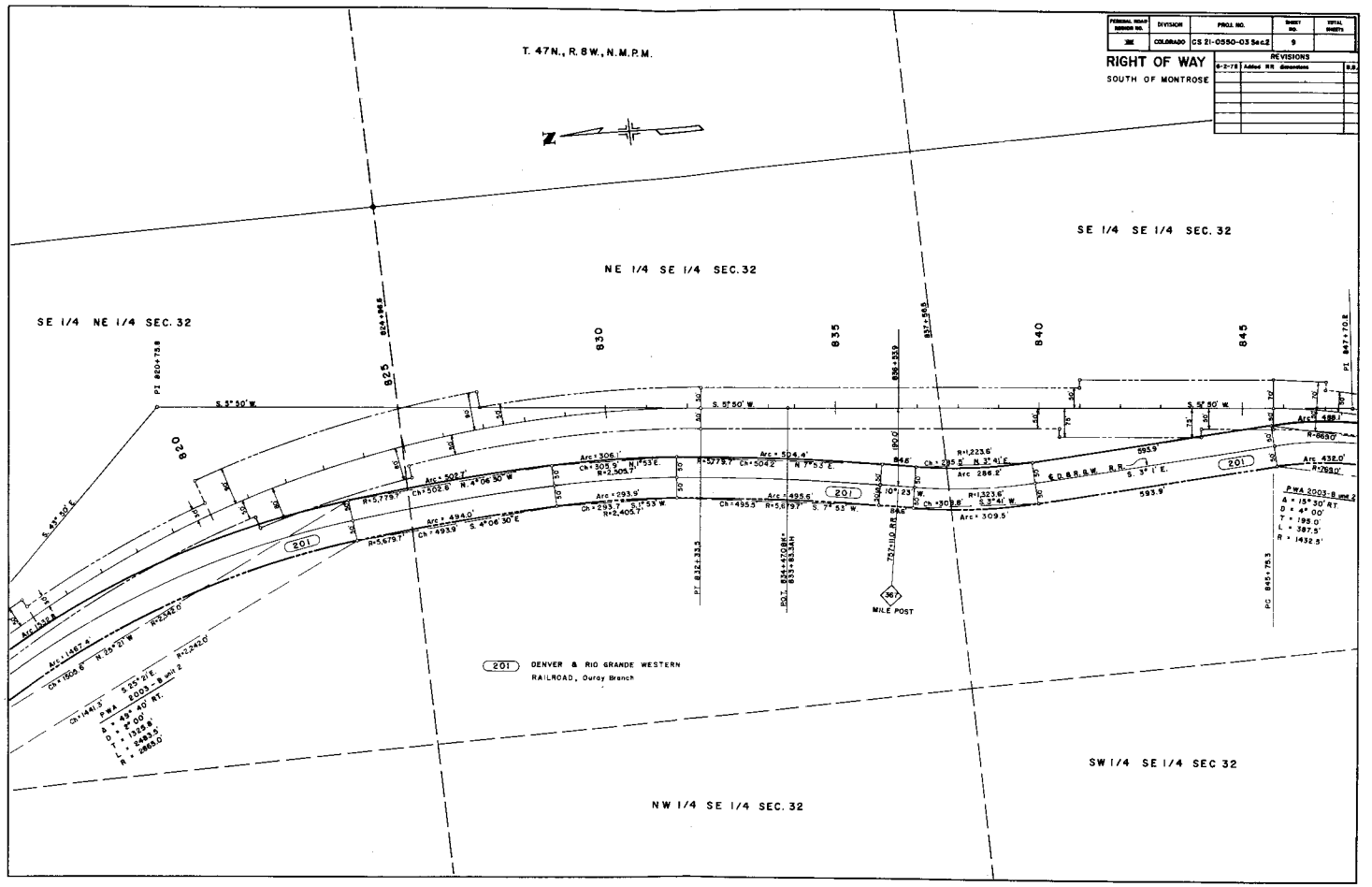

FEDERAL ROAD ADMIN. NO.	DIVISION	PROJ. NO.	SHEET NO.	TOTAL SHEETS
38	COLORADO	CS21-0550-03 Sec.2	10	

RIGHT OF WAY

SOUTH OF MONTROSE

REVISIONS		
6-2-78	Added RR dimension	B.B.

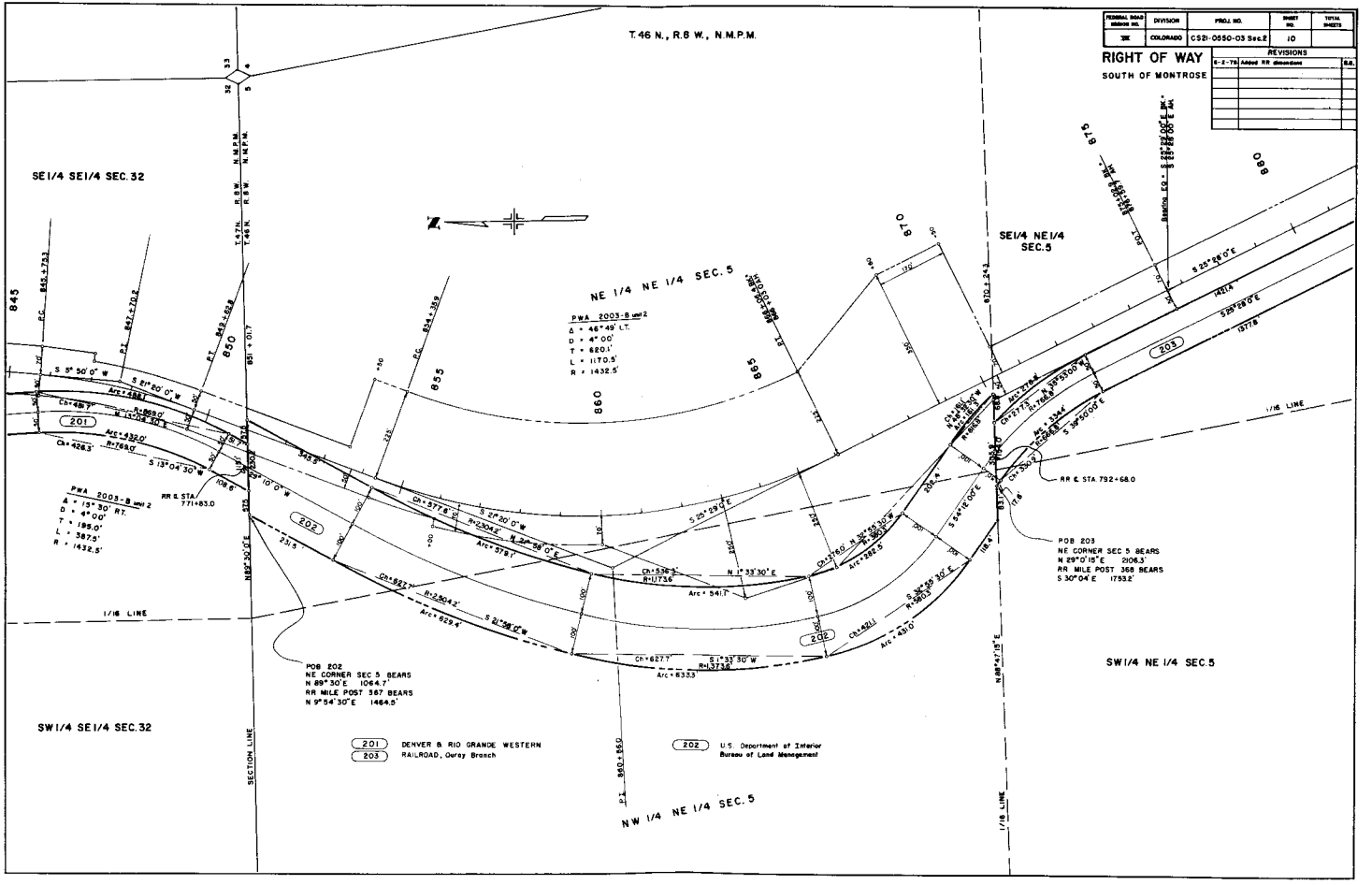

HIGHWAYS, STATE OF COLORADO
(d) 136-71
1977

FEDERAL ROAD REGION NO.	DIVISION	PROJ. NO.	SHEET NO.	TOTAL SHEETS
10E	COLORADO	CS 21-0550-03 Sec.2	11	

REVISIONS

6-2-78	Chg. end pres. sta.	B.G.

RIGHT OF WAY
SOUTH OF MONTROSE

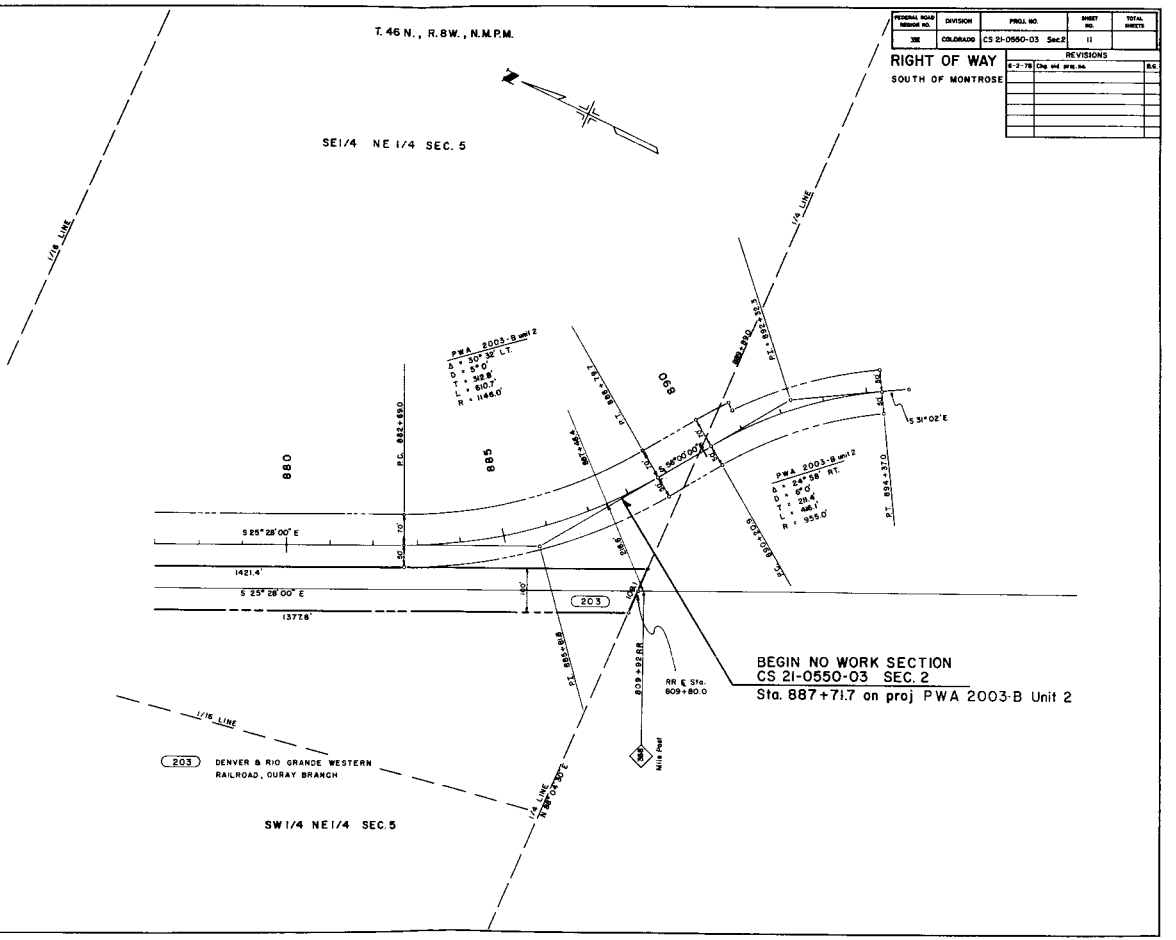

DIVISION OF HIGHWAYS, STATE OF COLORADO
O.D.H. FORM NO. 136-R
Rev. September, 1972

FEDERAL ROAD REGION NO.	DIVISION	PROJ. NO.	SHEET NO.	TOTAL SHEETS
VII	COLORADO	CS21-0550-03 Sec. 2	12	

RIGHT OF WAY

SOUTH OF MONTROSE

REVISIONS		
4-2-78	Added RR dimensions	R.G.
5-2-80	Add Par 204A	R.M.D.

T. 45 N., R. 8 W., N.M.P.M.

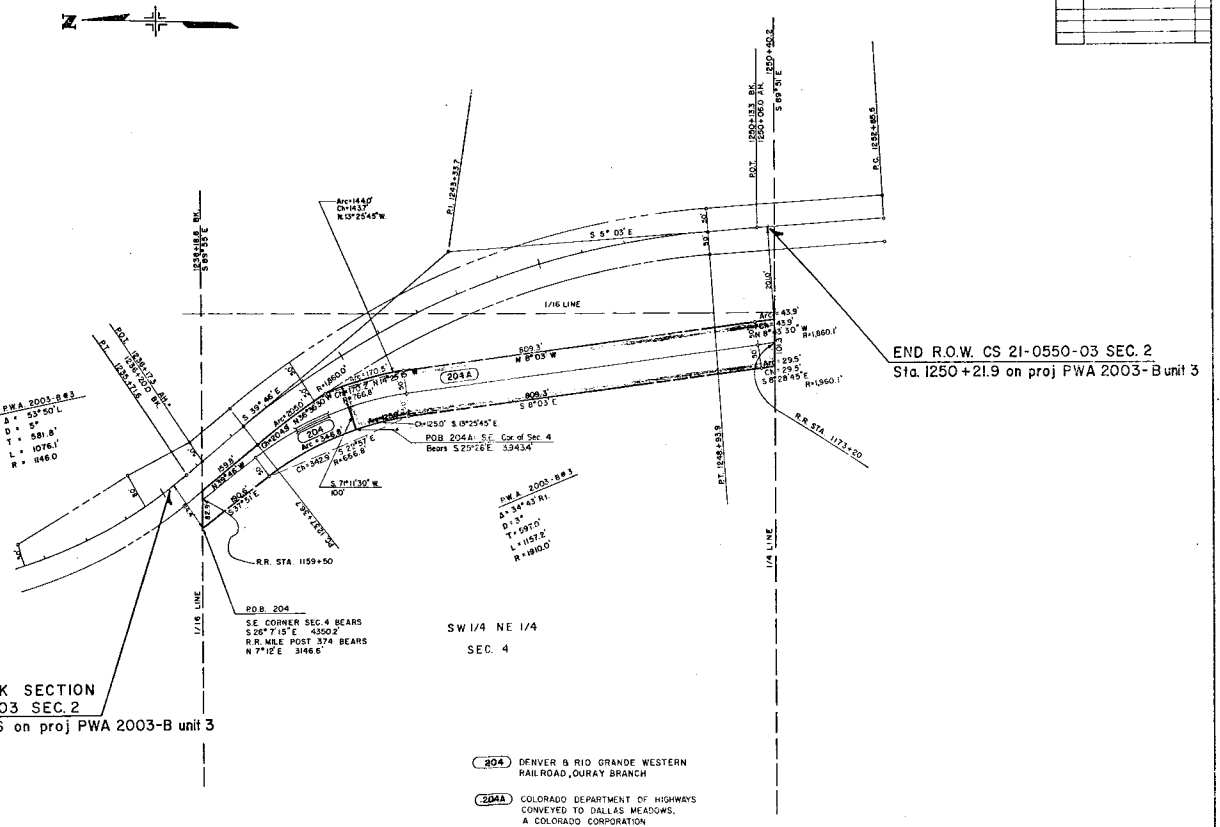

204 DENVER & RIO GRANDE WESTERN RAILROAD, OURAY BRANCH

204A COLORADO DEPARTMENT OF HIGHWAYS CONVEYED TO DALLAS MEADOWS, A COLORADO CORPORATION