COLORADO DEPT OF HIGHWAYS
BRM C D N 124
JANUARY 1954

TITLE SHEET

FEDERAL ROAD REGION NO.	DIVISION	PROJECT NO.	SHEET NO.
9	COLORADO	ER 54(1)	1

REVISIONS

DEPARTMENT OF HIGHWAYS
STATE OF COLORADO

PLAN AND PROFILE OF PROPOSED
FEDERAL AID PROJECT NO. ER 54(1)
STATE HIGHWAY NO. 144
MORGAN COUNTY

CONVENTIONAL SIGNS

CENTER LINE (PLAN SHEET)
COUNTY LINE
TOWNSHIP OR RANGE LINE
LAND LINES — SECTION LINE, 1/4 SECTION LINE, 1/16 SECTION LINE
CITY LIMITS
RAILROAD (PLAN SHEET / TITLE SHEET)
BARBED WIRE FENCE
WOVEN WIRE - COMBINATION FENCE
TELE. & TELEG. LINE
POWER LINE
PRESENT ROAD (PLAN SHEETS)
RIGHT OF WAY LINE — R.O.W. MARKER
ACCESS POINTS (FREEWAYS)
C OF A LINE (CONTROL OF ACCESS) — 24' OP, OP=OPENING, 16' OP
ACCESS DENIED BY DEED
TOP OF CUTS
TOE OF FILLS
DETOUR

BEGIN PROJ — TITLE SHEET — END PROJ

RIGHT OF WAY
WEST OF FORT MORGAN

INDEX OF SHEETS

SHEET NO	
1	TITLE SHEET
2	TABULATION SHEET
3 & 4	PLAN & PROFILE
5	OWNERSHIP MAP

SCALES OF ORIGINAL DRAWINGS

ON PLAN, 1 IN. = 100 FT.
ON PROFILE, 1 IN. = 100 FT. HORIZONTAL; 1 IN. = 10 FT. VERTICAL

GRADE LINE ON PROFILE IS SHOWN AS GRADE OF FINISHED ROAD

LENGTH OF PROJECT = 4,069.7 FT. = 0.771 MILES

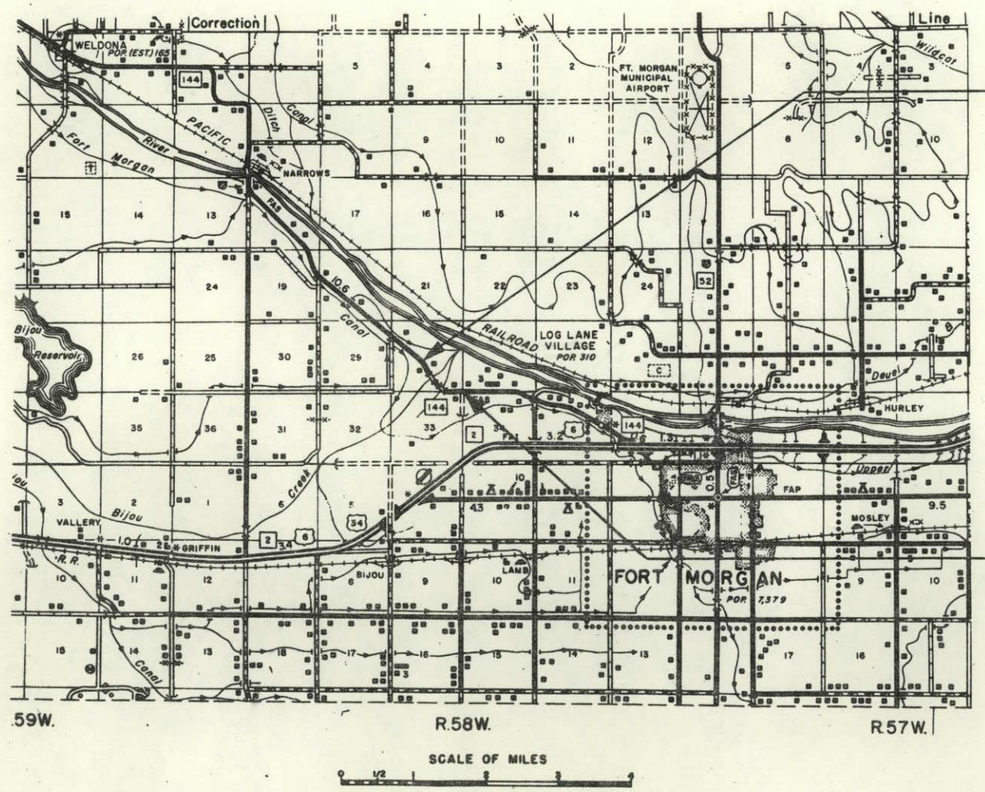

STA. 9+00
BEGIN R.O.W.
PROJ. ER 54(1)

STA. 49+69.7
END R.O.W.
PROJ. ER 54(1)

N

M.A.G.

MENT OF HIGHWAYS — STATE OF COLORADO
S.O.M. 158
EB. 1964

R. O. W. TABULATION OF PROPERTIES IN MORGAN COUNTY S.H. No. 144 PROJ. ER54(1)

FEDERAL ROAD DIVISION NO.	DISTRICT	PROJECT NO.	SHEET NO.
8	COLORADO	ER54(1)	2

RIGHT OF WAY WEST OF FORT MORGAN

PARCEL NO.	OWNER	ADDRESS	LOCATION	AREA IN ACRES			PURCHASE DATA					REMARKS	NO.
				PARCEL	TO BE ACQUIRED	REMAINDER	LAND	IMPROV'M'TS	DAMAGE	MISC.	TOTAL		
			T. 4 N., R. 58 W., 6th P.M.										
1	ETHEL M. WOLFF formerly ETHEL M. NELSON & W.A. NELSON ESTATE	ROUTE 2, FORT MORGAN, COLORADO	N 1/2 SW 1/4, SEC. 28	1.653	0.661	301+							
2	JESSE A. CHILSON & MABEL I. CHILSON, J.T.	FORT MORGAN, COLORADO	SE 1/4, SEC. 28	6.145	3.114	576+							
3	JESSE A. CHILSON & MABEL I. CHILSON, J.T.	FORT MORGAN, COLORADO	N 1/2 NE 1/4, SEC. 33	1.533	0.632	See Parcel 2							

REVISIONS

RIGHT OF WAY
WEST OF FORT MORGAN

FED. ROAD REG. NO.	DIVISION	PROJECT NO.	SHEET NO.
9	COLO.	E.R. 54 (1)	3

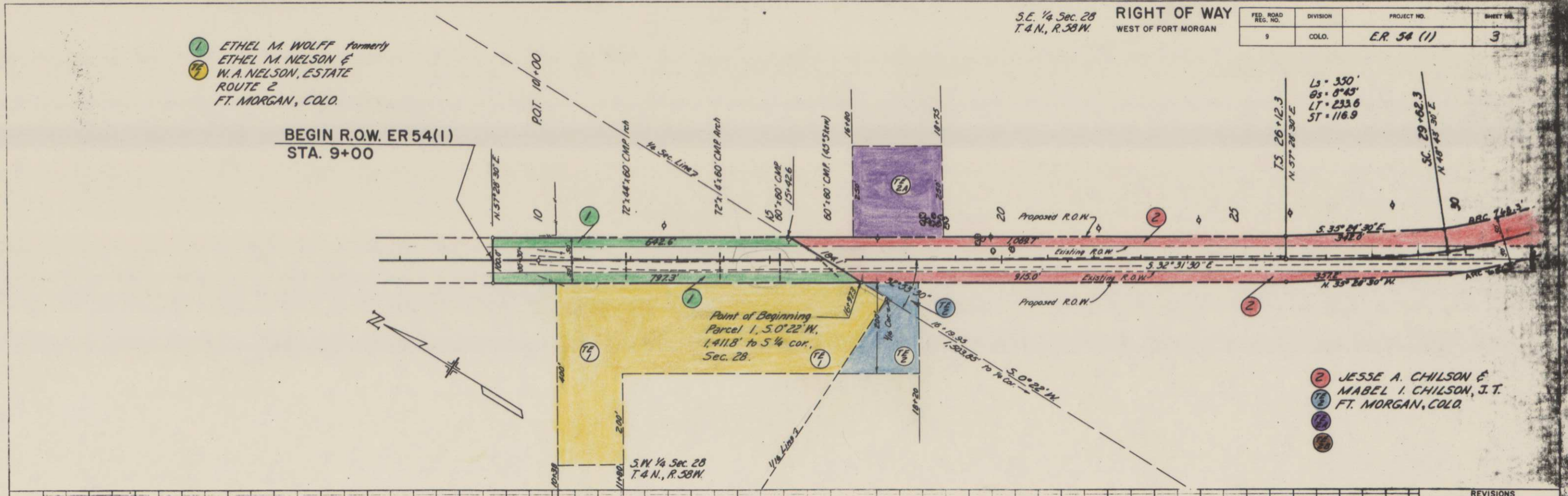

REVISIONS

K+E

FED. ROAD REG. NO.	DIVISION	PROJECT NO.	SHEET NO.
9	COLO.	ER 54 (1)	4

RIGHT OF WAY

WEST OF FORT MORGAN

REVISIONS

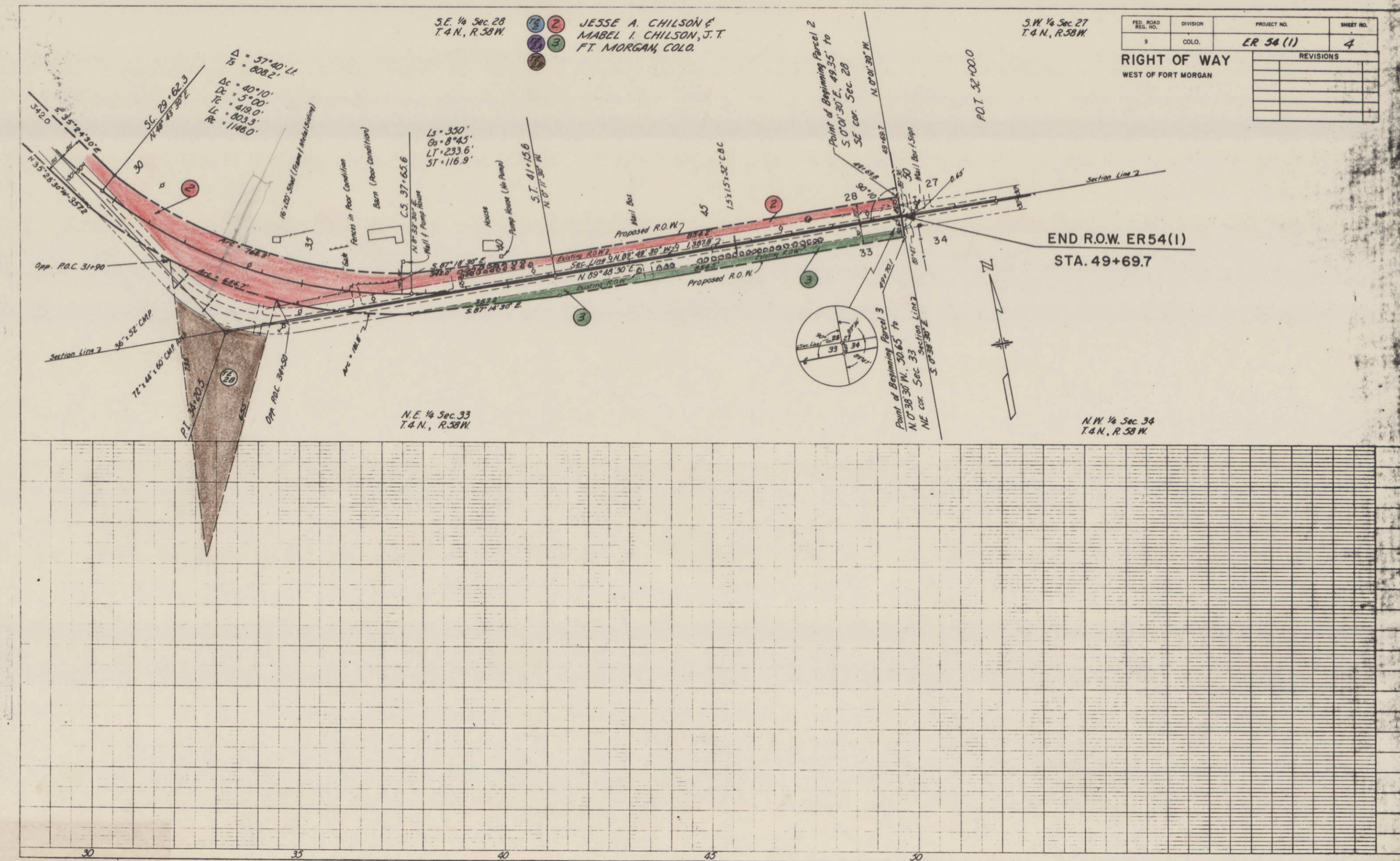

K+E PLATE 1, PLAN-PROFILE

49 7016 ARKWRIGHT

FED. ROAD REG. NO.	DIVISION	PROJECT NO.	SHEET NO.
9	COLO.	ER 54(1)	5

RIGHT OF WAY

WEST OF FORT MORGAN

Property Ownership Map

Original Scale 1" = 400'
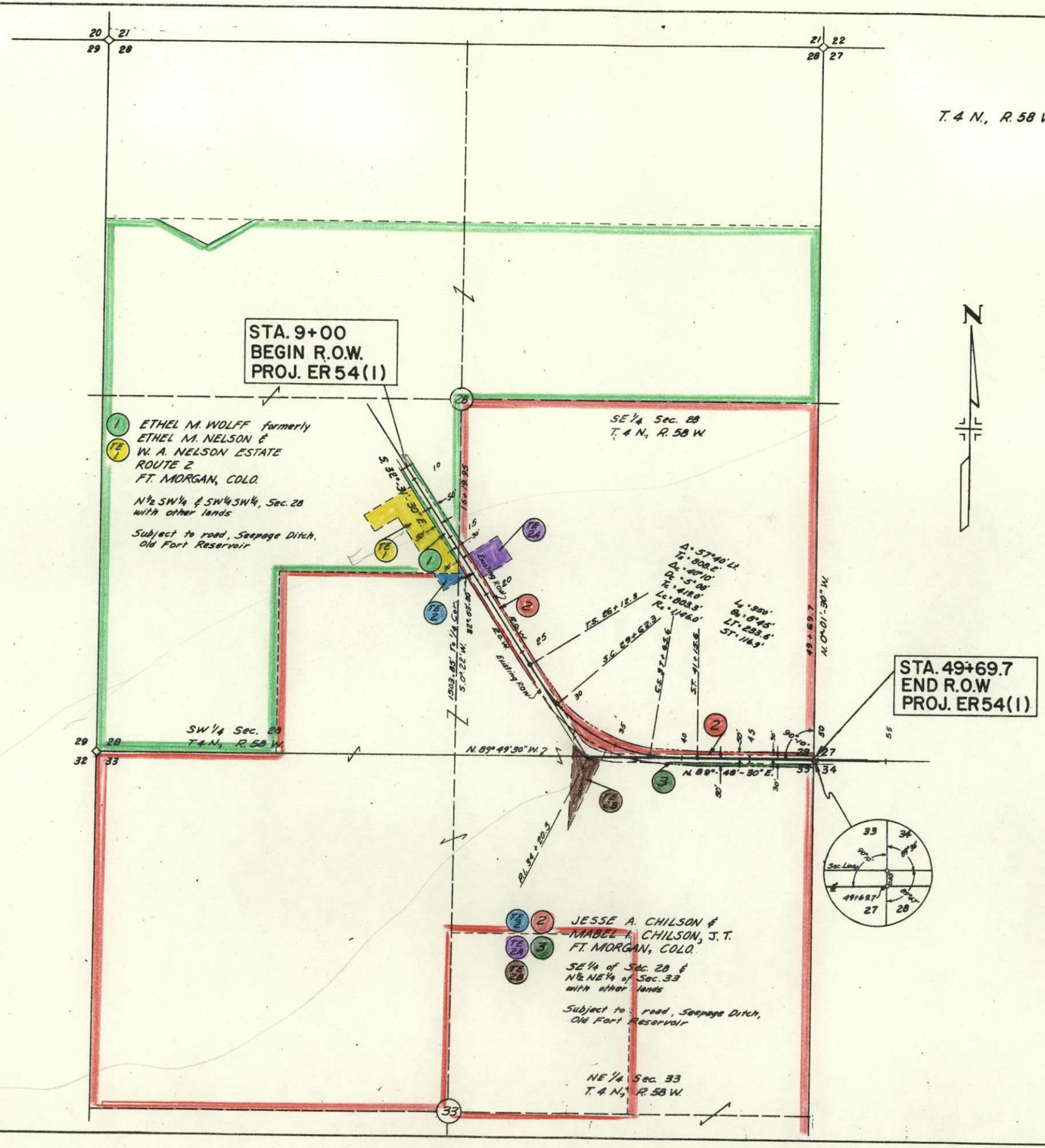
REVISIONS