

COLORADO STATE HIGHWAY DEPARTMENT

PLAN AND PROFILE OF PROPOSED FEDERAL AID PROJECT NO. 145 A STATE HIGHWAY NO. 4 GARFIELD COUNTY

INDEX OF SHEETS

Sheet No.	Title Page
Sheet No. 1	Summary and Typical Cross Section
Sheet No. 2	Standard Roadways
Sheet No. 3	Standard Concrete Box Culverts
Sheet No. 4	Standard Subsoil & 14 Inched Risers
Sheet No. 5	Standard Concrete Right-Hand
Sheet No. 6	Plan and Profile
Sheet No. 7 & 8	Cross Sections
Sheet No. 9 & 10	Concrete Culvert, 5th SS-30
Sheet No. 11	Standard Barbed Wire Fence

CONVENTIONAL SIGNS

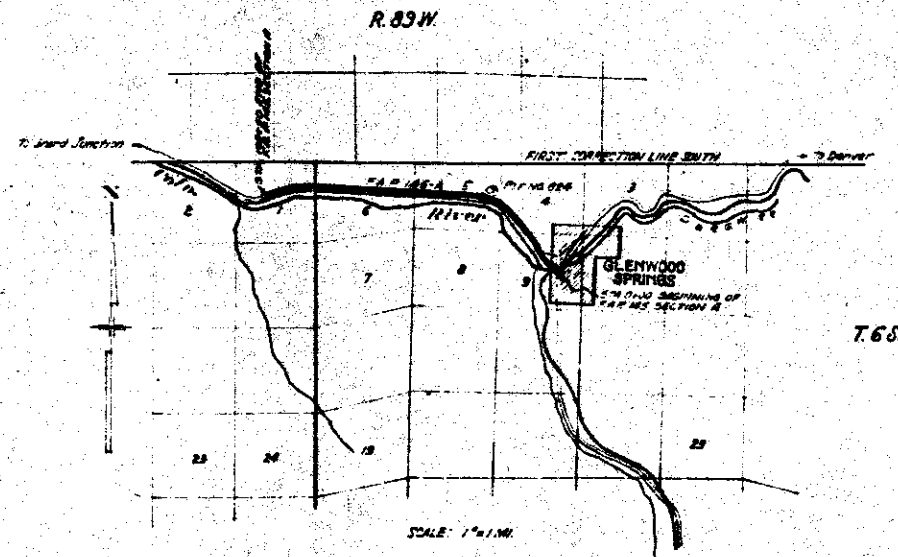
Survey Center Line	—————
Edge of Way Line	—————
Right-of-Way	—————
Right-of-Way	—————
Center Line	—————
Sec. Line	—————
1/2 Sec. Line	—————

SCALES

0.1 PLAN 1 IN. = 100 FT.
0.1 PROFILE 1 IN. = 100 FT. HORIZONTAL
 1 IN. = 10 FT. VERTICAL

GRADE LINE IN PROFILE IS SHOWN AS GRADE OF FINISHED ROAD

GROSS LENGTH OF PROJECT 20101.5 FT. = 3.807 MI.
NET LENGTH OF PROJECT 20101.5 FT. = 3.807 MI.



RECOMMENDED FOR APPROVAL

APPROVED

RECOMMENDED FOR APPROVAL

RECOMMENDED FOR APPROVAL

RECOMMENDED FOR APPROVAL

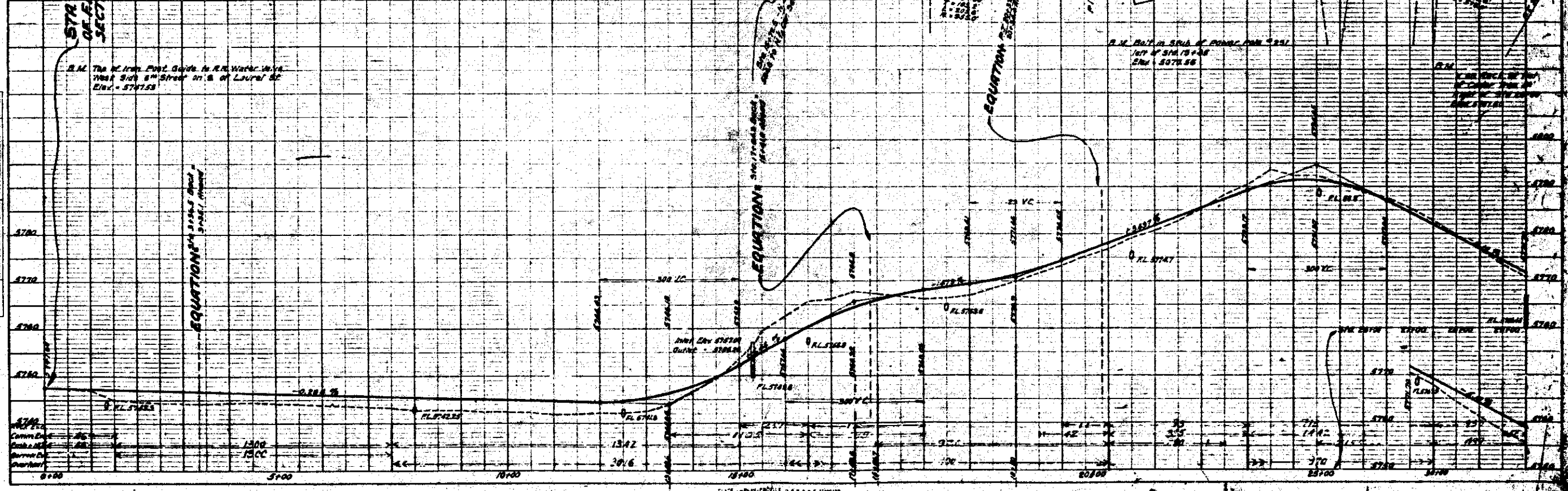
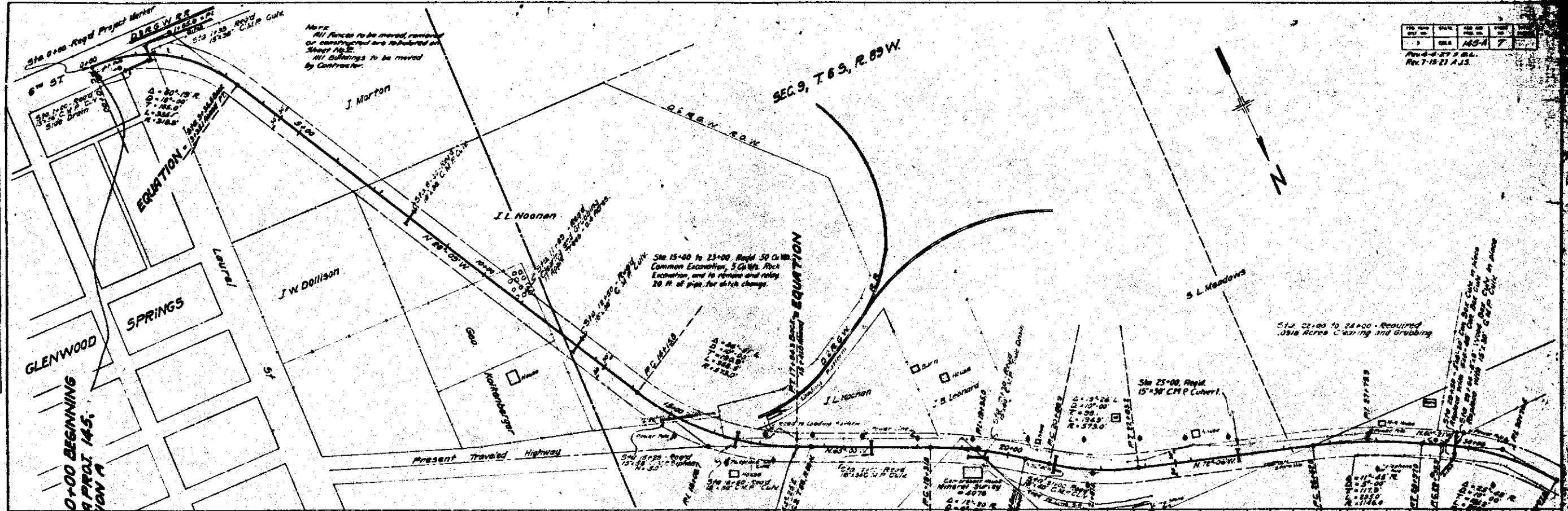
APPROVED

775	100	100	100	100
3	100	100	100	100
REV. 4-27-54				
REV. 7-15-51 A.J.S.				

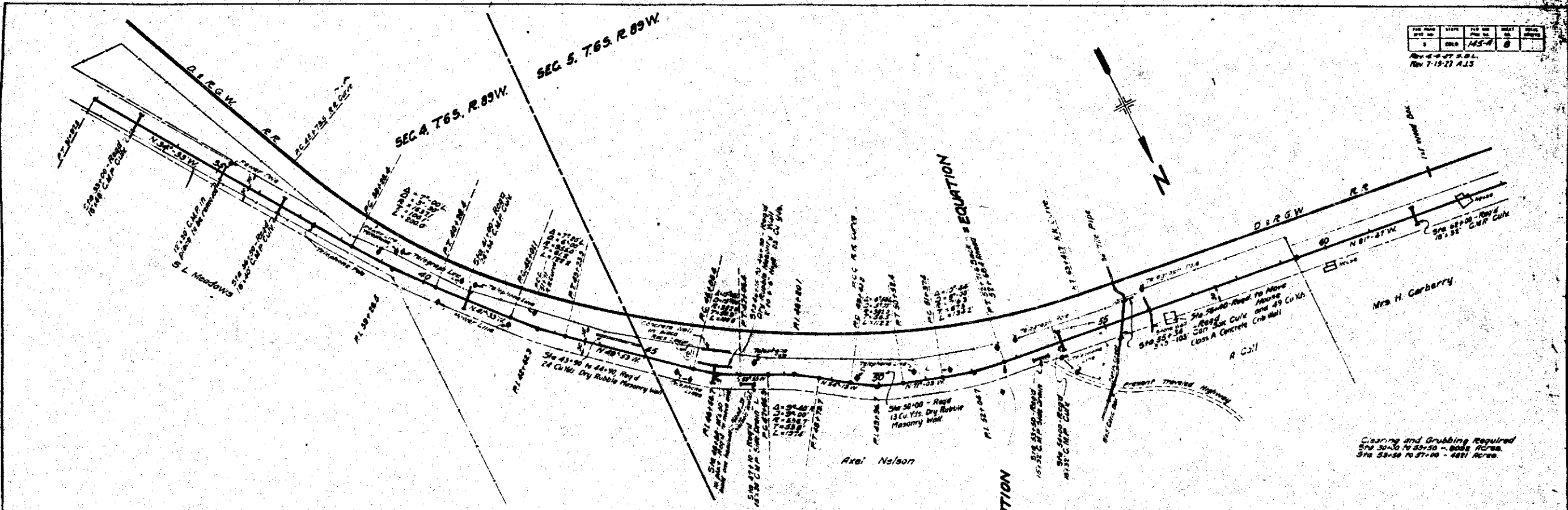
NOTE
 All fences to be moved, removed
 or constructed are indicated on
 Sheet No. 2.
 All buildings to be moved
 by Contractor.

PLAN	DATE	BY
10/15/54	10/15/54	J. C. HARRIS
NOTE BOOK	ALUMINUM CHECKED	
NO. 100	NO. 100	

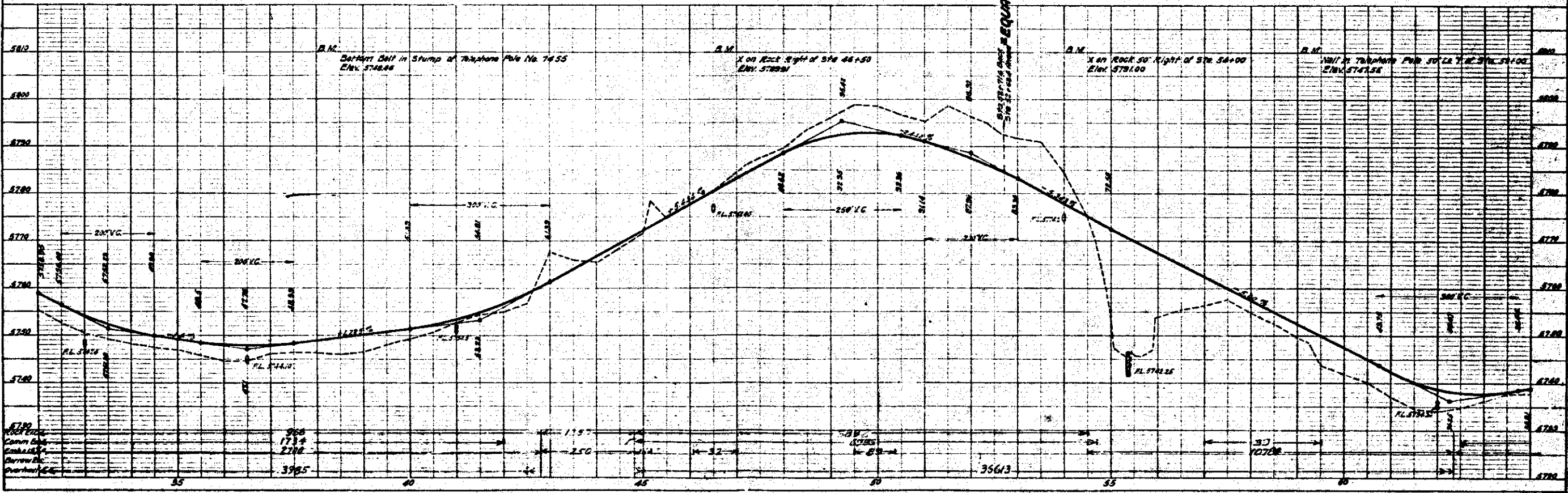
PROFILE	DATE	BY
10/15/54	10/15/54	J. C. HARRIS
NOTE BOOK	ALUMINUM CHECKED	
NO. 100	NO. 100	



PLAN	DATE	BY	SCALE
1	1924	A.S.	1" = 100'



PROFILE	DATE	BY	SCALE
1	1924	A.S.	1" = 100'



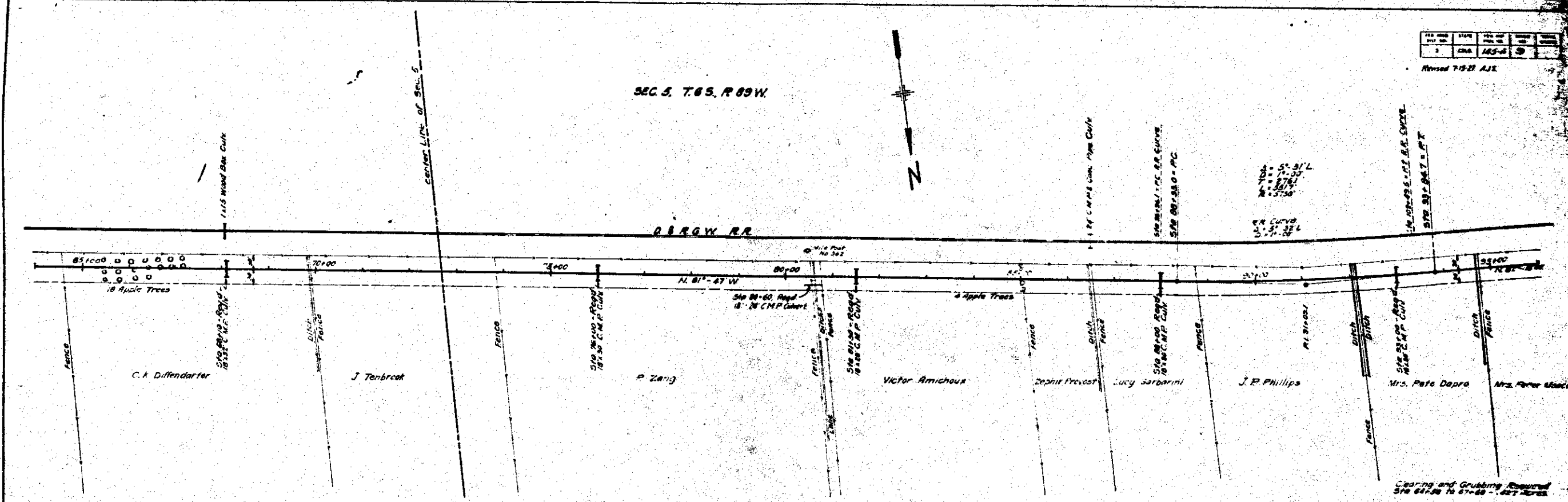
NO. 1	DATE	BY	CHKD.
2	1/15/27	AJX	

Revised 7-15-27 AJX

SEC. 5, T. 65, R. 69 W.

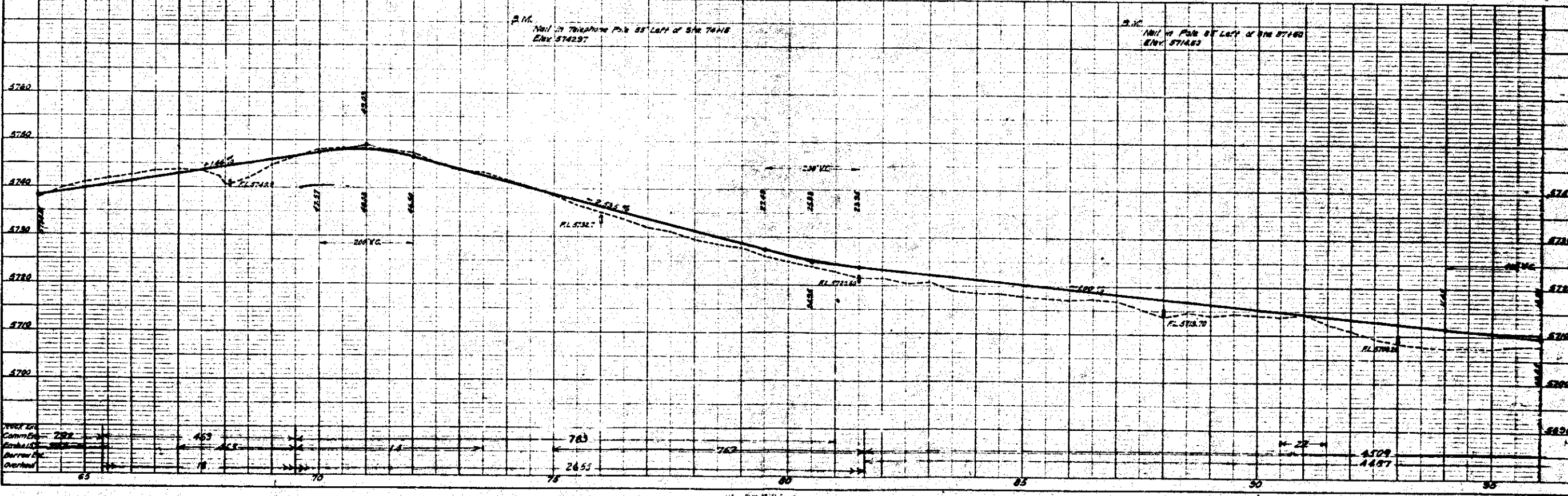


PLAN	DATE	BY	CHKD.
1/15/27	1/15/27	AJX	



$\Delta = 5^\circ 31' L$
 $\theta = 71^\circ 30'$
 $\alpha = 374.1$
 $\beta = 57.50$
 R.R. Curve
 $\Delta = 5^\circ 31' L$
 $\theta = 71^\circ 30'$

PROFILE	DATE	BY	CHKD.
1/15/27	1/15/27	AJX	

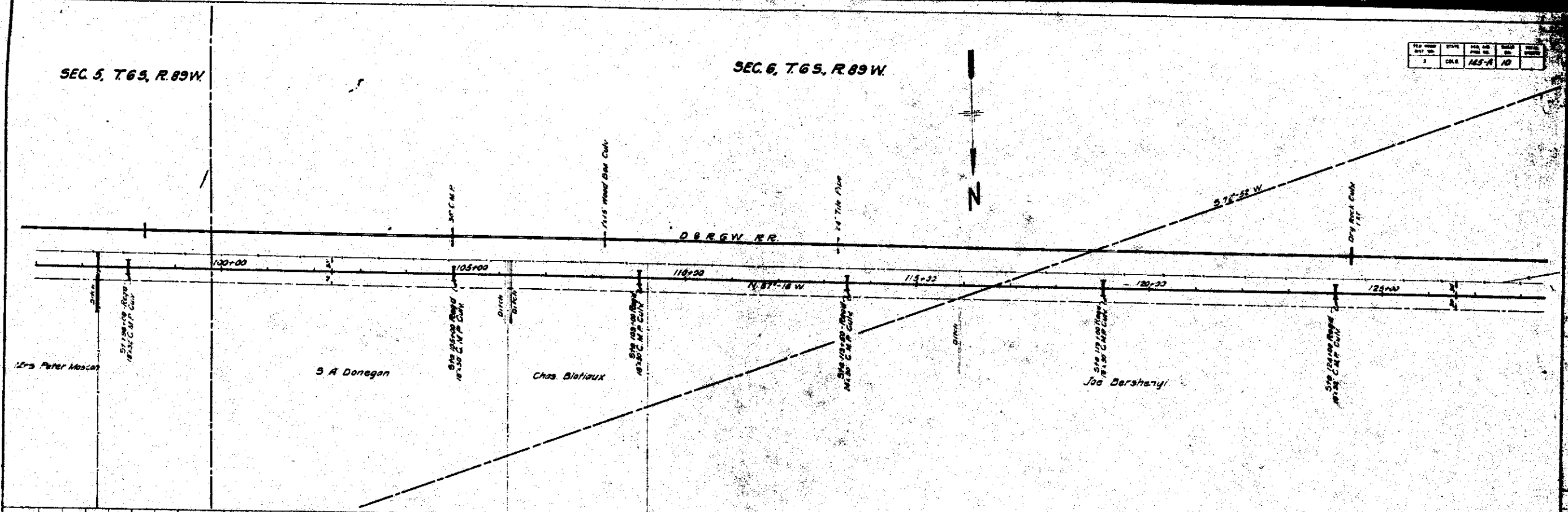


PROJ. NO.	STATE	CONTRACT NO.	SECTION NO.	SHEET NO.
3	COLO.	145-A	10	

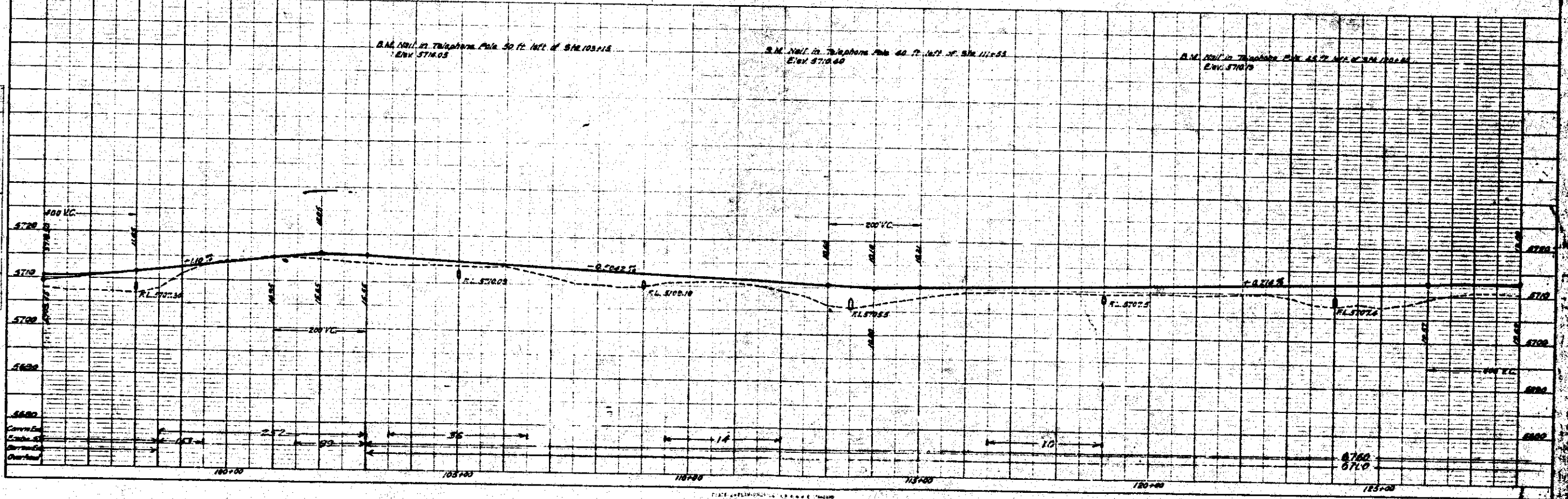
SEC. 5, T. 6 S., R. 89 W.

SEC. 6, T. 6 S., R. 89 W.

PLAN	DATE	BY	CHECKED
10/20/27	10/20/27	J.C. CRANE	J.C. CRANE



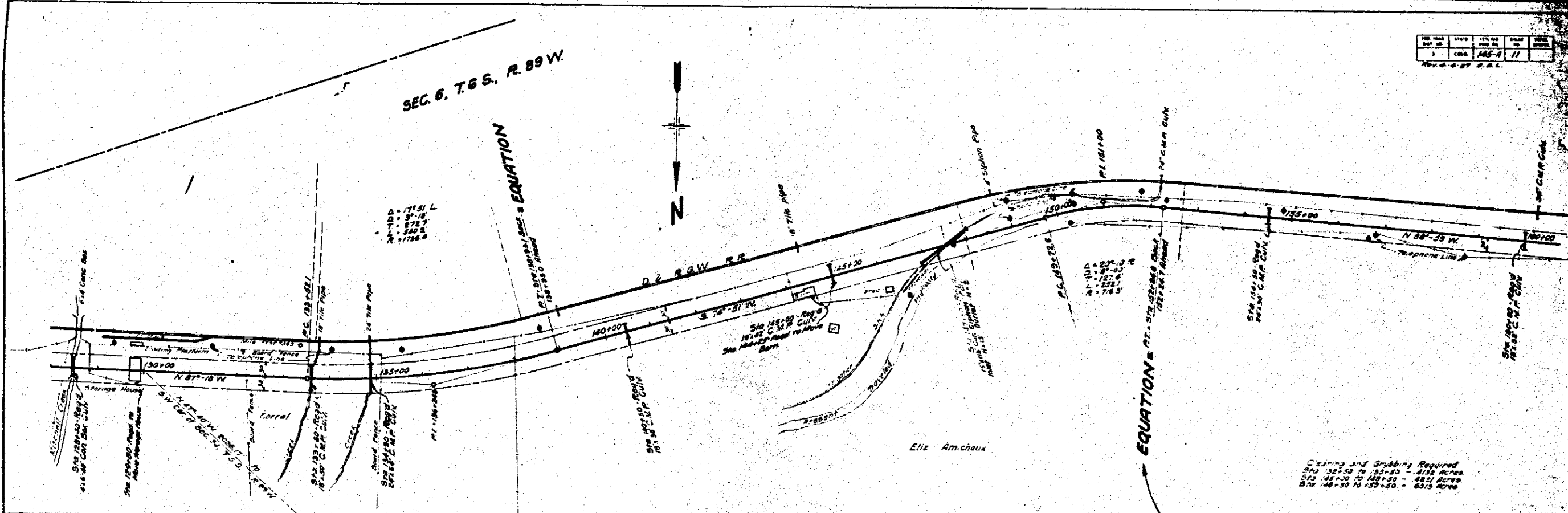
PROFILE	DATE	BY	CHECKED
10/20/27	10/20/27	J.C. CRANE	J.C. CRANE



SEC. 6, T. 6 S., R. 89 W.

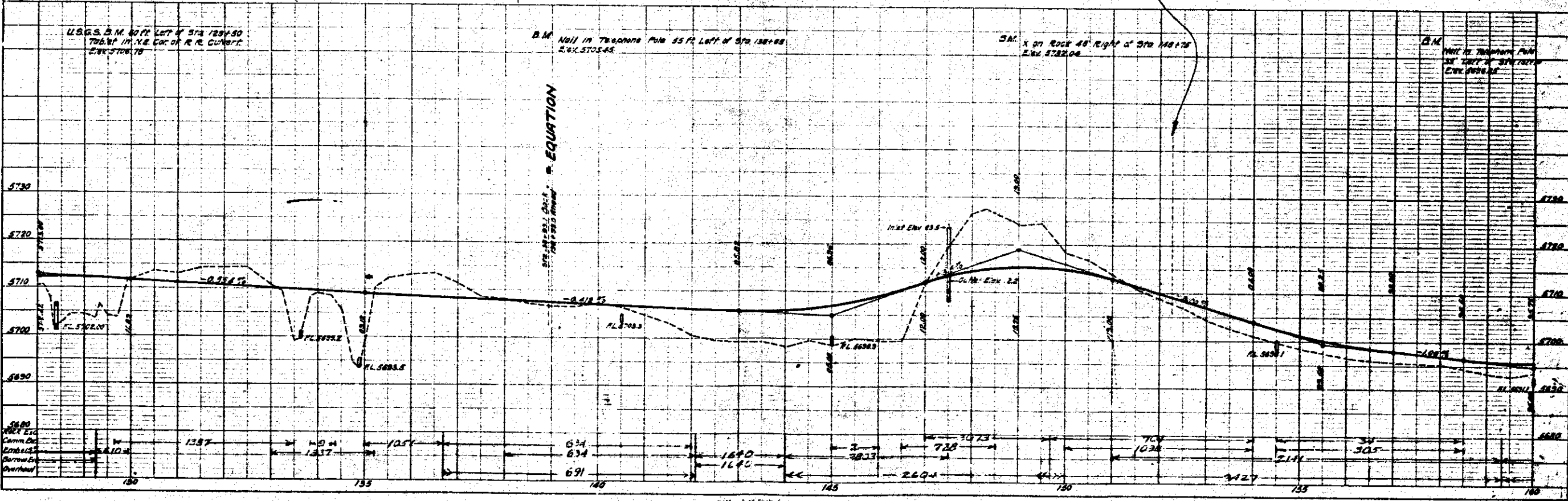


PLAN
 DRAWN BY R. C. THOMPSON
 CHECKED BY E. L. ...
 DATE NOV 4-4-27



Clearing and Grubbing Required
 Sta 132+50 to 135+50 - 3152 Acres
 Sta 145+00 to 148+50 - 4821 Acres
 Sta 148+50 to 153+50 - 6315 Acres

PROFILE
 DRAWN BY R. C. THOMPSON
 CHECKED BY E. L. ...
 DATE NOV 4-4-27

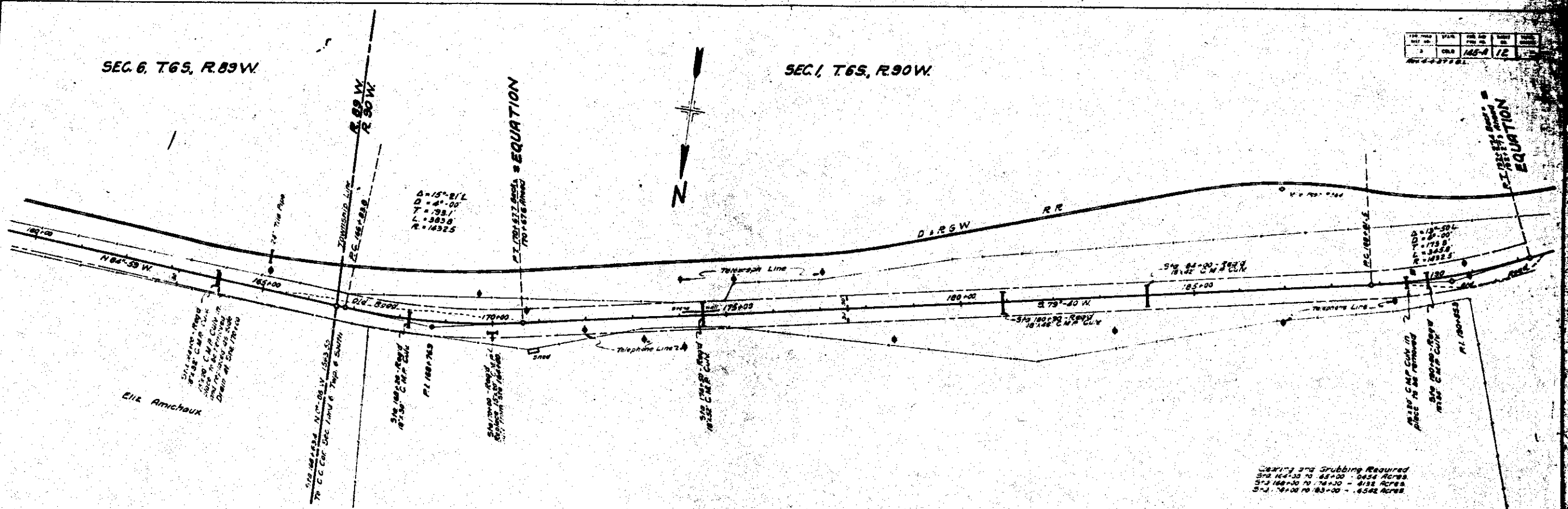


DATE	SCALE	BY	CHECKED
1925	1" = 100'	J. C. LARSEN	J. C. LARSEN

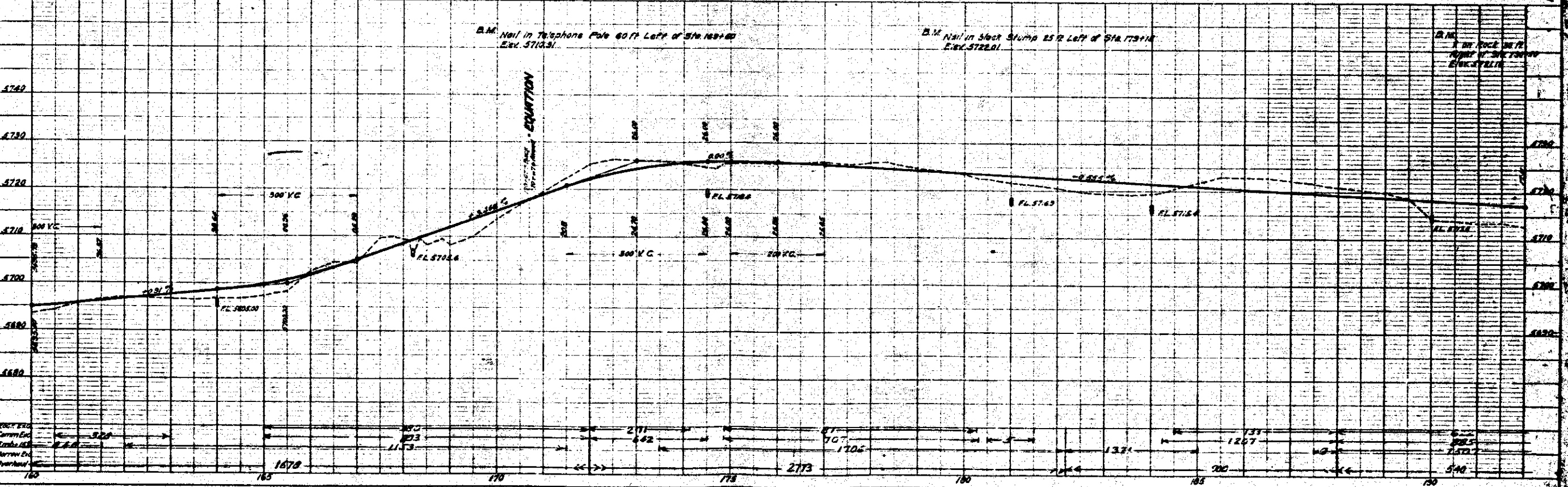
SEC. 6, T.6S, R.89W.

SEC. 1, T.6S, R.90W.

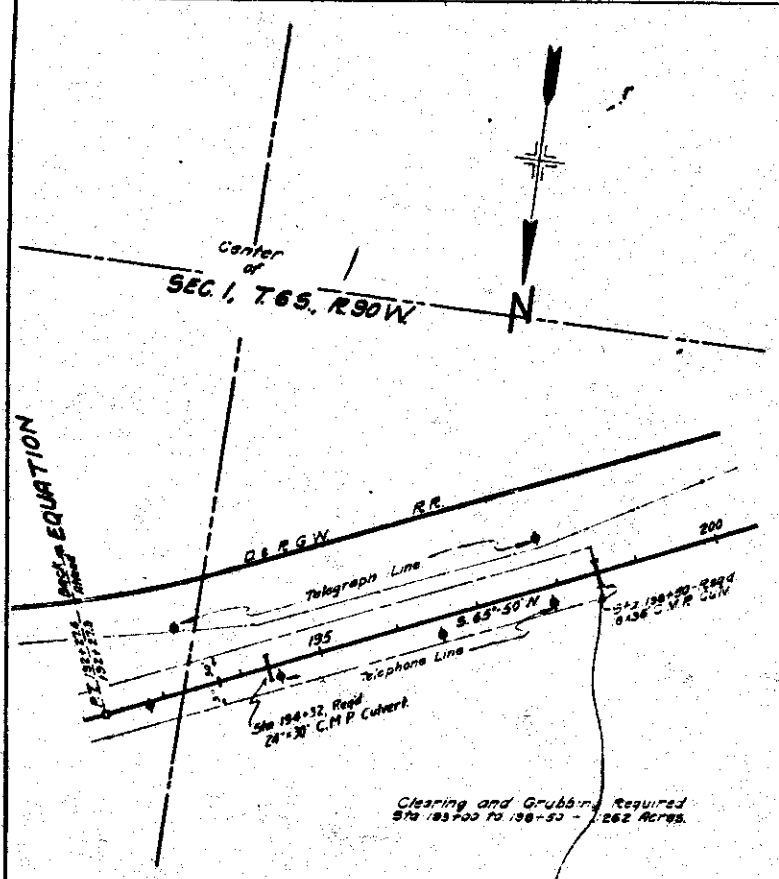
PLAN	DATE	BY	CHECKED
1925	1925	J. C. LARSEN	J. C. LARSEN



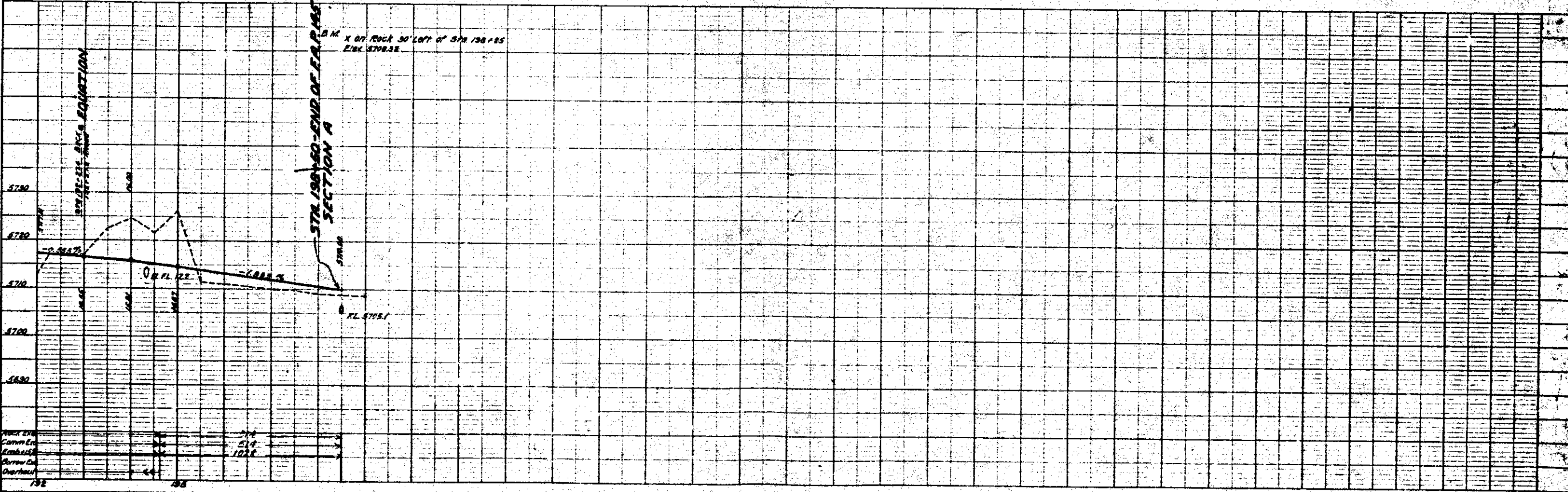
PROFILE	DATE	BY	CHECKED
1925	1925	J. C. LARSEN	J. C. LARSEN



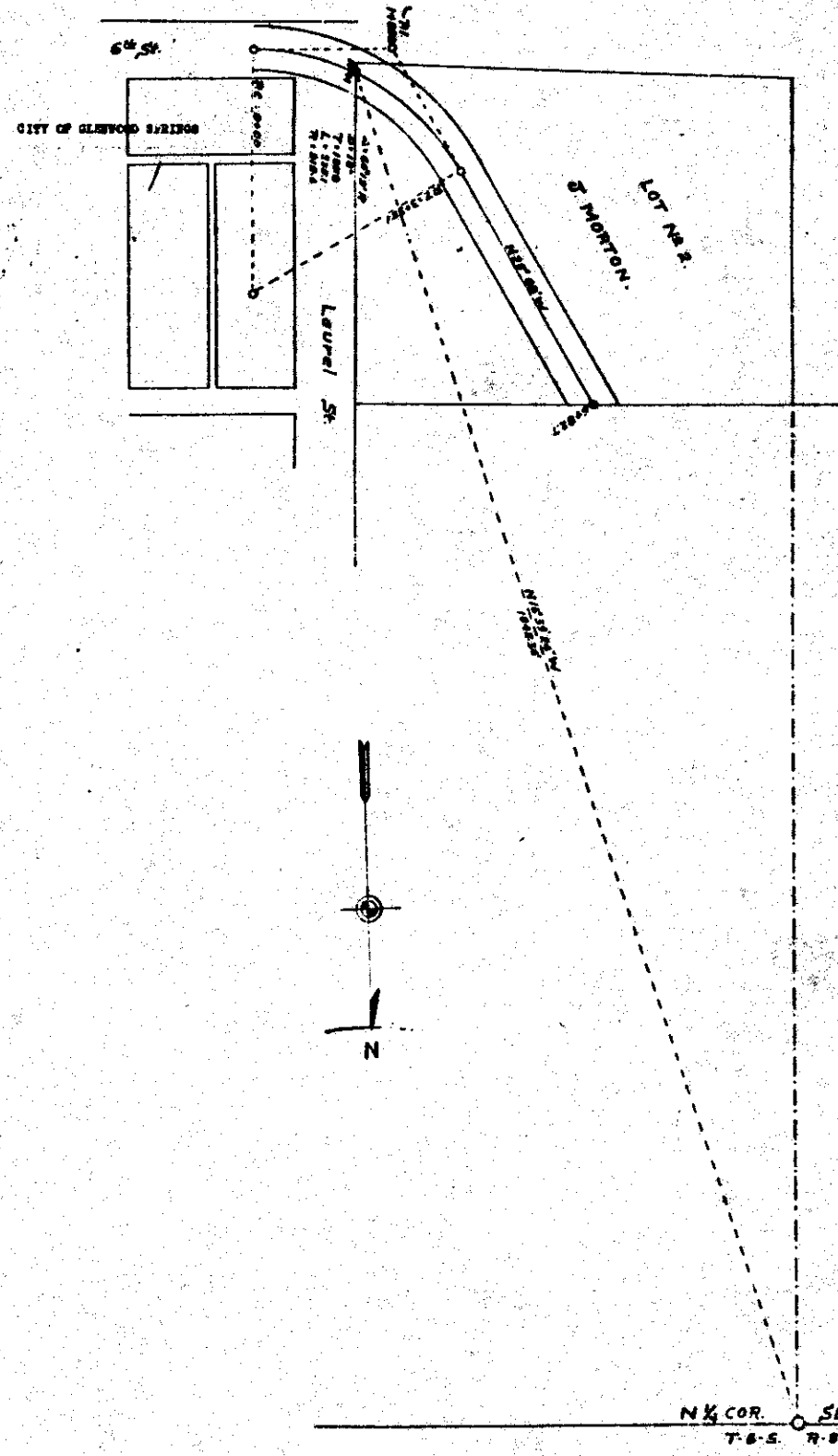
PLAN	DATE	BY	CHECKED
10/1/27	10/1/27	A.C. Leland	A.C. Leland



PROFILE	DATE	BY	CHECKED
10/1/27	10/1/27	A.C. Leland	A.C. Leland



RECEIVED



COLORADO STATE HIGHWAY DEPARTMENT
 COLORADO FEDERAL AID PROJECT NO. 145-A
 RIGHT OF WAY MAP NUMBER 1

J. WATSON

Conveys all of that land situated within the right-of-way, said right-of-way extending for a distance of 30 feet each side of the center line of the Highway, located in Lot No. 2 of Sec. 9, T. 8 S. R. 88 W. of the 8th P. M., more particularly described as follows: Beginning at Sta. 1 plus 41, a point on the west boundary line of the city of Glenwood Springs, from which the N. 1/4 cor. of Sec. 9, T. 8 S. R. 88 W. of the 8th P. M. bears S. 10° 30' 24" E. a distance of 1846.36 feet. Thence with an 18° curve to the right (the long chord of which bears N. 48° 27' 5" S. a distance of 191.9 feet) to Sta. 3 plus 33.1 of said curve. Thence S. 38° 30' 5" E. a distance of 347.4 feet to Sta. 3 plus 88.7, which is the North boundary line of Lot No. 1 of Sec. 9, T. 8 S. R. 88 W. of the 8th P. M.

The above right-of-way contains 0.731 acres.

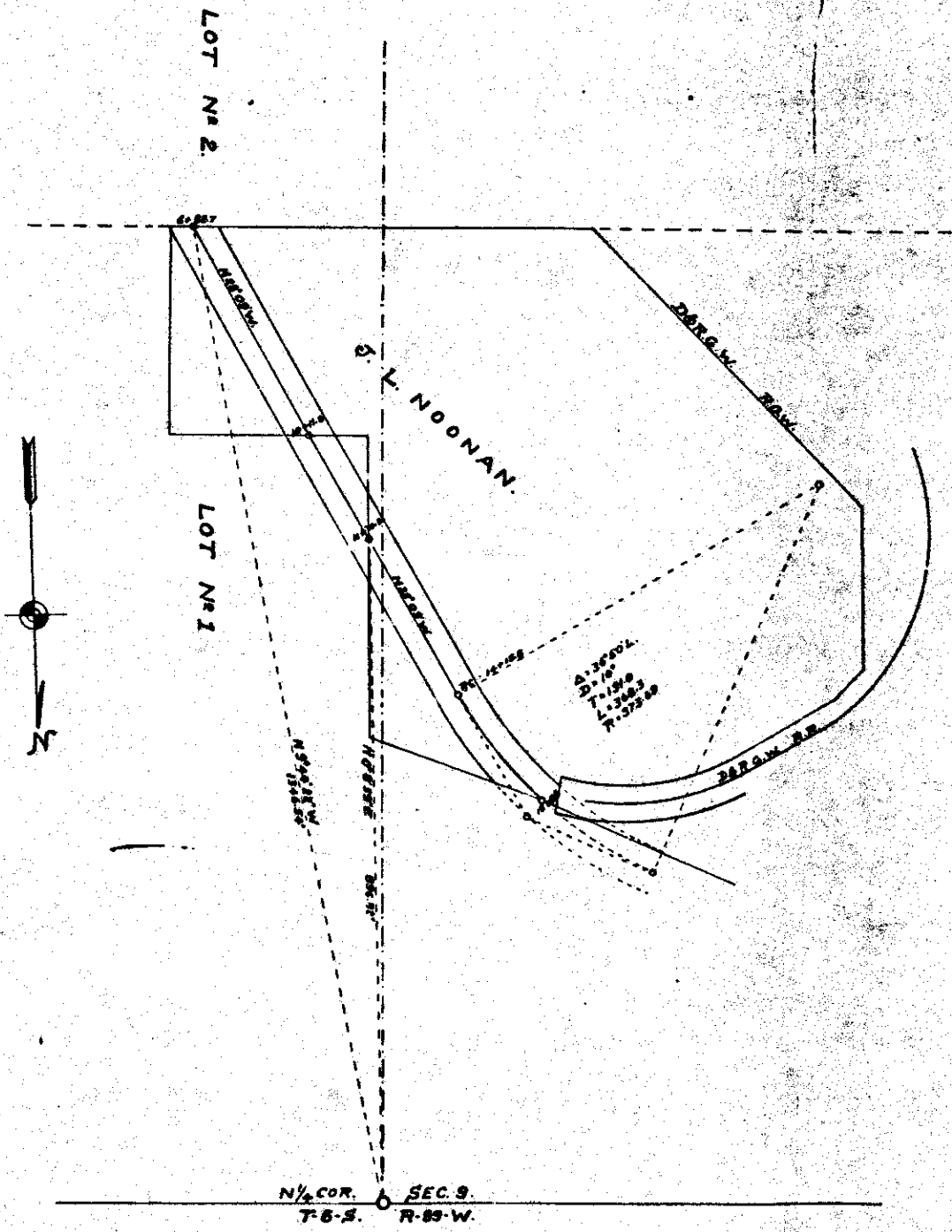
The Colorado State Highway Department reserves the right to make any changes in irrigation ditches which may be necessary due to the construction of said Highway. It is understood that no changes will be made in any ditches that will interfere in any way with the irrigation of the land under said ditches. The Colorado State Highway Department further reserves the right to construct such intercepting ditches as may be necessary for adequate drainage and protection of the road.

RECEIVED

COLORADO STATE HIGHWAY DEPARTMENT
COLORADO FEDERAL AID PROJECT NO. 144-A
RIGHT OF WAY MAP NUMBER 2

J. L. NOONAN.

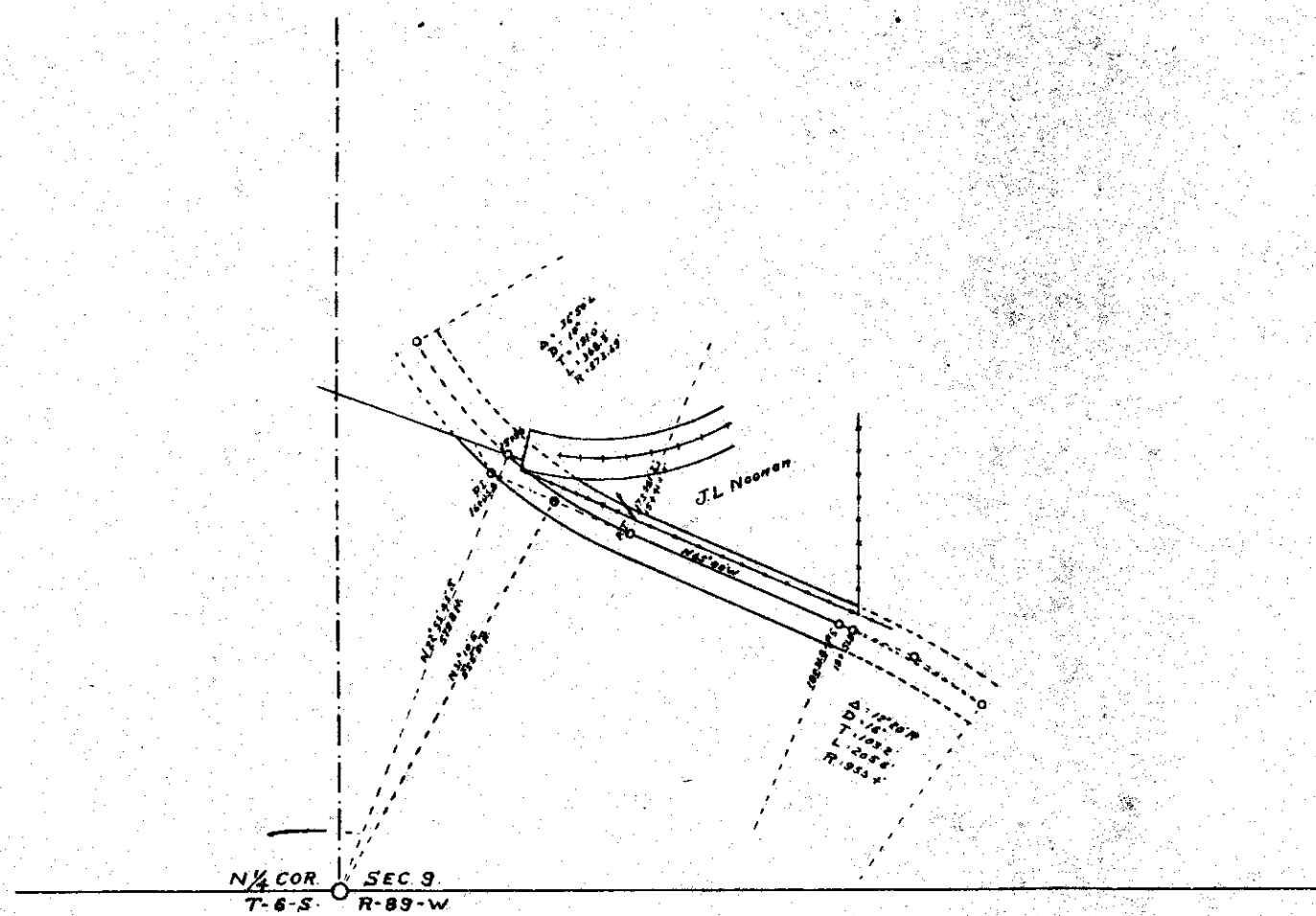
Conveys all of that land situated within the right-of-way, the said right-of-way extending for a distance of 10 feet each side of the center line of the highway, located in Lot No. 1, and the N.E. 1/4 of the T.6 S. 1/4 of Sec. 9, T.6 S. R.89 W. of the 5th P.M., more particularly described as follows:
Beginning at Sta. 2 plus 82.7, a point on the boundary line between Lots No. 1 and Lot No. 2 of Sec. 9, T.6 S. R. 89 W. of the 5th P.M. from which the N. 1/4 cor. of Sec. 9, T.6 S. R. 89 W. bears S. 7° 28' W. a distance of 1344.54 feet. Thence S. 23° 05' W. a distance of 333.1 feet to Sta. 10 plus 11.8, a point on the East and West boundary line between the property of J. L. Noonan and Geo. Kalksberger.
The above right-of-way contains 0.453 acres.
Beginning at Sta. 11 plus 70.3, a point on the North and South boundary line between the J. L. Noonan and Geo. Kalksberger properties, thence S. 28° 20' E. a distance of 245.3 feet to Sta. 14 plus 15.8, thence with a 100' curve to the left; the last chord of which bears S. 37° 13' E. a distance of 179.3 feet; to Sta. 15 plus 36, a point on the South boundary line of the County road right-of-way.
The above right-of-way contains 0.371 acres.
The Colorado State Highway Department reserves the right to make any change in irrigation ditches which may be necessary due to the construction of said highway. It is understood that no changes will be made in any ditches that will interfere in any way with the irrigation of the land under said ditches. The Colorado State Highway Department further reserves the right to construct such intersecting ditches as may be necessary for adequate drainage and protection of the road.



Conveys a strip of land 60 feet in width, being 30 feet on either side of a center line described as follows:-
 (Except that portion of said strip already belonging to the County of Garfield, and that portion belonging to the Denver and Rio Grand Railroad), a portion of the E.E. 1/4 of the N.W. 1/4 of Sec. 9, T.6 S., R.89 W. of the 6th. P.M.; More particularly described as follows:-
 Beginning at Sta. 18 plus 00, a point on the South boundary line of the County road right-of-way from which the P.C. of Sec. 9, T.6 S., R.89 W. of the 6th. P.M. bears N. 22° 43' 43" E. a distance of 579.8 feet; thence with a 10° curve to the left (the long chord of which bears N. 22° 36' 9" E. a distance of 107.5 feet) to Sta. 17 plus 24.1 which equals Sta. 18 plus 00, said point being the P.T. of the curve; thence N. 88° 00' 0" W. a distance of 200.0 feet to Sta. 18 plus 24.1; thence with a 4° curve to the right (the sub-chord of which bears N. 84° 54' 0" E. a distance of 20.0 feet) to Sta. 18 plus 21.8

The above described right-of-way conveyed, is situated between the fence line and South right-of-way line as shown on the accompanying plat and contains 0.1217 acres

The Colorado State Highway Department reserves the right to make any changes in irrigation ditches which may be necessary due to the construction of said highway. It is understood that no change will be made in any ditches that will interfere in any way with the irrigation of the land under said ditches. The Colorado State Highway Department further reserves the right to construct such intercepting ditches as may be necessary for adequate drainage and protection of the road.

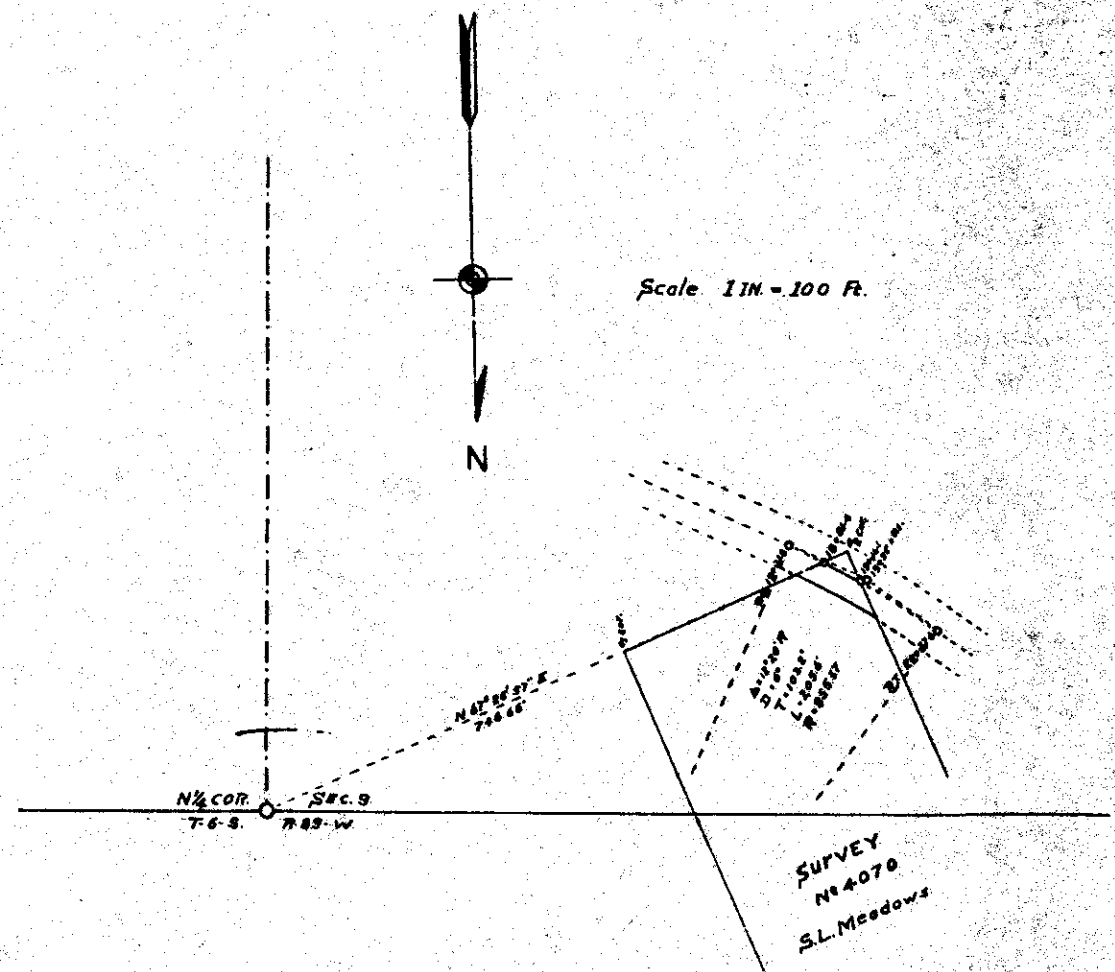


Conveys all that land situated within the right-of-way, said right-of-way being located in the N.E. 1/4 of the N.W. 1/4 of Sec. 9, T. 6 S. R. 89 W. of the 6th P.M.; more particularly described as follows:

Beginning at Sta. 18 plus 61.4, a point on a 6° curve to the right from which the Y. & cor. of Sec. 9, T. 6 S. R. 89 W. of the 6th P.M. bears N. 67° 25' 37" E. a distance of 746.66 feet, thence S. 67° 25' 37" W. a distance of 29.01 feet to Cor. No. 3 of Survey No. 4070. Thence N. 22° 35' W. a distance of 90 feet to the intersection of the North boundary line of the right-of-way, thence with a 6° 11' curve to the left a distance of 112.3 feet to the intersection of the South boundary line of Survey No. 4070. Thence S. 67° 25' 37" W. a distance of 40.0 feet to Sta. 18 plus 61.4, the place of beginning.

The above described Tract contained 0.0715 acres.

The Colorado State Highway Department reserves the right to make any changes in irrigation ditches which may be necessary due to the construction of said highway. It is understood that no changes will be made in any ditches that will interfere in any way with the irrigation of the land under said ditches. The Colorado State Highway Department further reserves the right to construct such intercepting ditches as may be necessary for adequate drainage and protection of the road.



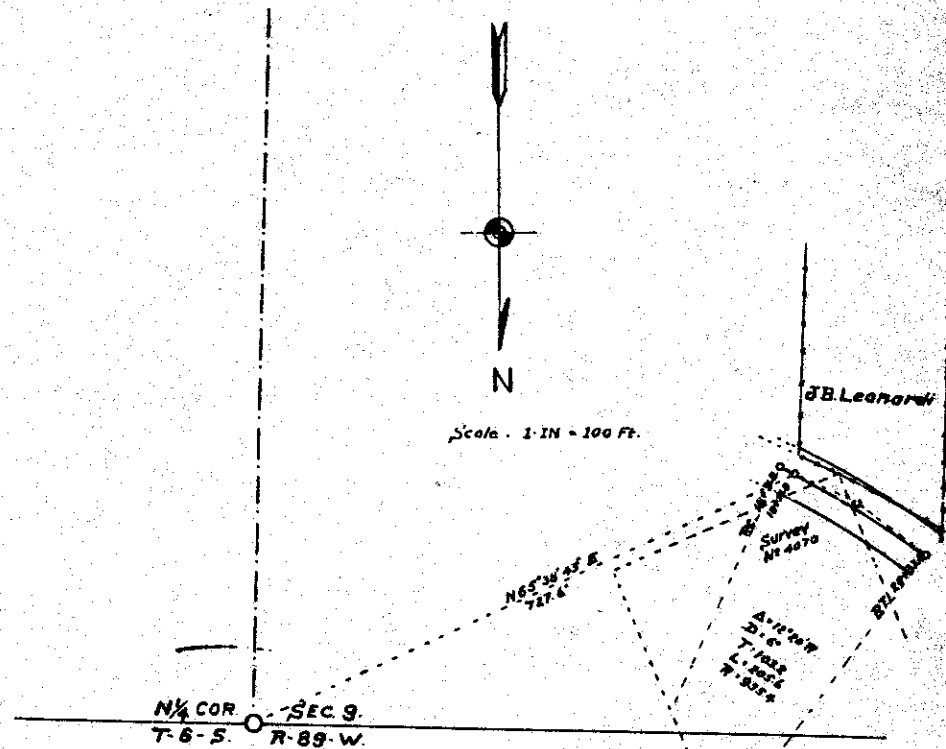
J. S. LEAVITT.

Conveys a strip of land 30 feet in width, being 30 feet on each side of a center line described as follows: (except that portion of said strip already belonging to the County of Garfield, and that portion belonging to S. L. Seaborn under Mineral Survey No. 4370) a portion of the N.W. 1/4 of the S.W. 1/4 of Sec. 9, T. 6 S., R. 89 W. of the 5th P.M., more particularly described as follows:-

Beginning at Sta. 18 plus 31.6, a point from which the V. 1/4 cor. of Sec. 9, T. 6 S., R. 89 W. of the 5th P.M. bears N. 55° 38' 45" E. a distance of 727.6 feet, thence with a 67° curve to the left (the long chord of which bears S. 88° 50' E. a distance of 135.2 feet.) to Sta. 20 plus 37.6, the P.T. of said curve.

The above described right-of-way conveyed, is situated between the fence line and the South right-of-way line as shown on the accompanying plat, and contains 3.0173 acres.

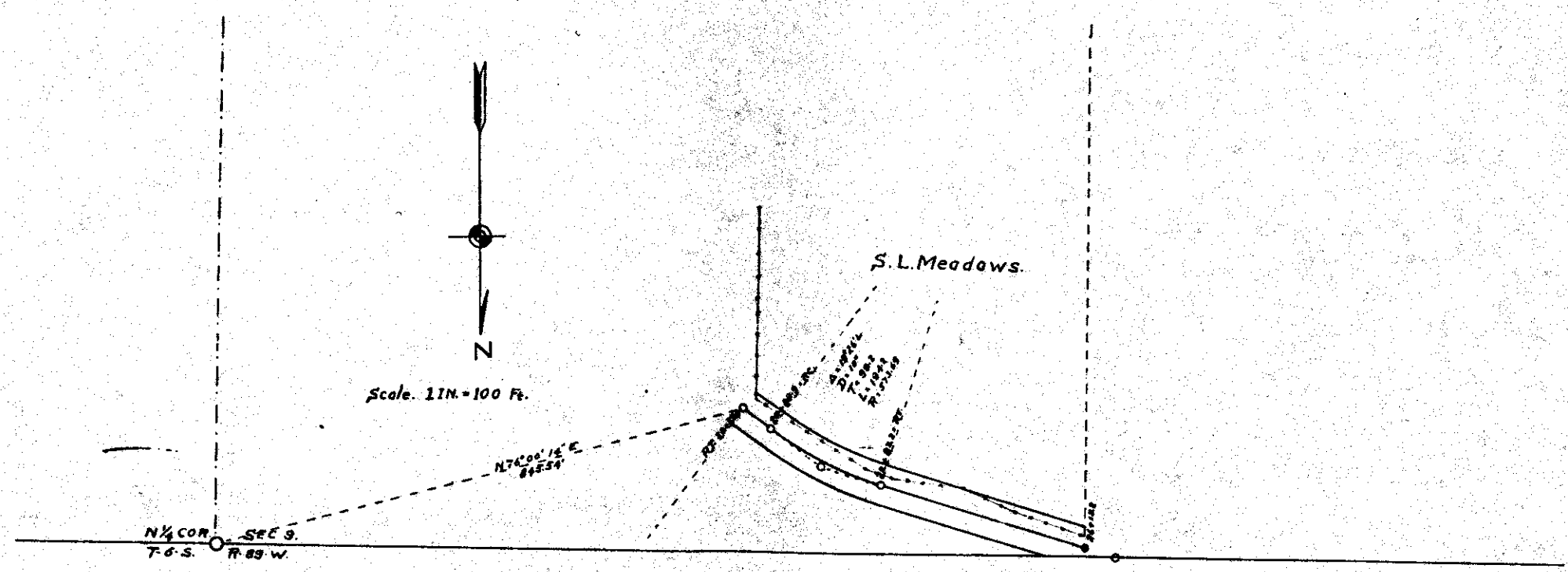
The Colorado State Highway Department reserves the right to take any changes in irrigation ditches which may be necessary due to the construction of said highway. It is understood that no changes will be made in any ditches that will interfere in any way with the irrigation of the land under said ditches. The Colorado State Highway Department further reserves the right to construct such intercepting ditches as may be necessary for adequate drainage and protection of the road.



COLORADO STATE HIGHWAY DEPARTMENT
 FEDERAL AID PROJECT NO. 146-3
 RIGHT OF WAY MAP NUMBER 7

S. L. MEADOWS

Conveys a strip of land 60 feet in width, being 30 feet on each side of a center line described as follows: (except that portion of said strip already belonging to the County of Garfield) a portion of the E. E. 1 of the N. E. 1 of Sec. 9, T. 2 S., R. 29 W. of the 6th. P.M., more particularly described as follows:
 Beginning at Sta. 20 plus 37.4, a point which the N. 1 cor. of Sec. 9, T. 2 S., R. 29 W. of the 6th. P.M. bears N. 70° 00' 14" E. a distance of 845.54 feet, thence N. 25° 40' E. a distance of 51.5 feet to Sta. 20 plus 88.9, thence with a 10° curve to the left (the long chord of which bears N. 25° 23' W. a distance of 153.25 feet) to Sta. 20 plus 33.3, the P.T. of said curve, thence N. 72° 06' E. a distance of 139.0 feet to Sta. 20 plus 14.8.
 The above described right-of-way conveyed, is situated between the fence line and the South right-of-way line as shown on the accompanying plat, and contains 0.111 acres.
 The Colorado State Highway Department reserves the right to make any changes in irrigation ditches which may be necessary due to the construction of said highway. It is understood that no changes will be made in any ditches that will interfere in any way with the irrigation of the land under said ditches. The Colorado State Highway Department further reserves the right to construct such intercepting ditches as may be necessary for adequate drainage and protection of the road.



Conveys a strip of land 30 feet in width, being 30 feet on either side of a center line, described as follows: (except that portion of said strip already belonging to the County of Garfield) a portion of the S.W. 1/4 of the S.W. 1/4 of Sec. 9, and the S.W. 1/4 of the S.W. 1/4 of Sec. 4, T. 6 S. R. 59 W. of the 6th P.M., more particularly described as follows:-
 Beginning at Sta. 20 plus 14.2, a point from which the S. 1/2 cor. of Sec. 9, T. 6 S. R. 59 W. of the 6th P.M. bears S. 89° 08' 23" E. a distance of 1355.9 feet, thence S. 72° 08' W. a distance of 18.8 feet to Sta. 20 plus 33.0, thence with a 37' curve to the right (the long chord of which bears S. 60° 13' 30" E. a distance of 234.84 feet) to Sta. 20 plus 97.0, the P.T. of said curve, thence S. 60° 21' W. a distance of 42.3 feet to Sta. 29 plus 39.3, thence with a 10' curve to the right (the long chord of which bears S. 47° 27' E. a distance of 356.13 feet) to Sta. 31 plus 97.3, the P.T. of said curve, thence S. 34° 13' E. a distance of 612.2 feet to Sta. 30 plus 38.4, thence S. 38° 30' 10" W. a distance of 130.8 feet to Sta. 30 plus 40.0.
 The above described right-of-way conveyed, is situated between the fence lines and the North and South right-of-way lines as shown on the accompanying plat, and contains 0.368 acres.
 The Colorado State Highway Department reserves the right to make any changes in irrigation ditches which may be necessary due to the construction of said highway. It is understood that no changes will be made in any ditches that will interfere in any way with the irrigation of the land under said ditches. The Colorado State Highway Department further reserves the right to construct such intercepting ditches as may be necessary for adequate drainage and protection of the road.



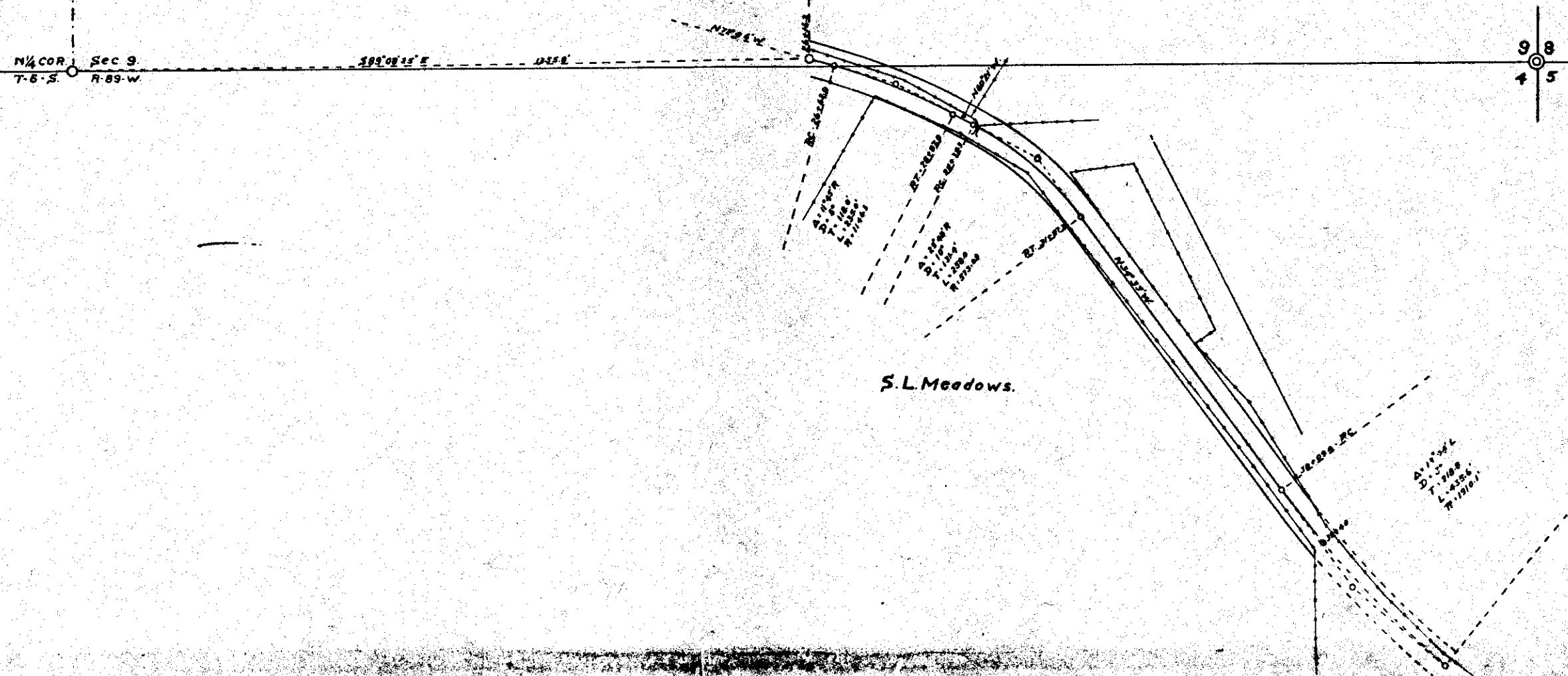
Scale. 1 in. = 100 ft.

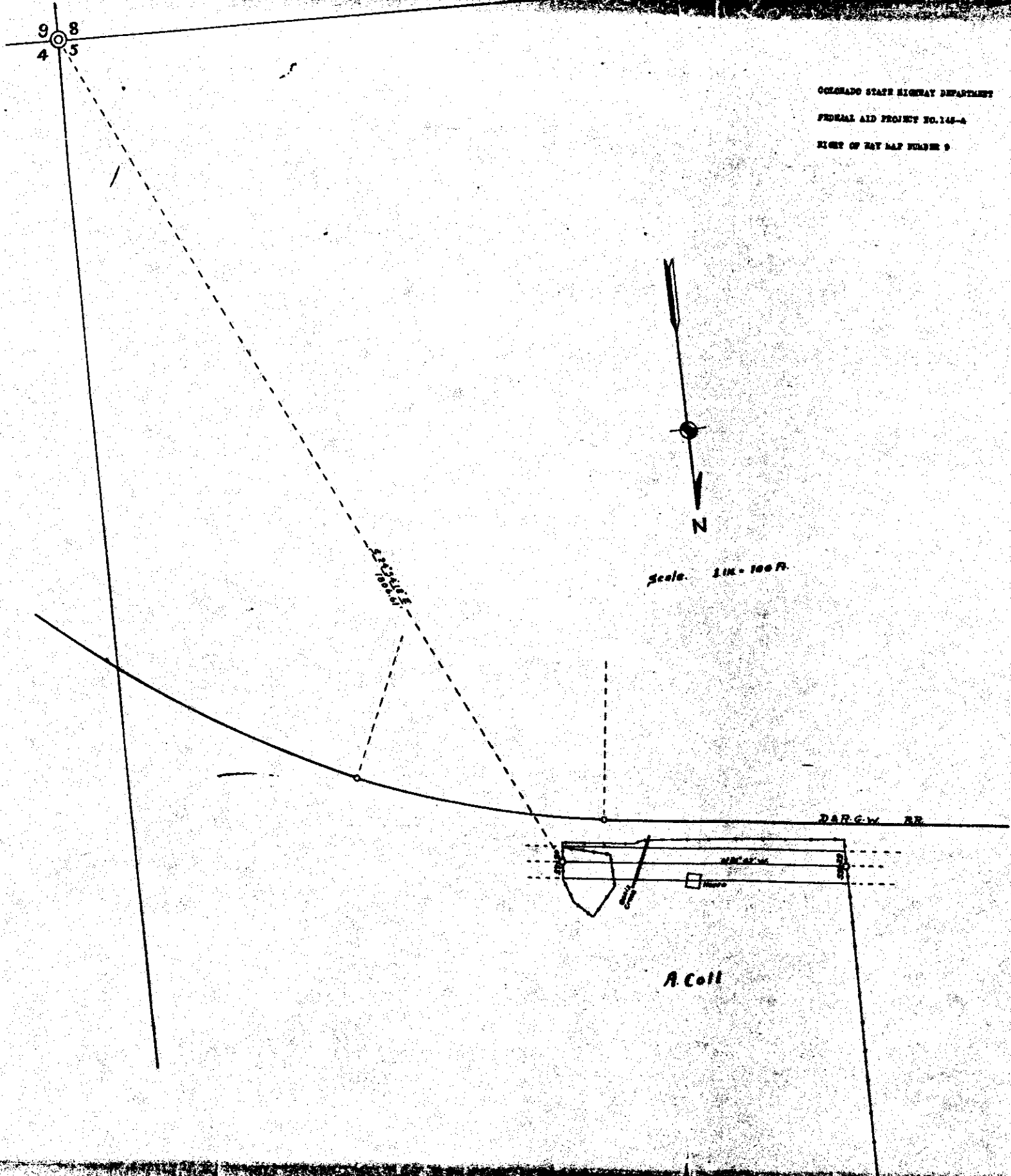
N 1/4 COR. Sec. 9
T. 6 S. R. 59 W.

193° 08' 15" E 1215'

9 8
4 5

S.L. Meadows.





COLORADO STATE HIGHWAY DEPARTMENT
 FEDERAL AID PROJECT NO. 145-A
 RIGHT OF WAY MAP NUMBER 9

A. COLL.

Conveys all of the land situated within the right-of-way, said right-of-way extending for a distance of 30 feet each side of the center line of the highway, located in the S. 1/4 of Sec. 1, T. 2 S. R. 69 W. of the 6th. P.M., more particularly described as follows: Beginning at Sta. 53 plus 00; a point on the East boundary line of the A. Coll property, from which the Section corner common to Sections 9, 8, and 9 of T. 2 S. R. 69 W. of the 6th. P.M. bears S. 24° 58' 12" E. a distance of 150.81 feet, thence N 51° 47' 9" a distance of 219.0 feet to Sta. 59 plus 29.0, a point on the North and South boundary line between the A. Coll and the H. Farbery properties.

The above described right-of-way contains 0.763 acres.

The Colorado State Highway Department reserves the right to make any changes in irrigation ditches which may be necessary due to the construction of said highway. It is understood that no changes will be made in any ditches that will interfere in any way with the irrigation of the land under said ditches. The Colorado State Highway Department further reserves the right to construct such intercepting ditches as may be necessary for adequate drainage and protection of the road.

X.B. The additional area between the S. right-of-way line and the South fence line contains 0.291 acres, making a total of 0.963 acres involved.

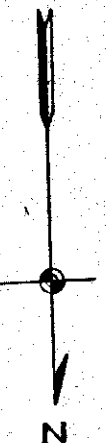
COLORADO STATE HIGHWAY DEPARTMENT

FEDERAL AID PROJECT NO. 145-A

RIGHT OF WAY MAP NUMBER 10

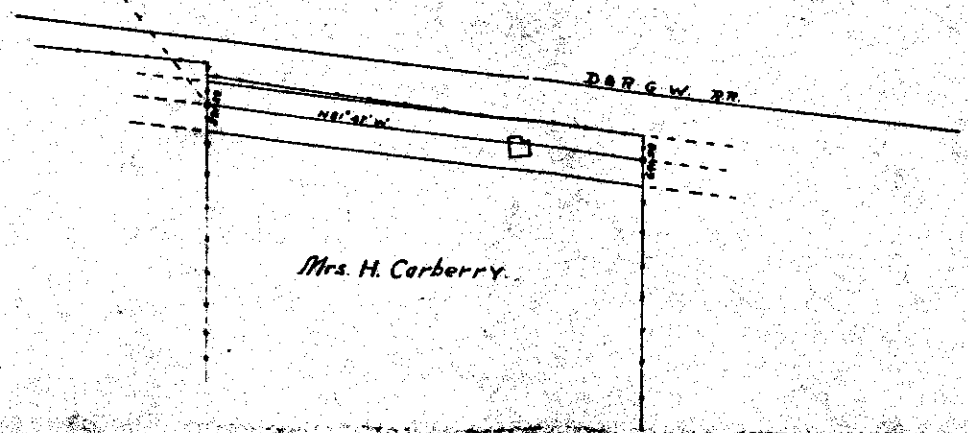
MRS. H. CARBERRY.

Conveys all of the land situated within the right-of-way, said right-of-way extending for a distance of 30 feet each side of the center line of the highway, located in the E.K. 1 of Sec. 8, T. 6 S. R. 59 W. of the 6th. P.M., more particularly described as follows:
Beginning at Sta. 50 plus 29, a point on the North and South boundary line between the A. Cull and the H. Carberry properties, from which the Section corner common to Sections 4, 5, 8 and 9 of T. 6 S. R. 59 W. of the 6th. P.M. bears S. 27° 01' 46" E. a distance of 2149.07 feet, thence N. 81° 47' W. a distance of 350 feet to Sta. 50 plus 50, a point on the North and South boundary line between the H. Carberry and the C.K. Diffenderfer properties. The above described right-of-way contains 2.728 acres.
The Colorado State Highway Department reserves the right to make any changes in irrigation ditches which may be necessary due to the construction of said highway. It is understood that no changes will be made in any ditches that will interfere in any way with the irrigation of the land under said ditches. The Colorado State Highway Department further reserves the right to construct such intercepting ditches as may be necessary for adequate drainage and protection of the road.



Scale - 1 in = 100'

S 37° 01' 46" E
2149.07'



Mrs. H. Carberry

9 8
4 5

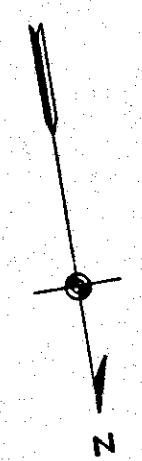
RECORDED

9 8
4 5

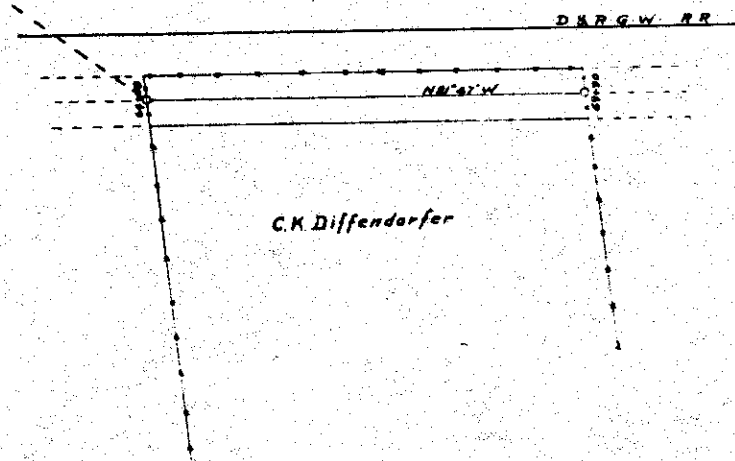
COLORADO STATE HIGHWAY DEPARTMENT
FURNAS AID PROJECT NUMBER 148-6
RIGHT OF WAY MAP NUMBER 11

C.K. DIFFENDARFER.
Conveys all of the land situated within the right-of-way, said right-of-way extending for a distance of 30 feet each side of the center line of the highway, located in the S.E. 1/4 of Sec. 5, T. 6 N. R. 99 E. of the 6th. P.M., more particularly described as follows: Beginning at Sta. 84 plus 88, a point on the North and South boundary line between the H. Casberry and C.K. Diffendarfer properties, from which the Section corner Common to Secs. 4, 5, 8, and 9 of T. 6 N. R. 99 E. of the 6th. P.M. bears S. 45° 02' 18" E. a distance of 1558.83 feet, thence N. 81° 47' E. a distance of 532.0 feet to Sta. 88 plus 90, a point on the North and South boundary line between the C.K. Diffendarfer and the J. Teubrock properties.
The above described right-of-way contains 0.722 acres.
The Colorado State Highway Department reserves the right to make any changes in irrigation ditches which may be necessary due to the construction of the said highway. It is understood that no changes will be made in any ditches that will interfere in any way with the irrigation of the land under said ditches. The Colorado State Highway Department further reserves the right to construct such intercepting ditches as may be necessary for adequate drainage and protection of the road.

S 45° 02' 18" E
1558.83



Scale - 1 IN = 100'



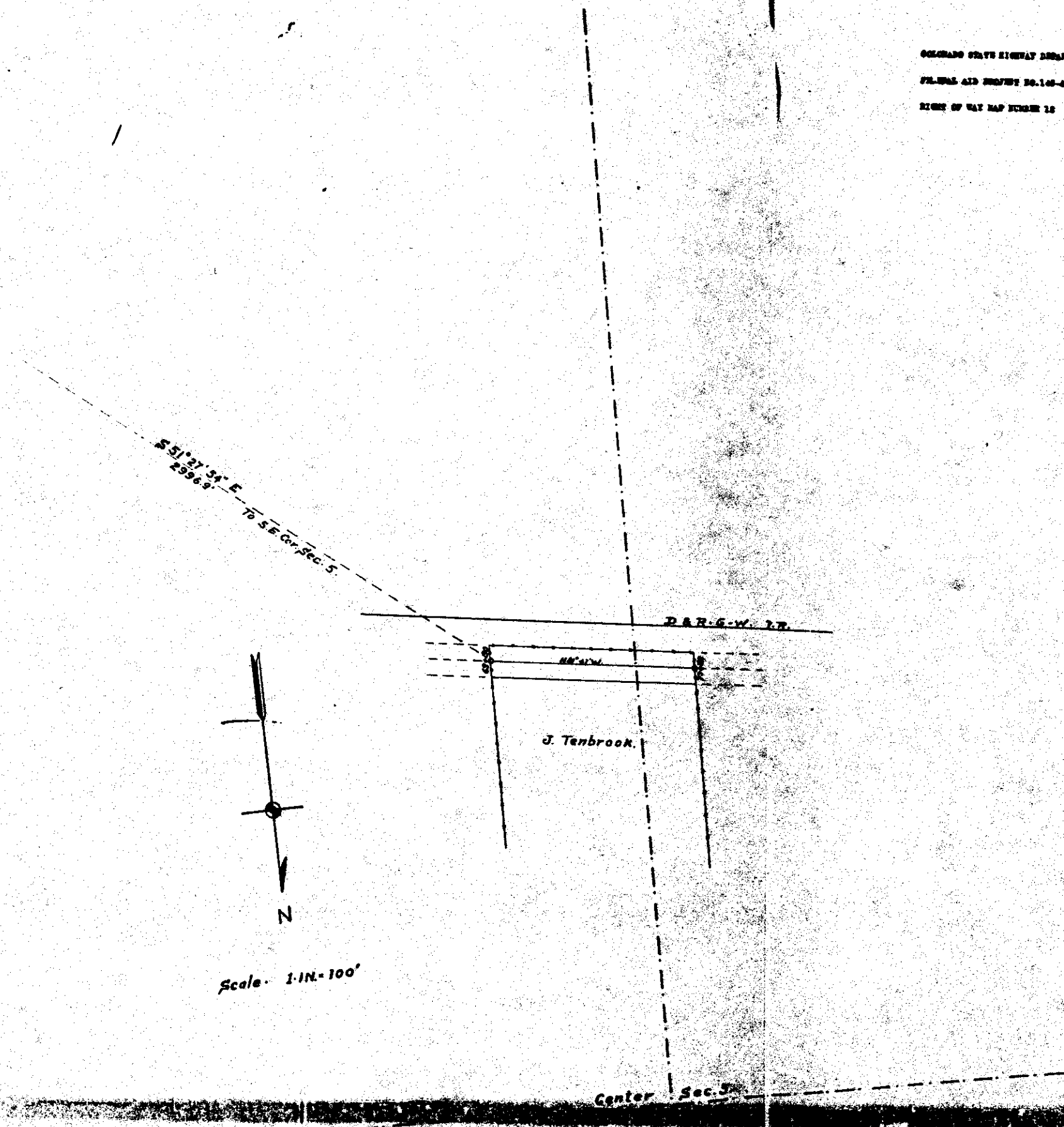
COLORADO STATE HIGHWAY DEPARTMENT

PLANS AND SPECIFICATIONS

RIGHT OF WAY MAP NUMBER 12

J. TENBROOK

Conveys all of the land situated within the right-of-way, said right-of-way extending for a distance of 50 feet each side of the center line of the highway, located in the E 1/4 of Sec. 5, T. 6, S. 8, R. 58 W. of the 3th P.M., more particularly described as follows: Beginning at Sta. 00 plus 00, a point on the North and South boundary line between the C. E. Diefenderfer and the J. Tenbrook properties, from which the S.E. corner of Sec. 5, T. 6, S. 8, R. 58 W. of the 3th P.M. bears S. 81° 27' 54" E. a distance of 2996.9 feet; thence N. 51° 47' W. a distance of 335.0 feet to Sta. 73 plus 00, a point on the North and South boundary line between the J. Tenbrook and the J. Tang properties. The above described right-of-way contains 0.441 acres. The Colorado State Highway Department reserves the right to make any changes in irrigation ditches which may be necessary due to the construction of said highway. It is understood that no changes will be made in any ditches that will interfere in any way with the irrigation of the land under said ditches. The Colorado State Highway Department further reserves the right to construct such intercepting ditches as may be necessary for adequate drainage and protection of the road.



Scale. 1 IN. = 100'

COLORADO STATE HIGHWAY DEPARTMENT

FEDERAL AID PROJECT NO. 148-A

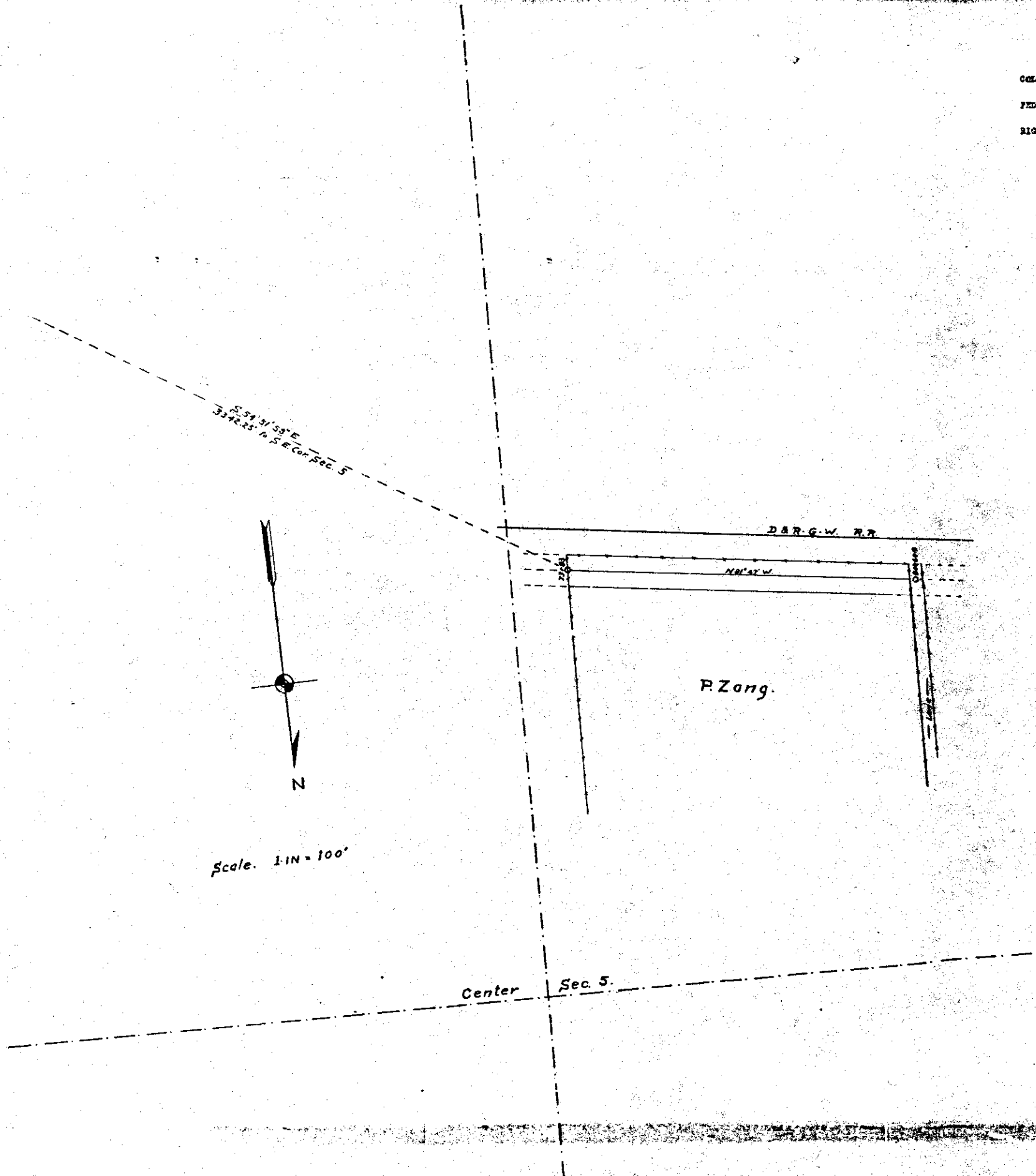
RIGHT OF WAY MAP NUMBER 15

Conveys all of the land situated within the right-of-way and right-of-way extending for a distance of 30 feet each side of the center line of the highway located in the S.E. 1/4 of Sec. 5, T. 13 N., R. 59 W. of the 6th T.V. more particularly described as follows:

Beginning at Sta. 23 plus 34.9, a point on the North and South boundary line between the P. Zang and the Victor properties front which the S.E. corner of Sec. 5, T. 13 N., R. 59 W. bears S 54° 31' 53" E a distance of 3342.25 feet, thence N 91° 47' 4" E a distance of 651.8 feet to Sta. 23 plus 34.9, a point in the center of the lane which is between the P. Zang and the Victor properties.

The above described right-of-way contains 2.93± acres.

The Colorado State Highway Department reserves the right to make any changes in irrigation ditches which may be necessary due to the construction of said highway. It is understood that no changes will be made in any ditches that will interfere in any way with the irrigation of the land under said ditches. The Colorado State Highway Department further reserves the right to construct such intercepting ditches as may be necessary for adequate drainage and protection of the road.



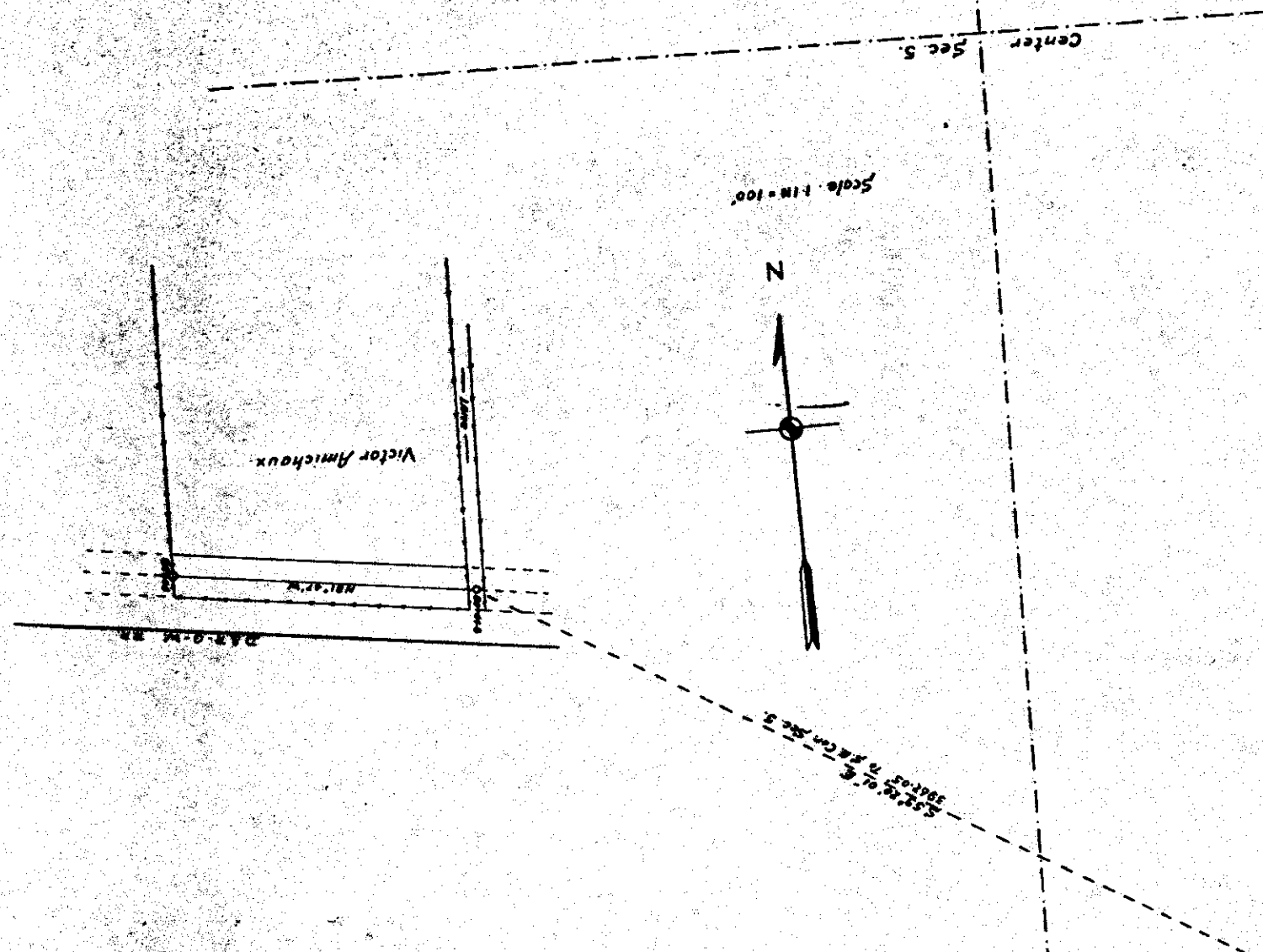
VICTOR AMICHAUX

Conveys all of the land situated within the right-of-way, said right-of-way extending for a distance of 20 feet each side of the highway, located in the S.E. 1/4 of Sec. 5, T. 55 N. R. 66 W. of the 6th P.M., more particularly described as follows: Beginning at Sta. 00 plus 06.0, a point in the center of the lane between the P. Lang and the Victor Amichaux properties, thence with the S.E. corner of Sec. 5, T. 55 N. R. 66 W. of the 6th P.M. bears S. 55° 20' 00" E. a distance of 3988.00 feet, thence N. 81° 47' 00" E. a distance of 411.00 feet to Sta. 00 plus 06.0, a point on the North and South boundary line between the Victor Amichaux and the Zepher Provest properties. The above described right-of-way contains 0.007 acres. The Colorado State Highway Department reserves the right to make any change in irrigation ditches which may be necessary due to the construction of said highway. It is understood that no change will be made in any ditches that will interfere in any way with the irrigation of the land under said ditches. The Colorado State Highway Department further reserves the right to construct such intercepting ditches as may be necessary for adequate drainage and protection of the road.

COLORADO STATE HIGHWAY DEPARTMENT

FEDERAL AID PROJECT NO. 140-4

RIGHT OF WAY MAP NUMBER 14



COLORADO STATE HIGHWAY DEPARTMENT

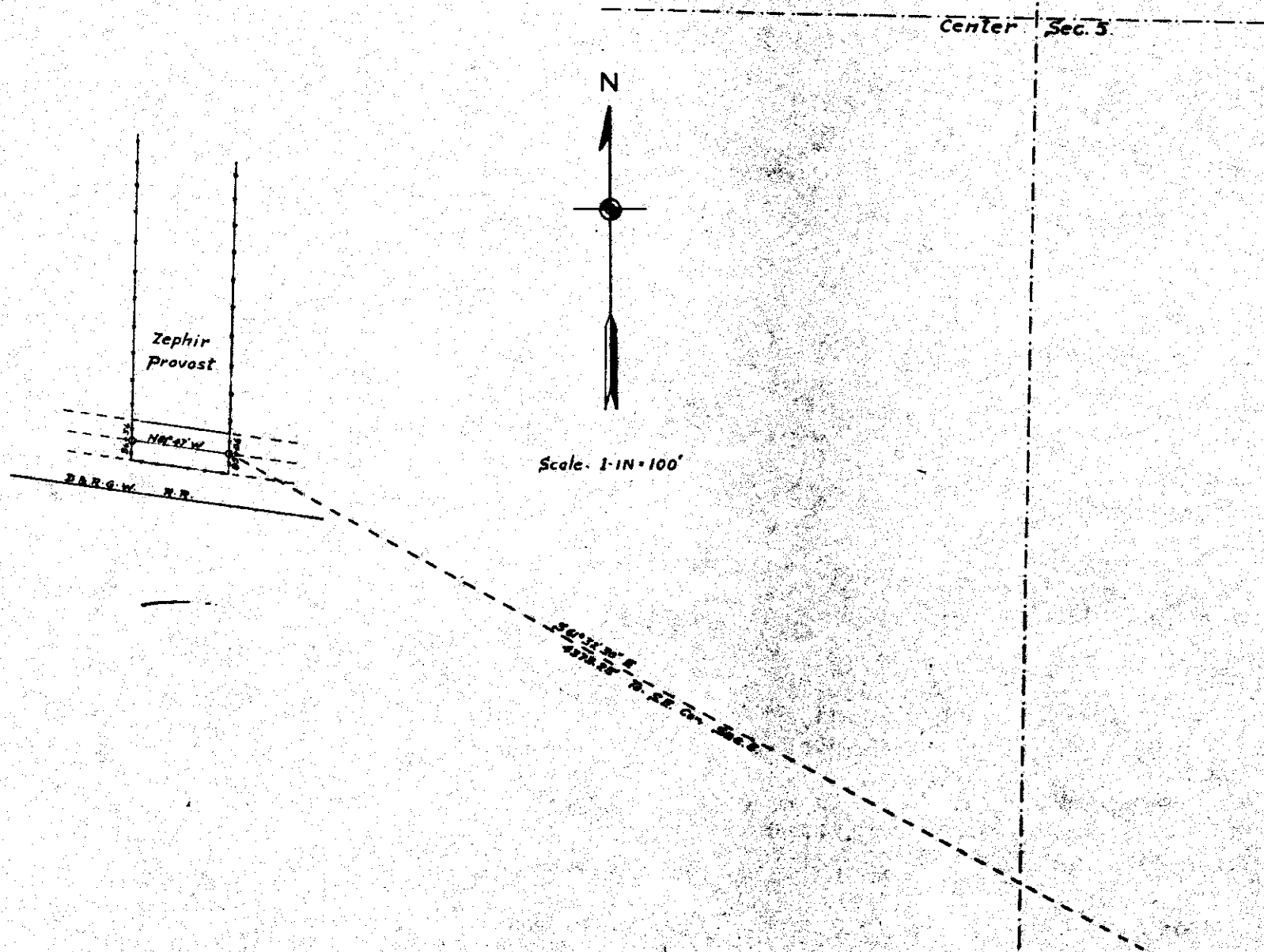
FEDERAL AID PROJECT NO. 146-A

RIGHT OF WAY MAP NUMBER 18

ZEPHIR TRACT

Conveys all of the land situated within the right-of-way, said right-of-way extending for a distance of 30 feet each side of the center line of the highway, located in the S. 1/4 of Sec. 5, T. 2 S. R. 89 W. of the 8th "N. M., more particularly described as follows: Beginning at Sta. 85 plus 23.00, a point on the North and South boundary line between the Victor Amichaux and the Zephir Provost properties, from which the S. W. corner of Sec. 5, T. 2 S. R. 89 W. of the 8th "N. bears S. 61° 38' 30" W. a distance of 4373.25 feet, thence N. 81° 47' 3" a distance of 150.0 feet to Sta. 85 plus 23.00, a point on the North and South boundary line between the Zephir Provost and the Guy Garbasiel properties.

The above described right-of-way contains 3.204 acres. The Colorado State Highway Department reserves the right to make changes in irrigation ditches which may be necessary due to the construction of said highway. It is understood that no changes will be made in any ditches that will interfere in any way with the irrigation of the land under said ditches. The Colorado State Highway Department further reserves the right to construct such intercepting ditches as may be necessary for adequate drainage and protection of the road.



COLORADO STATE HIGHWAY DEPARTMENT

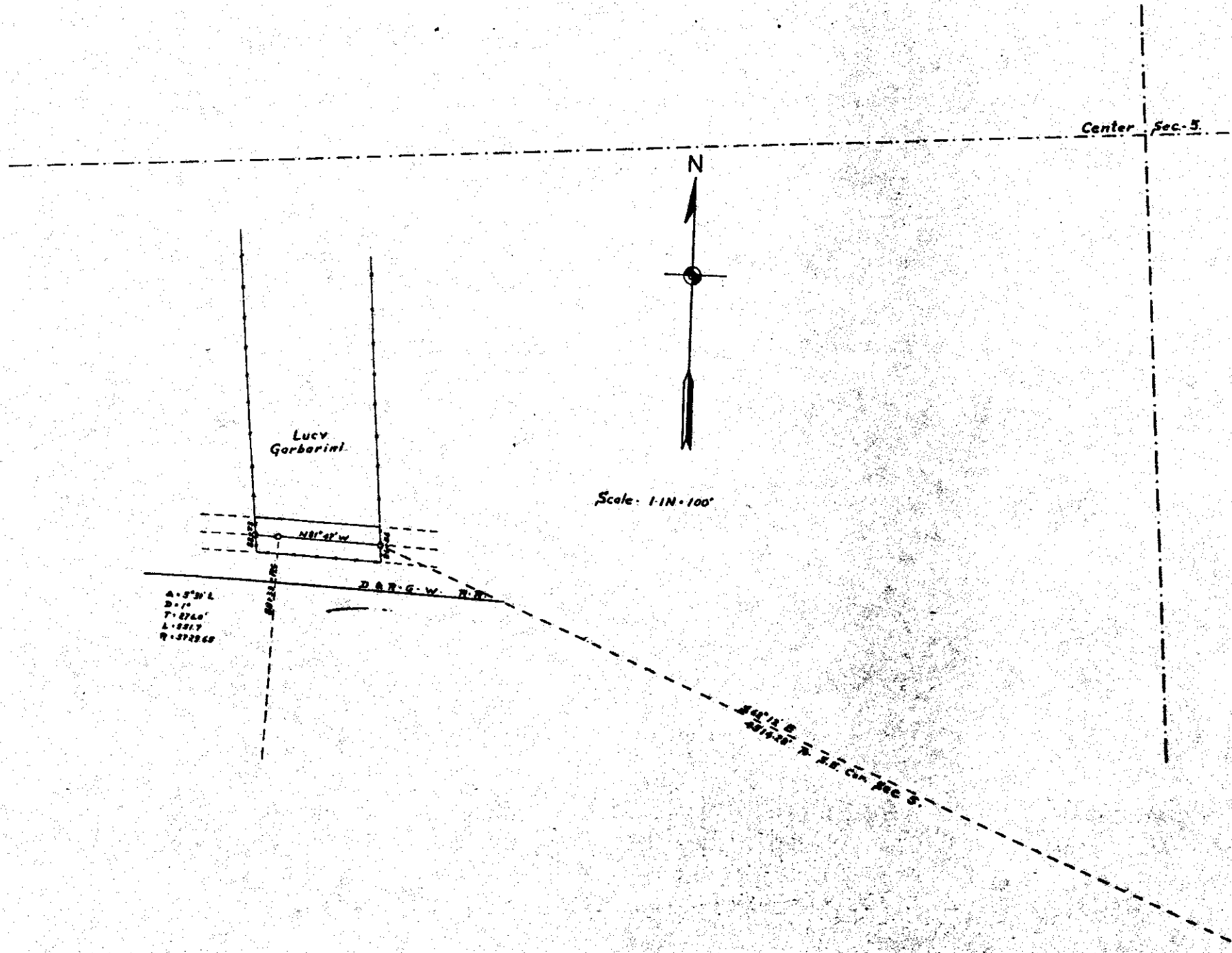
FEDERAL AID PROJECT NO. 148-A

RIGHT OF WAY MAP NUMBER 16

LUCY GARBARINI

Conveys all of the land situated within the right-of-way and right-of-way extending for a distance of 30 feet each side of the center line of the highway, located in the S.E. 1/4 of Sec. 5, T. 37 N. R. 69 W. of the 6th P.M., more particularly described as follows: Beginning at Sta. 86 plus 36.0, a point on the North and South boundary line between Philip Probst and the Lucy Garbarini properties, from which the S.E. corner of Sec. 5, T. 37 N. R. 69 W. of the 6th P.M. bears S 62° 12' E, a distance of 1314.89 feet, thence S 47° 17' W, a distance of 177.3 feet to Sta. 86 plus 36.0, thence with a 1° curve to the left (the sub-chord of which bears S 47° 17' W, a distance of 40.0 feet) to Sta. 89 plus 73.0, a point on the North and South boundary line between the Lucy Garbarini and the Philip Probst properties.

The above described right-of-way contains 0.299 acres. The Colorado State Highway Department reserves the right to make any changes in irrigation ditches which may be necessary due to the construction of said highway. It is understood that no changes will be made in any ditches that will interfere in any way with the operation of the land under said ditches. The Colorado State Highway Department further reserves the right to construct such intercepting ditches as may be necessary for adequate drainage and protection of the road.



COLORADO STATE HIGHWAY DEPARTMENT

FEDERAL AID PROJECT NO. 148-A

RIGHT OF WAY MAP NUMBER 17

J. P. PHILLIPS

Conveys all of the land situated within the right-of-way, said right-of-way extending for a distance of 10 feet each side of the center line of the highway, located in the S. 21 of Sec. 5, T. 6 S., R. 6 E., more particularly described as follows: Beginning at Sta. 80 plus 73.0, a point on the North and South boundary line between the Ludy Gutzwiller and the J. P. Phillips properties from which the S.W. corner of Sec. 5, T. 6 S., R. 6 E. of the S. 21 bears S. 21° 05' 05" E. a distance of 110.0 feet, thence with a 1" curve to the left (the long chord of which bears S. 21° 10' 10" E. a distance of 132.0 feet) to Sta. 80 plus 83.0, a point on the North and South boundary line between the J. P. Phillips and the Pete Lapro properties.

The above described right-of-way contains 0.447 acres. The Colorado State Highway Department reserves the right to make any change in irrigation ditches which may be necessary due to the construction of said highway. It is understood that no change will be made in any ditches that will interfere in any way with the irrigation of the land under said ditches. The Colorado State Highway Department further reserves the right to construct such intercepting ditches as may be necessary for adequate drainage and protection of the road.

Center Sec. 5.




Scale 1" = 100'

J. P. Phillips.

D.R.G.W. R.R.

A = 5'31" L
 B = 1'46"
 T = 274.0'
 L = 357.7'
 R = 372.65'

267° 04' 25" E - 2119.12' to SW Cor. Sec. 5.



COLORADO STATE HIGHWAY DEPARTMENT

FEDERAL AID PROJECT NO. 146-4

RIGHT OF WAY MAP NUMBER 18

PETE DAPRO

Conveys all of the land situated within the right-of-way, said right-of-way extending for a distance of 30 feet each side of the center line of the highway, located in the S.W. 1/4 of Sec. 5, T. 1 S., R. 26 W. of the 6th P.M., more particularly described as follows: Beginning at Sta. 30 plus 55.0, a point on the North and South boundary line between the J. W. Phillips and the Pete Dapro properties, from which the S.E. corner of Sec. 5, T. 1 S., R. 26 W. of the 6th P.M. bears S. 43° 54' 45" E. a distance of 1941.42 feet, thence with a 1° curve to the left (the long chord of which bears N. 84° 32' 18" W. a distance of 178.7 feet) to Sta. 33 plus 73.0, a point on the North and South boundary line between the Pete Dapro and the Peter Kosow properties.

The above described right-of-way contains .369 acres. The Colorado State Highway Department reserves the right to make any changes in irrigation ditches which may be necessary due to the construction of said highway. It is understood that no changes will be made in any ditches that will interfere in any way with the irrigation of the land under said ditches. The Colorado State Highway Department further reserves the right to construct such intercepting ditches as may be necessary for adequate drainage and protection of the road.

Center Sec. 5.



Scale - 1" = 100'

Pete Dapro.



A = 5° 31' L
 D = 1° 00'
 T = 2740'
 L = 5517'
 R = 5722.65'

N 87° 18' W 49 11.42'
 D.A.R. CUR. SEC. 5.

COLORADO STATE HIGHWAY DEPARTMENT

FEDERAL AID PROJECT NO. 146-A

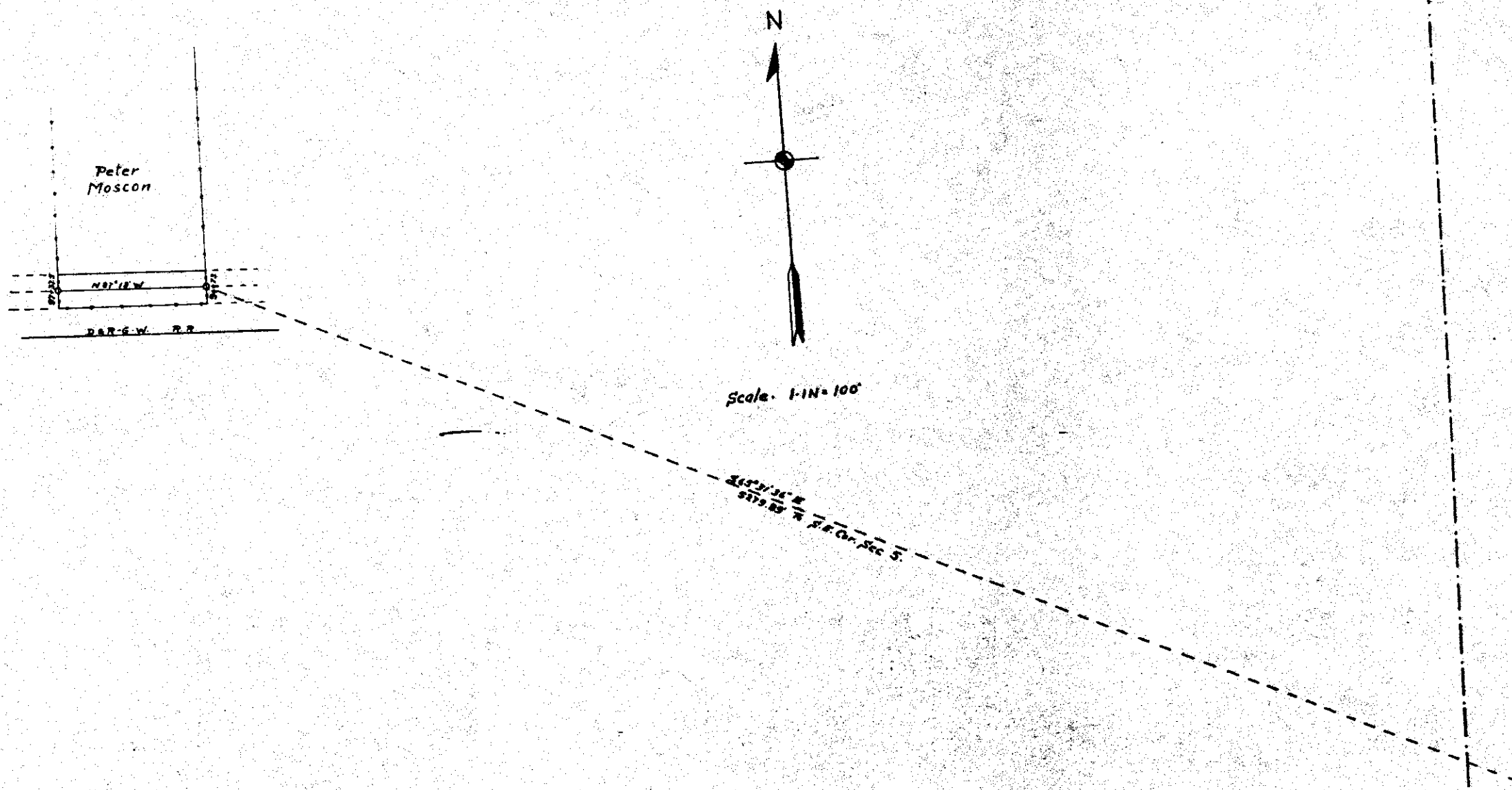
RIGHT OF WAY MAP NUMBER 10

PETER MOSCON

Conveys all of the land situated within the right-of-way, said right-of-way extending for a distance of 30 feet each side of the center line of the highway, located in the P. M. of Sec. 5, T. 33 N., R. 89 W. of the 6th P.M., more particularly described as follows: Beginning at Sta. 74 plus 72.0, a point on the North and South boundary line between the Peter Moscon and the Peter Moscon properties from which the S.E. Cor. of Sec. 5, T. 33 N., R. 89 W. of the 6th P.M. bears S. 88° 11' 18" E. a distance of 5270.89 feet, thence S. 88° 11' 18" E. a distance of 244.5 feet to Sta. 37 plus 10.0, a point on the North and South boundary line between the Peter Moscon and the P. A. Conger properties.


The above described right-of-way contains 0.366 acres. The Colorado State Highway Department reserves the right to make any change in irrigation ditches which may be necessary due to the construction of said highway. It is understood that no change will be made in any ditches that will interfere in any way with the irrigation of the land under said ditches. The Colorado State Highway Department further reserves the right to construct such intercepting ditches as may be necessary for adequate drainage and protection of the road.

Center Sec. 5.



S. A. DONEGAN

COLORADO STATE HIGHWAY DEPARTMENT
FURNISH AID PROJECT NO. 140-A
RIGHT OF WAY MAP NUMBER 20




Conveys all of the land situated within the right-of-way, said right-of-way extending for a distance of 30 feet each side of the center line of the highway, located in Sections 5 and 7 of T. 6 N. R. 20 W. of the 6th P.M., more particularly described as follows: Beginning at Sta. 97 plus 37.5, a point on the North and South boundary line between the Peter Hecox and the S. A. Donegan properties, from which the S.E. corner of Sec. 5, T. 6 N. R. 20 W. of the 6th bears S. 86° 33' 15" E. a distance of 542.6 feet, thence S. 87° 18' W. a distance of 888.0 feet to Sta. 106 plus 19.5, a point on the North and South boundary line between the S. A. Donegan and the Charles Hietala properties.

The above described right-of-way contains 1.314 acres.

The Colorado State Highway Department reserves the right to make any changes in irrigation ditches which may be necessary due to the construction of said highway. It is understood that no changes will be made in any ditch that will interfere in any way with the irrigation of the land under said ditches. The Colorado State Highway Department further reserves the right to construct such intercepting ditches as may be necessary for adequate drainage and protection of the road.

Scale 1" = 100'

S. A. Donegan



CHARLES BLOTIAUX

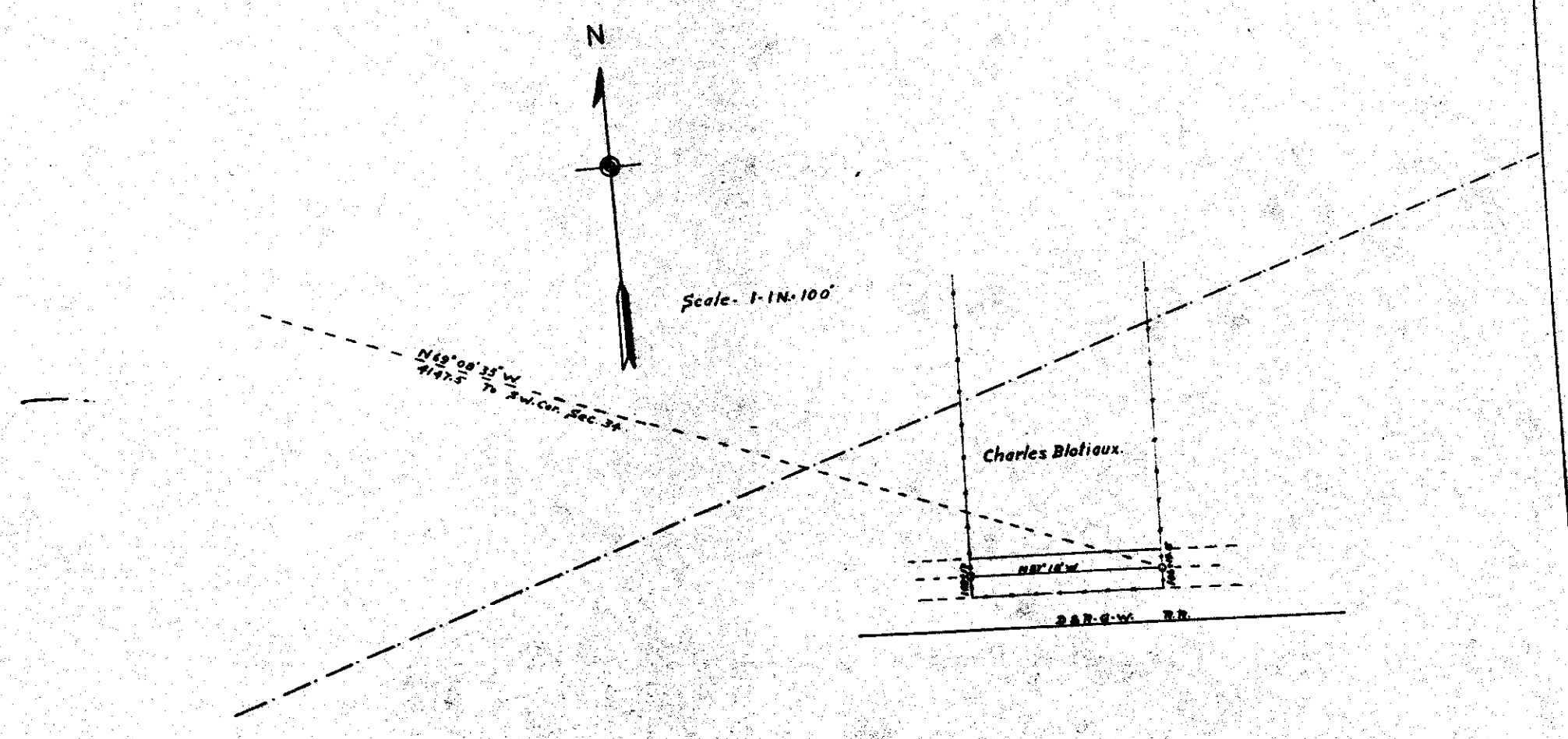
Curved all of the land situated within the right-of-way...
 said right-of-way extending the distance of 30 feet from
 side of the center line of the highway, located in the S.W. 1/4
 of Sec. 34, T. 33 N., R. 68 W., of the 6th P.M., more particular-
 ly described as follows:
 Beginning at the 100 plus 10.00 point on the North and South
 corner line between the J. J. Foregger and the Charles Blotiaux
 properties, from which the S.W. corner of Sec. 34, T. 33 N., R. 68 W.,
 is of the distance of 100 feet; a distance of 100 feet to the 100
 plus 10.00 point on the North and South corner line between
 the J. J. Foregger and the J. J. Foregger properties.
 The above described right-of-way contains 0.400 acres.
 The Colorado State Highway Department reserves the right to
 maintain ditches in irrigation ditches which may be necessary
 for the construction of said highway. It is understood that
 no change will be made in any ditch which will interfere in
 any way with the irrigation of the land under said ditches. The
 Colorado State Highway Department further reserves the right to
 construct any intercepting ditches as may be necessary for ade-
 quate drainage and protection of the road.

COLORADO STATE HIGHWAY DEPARTMENT

FEDERAL AID PROJECT NO. 148-A

RIGHT OF WAY MAP NO. 21

65



SEC. 6.

JOE BERSHENYI.

Convey all of the land situated within the right-of-way, said right-of-way extending for a distance of 80 feet each side of the center line of the highway, located in Sec. 6, T. 38 N., R. 59 W., of the 5th P.M., more particularly described as follows: Beginning at Sta. 103 plus 17.5, a point on the North and South boundary line between the Charles Dittman and the Joe Bershenyi properties, from which the S. T. corner of Sec. 34, T. 38 N., R. 59 W., of the 5th P.M., bears N. 6° 46' 38" W., a distance of 1565.49 feet, thence S. 87° 16' E., a distance of 5435.1 feet to Sta. 133 plus 43.1, thence with a 3° 18' curve to the left (the long chord of which bears S. 85° 23' 30" W., a distance of 443.38 feet) to Sta. 137 plus 25.0, a point on the North and South boundary line between the Joe Bershenyi and the Ellis Aischman properties.

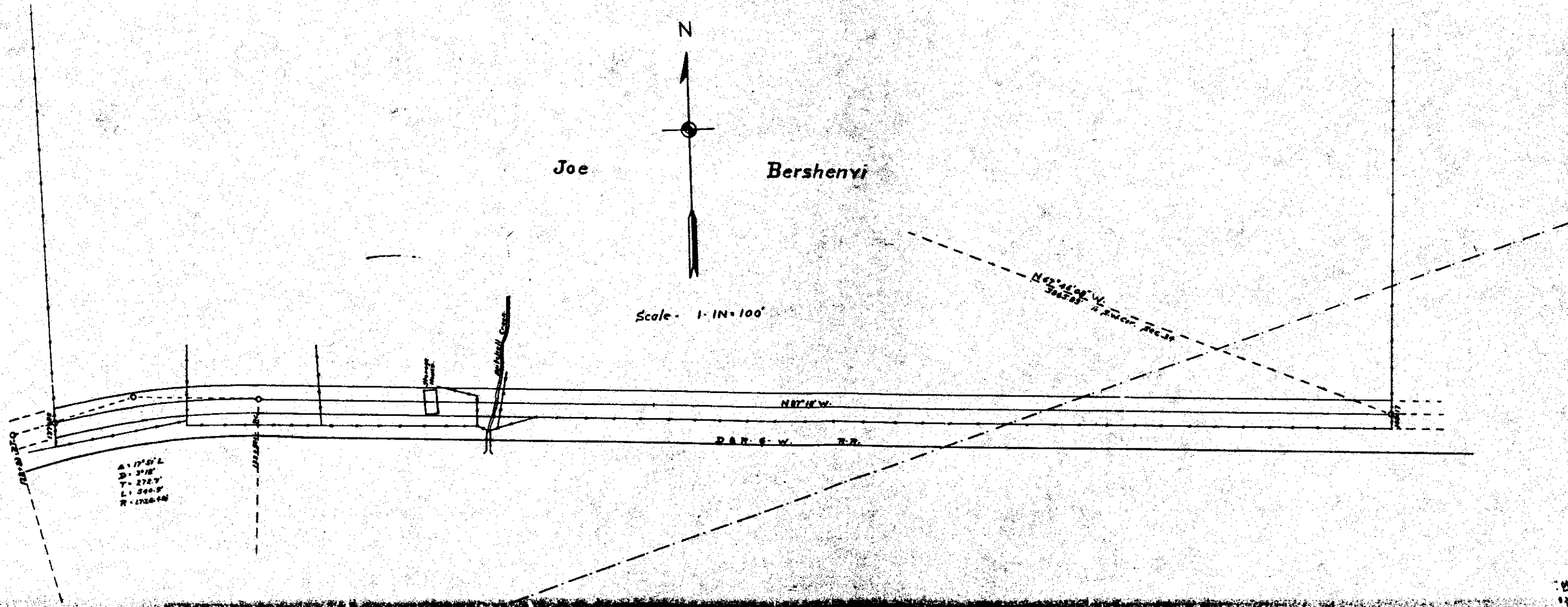
The above described right-of-way contains 3.964 acres. The Colorado State Highway Department reserves the right to make any changes in irrigation ditches which may be necessary due to the construction of said highway. It is understood that no change will be made in any ditches that will interfere in any way with the traffic of the land under said ditches. The Colorado State Highway Department further reserves the right to construct such interrupting ditches as may be necessary for adequate drainage and protection of the road.



Joe

Bershenyi

Scale - 1" IN = 100'



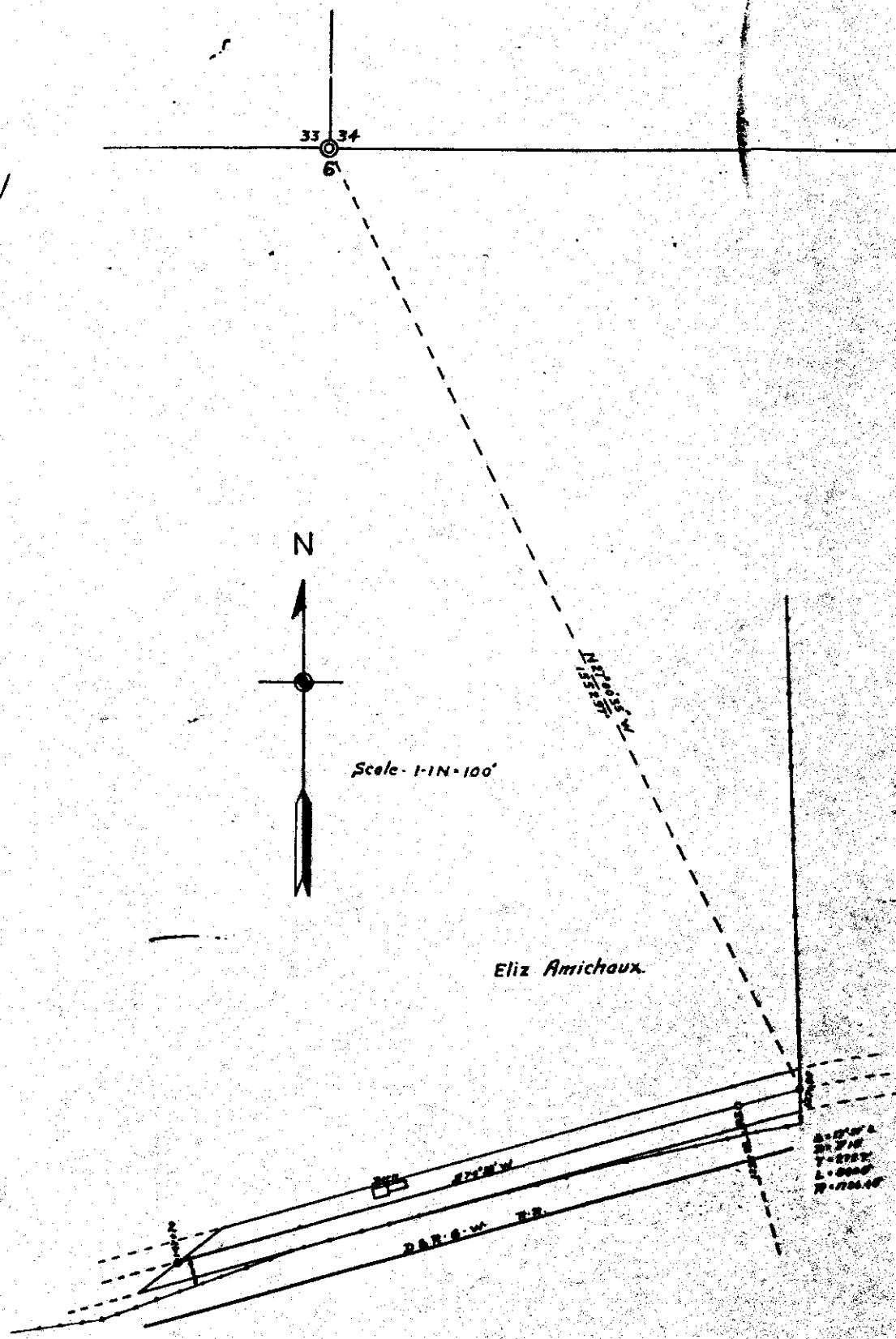
$\Delta = 17^{\circ} 50' 2''$
 $D = 3^{\circ} 18'$
 $T = 272.7'$
 $L = 244.3'$
 $R = 1736.14'$

SEC. 6.

ELIZ AMICHAUX

Conveys all of the land situated within the right-of-way, said right-of-way extending for a distance of 30 feet on each side of the center line of the highway which is located in Sec. 34, T. 5 N., R. 58 W., of the 6th P.M. more particularly described as follows: Beginning at Sta. 137 plus 23.00, a point on the North and South boundary line between the Joe Berehenyi and the Eliz Amichaux properties, from which the S.W. corner of Sec. 34, T. 5 N., R. 58 W., of the 6th P.M. bears N. 27° 00' 35" W., a distance of 1368.87 feet, thence with a 3° 18' curve to the left (the sub-chord of which bears N. 83° 49' 30" W., a distance of 97.97 feet) to Sta. 138 plus 31.00, thence S. 74° 31' N., a distance of 277.00 feet to Sta. 137 plus 7.00, a point on the South boundary line of the old county road right-of-way. The above described right-of-way contains 1.147 acres. The Colorado State Highway Department reserves the right to make any changes in irrigation ditches which may be necessary due to the construction of said highway. It is understood that no changes will be made in any ditches that will interfere in any way with the irrigation of the land under said ditches. The Colorado State Highway Department further reserves the right to construct such intercepting ditches as may be necessary for adequate drainage and protection of the road.

COLORADO STATE HIGHWAY DEPARTMENT
FEDERAL AID PROJECT NO. 146-A
RIGHT OF WAY MAP NUMBER 22



Sta. 137 + 23.00
Sta. 138 + 31.00
Sta. 137 + 7.00
N. 700.00'

APPL. NUMBER

Contains all of the land situated within the right-of-way, and the right-of-way being located in the S.W. 1/4 of the S.E. 1/4 of T. 33 N., R. 33 W., of the 24th T. 2 N., more particularly described as follows:

Beginning at Sta. 50, a point in the center of the old road right-of-way from which the "E" corner of Sec. 3, T. 33 N., R. 33 W. bears S. 89° 50' 00" E. a distance of 150 feet, thence S. 89° 12' 00" E. a distance of 30 feet, thence S. 89° 00' 00" E. a distance of 30 feet, thence S. 89° 00' 00" E. a distance of 30 feet, thence S. 89° 00' 00" E. a distance of 30 feet to a point in the old County right-of-way, thence on a southerly course, a distance of 30 feet more or less to the point of beginning.

The above described right-of-way contains 0.103 acres, more or less.


The Colorado State Highway Department reserves the right to make any change in irrigation ditches which may be necessary due to construction of said highway. It is understood that no change will be made in any ditch that will interfere in any way with the irrigation of the land under license. The Colorado State Highway Department further reserves the right to construct such intercepting ditches as may be necessary for adequate drainage and protection of the road.

COLORADO STATE HIGHWAY DEPARTMENT

FEDERAL AID PROJECT NUMBER 140-A

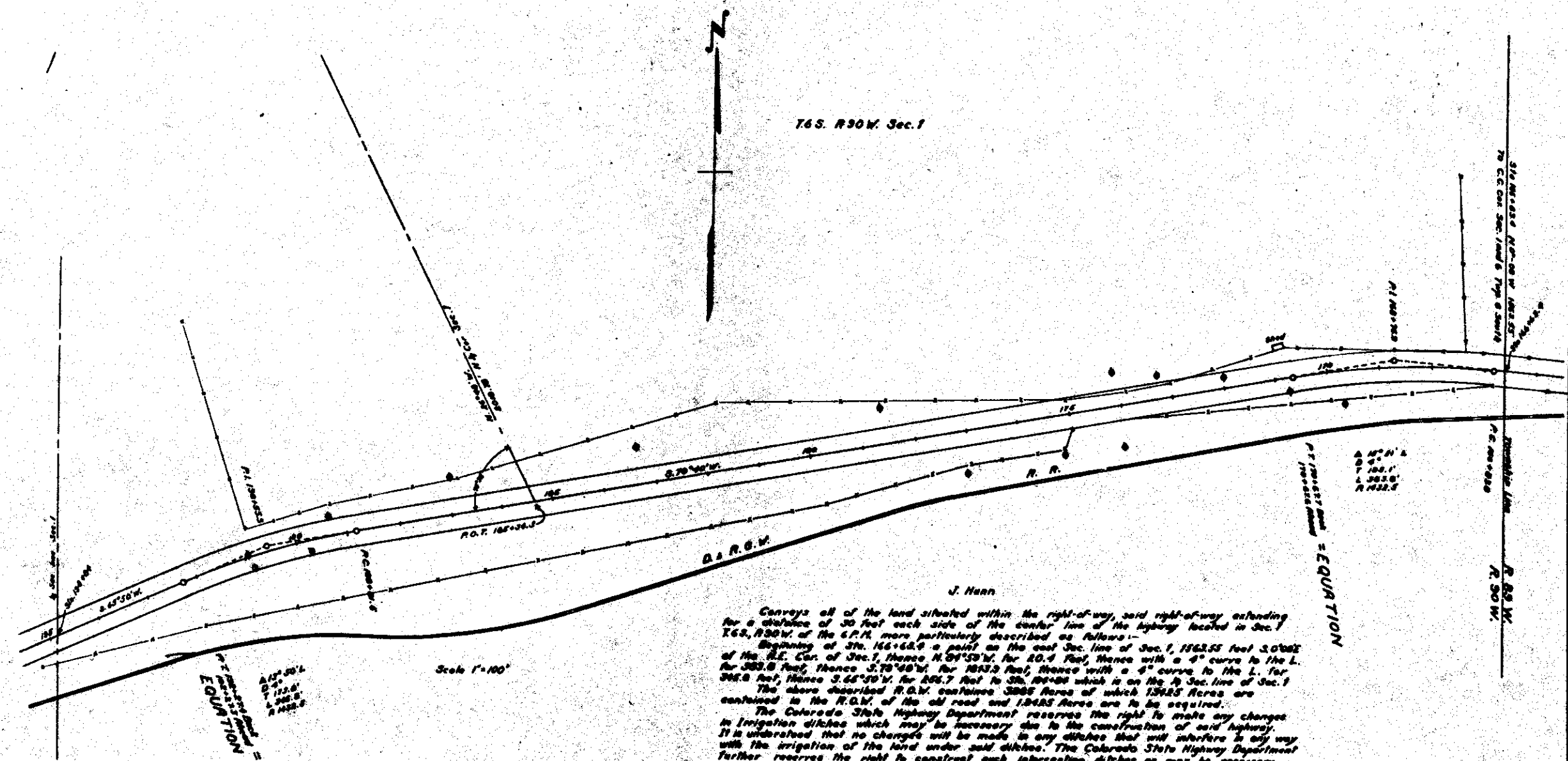
RIGHT OF WAY MAP NUMBER 24

Axel Nelson



Colorado State Highway Department
Federal Aid Project No. 145-R
Right of Way Map No.

T6S. R30W. Sec. 1



J. Haan

Conveys all of the land situated within the right-of-way, said right-of-way extending for a distance of 30 feet each side of the center line of the highway located in Sec. 1 T6S, R30W of the 6.P.M. more particularly described as follows:-

Beginning at Sta. 166+62.9 a point on the east Sec. line of Sec. 1, 1162.55 feet S.0°00' of the N.E. Cor. of Sec. 1, thence N. 51°30' W. for 20.4 feet, thence with a 4° curve to the L. for 303.8 feet, thence S. 70°00' W. for 1013.3 feet, thence with a 4° curve to the L. for 308.8 feet, thence S. 65°30' W. for 456.7 feet to Sta. 166+00 which is on the E. Sec. line of Sec. 1

The above described R.O.W. contains 3865 Acres of which 1348.5 Acres are contained in the R.O.W. of the old road and 1.2485 Acres are to be acquired.

The Colorado State Highway Department reserves the right to make any changes in irrigation ditches which may be necessary due to the construction of said highway. It is understood that no changes will be made in any ditches that will interfere in any way with the irrigation of the land under said ditches. The Colorado State Highway Department further reserves the right to construct such intercepting ditches as may be necessary for adequate drainage and protection of the road.

R.O.W. 165+34.3
EQUATION

R.O.W. 165+34.3
EQUATION

STANDARD NO. 26 R. 30 W. T. 6 S. Sec. 1
To C. C. Sec. 1 and 6 T. 6 S. R. 30 W.