FED. ROAD DIST. NO.	STATE	F.A. PROJ. NO.	SHEET NO.	TOTAL SHEETS
3	COLO.	259 H(1)#1&2	1	

2S9.080102

COLORADO
STATE HIGHWAY DEPARTMENT

PLAN AND PROFILE OF PROPOSED
F. A. P. 259 H (1) CONST. DIV. NO. 1 & 2
STATE HIGHWAY NO. 6

CHAFFEE COUNTY

INDEX OF SHEETS

CONST. DIVISION Nº 1

T NO.1	SKETCH MAP AND TITLE PAGE	
2	TYPICAL CROSS SECTION AND SUMMARY OF QUANTITIES	
3&4	LIST OF STRUCTURES	
5&6	DETAILS AND LAYOUT FOR 120° MULTIPLE PLATE CULVERT, STA. 90+32.	
7	DETAILS OF PERFORATED C.M.P. UNDERDRAIN STA. 110+	
8	STANDARD HEADWALLS FOR C.M.P. CULVERTS.	M102E
9	STANDARD CONCRETE BOX CULVERT	M104D
10	" TIMBER GUARD POSTS	M19A
11	" WIRE CABLE GUARD FENCE	M20B
12	" MARKER POSTS	M27A
13	" METHODS FOR SUPERELEVATION AND WIDENING OF CURVES	M18
14	TYPICAL SIDE APPROACH ROADS ~ ROADWAY CONSTRUCTION TRAFFIC SIGNS	M28
TO 22	ALIGNMENT PLAN AND PROFILE	
TO 152	CROSS SECTIONS.	

CONST. DIVISION Nº 2

SHEET NO. 1	SKETCH MAP AND TITLE PAGE	
2a	TYPICAL SECTION	
3a	SUMMARY OF QUANTITIES	
4a TO 6a	LIST OF STRUCTURES	
7a	DETAILS OF SIDE BRIDGE, STA. 280+	
8a & 9a	" " CONCRETE ARCH CULVERT, STA. 312+	
10a & 11a	" " BRIDGE, STA. 554+	
12a & 13a	" " PERFORATED C.M.P. UNDERDRAINS	
14a	" " CULVERTS, STA. 569+ & 573+	
15a	STANDARD HEADWALLS FOR C.M.P. CULVERTS	M102E
16a	SPECIAL 6'X7' CONCRETE BOX CULVERT	M101B
17a	STANDARD CONCRETE BOX CULVERTS	M104D
18a	" TIMBER GUARD POSTS	M19A
19a	" WIRE CABLE GUARD FENCE	M20B
20a	" " FENCE WITH STEEL POSTS AND MARKER POSTS	M27A
21a	STANDARD STRUCTURE NUMBER LETTERING	M10A
22a	" METHODS OF SUPERELEVATION AND WIDENING OF CURVES	M18
23a	TYPICAL SIDE APPROACH ROADS / ROADWAY CONSTRUCTION TRAFFIC SIGNS	M28
24a TO 35a	ALIGNMENT PLAN AND PROFILE	
36a TO 211a	CROSS SECTIONS	

CONVENTIONAL SIGNS

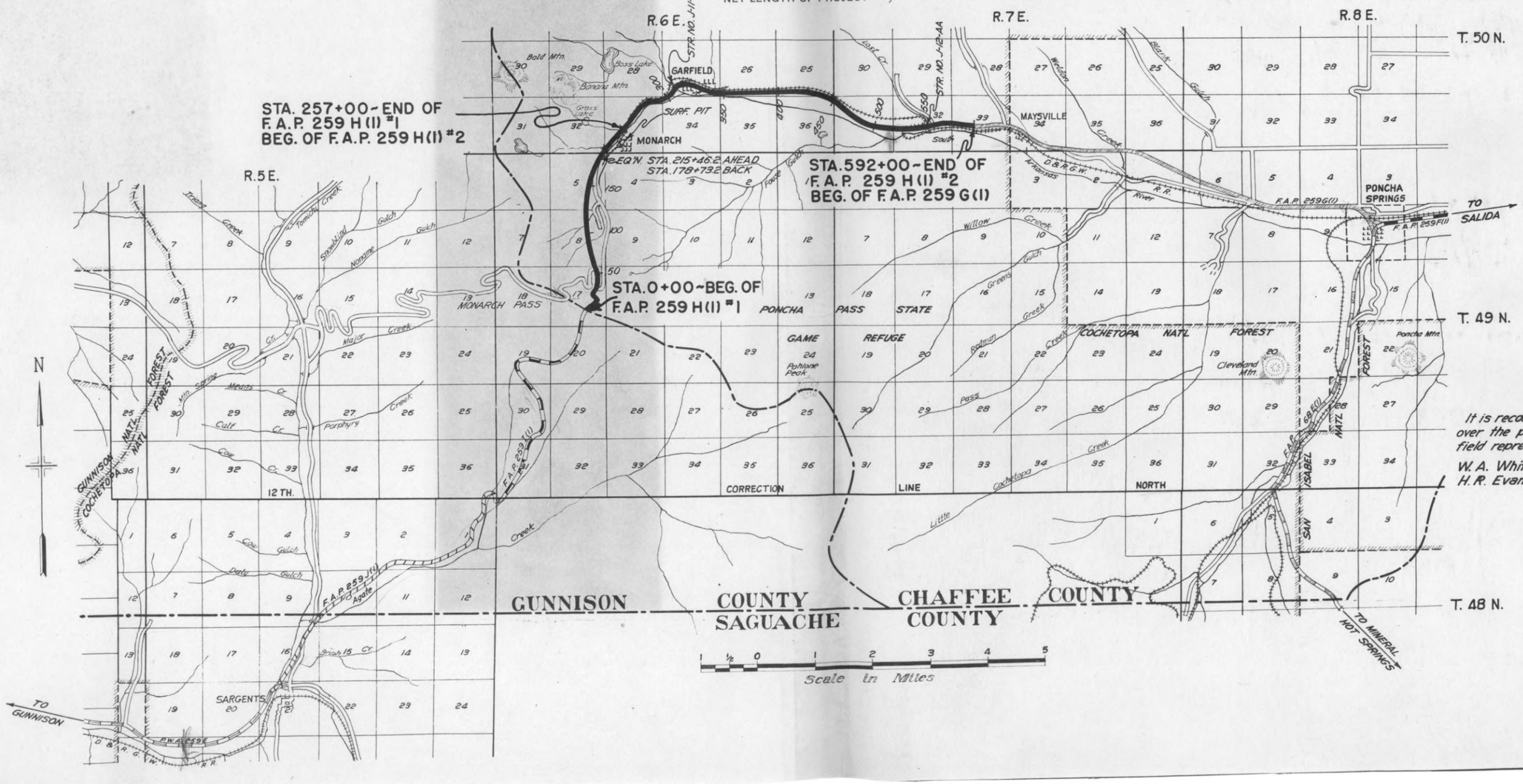
- CENTER LINE OF SURVEY
- RIGHT OF WAY LINES
- TOWNSHIP OR RANGE LINES
- SECTION LINES
- ONE QUARTER SECTION LINES
- ONE SIXTEENTH SECTION LINES
- BARBED WIRE FENCE
- COMBINATION WIRE FENCE
- GUARD FENCE
- TIMBER GUARD POSTS
- TELEPHONE LINES
- POWER LINES

SCALES OF ORIGINAL TRACINGS

ON PLAN, 1 IN. - 100 FT.
ON PROFILE, 1 IN. - 100 FT. HORIZONTAL; 1 IN. - 10 FT. VERTICAL

GRADE LINE ON PROFILE IS SHOWN AS GRADE OF FINISHED ROAD

GROSS LENGTH OF PROJECT / NET LENGTH OF PROJECT — CONST. DIV. NO. 1 22,199.5 FEET = 4.204 MILES — CONST. DIV. NO. 2 33,478.0 FEET = 6.340 MILES — TOTAL 55,677.5 FEET = 10.544 MILES



NOTE

It is recommended that bidders on this Project go over the plan details with one of the following field representatives of this department:

W. A. Whitney — Division Engineer — Salida
H. R. Evans — Resident — "

RECOMMENDED FOR APPROVAL
D. H. Yoman, C.E.
ASSISTANT ENGINEER

APPROVED
Chas. D. Hill
STATE HIGHWAY ENGINEER

RECOMMENDED FOR APPROVAL
DIST. ENG. BUREAU PUBLIC ROADS

RECOMMENDED FOR APPROVAL
CHIEF ENG. BUREAU PUBLIC ROADS

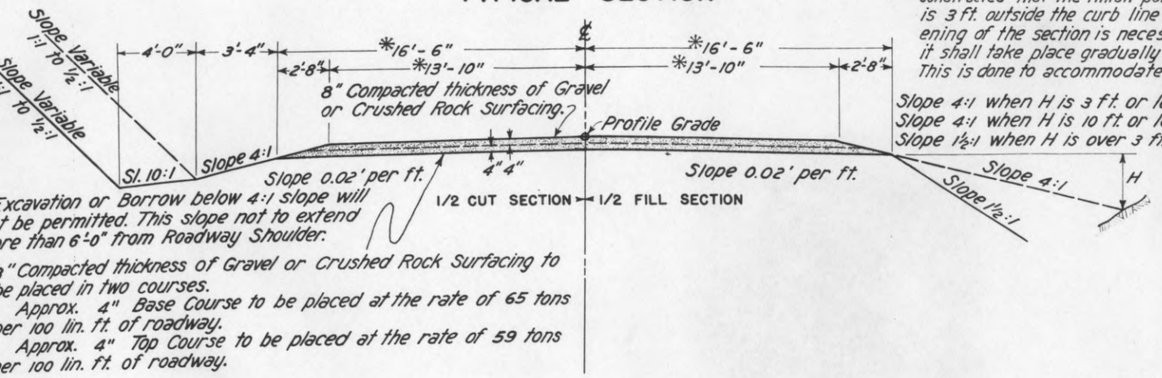
APPROVED
DIRECTOR BUREAU PUBLIC ROADS

INACTIVE

FED. ROAD DIST. NO.	STATE	F.A. PROJ. NO.	SHEET NO.	TOTAL SHEETS
3	COLO.	259 H(1)*2	2a	

TYPICAL CROSS SECTION OF IMPROVEMENT

TYPICAL SECTION



Excavation or Borrow below 4:1 slope will be permitted. This slope not to extend more than 6'-0" from Roadway Shoulder.

8" Compacted thickness of Gravel or Crushed Rock Surfacing to be placed in two courses.

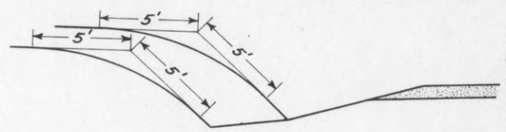
Approx. 4" Base Course to be placed at the rate of 65 tons per 100 lin. ft. of roadway.

Approx. 4" Top Course to be placed at the rate of 59 tons per 100 lin. ft. of roadway.

* Roadway embankment at bridge approaches shall be so constructed that the finish point of the gravel shoulder is 3 ft. outside the curb line of the bridge. Where widening of the section is necessary to achieve this result, it shall take place gradually over a distance of 300 ft. This is done to accommodate guard fence and/or guard posts.

Slope 4:1 when H is 3 ft. or less on tangents.
Slope 4:1 when H is 10 ft. or less on curves.
Slope 1½:1 when H is over 3 ft. on tangents.

CUT SLOPE TREATMENT IN EARTH CUTS



The intersection of cut slopes with the existing ground shall be rounded in earth cuts, beginning 5' outside the slope stake and extending 5' down the cut slope. Where the cut slope is less than 5', reduce each of the above widths of slope treatment to the actual slope distance. Quantities shall be included in "Unclassified Excavation."

GENERAL NOTES

This Project is to be constructed in conformity with the Standard Specifications of the Colorado State Highway Dep't., adopted June 1, 1937.

All quantities on preliminary plans are to be considered as approximate only.

All roadway excavation required to construct this Project is to be obtained as indicated on the plans. Quantities involved beyond the limits of the ditch as shown on the Typical Section, either noted on the Profile as "Borrow," or on List of Structures as "Embankment," are to be classified and paid for as "Unclassified Excavation." These quantities are to be staked as part of the Original Excavation at locations indicated on the plans. Slope stakes beyond the limits of the Typical Section are subject to change by the Engineer to fit embankment requirements actually encountered during construction.

All curves are to be superelevated as provided for by the Standard Superelevation Sheet included with plans.

All poles encroaching on construction are to be moved by owners.

All corrugated metal pipe cross culverts are to be provided with one headwall on the inlet end, unless otherwise noted on plans.

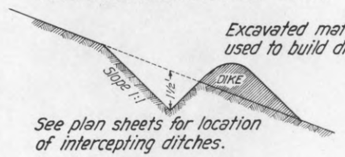
All side approach roads to the Project shall be gravel surfaced with a 4 inch thickness of "Gravel or Crushed Rock Surfacing" extending approximately 30 ft from edge of roadbed. Estimated tonnage of surfacing material required in this operation is shown in "List of Structures."

Overhaul will be paid for as measured along center line of Project, unless otherwise noted on the plans.

At all places on the Project where the new work lies along the present traveled road, the Contractor shall, at his own expense, prosecute construction in such a manner that traffic may readily pass over the road. Also the Contractor shall maintain in safe condition and at his own expense, all temporary approaches to and crossings of intersecting roads.

The entire Project is to be cleared for variable widths which shall be held to the minimum required for the construction of the road, borrow pits, channel changes and widths required to accommodate visibility. Ordinarily the clearing shall not extend more than eight (8) feet beyond the toes of fills or tops of cut banks. All fallen timber, debris, logs, etc., are to be removed from the Right of Way. The cost of the above items shall be included in the lump sum price bid for "Clearing and Grubbing the Entire Project."

TYPICAL INTERCEPTING DITCH



Excavated material to be used to build dike.

See plan sheets for location of intercepting ditches.

WIRE CABLE GUARD FENCE

STATION	SIDE	LIN. FT.
261+25 - 264+53	R	328
301+75 - 307+11	R	536
310+40 - 315+28	L	488
TOTAL		1352

SURFACING PLAN

It is estimated that material for gravel or crushed rock surfacing for the Project is available in the vicinity of the pit indicated in the following tabulation. Estimated quantities involved in the operation are shown below.

Alteration of the surfacing plan as here outlined will not be allowed without written permission from the Department.

MATERIAL TO BE PLACED	SOURCE	QUANTITY AVAIL. TONS	QUANTITY USED TONS	OVERHAUL Ton Mile
257+00 - 278+26	Pit 0.55 Mi. from Sta. 254+50		2636	
278+26 - 554+37.5	" " " " " "		34,211	89,394
554+71 - 592+00	" " " " " "		4624	25,793
Approaches	" " " " " "		220	612
Transitions	" " " " " "		166	462
TOTALS			41,857	116,261

FENCING REQUIREMENTS AND LIST OF GATES

STATION	SIDE	REMOVE FENCE	REMOVE & REBUILD FENCE	*BUILD BARBED WIRE	*BUILD COMBINATION	BUILD GATES *BARBED WIRE	BUILD GATES *DRIVE-WAY	
		LIN. FT.	LIN. FT.	LIN. FT.	LIN. FT.	NO.	NO.	
330+08 - 332+20	R&L	530						
526+80 - 529+15	R	380						
535+60 - 540+80	R	520						
542+75 - 552+80	R	1015						
330+08 - 332+30	L				225			
334+00 - 336+00	R		200					
397+70 - 399+85	R		215					
407+25 - 411+85	R		480					
521+00 - 557+00	R			3655				
331+15	L						1	
334+90	R						1	
408+00	R						1	
522+75	R						1	
542+65	R					1		
554+00	R					1		
TOTAL		2445	895	3655	225	2	4	

* NO FEDERAL AID

TIMBER GUARD POSTS

STATION	SIDE	SPACING	NO. OF POSTS
266+50 - 280+50	R	50'	29
287+50 - 293+50	R	50'	13
298+50 - 301+53	R	50'	7
310+50 - 315+50	R	50'	11
323+50 - 331+50	R	50'	17
343+00 - 353+61	R	50'	22
356+50 - 366+50	R	50'	21
369+50 - 375+00	R	50'	12
370+50 - 374+50	L	50'	9
378+00 - 384+00	R	50'	13
386+50 - 389+50	R	50'	7
393+50 - 401+50	R	50'	17
398+50 - 401+50	L	50'	7
408+50 - 412+50	R&L	50'	18
420+50 - 425+54	R	50'	11
492+50 - 494+00	R	50'	4
510+50 - 524+50	R	50'	29
527+50 - 541+52	R	50'	29
546+23 - 554+34	R	50' & BR.	20
553+73 - 554+34	L	Bridge	5
554+74 - 555+35	L	"	5
554+74 - 584+85	R	50' & Br.	64
579+25 - 579+75	L	50'	2
TOTAL			372

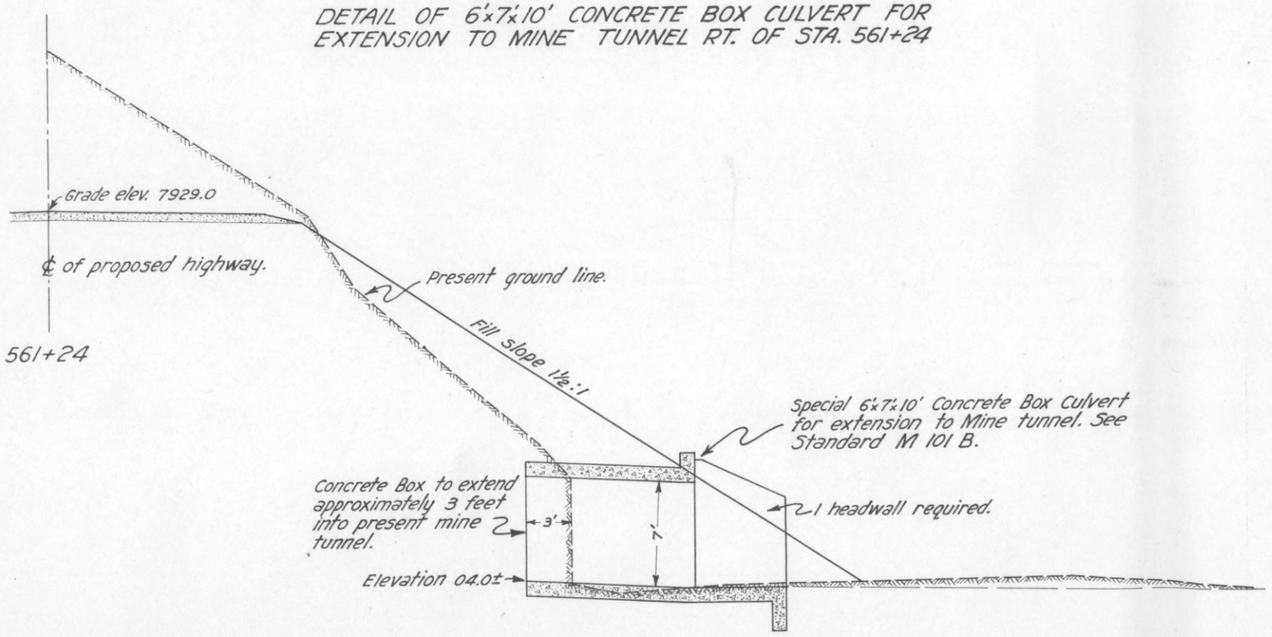
FED. ROAD DIST. NO.	STATE	F. A. PROJ. NO.	SHEET NO.	TOTAL SHEETS
3	COLO.	259 H(1) #2	38	

Rev. 12-7-38 MTG Rev. 12-14-38 P.A.F. Rev. 2-27-39 A.Z.

SUMMARY OF APPROXIMATE QUANTITIES

No.	Item	Unit	Roadway	Bridge STA. 554+	Non Federal Aid			Totals
10a	CLEARING & GRUBBING ENTIRE PROJECT	LUMP SUM	•					•
11a	REMOVAL OF BRIDGES, STA. 280+, 311+, 362+.	" "	•					•
11b	REMOVAL OF 27 STRUCTURES	" "	•					•
11c	REMOVING BUILDINGS, STA. 323+, 324+, 331+, 334+, 335+ & 525+.	" "	•					•
11e	REMOVING CAVES, STA. 523+ & 524+	LUMP SUM	•					•
11f	" WATER PIPES	LIN. FT.	120					120
11g	" RAILROAD SPUR, STA. 321+	LUMP SUM	•					•
11h	" & RESETTING MAIL BOXES	" "	•					•
12a	" FENCE	LIN. FT.	2500					2500
12b	" & REBUILDING FENCE	" "	900					900
13c	UNCLASSIFIED EXCAVATION	CU. YD.	360800	200				361000
14a	DRY ROCK EXCAVATION (STRUCTURAL)	" "	1235	5				1240
14b	" COMMON " "	" "	1240	20				1260
14c	WET ROCK " "	" "	420	40				460
14d	" COMMON " "	" "	420	320				740
15x	ROCK FILL	" "	200					200
18a	STATION YARD OVERHAUL	STA. YD.	797000					797000
18b	YARD MILE OVERHAUL	YD. MI.	4200					4200
26a	GRAVEL OR CRUSHED ROCK SURFACING	TON	41900					41900
26c	OVERHAUL OF SURFACING	TON MI.	116300					116300
42a	UNTREATED BRIDGE TIMBER	M FT. BM	0.7	0.4				1.1
42b	TREATED BRIDGE TIMBER	" "	4.4					4.4
42x	UNTREATED BRIDGE TIMBER (NATIVE LOGS 12"ϕ)	LIN. FT.	2750					2750
46a	CLASS "A" CONCRETE	CU. YD.	867	191				1058
46r	" "A" " (HANDRAILS)	CU. YD.		4				4
47	REINFORCING STEEL	LB.	77900	18300				96200
48	STRUCTURAL "	"		16300				16300
49	CEMENT RUBBLE MASONRY	CU. YD.	133					133
53x	8" CORRUGATED METAL CULVERT PIPE	LIN. FT.	66					66
53b	18" " " " "	" "	40					40
53c	24" " " " "	" "	2586					2586
53d	30" " " " "	" "	466					466
53e	36" " " " "	" "	460					460
64	GROUTED RUBBLE SLOPE & DITCH PAVING (1 FT. THICK)	SQ. YD.	135					135
72x	8" PERFORATED CORRUGATED METAL PIPE UNDERDRAIN	LIN. FT.	762					762
74	WIRE CABLE GUARD FENCE	" "	1352					1352
74x	TIMBER GUARD POSTS	EACH	372					372
76c	BARBED WIRE FENCE WITH METAL POSTS	LIN. FT.			3700			3700
76f	COMBINATION WIRE FENCE WITH METAL POSTS	" "			300			300
76g	BARBED WIRE GATES	EACH			2			2
76h	DRIVEWAY GATES	"			4			4
81a	PROJECT MARKERS	"	1					1
81b	RIGHT OF WAY MARKERS	"	97					97
89a	DRAIN PIPE (CONCRETE FLOOR) 3"ϕ X 3'-0" LONG	"		2				2
110	CEMENT RUBBLE MASONRY MANHOLES	"	2					2
Work	TO BE DONE BY FORCE ACCOUNT (FEDERAL AID) OBLITERATING OLD ROAD RAILROAD GRADE CROSSINGS, STA. 257+, 343+, & 530+ AND MOVING RAILROAD, STA. 357+ (WORK TO BE DONE BY RAILROAD CO. FORCES)	LUMP SUM " "	•					•
	REMOVE & REBUILD TELEPHONE LINES, STA. 512+ TO 557+ (WORK TO BE DONE BY TELEPHONE CO. FORCES)	" "	•					•
Work	TO BE DONE BY FORCE ACCOUNT (NO FEDERAL AID) REMOVAL OF BUILDINGS, STA. 321+, 322+, 328+, 329+, 332+, 334+, & 525+ MOVE GRAVE, STA. 347+ (WORK TO BE DONE BY STATE FORCES)	LUMP SUM " "			•			•
	REMOVE AND REBUILD POWER LINES, STA. 267+, 291+ 310+, 342+, 439+, 475±, 504±, 519±, 526±. (WORK TO BE DONE BY POWER CO. FORCES).	" "			•			•

DETAIL OF 6'x7'x10' CONCRETE BOX CULVERT FOR EXTENSION TO MINE TUNNEL RT. OF STA. 561+24



FED. ROAD DIST. NO.	STATE	F. A. PROJ. NO.	SHEET NO.	TOTAL SHEETS
3	COLO.	259 H (1) #2	4a	

Rev. 12-14-38 M.T.G.

R.O.W. MARKERS

STATION	SIDE	NO.	STATION	SIDE	NO.
257+00	R&L	2	441+24	R	1
262+20	R	1	444+30	L	1
264+18	L	1	445+66	L	1
266+00	L	1	452+34	L	1
267+00	L	1	452+76	L	1
272+00	L	1	454+08	R	1
274+00	R	1	460+00	L	1
275+00	R	1	461+00	L	1
277+00	R	1	479+00	R	1
278+00	R	1	480+00	R	1
278+35	L	1	487+00	R	1
287+00	R	1	487+64	L	1
288+50	R	1	488+00	R	1
292+22	R	1	512+00	R	1
294+47	L	1	513+00	R	1
298+11	L	1	514+00	L	1
301+35	R	1	515+00	L	1
303+00	L	1	517+06	L	1
304+00	L	1	517+64	R	1
316+00	R	1	522+00	R	1
317+50	R	1	523+00	R	1
321+00	L	1	525+86	R	1
322+00	L	1	527+00	R	1
323+30	R	1	528+00	L	1
324+00	L	1	529+00	L	1
325+00	L	1	535+20	L	1
330+00	L	1	540+00	R	1
331+00	L	1	540+32	L	1
332+00	L	1	541+00	R	1
333+50	L	1	542+92	R	1
342+00	R	1	543+37	L	1
343+00	L	1	545+00	R	1
344+00	R&L	2	546+00	R	1
345+50	L	1	558+50	L	1
347+50	R	1	560+00	L	1
349+00	R	1	565+00	L	1
360+57	L	1	565+10	R	1
370+83	L	1	566+00	L	1
373+70	L	1	573+16	R	1
373+94	R	1	573+22	L	1
380+67	L	1	576+68	R	1
392+00	R	1	582+00	R&L	2
393+00	R	1	583+00	R&L	2
398+14	R	1			
398+75	L	1			
411+00	R	1			
412+00	R	1			
420+63	L	1			
425+13	L	1	TOTAL		97
425+33	R	1			

LIST OF STRUCTURES

STATION	DESCRIPTION	REMOVE STRUCT. NO.	UNCLASSIFIED EXCAVATION CU. YDS. EXCAV.	UNCLASSIFIED EXCAVATION CU. YDS. EMBANK.	STRUCTURAL EXCAVATION CU. YDS. *	GRAVEL OR CR. ROCK SURFACING TONS	CONCRETE CU. YDS. CLASS "A"	REINF. STEEL LBS.	CEMENT RUBBLE MASONRY CU. YDS.	* CORRUGATED METAL CULVERT PIPE LIN. FT. 8"	18"	24"	30"	36"	CEMENT RUB'L MASONRY MANHOLE EACH	GROUTED RUBBLE SL. PAV. SQ. YDS. 12"	* PERFORATED C.M.P. UNDERDRAIN LIN. FT. 8"	MISCELLANEOUS
257+00	Project Marker																	1-Project Marker
267+00 to 273+00	Remove & Rebuild Power Line				FORCE ACCOUNT-WORK TO BE DONE BY POWER CO. FORCES ~ NO F.A.													
257+95.2	Railroad Grade Crossing				FORCE ACCOUNT-WORK TO BE DONE BY R.R. CO. FORCES													
257+68	C.M.P. Cr. Culv. (Sk. 63° Lt.) Interc'pt. h'dwall & Ditches		25		15				2.3			72						
263+00	C.M.P. Cr. Culv. (Interc'pt. h'dwall)				30				2.3			54						
268+50	C.M.P. Cr. Culv. & Dike Lt.			15	20				2.8				108					
294+47	Remove 18"x 24' C.M.P.	1																
269+40 to 271+25	Perf. C.M.P. Underdrain & Manhole Lt.				100										1		186 38 26	
303+00	Remove 15"x 24' C.M.P.	1																
272+80 to 273+60	Perf. C.M.P. Underdrain & Manhole Lt.				65										1		80 38	
304+00	Remove 24"x 24' C.M.P.	1															28	
316+00	Bridge, Rd. Appr. & Chan. Change Rt. Rem. Bridge		550	600	272	50												170 cu.yds. Rock Fill 2750 lin.ft. Unfr. Br. Timb. (Nat. Logs) 644 Bd. ft. Unfr. Br. Timb. 4325 Bd. ft. Tr. Timb. Remove Bridge
317+50	C.M.P. Cr. Culv. (Interc'pt. h'dwall) & Outlet		10		15				2.3			58						
321+00	" " " " "				20				2.3			64						
322+00	Channel Change Rt.		•															
289+50 to 300+00	Remove & Rebuild Power Line				FORCE ACCOUNT-WORK TO BE DONE BY POWER CO. FORCES ~ NO F.A.													
291+	C.M.P. Cr. Culv. (Interc'pt. h'dwall)				20				2.3			72						
296+40	" " " " " & Inlet		10		15				2.3			54						
301+13	Channel Change Rt.		•															
303+00 to 305+50	Remove & Rebuild Power Line				FORCE ACCOUNT-WORK TO BE DONE BY POWER CO. FORCES ~ NO F.A.													
310+	Concrete Arch Culv. & Channel Change		500		820		606	55000										
312+46	Road Appr. Lt.			200		10												
314+42	Road Appr. Rt.			400		10												
319+50	C.M.P. Cr. Culv. (Sk. 70° Rt.), Interc'pt. h'dwall & Ditches		35		30				2.3			54						
321+08	Remove 2'x 2'x 22' W.B.C. Lt.	1																
321+10 to 321+75	Remove Buildings (Including Gas Pump)				FORCE ACCOUNT-NO FEDERAL AID													
321+90 to 322+20	Remove Abandoned Railroad Spur																	Remove R.R. Spur
322+06	Remove Shed & Outhouse Rt.				FORCE ACCOUNT-NO FEDERAL AID													
322+50	Remove Log Walls	1																
	Backfill Cave			20														
322+90	C.M.P. Side Dr. & Road Appr. Lt.		100			10					40							
	Road Appr. Rt.			150		10												
323+50	Remove Shed Lt.																	Remove Bldg.
323+73	C.M.P. Cr. Culv., Inlet & Dike Lt.		15		15				2.05			52						
324+15	Remove Garage Rt.																	Remove Bldg.
324+00	Road Appr. Lt.		60			10												
328+00	Remove Outhouse Rt.				FORCE ACCOUNT-NO FEDERAL AID													
329+40	Remove House, Shed & Wood Steps Lt.				FORCE ACCOUNT-NO FEDERAL AID													
329+83	Remove 12"x 20' C.M.P.	1																
329+83 to 331+05	Ditch Change Lt.		25															
331+05	C.M.P. Cr. Culv. & Ditches		25		10				2.05			78						
	Remove 12"x 22' C.M.P. Lt.	1																
331+15	Road Appr. Lt.			160		10												
331+30	Remove Shed Lt.																	Remove Bldg.
331+40	" " Rt.																	Remove Bldg.
332+12	" Outhouse Lt.				FORCE ACCOUNT-NO FEDERAL AID													
332+20	" Garage Lt.				FORCE ACCOUNT-NO FEDERAL AID													
332+50	Road Appr. Rt.			20		10												
334+00	Remove Chicken House Rt.																	Remove Bldg.
334+90	Road Appr. Rt.		30			10												
	Remove House Rt.				FORCE ACCOUNT-NO FEDERAL AID													
335+20	" Garage Lt.																	Remove Bldg.
335+60	C.M.P. Cr. Culv. (Interc'pt. h'dwall), Ditches & Slope Paving		25		100				2.3			80			32			
	Remove 18"x 32' C.M.P.	1																
338+87	C.M.P. Cr. Culv. (Sk. 61° Rt.), Intercept. h'dwall, Inlet & Slope Paving		5		50				2.3			70			20			
342+ to 366+	Remove & Rebuild Power Line				FORCE ACCOUNT-WORK TO BE DONE BY POWER CO. FORCES ~ NO F.A.													
343+09	C.M.P. Cr. Culv. (Interc'pt. h'dwall)				30				2.3			50						
343+10	R.R. Grade Crossing				FORCE ACCOUNT-WORK TO BE DONE BY R.R. CO. FORCES													

(CONTINUED ON SHEET NO. 5a)

FED. ROAD DIST. NO.	STATE	F. A. PROJ. NO.	SHEET NO.	TOTAL SHEETS
3	COLO.	259 H(1) #2	5a	

LIST OF STRUCTURES

(CONTINUED FROM SHEET NO. 4a)

Rev. 12-14-38 M.T.G.

STATION	DESCRIPTION	REMOVE STRUCT.	UNCLASSIFIED EXCAVATION		STRUCTURAL EXCAVATION					GRAVEL OR CR. ROCK SURFACING	CONCRETE		REINF. STEEL	CEMENT RUBBLE MASONRY	* CORRUGATED METAL CULVERT PIPE						CEMENT RUB'L. MASONRY MANHOLE	GROUTED RUBBLE SL. PAV.		* PERFORATED C.M.P. UNDERDRAIN		MISCELLANEOUS
			CU. YDS.		CU. YDS.						CU. YDS.				LIN. FT.							SQ. YDS.		LIN. FT.		
		NO.	EXCAV.	EMBANK.	*					TONS	CLASS "A"		LBS.	CU. YDS.	8"	18"	24"	30"	36"			EACH	12"		8"		
347+90	Move Grave Rt.					FORCE ACCOUNT - WORK TO BE DONE BY STATE FORCES - NO FEDERAL AID																					
349+22	Remove 15"x 26' C.M.P. Lt.	1																								
350+81	C.M.P. Cr. Culv. (Interc'pt. h'dwall) & Inlet		10		25									2.3			60									
353+28	Remove 15"x 24' C.M.P.	1																								
357+00 to 363+00	Move Railroad Lt.					FORCE ACCOUNT - WORK TO BE DONE BY RAILROAD CO. FORCES																				
358+50	C.M.P. Cr. Culv. (Interc'pt. h'dwall)				40									2.3			58									
362+20	Special 6'x 7'x 40' Conc. Box Culv.				35						52.5		4450													
	Remove 15'x 15' Timber Bridge																									Remove Bridge
362+30 to 365+00	Intercepting Ditch Lt.		30																							
364+00	Road Appr. Lt.		30							10																
369+00	C.M.P. Cr. Culv. (Interc'pt. h'dwall) & Outlet		10		30									2.3			46									
370+60	Remove 15"x 22' C.M.P.	1																								
372+00 to 375+00	Intercepting Ditch Lt.		30																							
374+55	Remove 15"x 20' C.M.P.	1																								
375+00	C.M.P. Cr. Culv. & Dyke Lt.			5	15									2.05			58									
378+91	" " " (Interc'pt. h'dwall) & Inlet		10		20									2.3			60									
381+71	" " " " " " "		25		30									2.3			52									
382+07	Remove 18"x 22' C.M.P.	1																								
387+00 to 389+00	Intercepting Ditch Lt.		20																							
389+00	C.M.P. Cr. Culv. (Interc'pt. h'dwall) & Inlet		10		35									2.3			60									
394+00	" " " " "				35									2.3			52									
399+58	" " " " " " " "		50		25									2.3			126									
	Remove 12"x 24' C.M.P. Lt.	1																								
401+33	C.M.P. Cr. Culv. (Sk. 63° Lt.), Ditches & Dyke Lt.		10		10									2.8				82								
401+50 to 403+00	Intercepting Ditch Lt.		20																							
403+00	Remove 18"x 30' C.M.P. Rt.	1																								
403+00 to 410+00	Intercepting Ditch Lt.		70																							
408+00	Road Appr. Rt.			300						10																
410+00	C.M.P. Cr. Culv.				10									2.8				88								
410+00 to 421+15	Intercepting Ditch Lt.		120																							
420+00	Road Appr. Rt.			30						10																
421+15	C.M.P. Cr. Culv. (Sk. 63° Rt.), Interc'pt. h'dwall				20									2.7				70								
	Inlet		10																							
421+15 to 422+00	Intercepting Ditch Lt.		15																							
424+00 to 429+00	" " "		50																							
429+00	C.M.P. Cr. Culv. & Inlet		15		10									2.05			50									
429+00 to 436+58	Intercepting Ditch Lt.		80																							
436+58	C.M.P. Cr. Culv. & Inlet & Dyke Lt.		10		15									2.05			70									
439+85	Remove 24"x 22' C.M.P.	1																								
438+ to 445+	Remove & Rebuild Power Line					FORCE ACCOUNT - WORK TO BE DONE BY POWER CO. FORCES. - NO FEDERAL AID																				
443+77	C.M.P. Cr. Culv, Inlet & Dyke Lt.		10		25									2.05			52									
	Remove 15"x 26' C.M.P.	1																								
448+62	C.M.P. Cr. Culv, Inlet & Dyke Lt.		30		15									2.8				56								
449+50	Remove 15"x 30' C.M.P.	1																								
456+07	C.M.P. Cr. Culv., Inlet & Dyke Lt.		25		10									2.8				62								
	Remove 24"x 28' C.M.P.	1																								
464+66	C.M.P. Cr. Culv., Inlet & Dyke Lt.		60		20									3.7					52							
	Remove 36"x 32' C.M.P.	1																								
471+45	C.M.P. Cr. Culv. & Dyke Lt.			40	5									2.05			50									
476+84	C.M.P. Cr. Culv. (Interc'pt. h'dwall) & Inlet		10		15									2.3			58									
483+83	" " " , Inlet & Dyke Lt.		25		10									2.05			66									
489+85	" " " , (Intercept. h'dwall)				20									2.3			50									
497+54	" " " Inlet & Dyke Lt.		20		10									2.05			58									
504+24	" " " (Intercept. h'dwall) & Inlet		10		15									2.3			54									
511+00	" " " " "				25									2.3			60									
512+50 to 557+00	Remove & Rebuild Telephone Line					FORCE ACCOUNT - WORK TO BE DONE BY TELEPHONE CO. FORCES																				
504±, 519± & 526±	Remove & Rebuild Power Line					FORCE ACCOUNT - WORK TO BE DONE BY POWER CO. FORCES - NO FEDERAL AID																				
517+00	C.M.P. Cr. Culv. (Intercept. h'dwall)				80									2.3			78									
522+75	Road Appr. Rt.			1500						10																
523+79	Remove Cave Rt.																									Remove Cave
	Backfill Cave Rt.			25																						
524+38	Remove Aerial Pole Rt.	1																								Rem. 120 lin. ft. 1" Water Line
524+65	Remove 120 lin. ft. Abandoned Water Line																									
524+68	C.M.P. Cr. Culv. (Sk. 82° Lt.) Interc'pt. h'dwall,				60									2.3			58						45			
	Inlet & Slope Paving		5																							

(CONTINUED ON SHEET NO. 6a)

Rev. 2-27-39 A.Z.

FED. ROAD DIST. NO.	STATE	F.A. PROJ. NO.	SHEET NO.	TOTAL SHEETS
3	COLO.	259 H (1) *2	6a	

Rev. 12-7-38, R.R.A. Rev. 12-14-38 M.T.G.

LIST OF STRUCTURES

(CONTINUED FROM SHEET NO. 5a)

STATION	DESCRIPTION	REMOVE STRUCT. NO.	UNCLASSIFIED EXCAVATION CU. YDS. EXCAV.	UNCLASSIFIED EXCAVATION CU. YDS. EMBANK.	STRUCTURAL EXCAVATION CU. YDS. *	GRAVEL OR CR. ROCK SURFACING TONS	CONCRETE CU. YDS. CLASS "A"	REINF. STEEL LBS.	CEMENT RUBBLE MASONRY CU. YDS.	* CORRUGATED METAL CULVERT PIPE LIN. FT. 8"	18"	24"	30"	36"	CEMENT RUB'L MASONRY MANHOLE EACH	GROUTED RUBBLE SL. PAV. SQ. YDS. 12"	* PERFORATED C.M.P. UNDERDRAIN LIN. FT. 8"	MISCELLANEOUS
524+82	Remove Cave Rt.																	Remove Cave
	Backfill Cave			25														
525+40	Remove Log Chicken House Rt.																	Remove Bldg.
525+54	Remove Outhouse Rt.				FORCE ACCOUNT - NO FEDERAL AID													
531+52	8'x6'x40' Conc. Box Culv. (Sk. 83° Rt.) (Type 8-I) & Channel Change		600		150		79.6	7080										
	Remove 24"x14' C.M.P. 100' Rt.	1																
530+04.8	Railroad Grade Crossing				FORCE ACCOUNT - WORK TO BE DONE BY R.R. CO. FORCES													
534+80 to 538+40	Perf. C.M.P. Underdrain & Outlet Pipe				120					66							120	
537+00 to 538+90	Channel Change Rt.		175														230	
538+00	C.M.P. Cr. Culv. (Interc'pt. h'dwall)				20				2.3			94					16	
538+33	Remove C.M.P. Rt.	1																
542+65	Road Appr. Rt.			35		10												
544+81	Remove 12"x22' C.M.P.	1																
547+92	C.M.P. Cr. Culv., Outlet & Dyke Lt.		5		20				2.05			120						
549+26	Remove 15"x22' C.M.P.	1																
549+90 to 551+20	Rebuild Road Outside Right-of-Way Rt.		300			20												
554+00	Road Appr. Rt.			700		10												
554+95	" " Lt.		580			10												
554+37.5 to 554+71	Bridge & Channel Improvement		ϕ 500		(Quantities in Summary)													
555+19	Remove 36"x26' C.M.P.	1																
559+76	C.M.P. Cr. Culv. (Interc'pt. h'dwall)				25				2.3			48						
566+15	" " ", Int. h'dwall (Sk. 73° Rt.) & Ditches		25		65				2.3			70						
	C.M.P. Culv. under R.R.				25							38						
569+49	C.M.P. Cr. Culv. (Interc'pt. h'dwall), Ditches & Slope Paving		10		125				3.1					52 20 44		38		
573+96	C.M.P. Cr. Culv. (Sk. 77° Rt.) & Ditches		20		40				2.05			90 28						
579+44	8'x8'x50' Conc. Box Culv. (Type 8-I) & Ditches		230		175		110.9	9935										
583+45	C.M.P. Cr. Culv.				20				3.7					72				
	C.M.P. Culv. Under R.R. & Ditches		35		20				3.7					26				
583+45 to 585+00	Intercepting Ditch		20															
585+00	C.M.P. Cr. Culv. & Inlet		40		30				3.7					66				
	C.M.P. Culv. Under R.R. & Ditches		200		45				3.7					36				
585+00 to 591+00	Intercepting Ditch Lt.		70															
591+00	C.M.P. Cr. Culv. & Ditches		40		35				3.7					56				
	C.M.P. Culv. Under R.R. & Ditches		10		35				3.7					36				
275+00	C.M.P. Cr. Culv. (Interc'pt. h'dwall)		•		25				2.3			64						
275+00 to 277+00	Channel Change Rt.																	
311+50	Remove Bridge 300' Lt.																	Remove Bridge
475±	Remove & Rebuild Power Line				FORCE ACCOUNT - WORK TO BE DONE BY POWER CO. FORCES - NO FEDERAL AID													
561+24	Special 6'x7'x10' Conc. Box Culv. & Outlet		10		25		17.3	1395										
	Remove timber cribbing at mine entrance.	1																
TOTALS		27	4605	4225	3292	220	866.3	77,860	132.65	66	40	2586	466	460	2	135	762	

* Structural Excavation is estimated to be 50% Common and 50% Rock, each of which is estimated to be 75% Dry and 25% Wet.

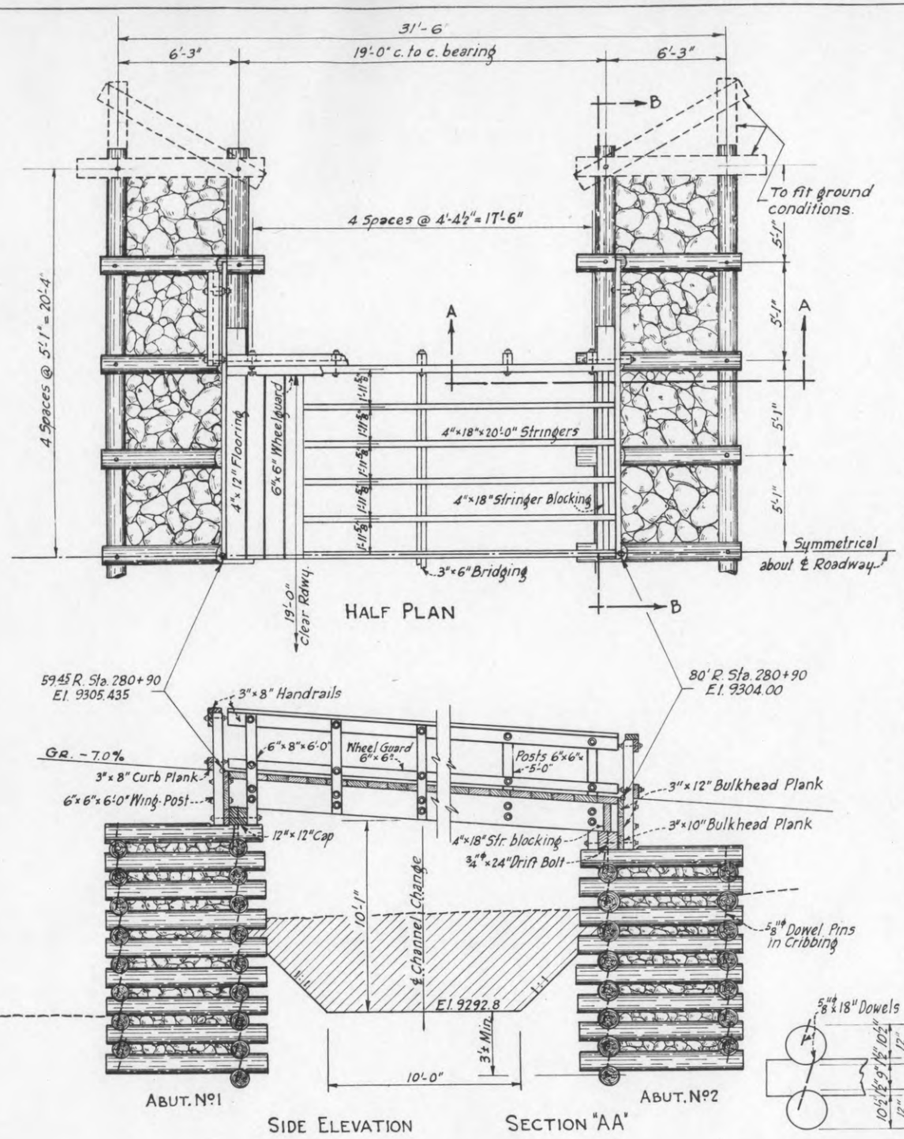
• Included in Profile Quantities for Payment.

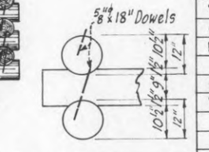
ϕ Included in Major Structure Quantities for Payment.

* Price bid per linear foot for the various sizes of Corrugated Metal Pipe to include all necessary elbows and fittings.

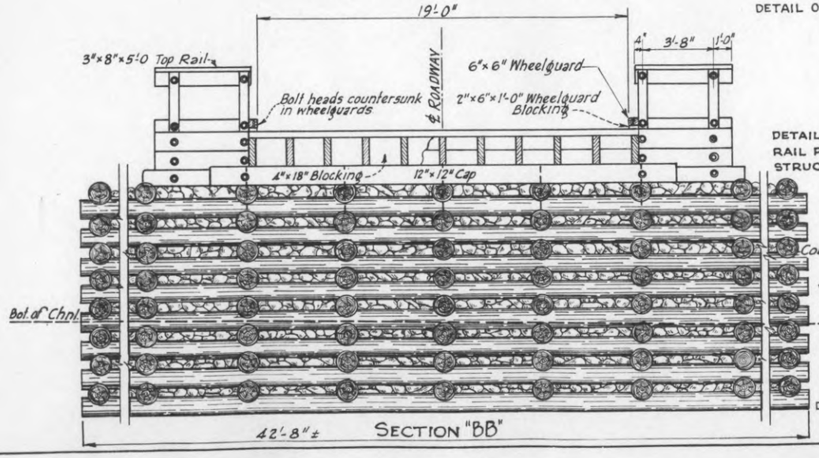
REVISIONS

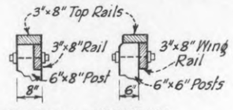
FED. ROAD DIST. NO.	STATE	F.A.P	SHEET NO.	TOTAL SHEETS
3	COLO.	259-H(1)#2	7a	



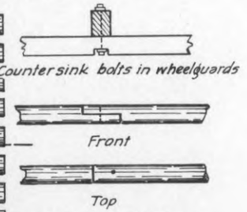


DETAIL OF DAPPING LOGS





DETAIL OF HAND-RAIL POSTS-SUPER-STRUCTURE. DETAIL OF WING POSTS.



DETAIL OF LOG SPLICES

BOLTS AND WASHERS

LOCATION	ITEM	SIZE	Nº REQD.	LENGTH	WT. EACH	TOTAL WT.
SPAN POSTS TO RAILS	BOLTS	⅝"ø	10	10"	1.08	10.8
WING POSTS TO RAILS	"	⅝"ø	8	11"	1.16	9.2
POSTS TO WHEELGUARDS	"	⅝"ø	10	14"	1.41	14.1
POSTS TO STRINGERS	"	⅝"ø	20	14"	1.41	28.2
WING POSTS TO CURB PLANK	"	⅝"ø	8	11"	1.16	9.3
WHEELGUARD TO STRINGERS	"	⅝"ø	10	32"	2.90	29.0
POSTS TO BULKHEAD TO CAP TO POST	"	⅝"ø	4	29"	2.65	10.6
WING POSTS TO BULKHEAD	"	⅝"ø	20	11"	1.16	23.2
CAPS TO CRIBBING	DRIFT BOLTS	¾"ø	10	24	3.00	30.0
WASHERS, STANDARD C.I.O.G.	WASHERS	⅝"ø	180		0.75	135.6
TOTAL WEIGHT						300.0 LB.

NAILS

LOCATION	ITEM	WEIGHT
RAILS TO POSTS	40 D COMMON	2.2 LBS.
WING RAILS TO POSTS	"	1.8 "
STRINGER BLOCKING	"	4.4 "
STRINGER BRIDGING	"	4.4 "
STRINGER TO CAPS	"	2.4 "
BULKHEAD TO CAPS TO STRINGERS	7" WIRE SPIKES	19.0 "
FLOOR PLANK TO STRINGERS	"	36.0 "
WHEELGUARD BLOCKING	20 D COMMON	0.6 "
BULKHEAD PLANK TO WING POSTS	40 D COMMON	2.2 "
TOTAL WEIGHT		73.0 LBS.

UNTREATED TIMBER

DESCRIPTION	Nº	SIZE	LENGTH	BD. FT.
HANDRAILS S-4-S	4	3"x8"	20'-0"	160
HANDRAIL POSTS S-4-S	6	6"x8"	5'-0"	120
" " S-4-S	4	6"x8"	6'-0"	96
WING HANDRAILS S-4-S	8	3"x8"	5'-0"	80
WING HANDRAIL POSTS S-4-S	8	6"x6"	6'-0"	144
WING CURB PLANK S-4-S	4	3"x8"	5'-6"	44
TOTAL UNTREATED TIMBER				644 Bf.

TREATED TIMBER

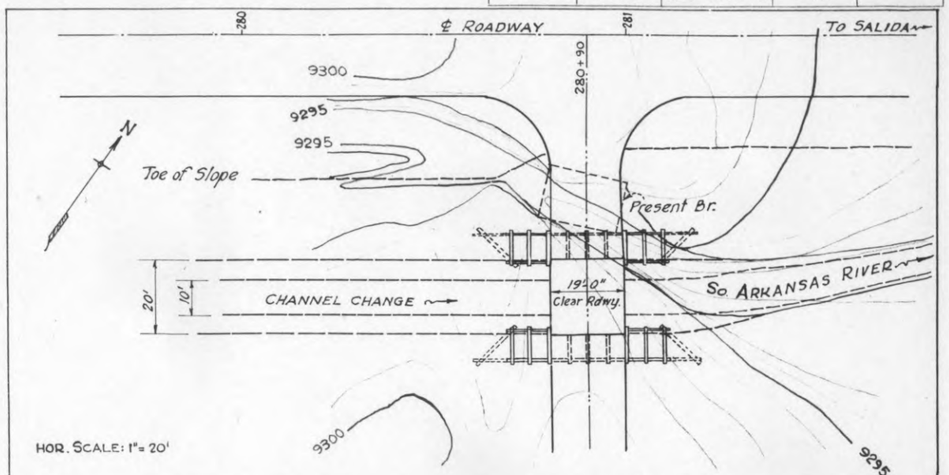
DESCRIPTION	Nº	SIZE	LENGTH	BD FT
FLOORING	19	4"x12"	20'-0"	1520
BRIDGING	2	3"x6"	24'-0"	72
WHEELGUARDS	2	6"x6"	20'-0"	120
STRINGERS	11	4"x18"	20'-0"	1320
CAPS	2	12"x12"	24'-0"	576
BULKHEAD PLANKS	2	3"x10"	31'-0"	155
" "	4	3"x12"	30'-0"	360
STRINGER BLOCKING	2	4"x18"	16'-0"	192
WHEELGUARD BLOCKING	10	2"x6"	1'-0"	10
TOTAL TREATED TIMBER				4325 BF.

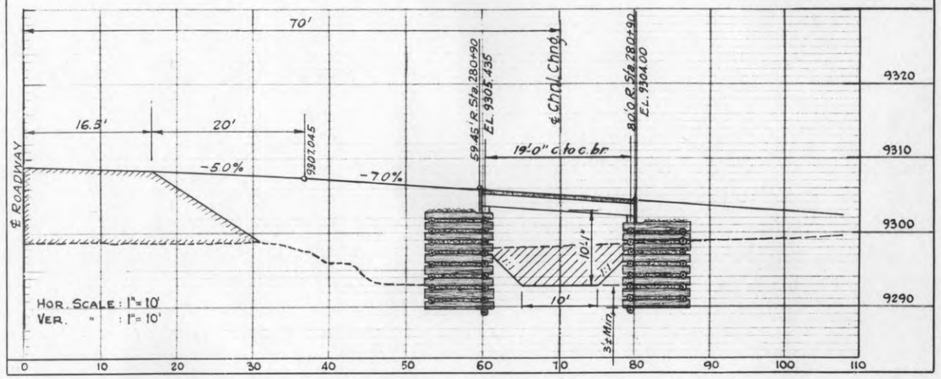
NAILING DIRECTIONS

Posts to Rails. 2-40d nails per rail per post.
Wing Rails to Posts. 2-40d nails per rail per post.
Wheelguard Blocking. 2-20d nails per block.
Stringer Blocking. 4-40d nails per block.
Stringer Bridging. 4-40d nails per piece of bridging.
Stringer to Caps. 2-40d nails per stringer per cap.
Bulkhead Planks to Caps and Stringers. 2-7" wire spikes per bulkhead or cap per stringer.
Floor Planks to Stringers. 2-7" wire spikes in each end and one in each intermediate stringer.

GENERAL NOTES (CONT.)

All logs shall be peeled native Red Spruce and shall be 10" in their least dimension after peeling.
Rocks filling the log cribs shall be no larger than one man can handle and no smaller than six inches least diameter. Volume of rock placed in the abutments will be paid for as "Rock Fill."





SITUATION PLAN AND PROFILE

SUMMARY OF QUANTITIES

ITEM	DESCRIPTION	UNIT	SUPER-STR.	ABUT. #1	ABUT. #2	TOTALS
11a	REMOVAL OF PRESENT BRIDGE.	LUMP SUM				•
14	EXCAVATION (STRUCTURAL)	CU. YDS.		113	159	272
*42x	UNTREATED BRIDGE TIMBER (NATIVE LOGS 12"ø)	LIN. FT.		1455	1295	2750
42a	UNTREATED BRIDGE TIMBER.	M.FT. BM.	.280	.182	.182	.644
42b	TREATED BRIDGE TIMBER.	M.FT. BM.	3.042	.6415	.6415	4.325
15x	ROCK FILL	CU. YDS.		90	80	170

* ⅝"ø x 18" Dowels to be included in unit bid price for logs.

GENERAL NOTES

All work shall be done according to the standard specifications of the Colorado State Highway Department, adopted June 1, 1937.
All timber to be treated or untreated as shown in bills of material.
All timber shall be dense southern yellow pine or west coast douglas fir except logs.
All cut surfaces or bored holes in treated timber shall be thoroly saturated with hot creosote oil.
Joints in top handrail must be staggered with joints in side rail.
All handrailing and posts above wheelguards shall be painted white and all handrail posts below the top of wheelguards shall be painted black as specified.
All bolts over 12 inches long must be threaded not less than 4 inches.
Bolts in finished structure shall not project more than ½" beyond the nut.
All bolts must have Standard C.I.O.G. or malleable cast washers under each head & nut.
Bolt lengths are calculated assuming Standard C.I.O.G. washers will be used.
The contractor is cautioned to check bolt lengths before ordering because of variations in thickness of lumber.
The entire exposed surface of all untreated timber shall be painted one coat as specified immediately after the material is delivered to the project.
Before placing handrailing the contact surfacing shall receive the second coat of paint.
All hardware to be galvanized. Weights of hardware as shown are for un-galvanized material.

LOADING DATA.
LIVE LOAD A. A. S. H. O. 1935 CLASS A. (H-12½)

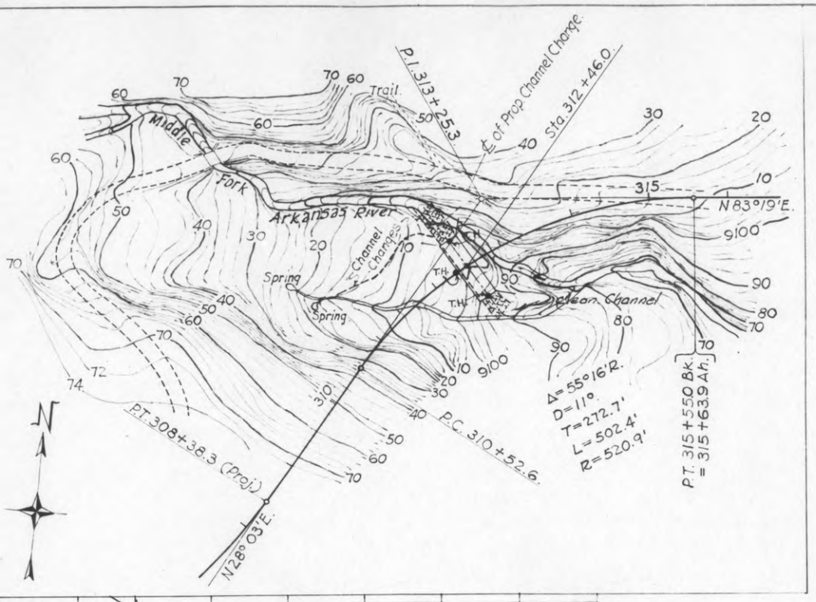
DESIGNING DATA.
A.A.S.H.O. 1935 EXCEPT CONCRETE UNIT STRESSES PER A.A.S.H.O. AUG. 1926.

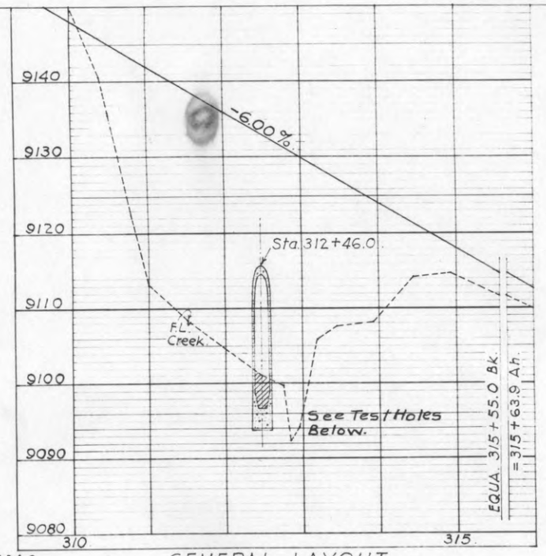
COLORADO
STATE HIGHWAY DEPARTMENT
DETAILS OF 1-19' SPAN TIMBER BRIDGE ROCK-FILLED CRIB ABUTMENTS

Across So. Arkansas River
Sta. 70' R. Sta. 280+90
Near GARFIELD Sec. 33 T. 50N R. 6E

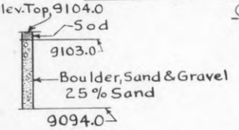
Designed by W.G.S	Approved by Paul Bailey
Made by W.G.S	Bridge Engineer
Checked by A.D.N	Date: Nov. 10th, 1938.

STRUCTURE NO. 1-11-6

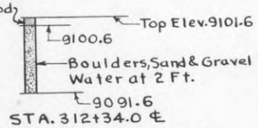




GENERAL LAYOUT.



50 FT. LEFT OF STA. 312+46.0



50 FT. RIGHT OF STA. 312+46.0

TEST HOLES

SUMMARY OF QUANTITIES √C.&M.

ITEM NO	DESCRIPTION	UNIT	TOTAL
11a	Removal of Bridge 300' Left Sta. 311+50	Lump Sum	•
13c	Unclassified Excavation	Cu. Yd.	500
14	Structural Excavation	Cu. Yd.	820
46a	Class "A" Concrete	Cu. Yd.	606
47	Reinforcing Steel	Lb.	55000
*	1/4" Expansion Joint Material	Sq. Ft.	120
*	1/2" Expansion Joint Material	Sq. Ft.	142

* To Be Included In Unit Bid Price For Class "A" Conc.

Rev. 11-30-38. MFM. Channel change shown.
Rev. 12-13-38. H.A.L.F. Put Soundings on General Layout.

FED. ROAD DIST. NO.	STATE	F.A.P.	SHEET NO.	TOTAL SHEETS
3	COLO.	259H(1)#2	8a	

BAR LIST FOR ARCH CULVERT. √ J.J.M.

MARK	SIZE	NO. REQ.	LENGTH	TYPE	ℓ	m	r	t
A 1	1" ϕ	220	25'-0"	I				
A 2	7/8" ϕ	148	24'-3"	I				
A 3	5/8" ϕ	123	18'-2"	II				
A 4	1/2" ϕ	228	24'-3"	——				
B 1	5/8" ϕ	8	23'-6"	——				
B 2	7/8" ϕ	16	12'-0"	——				
B 3	1/2" ϕ	4	9'-9"	——				
B 4	1/2" ϕ	4	8'-5"	——				
B 5	1/2" ϕ	4	7'-6"	——				
B 6	1/2" ϕ	4	6'-10"	——				
B 7	1/2" ϕ	4	6'-3"	——				
B 8	1/2" ϕ	4	5'-10"	——				
B 9	1/2" ϕ	4	5'-4"	——				
B 10	1/2" ϕ	4	4'-11"	——				
B 11	1/2" ϕ	4	4'-5"	——				
B 12	1/2" ϕ	4	4'-1"	——				
B 13	1/2" ϕ	4	3'-9"	——				
B 14	1/2" ϕ	4	3'-4"	——				
B 15	1/2" ϕ	4	3'-0"	——				
B 16	1/2" ϕ	4	2'-8"	——				
B 17	1/2" ϕ	4	2'-5"	——				
B 18	1/2" ϕ	4	2'-2"	——				
B 19	1/2" ϕ	4	11'-6"	——				
B 20	1/2" ϕ	4	8'-5"	——				
B 21	1/2" ϕ	2	6'-2"	——				
B 22	1/2" ϕ	2	4'-4"	——				
B 23	1/2" ϕ	2	2'-11"	——				
B 24	1/2" ϕ	2	2'-0"	——				
B 25	1/2" ϕ	2	1'-6"	——				
B 26	1/2" ϕ	2	1'-3"	——				
B 27	1/2" ϕ	2	1'-4"	——				
B 28	1/2" ϕ	2	1'-8"	——				
B 29	1/2" ϕ	2	2'-5"	——				
B 30	1/2" ϕ	2	3'-8"	——				
B 31	1/2" ϕ	2	5'-4"	——				
B 32	1/2" ϕ	4	7'-5"	——				
B 33	1/2" ϕ	4	10'-4"	——				
B 34	1/2" ϕ	32	3'-6"	IV	2'-10"		2"	2"
C 1	1" ϕ	8	20'-0"	IV	18'-8"		4"	3 1/2"
C 2 to C 7	1/2" ■	4 Each	5'-10" by 1'-6" to 13'-4"	V	1'-6" by 9" to 5'-3"			
C 8	1/2" ■	4	19'-0"	VI	9'-0"			
C 9	1/2" ■	4	25'-0"	VI	12'-0"			
C 10	1/2" ■	4	31'-0"	VI	15'-0"			
D 1 to D 14	1/2" ϕ	1 Each	2'-4" by 1'-8" to 24'-0"	——				
D 15	1/2" ϕ	18	26'-0"	——				
D 16 to D 26	1/2" ϕ	1 Each	3'-2" by 2'-0" to 23'-2"	——				
D 27 to D 38	1/2" ϕ	1 Each	3'-0" by 2'-0" to 25'-0"	——				
D 39	1/2" ϕ	7	32'-0"	——				
D 40 to D 51	1/2" ϕ	1 Each	4'-6" by 2'-4" to 30'-2"	——				

MARK	SIZE	NO. REQ.	LENGTH	TYPE	ℓ	m	r	t
E 1	1" ■	4	13'-3"	III	6'-6"	3'-4"	4"	3 1/2"
E 2	1" ϕ	4	12'-9"	III	6'-6"	2'-10"	4"	3 1/2"
E 3	7/8" ϕ	3	12'-3"	III	6'-6"	2'-6"	3 1/2"	3"
E 4	3/4" ϕ	4	10'-9"	III	5'-7"	2'-1"	3"	2 1/2"
E 5	5/8" ϕ	4	9'-0"	III	4'-6"	1'-7"	2 1/2"	2"
E 6	5/8" ϕ	1	7'-6"	III	3'-4"	1'-3"	2 1/2"	2"
E 7	5/8" ϕ	2	10'-0"	III	6'-7"	0'-6"	2 1/2"	2"
E 8	5/8" ϕ	2	11'-3"	III	7'-7"	0'-9"	2 1/2"	2"
E 9	5/8" ϕ	2	12'-6"	III	8'-7"	1'-0"	2 1/2"	2"
E 10	5/8" ϕ	2	13'-8"	III	9'-6"	1'-3"	2 1/2"	2"
E 11	5/8" ϕ	2	13'-5"	III	10'-6"	0'-0"	2 1/2"	2"
E 12	5/8" ϕ	2	14'-5"	III	11'-6"	0'-0"	2 1/2"	2"
E 13	5/8" ϕ	2	15'-4"	III	12'-5"	0'-0"	2 1/2"	2"
E 14	3/4" ϕ	2	16'-7"	III	13'-5"	0'-1"	3"	2 1/2"
E 15	3/4" ϕ	2	17'-8"	III	14'-4"	0'-3"	3"	2 1/2"
E 16	7/8" ϕ	2	18'-11"	III	15'-4"	0'-4"	3 1/2"	3"
E 17	7/8" ϕ	2	20'-1"	III	16'-4"	0'-6"	3 1/2"	3"
E 18	7/8" ϕ	2	21'-3"	III	17'-4"	0'-8"	3 1/2"	3"
E 19	1" ϕ	3	22'-6"	III	18'-3"	0'-10"	4"	3 1/2"
F 1	1 1/4" ■	108	18'-0"	——				
F 2	1 1/8" ■	26	18'-0"	——				
F 3	1" ■	20	18'-0"	——				
F 4	1" ϕ	30	18'-0"	——				
F 5	5/8" ϕ	10	7'-0"	IV	6'-2"		2 1/2"	2"
F 6	5/8" ϕ	93	6'-3"	IV	5'-5"		2 1/2"	2"
F 7	5/8" ϕ	41	5'-3"	IV	4'-5"		2 1/2"	2"
F 8	5/8" ϕ	10	3'-0"	IV	2'-2"		2 1/2"	2"
F 9	3/4" ϕ	75	7'-9	IV	6'-9"		3"	2 1/2"
F 10	5/8" ϕ	9	4'-0"	IV	3'-2"		2 1/2"	2"
F 11	5/8" ϕ	14	7'-3"	IV	6'-5"		2 1/2"	2"
F 12	7/8" ϕ	24	8'-6"	IV	7'-4"		3 1/2"	3"
F 13	5/8" ϕ	17	4'-6"	IV	3'-8"		2 1/2"	2"
F 14	1/2" ϕ	36	20'-0"	——				
F 15	1/2" ϕ	18	10'-6"	——				
F 16	1/2" ϕ	6	16'-6"	——				

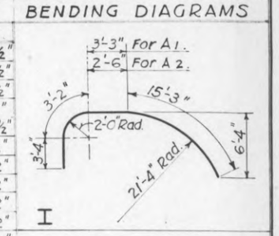
MARK	SIZE	NO. REQ.	LENGTH	TYPE	ℓ	m	r	t
N 1	1" ■	3	13'-6"	III	6'-9"	3'-4"	4"	3 1/2"
N 2	1" ϕ	3	13'-0"	III	6'-9"	2'-10"	4"	3 1/2"
N 3	7/8" ϕ	3	12'-6"	III	6'-9"	2'-6"	3 1/2"	3"
N 4	3/4" ϕ	3	11'-0"	III	5'-10"	2'-1"	3"	2 1/2"
N 5	5/8" ϕ	3	9'-3"	III	4'-8"	1'-8"	2 1/2"	2"
N 6	5/8" ϕ	1	7'-3"	III	3'-0"	1'-4"	2 1/2"	2"
N 7	5/8" ϕ	2	7'-3"	III	4'-4"	0'-0"	2 1/2"	2"
N 8	5/8" ϕ	2	8'-6"	III	5'-4"	0'-3"	2 1/2"	2"
N 9	5/8" ϕ	2	9'-11"	III	6'-6"	0'-6"	2 1/2"	2"
N 10	5/8" ϕ	2	11'-5"	III	7'-9"	0'-9"	2 1/2"	2"
N 11	5/8" ϕ	2	12'-9"	III	8'-10"	1'-0"	2 1/2"	2"
N 12	5/8" ϕ	2	14'-3"	III	10'-0"	1'-4"	2 1/2"	2"
N 13	5/8" ϕ	2	14'-0"	III	11'-1"	0'-0"	2 1/2"	2"
N 14	5/8" ϕ	2	15'-2"	III	12'-3"	0'-0"	2 1/2"	2"
N 15	3/4" ϕ	2	16'-7"	III	13'-4"	0'-2"	3"	2 1/2"
N 16	3/4" ϕ	2	17'-11"	III	14'-6"	0'-4"	3"	2 1/2"
N 17	7/8" ϕ	2	19'-5"	III	15'-8"	0'-6"	3 1/2"	3"
N 18	7/8" ϕ	2	20'-8"	III	16'-9"	0'-8"	3 1/2"	3"
N 19	1" ϕ	3	22'-3"	III	18'-0"	0'-10"	4"	3 1/2"


MARK	SIZE	NO. REQ.	LENGTH	TYPE	ℓ	m	r	t
W 1	1" ■	6	14'-3"	III	7'-2"	3'-8"	4"	3 1/2"
W 2	1" ■	7	13'-3"	III	6'-6"	3'-4"	4"	3 1/2"
W 3	1" ϕ	7	12'-9"	III	6'-4"	3'-0"	4"	3 1/2"
W 4	7/8" ϕ	6	12'-3"	III	6'-4"	2'-8"	3 1/2"	3"
W 5	3/4" ϕ	7	10'-9"	III	5'-4"	2'-4"	3"	2 1/2"
W 6	5/8" ϕ	7	9'-3"	III	4'-4"	2'-0"	2 1/2"	2"
W 7	5/8" ϕ	7	7'-6"	III	3'-1"	1'-6"	2 1/2"	2"
W 8	5/8" ϕ	4	11'-1"	III	7'-2"	1'-0"	2 1/2"	2"
W 9	5/8" ϕ	4	12'-4"	III	8'-2"	1'-3"	2 1/2"	2"
W 10	5/8" ϕ	2	13'-9	III	9'-4"	1'-6"	2 1/2"	2"
W 11	5/8" ϕ	2	13'-3"	III	10'-4"	0'-0"	2 1/2"	2"
W 12	5/8" ϕ	2	14'-3"	III	11'-4"	0'-0"	2 1/2"	2"
W 13	5/8" ϕ	2	15'-6"	III	12'-5"	0'-2"	2 1/2"	2"
W 14	5/8" ϕ	2	16'-9"	III	13'-7"	0'-3"	2 1/2"	2"
W 15	3/4" ϕ	2	18'-0"	III	14'-7"	0'-4"	3"	2 1/2"
W 16	3/4" ϕ	2	19'-1"	III	15'-6"	0'-6"	3"	2 1/2"
W 17	7/8" ϕ	2	20'-6"	III	16'-8"	0'-7"	3 1/2"	3"
W 18	1" ϕ	2	21'-9"	III	17'-8"	0'-8"	4"	3 1/2"
W 19	1" ϕ	2	23'-0"	III	18'-9"	0'-10"	4"	3 1/2"
W 20	1" ■	3	24'-3"	III	19'-10"	1'-0"	4"	3 1/2"
W 21	5/8" ϕ	2	12'-11"	III	8'-9"	1'-3"	2 1/2"	2"
W 22	5/8" ϕ	2	14'-0"	III	9'-7"	1'-6"	2 1/2"	2"
W 23	5/8" ϕ	2	13'-4"	III	10'-5"	0'-0"	2 1/2"	2"
W 24	5/8" ϕ	2	14'-2"	III	11'-3"	0'-0"	2 1/2"	2"
W 25	5/8" ϕ	2	15'-1"	III	12'-1"	0'-1"	2 1/2"	2"
W 26	5/8" ϕ	2	16'-0"	III	12'-11"	0'-2"	2 1/2"	2"
W 27	5/8" ϕ	2	17'-0"	III	13'-9"	0'-4"	2 1/2"	2"
W 28	3/4" ϕ	2	18'-1"	III	14'-7"	0'-5"	3"	2 1/2"
W 29	3/4" ϕ	2	19'-0"	III	15'-5"	0'-6"	3"	2 1/2"
W 30	7/8" ϕ	2	20'-3"	III	16'-4"	0'-8"	3 1/2"	3"
W 31	7/8" ϕ	2	21'-4"	III	17'-2"	0'-9"	3 1/2"	3"
W 32	1" ϕ	2	22'-3"	III	18'-0"	0'-10"	4"	3 1/2"
W 33	1" ϕ	2	23'-2"	III	18'-10"	0'-11"	4"	3 1/2"
W 34	1" ■	3	24'-2"	III	19'-9"	1'-0"	4"	3 1/2"

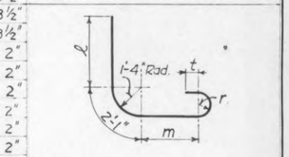
BAR SUMMARY √ J.J.M.

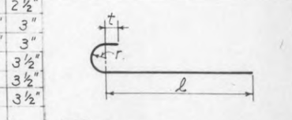
1944	Lin. Ft.	-1 1/4" ■	@ 5.313 Lbs. Per Ft.	= 10328 Lbs.
468	" "	-1 1/8" ■	@ 4.303 " " "	= 2014 "
777	" "	-1" ■	@ 3.400 " " "	= 2642 "
6695	" "	-1" ϕ	@ 2.670 " " "	= 17876 "
4460	" "	-7/8" ϕ	@ 2.044 " " "	= 9116 "
1020	" "	-3/4" ϕ	@ 1.502 " " "	= 1532 "
4544	" "	-5/8" ϕ	@ 1.043 " " "	= 4739 "
530	" "	-1/2" ■	@ 0.850 " " "	= 451 "
8585	" "	-1/2" ϕ	@ 0.668 " " "	= 5735 "
		Plus 1% ± For Overrun		= 567 "
		TOTAL		= 55000 LBS.

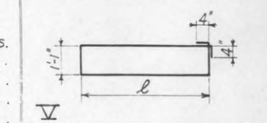
BENDING DIAGRAMS

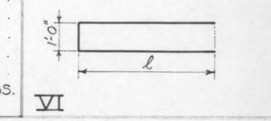












REFERENCE DRAWING.

Sheet No. 9a Details of Culvert.

LOADING DATA.
LIVE LOAD A. A. S. H. O. 1935 CLASS A. (H-15)
DEAD LOAD - ASSUMES 15 LBS. PER SQ. FT. ADDITIONAL WEARING SURFACE WHICH INCLUDES THE ¾ INCH CONCRETE MONOLITHIC WEARING SURFACE SHOWN.

DESIGNING DATA.
A.A.S.H.O. 1935 EXCEPT CONCRETE UNIT STRESSES PER A.A.S.H.O. AUG. 1926

GENERAL NOTES

ALL WORK SHALL BE DONE ACCORDING TO THE STANDARD SPECIFICATIONS OF THE COLORADO STATE HIGHWAY DEPARTMENT ADOPTED JUNE 1, 1937.

ALL CONCRETE SHALL BE CLASS "A".

FORMS FOR CONCRETE SURFACES EXPOSED IN THE FINISHED WORK SHALL BE CONSTRUCTED OF SHIPLAP OR TONGUE AND GROOVE LUMBER S3S UNLESS FACED WITH PANEL BOARD.

ALL EXPOSED SURFACES SHALL BE RUBBED FREE OF FORM MARKS.

FOOTINGS IN ROCK SHALL BE POURED OUT TO THE ROCK AND NOT FORMED.

ALL REINFORCING BARS SHALL BE DEFORMED AND TAGGED WITH THE STATION NUMBER AND LETTER DESIGNATION. MAIN BARS SHALL NOT BE SPLICED.

SOUNDINGS AND DEPTH OF FOOTINGS SHOWN ARE ACCORDING TO THE BEST AVAILABLE DATA. IF ESSENTIALLY DIFFERENT CONDITIONS ARE ENCOUNTERED THE BRIDGE ENGINEER WILL INSPECT AND DETERMINE IF REDESIGN IS NECESSARY.

ALL EXPOSED CORNERS SHALL BE BEVELED TO A 2 IN. FACE.

ALL CONSTRUCTION JOINTS SHALL BE THOROUGHLY CLEANED BEFORE FRESH CONCRETE IS POURED.

SUPPORTING SOILS FOR CULVERTS MUST BE COMPOSED OF FIRM AND UNIFORM MATERIAL THROUGHOUT.

THE FILL SHALL BE MADE IN LIFTS OF NOT TO EXCEED SIX (6) INCHES, LOOSE MEASUREMENT, UNTIL THE FILL OVER THE CENTER OF THE ARCH SHALL HAVE ATTAINED A MINIMUM HEIGHT OF FOUR (4) FEET. THE FILL SHALL BE PLACED SYMMETRICALLY ON BOTH SIDES OF THE ARCH AND AT NO TIME SHALL THE FILL ON ONE SIDE EXCEED THAT ON THE OTHER BY MORE THAN SIX (6) INCHES. AFTER THE FILL MATERIAL IS PLACED, EACH 6 INCH LIFT SHALL BE THOROUGHLY COMPACTED BY MEANS OF HAND TAMPERS. PREVIOUS TO PLACING THE SUCCEEDING LIFT, ALL FILL MATERIAL SHALL BE OF SUCH SIZE THAT ALL WILL PASS A THREE (3) INCH RING.

STRUCTURE NO. J-11-F

COLORADO
STATE HIGHWAY DEPARTMENT
20'SPAN ARCH CULVERT

GENERAL LAYOUT, BAR LIST, & SUMMARY OF QUANTITIES.

Across Middle Fork S. Arkansas River
Sta. 312+46.0.
Near Garfield Sec. 27 T. 50N R. 6E

Designed by M.G.D. | Approved by C.P. of Bridges
Made by J.A.V. | Bridge Engineer
Checked by J.D.B. | Date: Nov. 10th, 1938.

REVISIONS

FED. ROAD DIST. NO.	STATE	F.A.P.	SHEET NO.	TOTAL SHEETS
3	COLO.	259 H(I)"2	9a	

PLAN

SECTION B-B

SECTION G-G

ELEVATION E. & W. COUNTERFORTS
E. & S. Counterforts opposite hand.

SECTION C-C

ELEVATION NORTH WING

ELEVATION EAST WING

SECTION D-D

SECTION E-E

ELEVATION WEST WING

ELEVATION SOUTH WING

SECTION F-F

SECTION A-A ON ℄ CULVERT

REFERENCE DRAWING

Sheet No. 8a General Layout, Bar List, and Summary of Quantities.

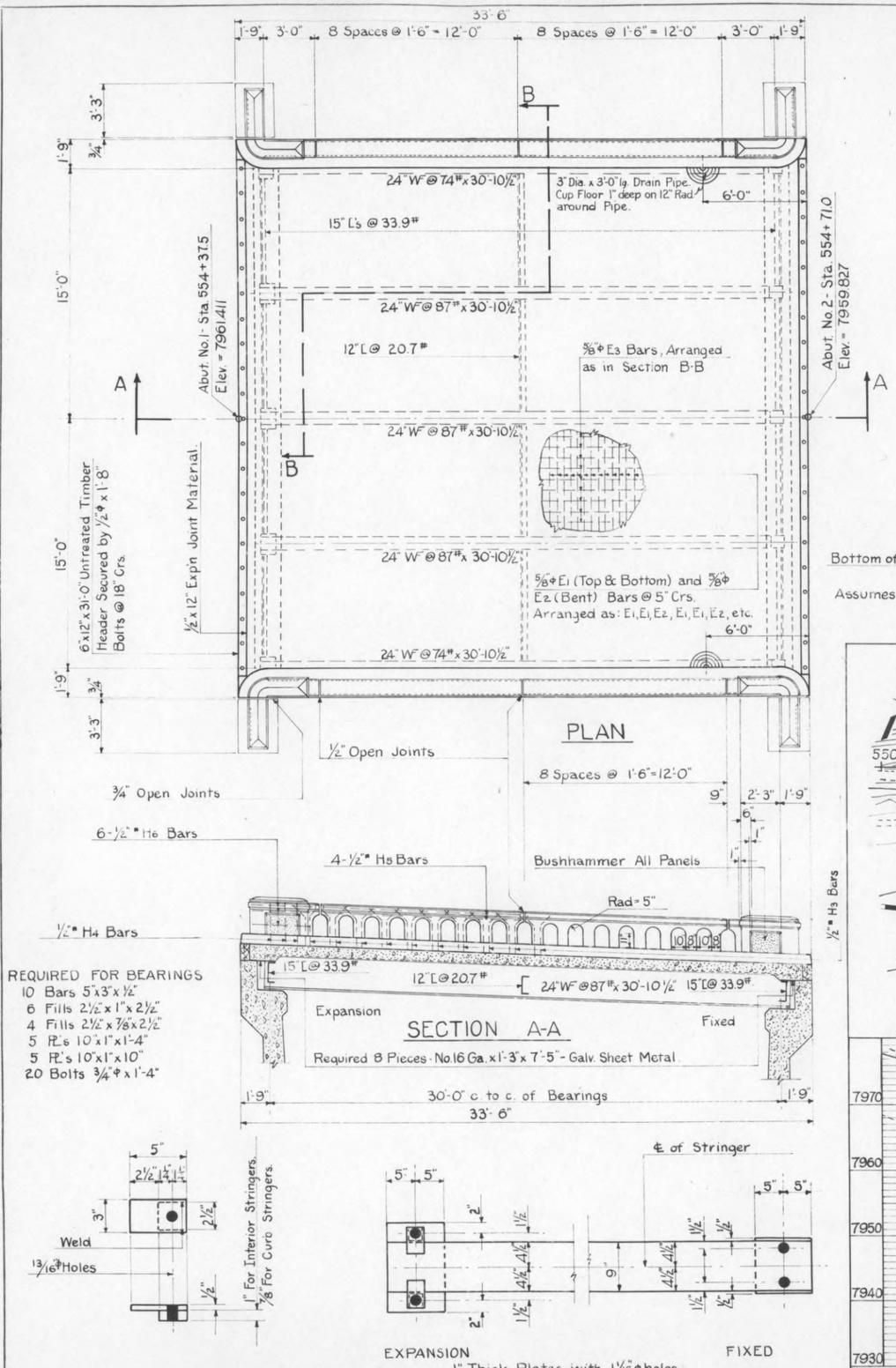
COLORADO
STATE HIGHWAY DEPARTMENT
20'-0" SPAN ARCH CULVERT
DETAILS OF CULVERT

Across Middle Fork South Arkansas River
Sta. 312+460
Near Garfield Sec. 27 T 50N R 6E

Designed by M.G.D.	Approved by C.D. Bailey
Made by R.A.D.	Bridge Engineer
Checked by	Date: Nov. 10th, 1936.

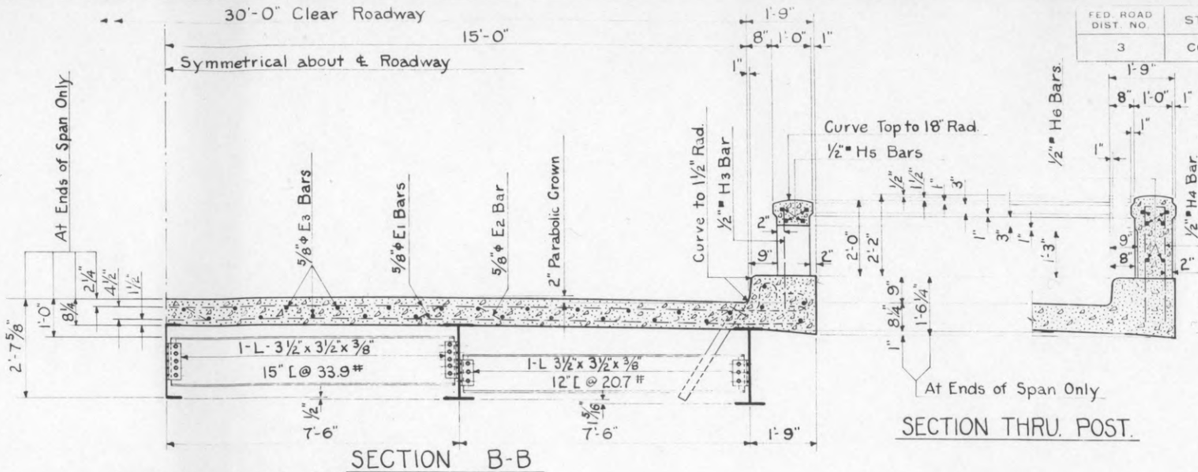
STRUCTURE NO. J-11-F

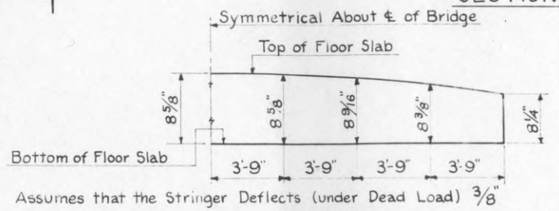
FED. ROAD DIST. NO.	STATE	F.A.P.	SHEET NO.	TOTAL SHEETS
3	COLO.	259-H(1) #2	10a	



REQUIRED FOR BEARINGS
10 Bars 5"x3"x½"
6 Fills 2½"x1"x2½"
4 Fills 2½"x⅞"x2½"
5 Pl's 10"x1"x1'-4"
5 Pl's 10"x1"x10"
20 Bolts ¾"Φ x 1'-4"

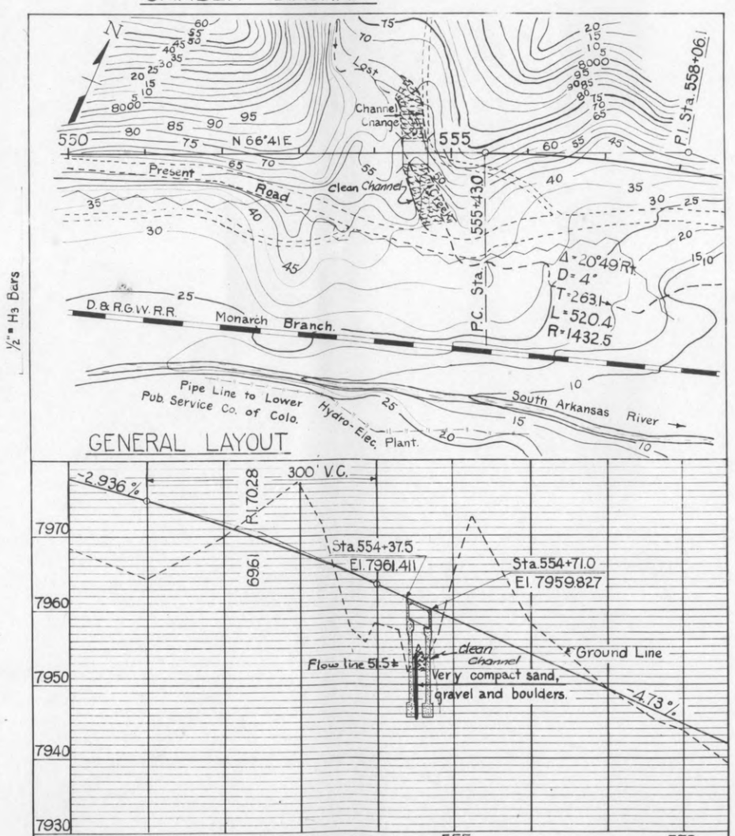
BEARING DETAILS





Assumes that the Stringer Deflects (under Dead Load) ⅜"

CAMBER DIAGRAM

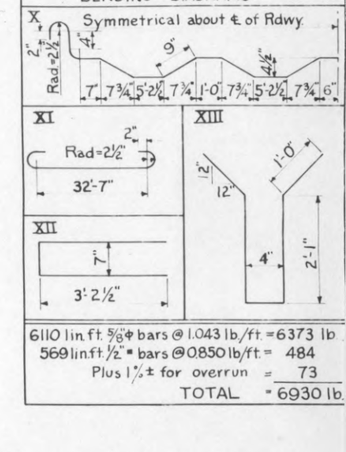


BAR LIST

J.L.S.

MARK	SIZE	TYPE	NUMBER	LENGTH
E1	5/8"Φ	XI	104	34'-3"
E2	5/8"Φ	X	26	34'-0"
E3	5/8"Φ	Str.	52	32'-0"
H3	½"ø	XIII	36	6'-6"
H4	½"ø	XII	12	7'-0"
H5	½"ø	Str.	16	11'-7"
H6	½"ø	Str.	24	2'-9"

BENDING DIAGRAMS



6110 lin. ft. 5/8"Φ bars @ 1.043 lb/ft. = 6373 lb
569 lin. ft. ½"ø bars @ 0.850 lb/ft. = 484
Plus 1%± for overrun = 73
TOTAL = 6930 lb

SUMMARY OF QUANTITIES

T.G.

ITEM No.	DESCRIPTION	UNIT	SUPER STR.	ABUT. No.1	ABUT. No.2	TOTAL
13c	Unclassified Excavation	Cu. Yd.				200
14a	Dry Rock Structural Excavation	Cu. Yd.			5	5
14b	Dry Common Structural Excavation	Cu. Yd.		10	10	20
14c	Wet Rock Structural Excavation	Cu. Yd.		20	20	40
14d	Wet Common Structural Excavation	Cu. Yd.		170	150	320
42a	Untreated Bridge Timber	M ft. bm.		0.19	0.19	0.38
46a	Class "A" Concrete	Cu. Yd.	33	86	72	191
46r	Class "A" Concrete (Handrail)	Cu. Yd.	3.0	0.5	0.5	4
47	Reinforcing Steel	Lb.	6930	6030	5300	18260
48	Structural Steel	Lb.	16170	25	25	16220
89a	Drain Pipe (Concrete Floor) 3"Φ x 3'-0" lg.	Each	2			2
*	16 Gage Galv. Sheet Metal	Lb.	200			200
*	½" Expansion Joint Material	Sq. Ft.	32			32
*	¼" Expansion Joint Material	Sq. Ft.		31	26	57

* To be included in unit bid price of Class "A" Concrete.

REFERENCE DRAWINGS

Sheet No. 11a Details of Abuts. No. 1 & No. 2.

GENERAL NOTES

ALL WORK SHALL BE DONE ACCORDING TO THE STANDARD SPECIFICATIONS OF THE COLORADO STATE HIGHWAY DEPARTMENT.
ALL CONCRETE SHALL BE CLASS "A."
FORMS FOR CONCRETE SURFACES EXPOSED IN THE FINISHED WORK SHALL BE CONSTRUCTED OF SHIPLAP OR TONGUE AND GROOVE LUMBER S3S UNLESS FACED WITH PANEL BOARD.
CONCRETE GIRDERS, FLOOR SLABS AND CURB SHALL BE POURED MONOLITHICALLY.
FOOTINGS IN ROCK SHALL BE POURED OUT TO THE ROCK AND NOT FORMED.
ALL REINFORCING BARS SHALL BE DEFORMED AND TAGGED WITH THE STATION NUMBER AND LETTER DESIGNATION. MAIN BARS SHALL NOT BE SPLICED.
SOUNDINGS AND DEPTH OF FOOTINGS SHOWN ARE ACCORDING TO THE BEST AVAILABLE DATA. IF ESSENTIALLY DIFFERENT CONDITIONS ARE ENCOUNTERED THE BRIDGE ENGINEER WILL INSPECT AND DETERMINE IF REDESIGN IS NECESSARY.
ALL RIVETS TO BE ¾ DIA. ALL RIVETS TO BE POWER DRIVEN.
HANDRAIL TO BE BUILT ACCURATELY TO LINE AND GRADE.

LOADING DATA.
LIVE LOAD A. A. S. H. O. 1935 CLASS A. H-15
DEAD LOAD ASSUMES 15 LBS. PER SQ. FT. ADDITIONAL WEARING SURFACE WHICH INCLUDES THE ½ INCH CONCRETE MONOLITHIC WEARING SURFACE SHOWN

DESIGNING DATA.
A.A.S.H.O. 1935 EXCEPT CONCRETE UNIT STRESSES PER A.A.S.H.O. AUG. 1928

COLORADO
STATE HIGHWAY DEPARTMENT
1-30'-0" CONC. & I-BEAM SPAN
DETAILS OF SUPERSTRUCTURE
GEN. LAYOUT & SUM. OF QUANT.

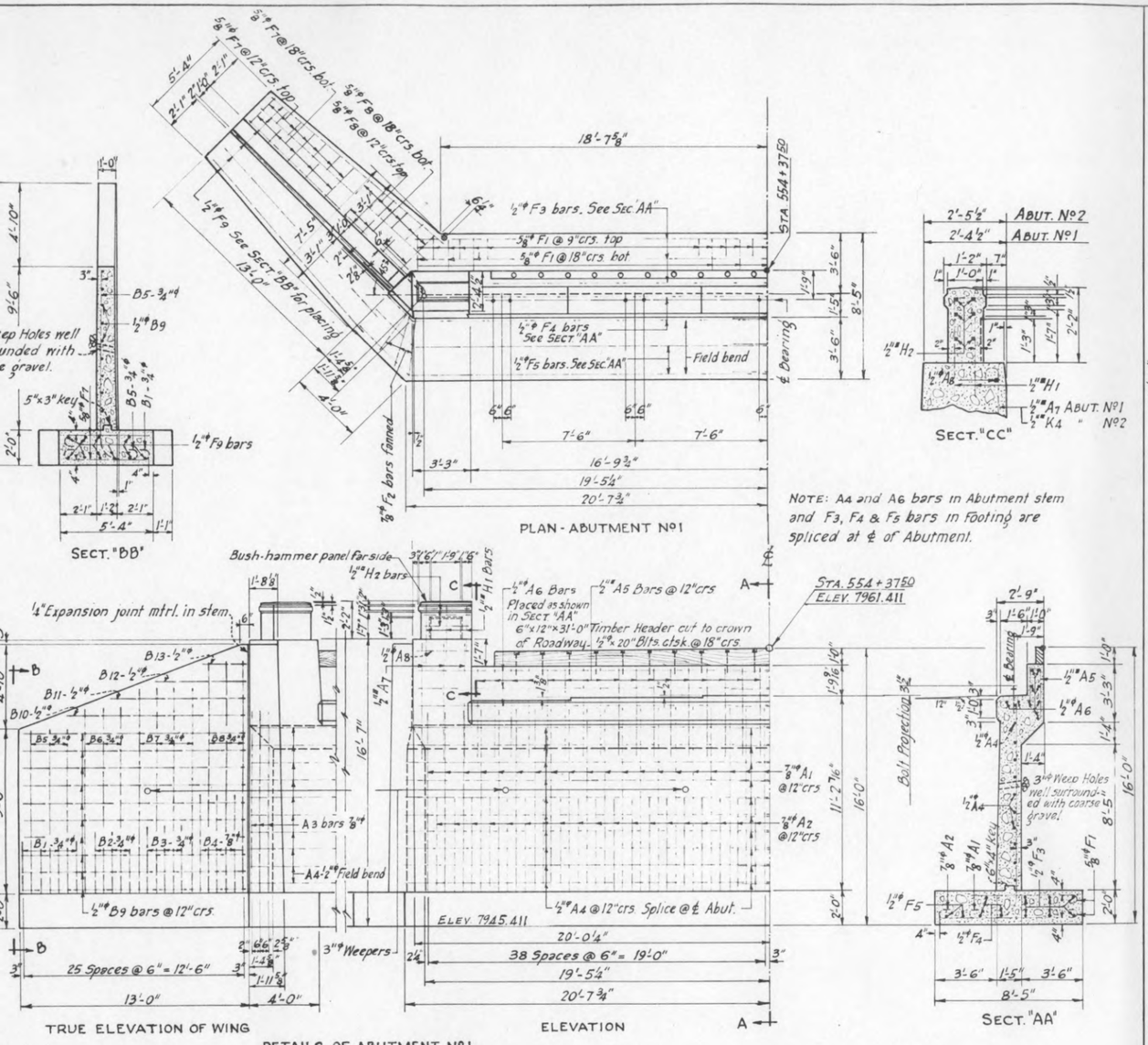
Across Lost Creek
Sta. 554+37.5 to 554+71.0
Near Maysville Sec. 32 T. 50N R. 7E

Designed by M.C.P.D.W.	Approved by P.L. Bailey
Made by R.A.D.	Bridge Engineer
Checked by L.J.S.	Date: Nov. 10, 1938.

STRUCTURE NO. J-12-AA

REVISIONS

FED. ROAD DIST. NO.	STATE	F.A.P	SHEET NO.	TOTAL SHEETS
3	COLO.	259-H(11)*2	11a	



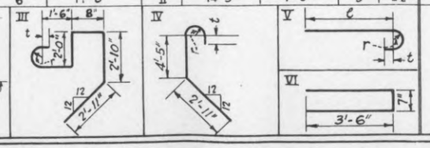
DETAILS OF ABUTMENT Nº1
Symmetrical about ℄ of Roadway

√P.D.W

BAR LIST ABUTMENT Nº1

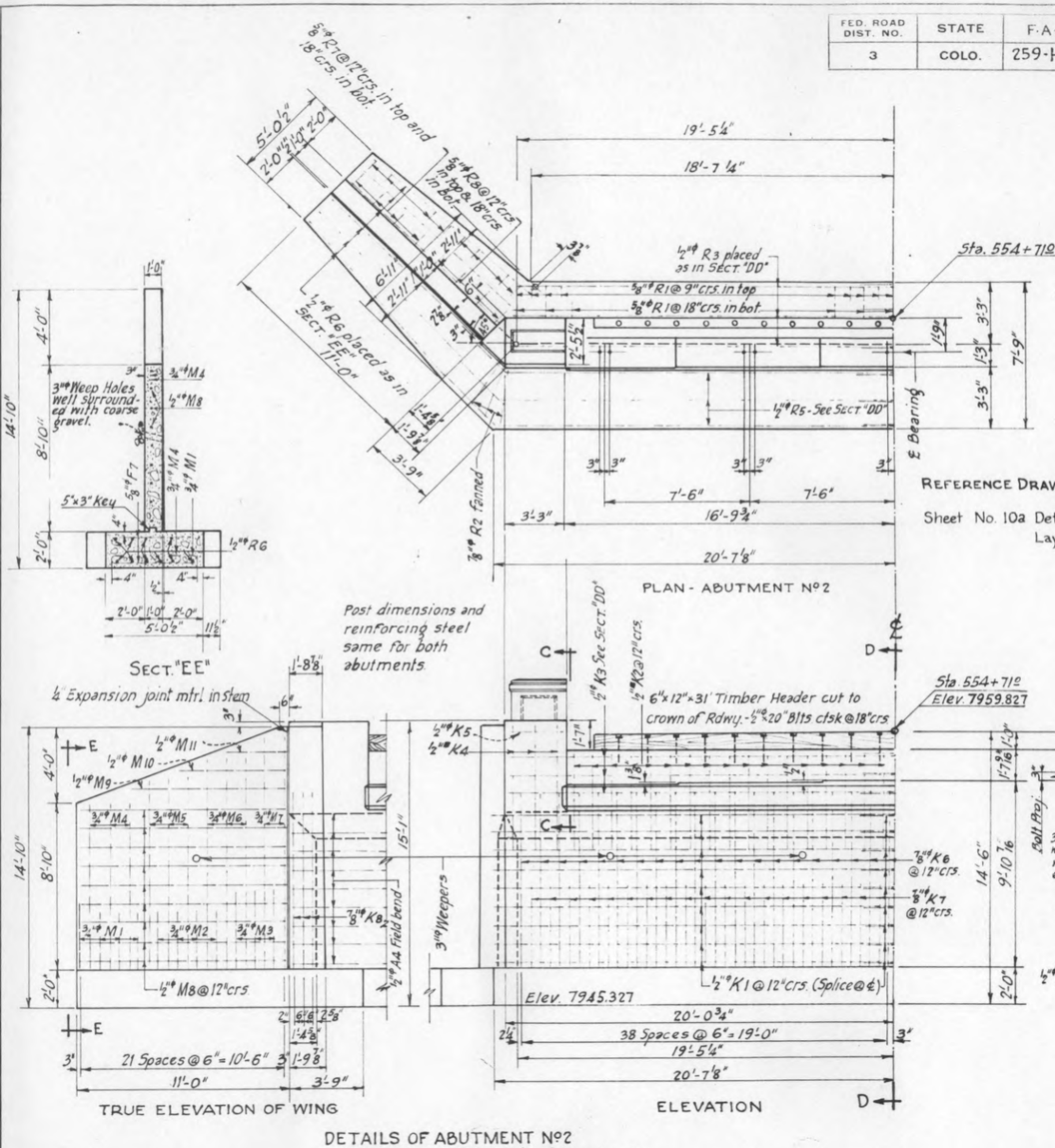
Mark	Size	Nº Reqd	Length	Type	ℓ	m	r	t
1	⅞"ϕ	39	15'-9"	I	11'-3"	1'-6"	3½"	3"
2	⅞"ϕ	39	12'-0"	I	6'-0"	3'-0"	3½"	3"
3	⅞"ϕ	6	16'-5"	I	11'-1"	2'-4"	3½"	3"
4	½"ϕ	20	22'-6"	-	Field bend	-	-	-
5	½"ϕ	34	10'-7"	III	-	-	2"	2"
6	½"ϕ	18	20'-10"	-	-	-	-	-
7	½"ϕ	6	8'-0"	IV	-	-	2"	2"
8	½"ϕ	2	2'-9"	-	-	-	-	-
1	¾"ϕ	8	7'-10"	II	3'-11"	1'-6"	3"	2½"
2	¾"ϕ	6	8'-6"	II	4'-3"	1'-10"	3"	2½"
3	¾"ϕ	6	9'-2"	II	4'-8"	2'-1"	3"	2½"
4	¾"ϕ	6	11'-3"	II	6'-5"	2'-3"	3½"	3"
5	¾"ϕ	6	13'-8"	II	10'-3"	1'-0"	3"	2½"
6	¾"ϕ	6	15'-0"	II	11'-7"	1'-0"	3"	2½"
7	¾"ϕ	8	16'-1"	II	12'-8"	1'-0"	3"	2½"
8	¾"ϕ	6	17'-8"	II	14'-3"	1'-0"	3"	2½"
A	⅞"ϕ	39	15'-9"	I	11'-3"	1'-6"	3½"	3"
B	⅞"ϕ	39	12'-0"	I	6'-0"	3'-0"	3½"	3"
C	⅞"ϕ	6	16'-5"	I	11'-1"	2'-4"	3½"	3"
D	½"ϕ	20	22'-6"	-	Field bend	-	-	-
E	½"ϕ	34	10'-7"	III	-	-	2"	2"
F	½"ϕ	18	20'-10"	-	-	-	-	-
G	½"ϕ	6	8'-0"	IV	-	-	2"	2"
H	½"ϕ	2	2'-9"	-	-	-	-	-
J	¾"ϕ	8	7'-10"	II	3'-11"	1'-6"	3"	2½"
K	¾"ϕ	6	8'-6"	II	4'-3"	1'-10"	3"	2½"
L	¾"ϕ	6	9'-2"	II	4'-8"	2'-1"	3"	2½"
M	¾"ϕ	6	11'-3"	II	6'-5"	2'-3"	3½"	3"
N	¾"ϕ	6	13'-8"	II	10'-3"	1'-0"	3"	2½"
P	¾"ϕ	6	15'-0"	II	11'-7"	1'-0"	3"	2½"
Q	¾"ϕ	8	16'-1"	II	12'-8"	1'-0"	3"	2½"
R	¾"ϕ	6	17'-8"	II	14'-3"	1'-0"	3"	2½"

'A' bars
'B' bars
Type I - R = 1'-2"
" II - R = 0'-11"



Summary:

1294	Lin. Ft.	⅞"ϕ @	2.044 lbs. per lin. ft.	= 2645 lbs.
575	" "	¾"ϕ @	1.502 " " " "	= 864 "
755	" "	5/8"ϕ @	1.043 " " " "	= 787 "
1894	" "	½"ϕ @	0.668 " " " "	= 1265 "
485	" "	½"ϕ @	0.850 " " " "	= 412 "
		Plus 1% overrun		= 57 "
		Total		6030 Lbs.



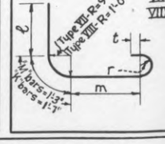
DETAILS OF ABUTMENT Nº2
Symmetrical about ℄ of Roadway

√P.D.W

BAR LIST ABUTMENT Nº2

Mark	Size	Nº Reqd	Length	Type	ℓ	m	r	t
K1	½"ϕ	18	22'-6"	-	Field bend	-	-	-
K2	½"ϕ	34	10'-7"	III	-	-	2"	2"
K3	½"ϕ	18	20'-10"	-	-	-	-	-
K4	½"ϕ	6	8'-0"	IV	-	-	2"	2"
K5	½"ϕ	2	2'-9"	-	-	-	-	-
K6	⅞"ϕ	39	14'-1"	VIII	10'-0"	1'-4"	3½"	3"
K7	⅞"ϕ	39	10'-6"	VIII	5'-1"	2'-8"	3½"	3"
K8	⅞"ϕ	6	15'-0"	VIII	10'-1"	2'-2"	3½"	3"
M1	¾"ϕ	8	7'-9"	VIII	4'-1"	1'-5"	3"	2½"
M2	¾"ϕ	8	8'-2"	VIII	4'-1"	1'-10"	3"	2½"
M3	¾"ϕ	6	9'-7"	VIII	5'-2"	2'-2"	3"	2½"
M4	¾"ϕ	6	12'-8"	VIII	9'-9"	0'-8"	3"	2½"
M5	¾"ϕ	6	13'-10"	VIII	10'-11"	0'-8"	3"	2½"
M6	¾"ϕ	6	14'-11"	VIII	12'-0"	0'-8"	3"	2½"
M7	¾"ϕ	4	16'-1"	VIII	13'-2"	0'-8"	3"	2½"

VII - "M" bars
VIII - "K" bars



Mark	Size	Nº Reqd	Length	Type	ℓ	m	r	t
M8	½"ϕ	18	10'-6"	-	-	-	-	-
M9	½"ϕ	2	8'-0"	-	-	-	-	-
M10	½"ϕ	2	5'-3"	-	-	-	-	-
M11	½"ϕ	2	3'-0"	-	-	-	-	-
R1	⅝"ϕ	80	6'-1"	V	5'-3"	-	2½"	2"
R2	⅞"ϕ	6	7'-5"	V	6'-3"	-	3½"	3"
R3	½"ϕ	12	21'-6"	-	-	-	-	-
R5	½"ϕ	8	26'-5"	-	-	-	-	-
R6	½"ϕ	20	11'-0"	-	-	-	-	-
R7	⅝"ϕ	20	5'-4"	V	4'-6"	-	2½"	2"
R8	⅝"ϕ	18	5'-9"	V	4'-11"	-	2½"	2"
H1	½"ϕ	6	7'-7"	VI	-	-	-	-
H2	½"ϕ	12	2'-7"	-	-	-	-	-

Summary:

1093	Lin. Ft.	⅞"ϕ @	2.044 lbs. per lin. ft.	= 2234 lbs.
498	" "	¾"ϕ @	1.502 " " " "	= 748 "
697	" "	⅝"ϕ @	1.043 " " " "	= 727 "
1696	" "	½"ϕ @	0.668 " " " "	= 1133 "
484	" "	½"ϕ @	0.850 " " " "	= 411 "
		Plus 1% overrun		= 41 "
		Total		5300 Lbs.

Max. Soil Pressure - 3000 #/□'

LOADING DATA.
LIVE LOAD - A. A. S. H. O. 1935 CLASS A. (H-15)
DEAD LOAD - ASSUMES 15 LBS. PER SQ. FT. ADDITIONAL WEARING SURFACE WHICH INCLUDES THE ¾ INCH CONCRETE MONOLITHIC WEARING SURFACE SHOWN.

DESIGNING DATA.
A.A.S.H.O. 1935 EXCEPT CONCRETE UNIT STRESSES PER A.A.S.H.O. AUG. 1928.

REFERENCE DRAWINGS:

Sheet No. 10a Details of Superstructure, General Layout & Summary of Quantities.

COLORADO
STATE HIGHWAY DEPARTMENT
I-30'-0" CONC. & I-BEAM SPAN
DETAILS OF ABUTMENTS No. 1 AND No. 2

Across Lost Creek
Sta. 554+37.50 to 554+71.0
Near Maysville Sec. 32 T. 50 N. R. 7 E.

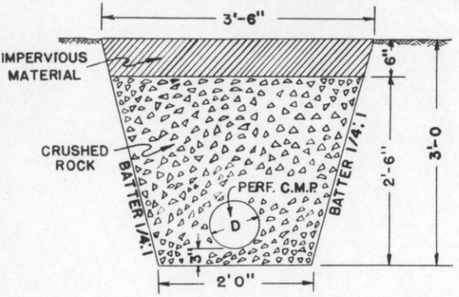
Designed by M-F-M | Approved by C. D. Bailey
Made by M-F-M | Bridge Engineer
Checked by W-G-S | Date: Nov 10th, 1938.

STRUCTURE NO. J-12-AA

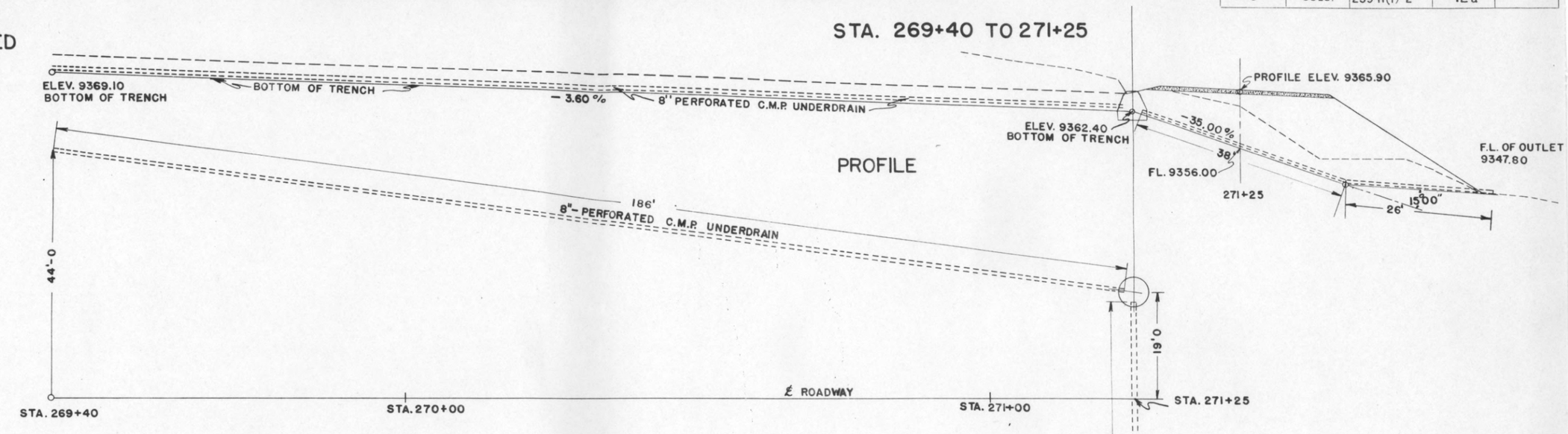
FED. ROAD DIST. NO.	STATE	F.A. PROJ. NO.	SHEET NO.	TOTAL SHEETS
3	COLO.	259 H(1) #2	12a	

DETAILS OF 8" PERFORATED C.M.P. UNDERDRAINS

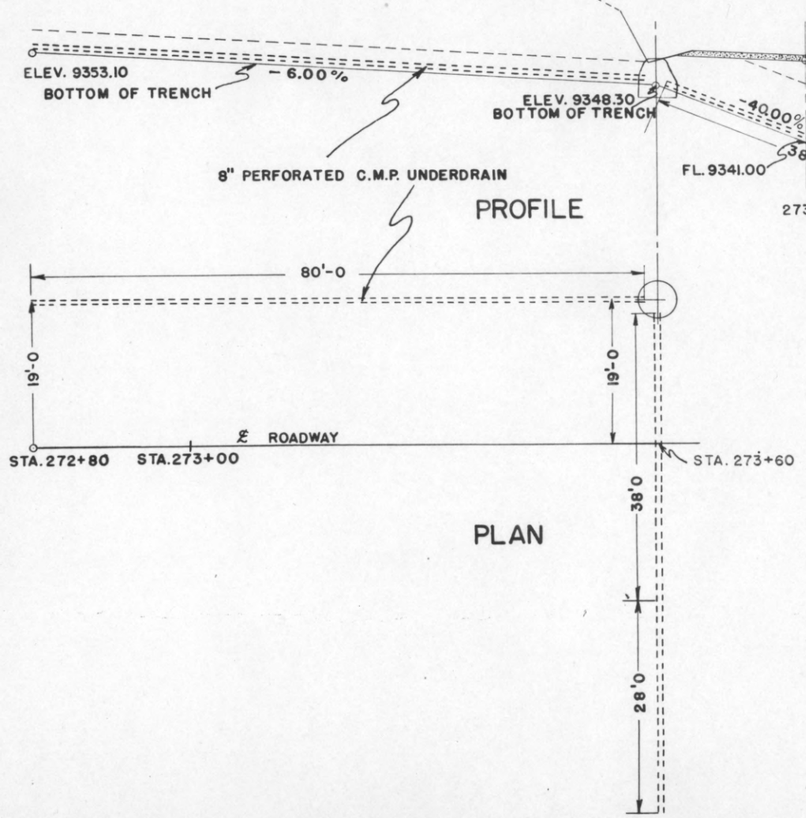
DETAIL OF TRENCH FOR PERFORATED C.M.P. UNDERDRAIN



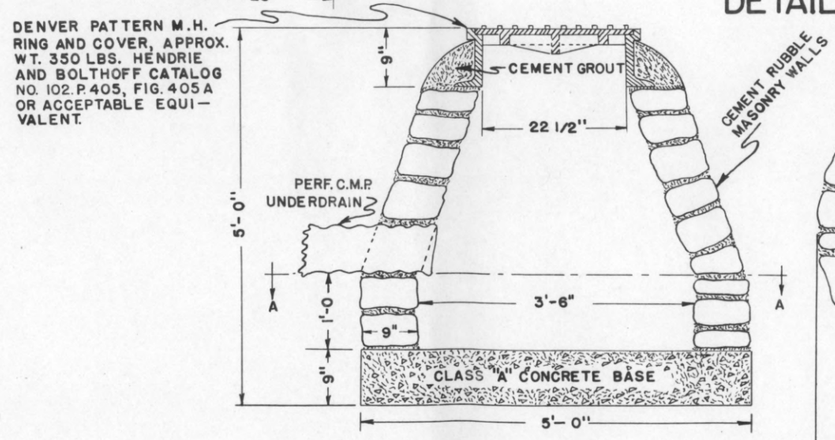
STA. 269+40 TO 271+25



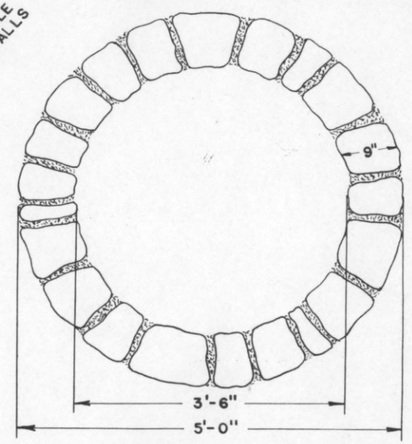
STA. 272+80 TO 273+60



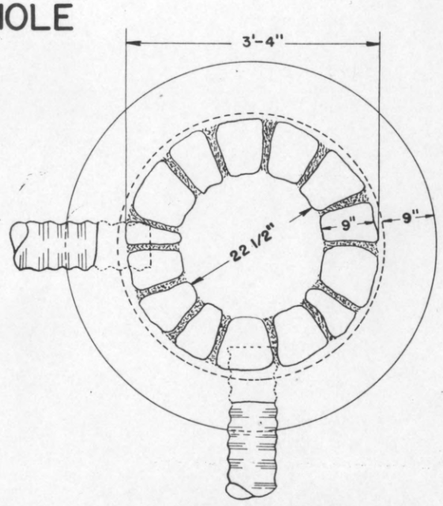
DETAILS OF MASONRY MANHOLE



SECTIONAL ELEV.



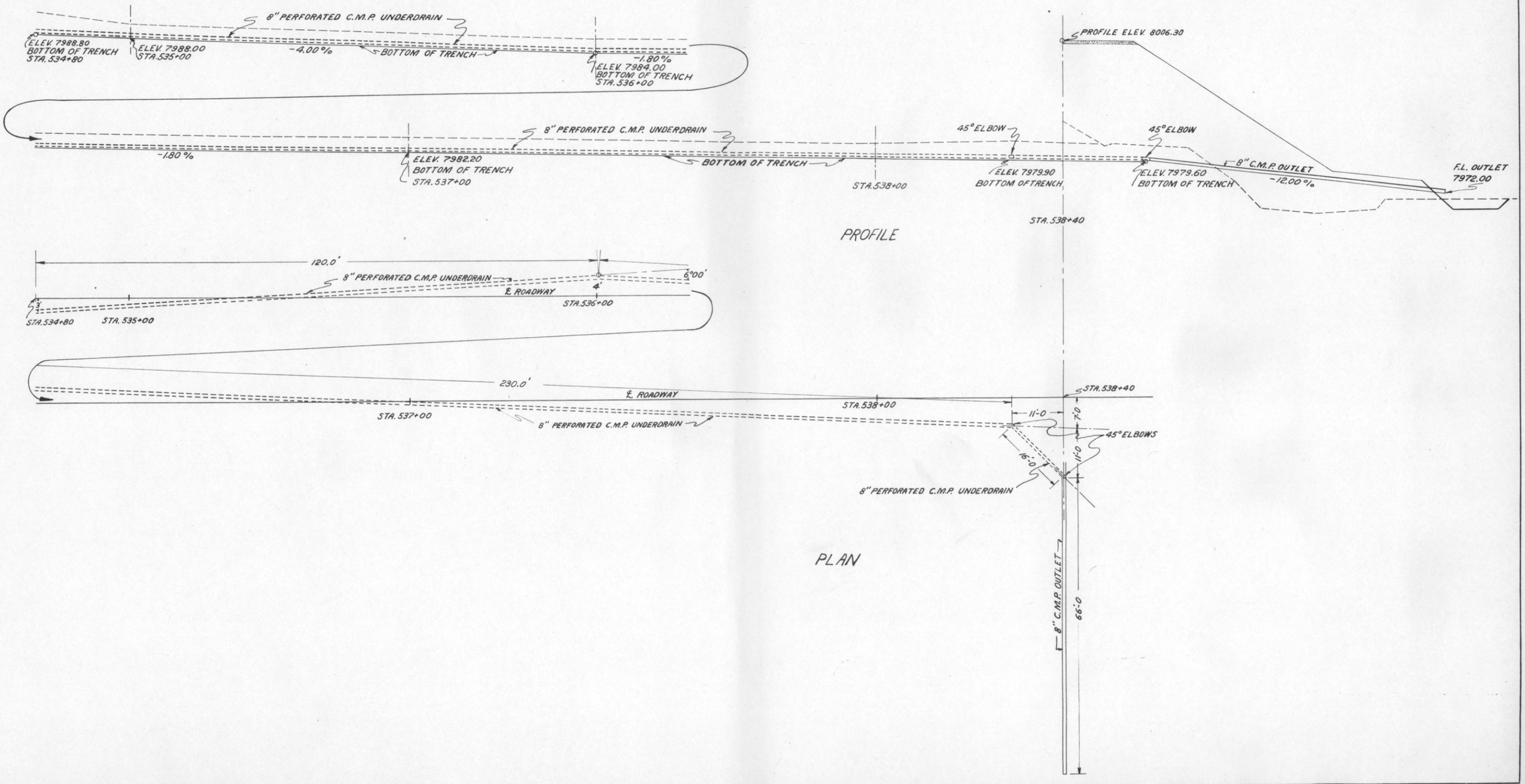
SECTION A-A



PLAN VIEW
RING & COVER REMOVED

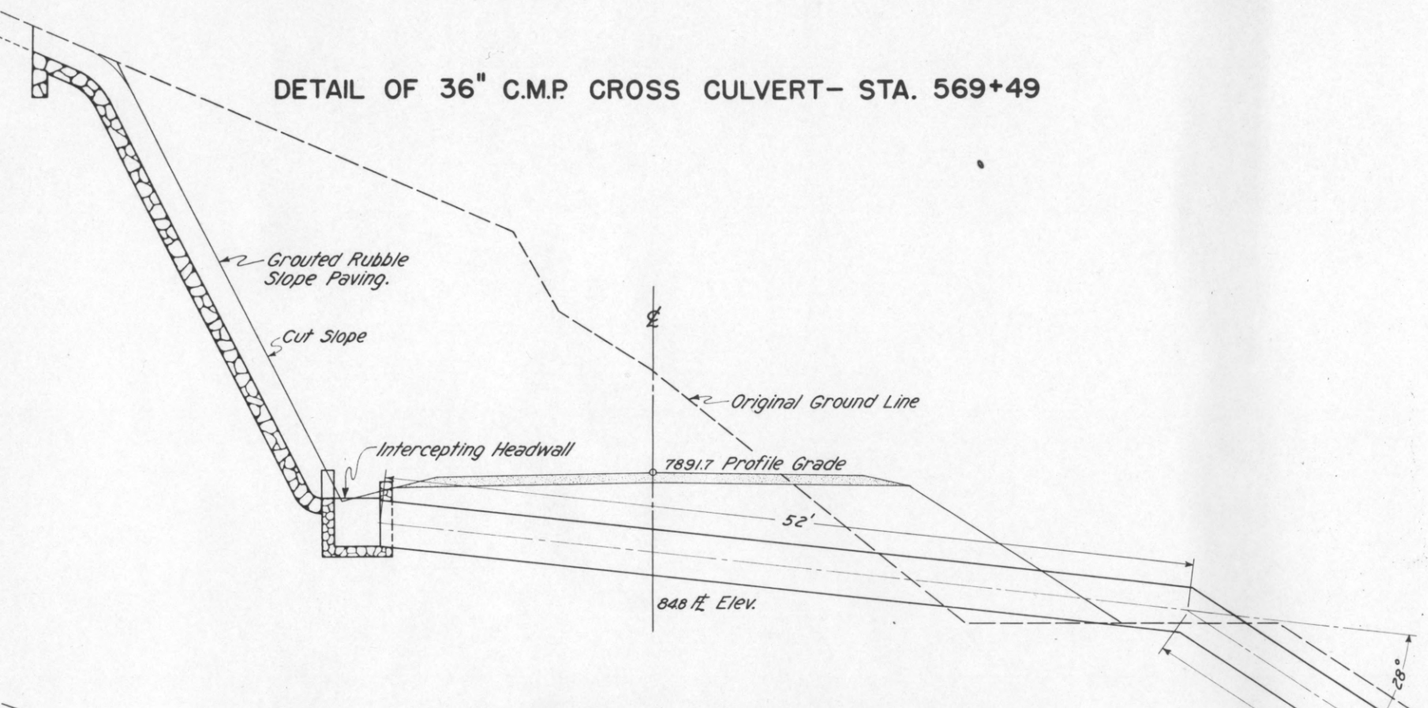
FED. ROAD DIST. NO.	STATE	F.A. PROJ. NO.	SHEET NO.	TOTAL SHEETS
3	COLO.	259H(1)#2	13a	

DETAIL OF 8" PERFORATED C.M.P. UNDERDRAIN
STA. 534+80 TO 538+40

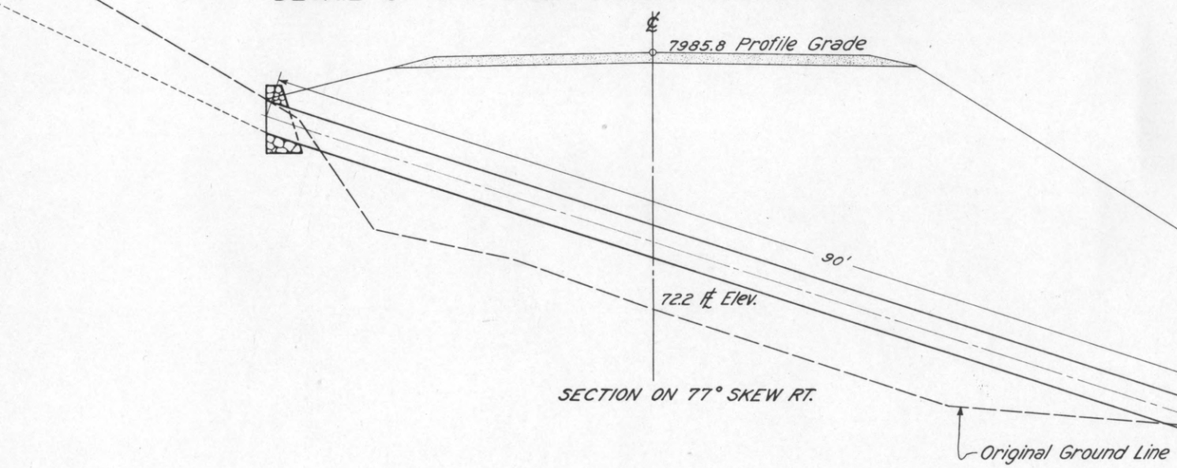


FED. ROAD DIST. NO.	STATE	F.A. PROJ. NO.	SHEET NO.	TOTAL SHEETS
3	COLO.	259H(1)#2	14a	

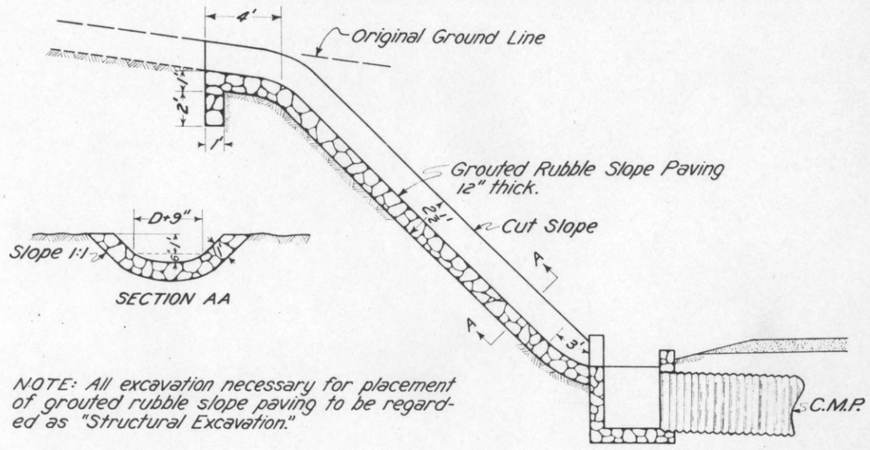
DETAIL OF 36" C.M.P. CROSS CULVERT- STA. 569+49



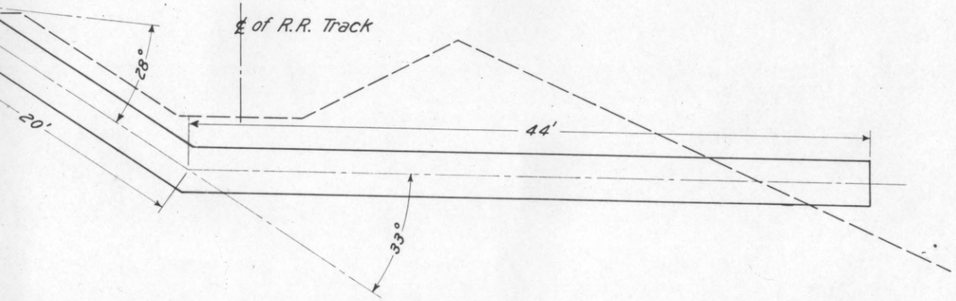
DETAIL OF 24" C.M.P. CROSS CULVERT- STA. 573+96

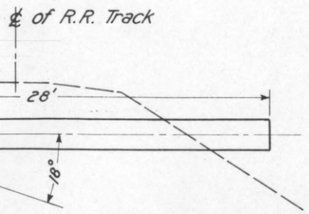


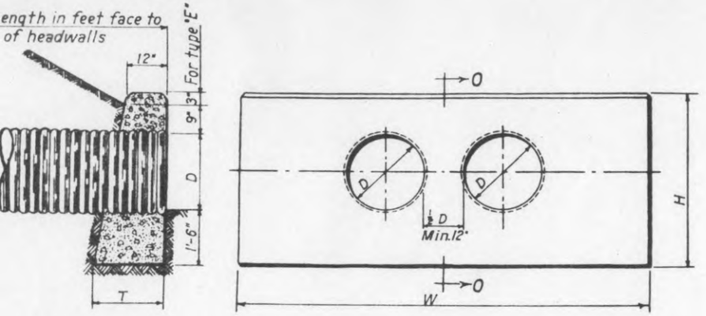
DETAIL OF GROUTED RUBBLE SLOPE PAVING FOR INLET DITCH



NOTE: All excavation necessary for placement of grouted rubble slope paving to be regarded as "Structural Excavation."





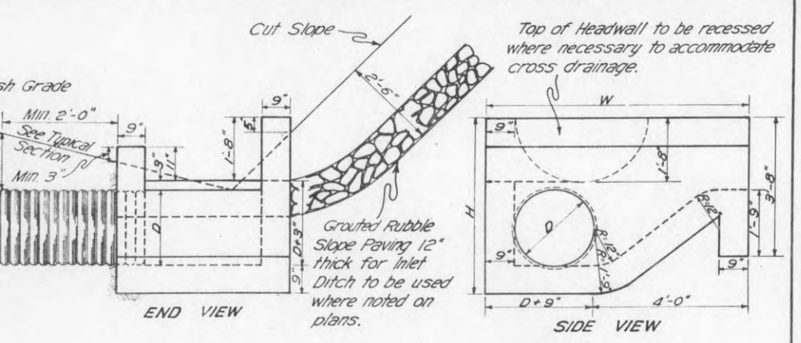


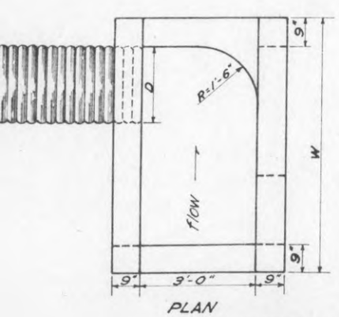
CTIONAL ELEV. 0-0 FRONT ELEVATION

LE OF DIMENSIONS & QUANTITIES FOR DOUBLE CORRUGATED METAL PIPE CULVERT & HEADWALLS

D	W	H	T	CL."B" CONCRETE FOR 2 HDWALLS	CORRUGATED METAL PIPE		CEMENT RUBBLE MASONRY
15"	7'-6"	3'-9"	1'-6"	2.4 CU. YDS.	16 GAGE	2 x L = LIN. FT.	
18"	8'-6"	4'-0"	1'-7"	3.0 DO.	16 DO	2 x L = DO	
24"	10'-6"	4'-6"	1'-10"	4.4 DO.	14 DO	2 x L = DO	
30"	12'-9"	5'-0"	2'-0"	6.1 DO.	14 DO	2 x L = DO	
36"	15'-0"	5'-6"	2'-2"	8.1 DO	12 DO	2 x L = DO	
42"	17'-3"	6'-0"	2'-5"	10.8 DO	10 DO	2 x L = DO	
48"	19'-6"	6'-6"	2'-7"	13.6 DO	10 DO	2 x L = DO	

TD. HEADWALLS FOR DOUBLE CORR. METAL PIPE CULV'S.





INTERCEPTING HEADWALLS

QUANTITIES OF CLASS "B" CONCRETE OR CEMENT RUBBLE MASONRY

SIZE OF PIPE	WIDTH OF WALL	HEIGHT OF WALL	QUANTITY IN ONE HEADWALL
D	W	H	CU. YDS.
12"	5'-9"	3'-8"	1.7
15"	6'-0"	3'-11"	1.8
18"	6'-3"	4'-2"	2.0
24"	6'-9"	4'-8"	2.3
30"	7'-3"	5'-2"	2.7
36"	7'-9"	5'-8"	3.1

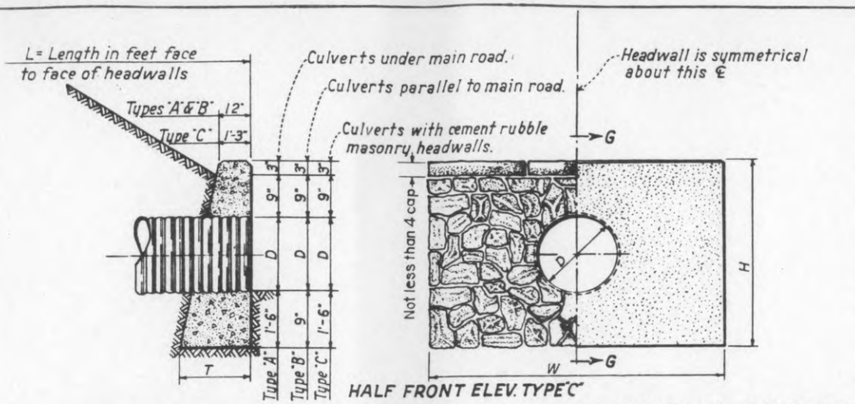


TABLE OF DIMENSIONS & QUANTITIES FOR CORRUGATED METAL PIPE CULVERTS & HEADWALLS

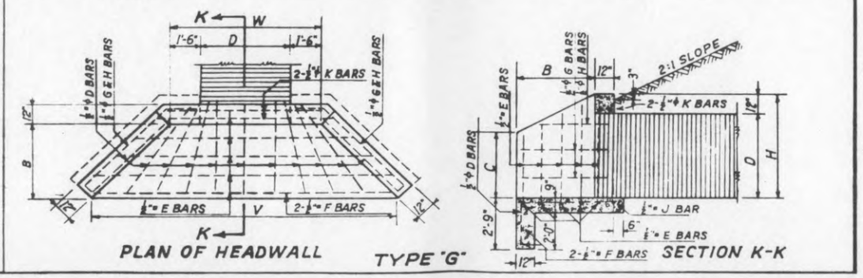
	D	W	H	T	CL."B" CONCRETE FOR 2 HEADWALLS	16 GAGE CORRUGATED METAL PIPE	L = LIN. FT.	
TYPE "A"	12"	4'-6"	3'-6"	1'-5"	1.4 CU. YDS.	16 DO	L = DO	
	15"	5'-3"	3'-9"	1'-6"	1.8 DO	16 DO	L = DO	
	18"	6'-0"	4'-0"	1'-7"	2.2 DO	16 DO	L = DO	
	24"	7'-6"	4'-6"	1'-10"	3.5 DO	14 DO	L = DO	
	30"	9'-0"	5'-0"	2'-0"	4.5 DO	14 DO	L = DO	
	36"	10'-6"	5'-6"	2'-2"	6.0 DO	12 DO	L = DO	
	42"	12'-0"	6'-0"	2'-5"	8.0 DO	10 DO	L = DO	
	48"	13'-6"	6'-6"	2'-7"	10.0 DO	10 DO	L = DO	
TYPE "B"	12"	4'-0"	2'-9"	1'-0"	0.8 CU. YDS.	16 GAGE	L = LIN. FT.	
	15"	4'-3"	3'-0"	1'-2"	0.9 DO	16 DO	L = DO	
	18"	4'-6"	3'-3"	1'-3"	1.1 DO	16 DO	L = DO	
	24"	5'-0"	3'-9"	1'-5"	1.2 DO	14 DO	L = DO	
	30"	5'-6"	4'-3"	1'-7"	1.8 DO	14 DO	L = DO	
TYPE "C"	12"	4'-6"	3'-6"	2'-0"		16 GAGE	L = LIN. FT.	1.8 CU. YDS.
	15"	5'-3"	3'-9"	2'-0"		16 DO	L = DO	2.2 DO
	18"	6'-0"	4'-0"	2'-1"		16 DO	L = DO	2.8 DO
	24"	7'-6"	4'-6"	2'-4"		14 DO	L = DO	4.1 DO
	30"	9'-0"	5'-0"	2'-6"		14 DO	L = DO	5.6 DO
	36"	10'-6"	5'-6"	2'-8"		12 DO	L = DO	7.4 DO
	42"	12'-0"	6'-0"	2'-10"		10 DO	L = DO	9.2 DO
	48"	13'-6"	6'-6"	3'-0"		10 DO	L = DO	11.5 DO

	D	W	H	V	B	C	UNIT	CONCRETE CLASS "A"		CORRUGATED METAL PIPE	UNIT	REINFORCING STEEL	
TYPE "G"	54"	7'-6"	5'-6"	15'-6"	4'-0"	3'-6"	CU.YDS.	12.6	*	8 GAGE	LBS.	446	▲
	60"	8'-0"	6'-0"	16'-0"	4'-0"	4'-0"	DO	13.5	*	8 DO	DO	482	▲
	66"	8'-6"	6'-6"	16'-6"	4'-0"	4'-6"	DO	14.4	*	8 DO	DO	498	▲
	72"	9'-0"	7'-0"	19'-0"	5'-0"	4'-6"	DO	17.9	*	8 DO	DO	610	▲
	78"	9'-6"	7'-6"	19'-6"	5'-0"	5'-0"	DO	18.9	*	8 DO	DO	630	▲
	84"	10'-0"	8'-0"	20'-0"	5'-0"	5'-6"	DO	20.0	*	8 DO	DO	684	▲

▲ REINFORCING STEEL QUANTITIES ARE FOR TWO HEADWALLS * CONCRETE QUANTITIES ARE FOR TWO HEADWALLS

BAR LIST FOR TYPE "G"

DIAMETER OF PIPE		54"	60"	66"	72"	78"	84"	BENDING DIAGRAM
D BARS ½"ϕ	SPACING	18"	18"	18"	18"	18"	18"	B + 1'-2"
	NUMBER	11	11	11	12	12	13	
	LENGTH	7'-7"	7'-7"	7'-7"	8'-7"	8'-7"	8'-7"	
E BARS ⅝"=	SPACING	12"	12"	12"	12"	12"	12"	V+1'-6" TO W+1'-6" BY 2'-0" DECREASE
	NUMBER	1 EACH	1 EACH	1 EACH	1 EACH	1 EACH	1 EACH	
	LENGTH	24'-0" TO 20'-0"	25'-6" TO 21'-6"	27'-0" TO 23'-0"	29'-6" TO 24'-6"	31'-0" TO 26'-0"	32'-6" TO 27'-6"	
	DECREASE	BY 12"	BY 12"	BY 12"	BY 12"	BY 12"	BY 12"	
F BARS ⅝"=	SPACING	1'-2"	1'-2"	1'-2"	1'-2"	1'-2"	1'-2"	V
	NUMBER	2	2	2	2	2	2	
	LENGTH	15'-6"	16'-0"	16'-6"	19'-0"	19'-6"	20'-0"	
G BARS ⅛"ϕ	SPACING	18"	18"	18"	18"	18"	18"	X=5'-7" FOR 54", 60" & 66" DIAMETER. X=7'-0" FOR 72", 78" & 84" DIA. 1'-5" Y FOR G BARS Y FOR H BARS 12 12
	NUMBER	4	6	6	6	6	8	
	LENGTH	7'-0"	7'-0"	7'-0"	8'-5"	8'-5"	8'-5"	
H BARS ⅛"ϕ	SPACING	18"	18"	18"	18"	18"	18"	Y=4'-6" FOR H BARS
	NUMBER	2	2	2	2	2	2	
	LENGTH	5'-11"	5'-11"	5'-11"	5'-11"	5'-11"	5'-11"	
J BARS ⅛"=	SPACING	12"	12"	12"	12"	12"	12"	W+1'-0"
	NUMBER	1	1	1	1	1	1	
	LENGTH	8'-6"	9'-0"	9'-6"	10'-0"	10'-6"	11'-0"	
K BARS ⅛"ϕ	SPACING	8"	8"	8"	8"	8"	8"	
	NUMBER	2	2	2	2	2	2	
	LENGTH	8'-6"	9'-0"	9'-6"	10'-0"	10'-6"	11'-0"	



STD. HEADWALLS FOR CORRUGATED METAL PIPE CULVERTS

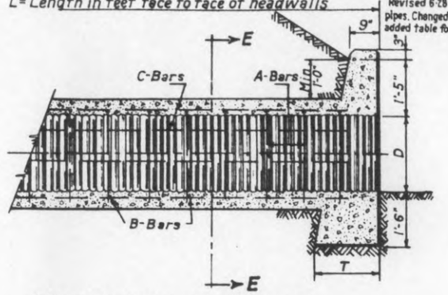
REVISIONS

STANDARD M-102-E

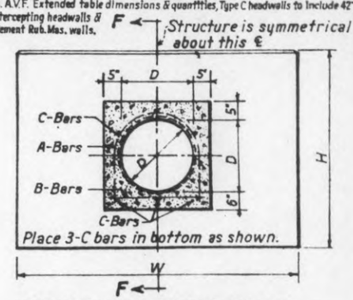
Revised 10-14-38. P.A.F. - New Intercepting Headwall and Quantities.

FED. ROAD DIST. NO.	STATE	PROJ. NO.	SHEET NO.	TOTAL SHEETS
3	COLO.	259-H(1)#2	15a	

Revised 6-1-37. A.G.K. Changed to 1937 Specifications.
Revised 10-18-37. A.G.K. Added cap on cement rubble masonry headwalls.
Revised 6-28-38. A.V.F. Extended table dimensions & quantities, Type C headwalls to include 42" & 48" pipes. Changed intercepting headwalls & added table for Cement Rub. Mas. walls.



LONGITUDINAL SECTION F-F



SECTIONAL ELEVATION E-E

TABLE OF DIMENSIONS AND QUANTITIES FOR INCASED PIPE CULVERTS

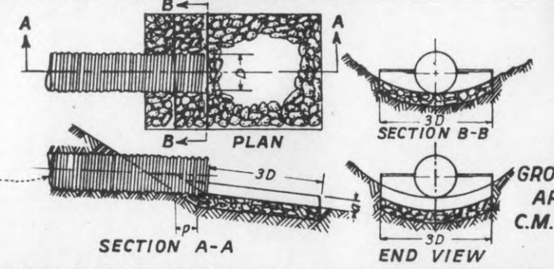
								BENDING DIAGRAM
Diameter of pipe	D	12"	15"	18"	24"	30"		
Width of headwall	W	4'-6"	5'-3"	6'-0"	7'-6"	9'-0"		
Height of headwall	H	4'-2"	4'-5"	4'-8"	5'-2"	5'-8"		
Width of headwall base	T	1'-7"	1'-8"	1'-9"	2'-0"	2'-3"		
A BARS	SPACING	12"	12"	12"	12"	12"		D+2"
	NUMBER	L-1	L-1	L-1	L-1	L-1		3"+4" D+4"
	LENGTH	3'-9"	4'-5"	5'-0"	6'-4"	7'-7"		
B BARS	SPACING	2'-0"	2'-0"	2'-0"	2'-0"	2'-0"		D+7"
	NUMBER	0.5 L	0.5 L	0.5 L	0.5 L	0.5 L		
	LENGTH	1'-7"	1'-10"	2'-1"	2'-7"	3'-1"		
C BARS	SPACING							L-(2'-0")
	NUMBER	6	8	8	8	8		
	LENGTH	L-(2'-0")	L-(2'-0")	L-(2'-0")	L-(2'-0")	L-(2'-0")		
ITEM NO.	DESCRIPTION	UNIT						
46a	Concrete Class "A" *	Cu.Yds.	1.4+0.101 L	1.6+0.122 L	2.2+0.143 L	3.2+0.19 L	4.5+0.239 L	
47	Reinforcing Steel	Lbs.	8.96 L-16.2 ●	11.19 L-17.2 ▼	11.863 L-17.8 ▼	13.139 L-18.8 ▼	14.909 L-19.4 ▼	
53	Galv. Corr. Metal Pipe	Lin. Ft.	L	L	L	L	L	

* Concrete quantities shown above include two headwalls.
● When L = 40 feet or more add 10.6 Lbs. for lap in C-bars.
▼ When L = 40 feet or more add 14.17 Lbs. for lap in C-bars.

SPECIAL NOTES

All reinforcing bars shall be ½"ϕ.
Minimum distance ℄ of bar to surface of concrete shall be 2".
Pipe shall be thoroughly cleaned before incasing with concrete.

INCASED PIPE CULVERTS



STANDARD GROUTED RUBBLE APRON FOR C.M.P. CULVERTS

SQUARE YARDS GROUTED RUBBLE SLOPE & DITCH PAVING "1 FOOT THICK"

FILL SLOPE	D	15"	18"	24"	30"	36"	42"	48"	54"	60"	66"	72"	78"	84"
	P	7½"	9"	12"	12"	12"	12"	12"	12"	12"	12"	12"	12"	12"
1½:1	2'-0"	3	4	6	9	12	17	21	27	33	39	46	54	62
2:1	2'-0"	3	4	7	10	13	18	22	28	34	41	49	57	66
3:1	3'-0"	3	4	7	11	15	20	25	31	38	45	54	63	72
4:1	4'-0"	3	5	8	12	16	22	28	34	42	50	59	69	79

GENERAL NOTES FOR ALL STRUCTURES

All work shall be done according to the standard specifications of the Colorado State Highway Department, adopted June 1 1937.
All concrete shall be class "A" except types A & B, which shall be class "B".
All exposed surfaces shall be rubbed free of form marks.
All exposed corners shall be beveled to a 2" face.
All construction joints shall be thoroughly cleaned before fresh concrete is poured.
All walls shall have forms on both sides.
All reinforcing bars shall be deformed.
All reinforcing bars shall tagged with the station number & letter designation.
Secondary bars when spliced shall be given a lap of 30 diameters.
Main bars shall not be spliced.
Minimum fill over top of culverts shall be 1'-0"
When culvert is skewed, headwalls shall be placed parallel to ℄ of roadway
Minimum grade of pipe shall be 1%
For size and location of culverts see sheet No. 2
Footings in rock shall be poured out to the rock and not formed.

COLORADO
STATE HIGHWAY DEPARTMENT

STANDARD HEADWALLS INTERCEPTING HEADWALLS INCASED METAL PIPE CULVERT WITH HEADWALLS FOR CORRUGATED METAL PIPE CULVERTS

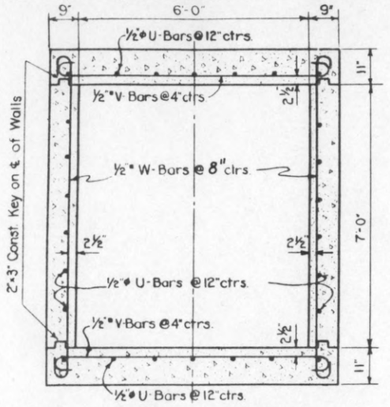
Designed P.S.B.-G.H.D.	Approved by C. D. Bailey
Made by L.S.-A.V.F.	Bridge Engineer
Checked G.H.D.-W.M.H.	Date: April 27th 1937.

-E


REVISED
8-5-38 - T.G. Changed spacing of 'W' bars from 12" to 8"; Decreased max. allowable fill from 8'-0" to 7'-0"; changed bar List.

STANDARD M-101-B.

FED ROAD DIST. NO.	STATE	SHEET NO	TOTAL SHEETS
3	COLO	F.A.P. 259-A(1)2 16a	



TYPICAL SECTION THRU BOX



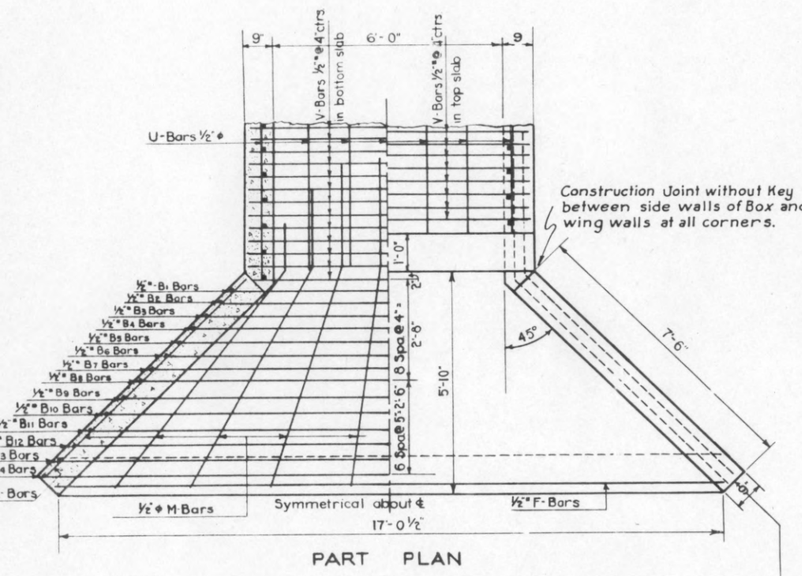
TYPICAL SECTION SHOWING RELATION OF CULVERT TO ROADWAY

Where conditions require, slope paving should be placed on earth slopes to prevent spill encroaching on waterway of culvert. This condition occurs, in general, when natural ground line is 3 ft. or less above flow line of culvert

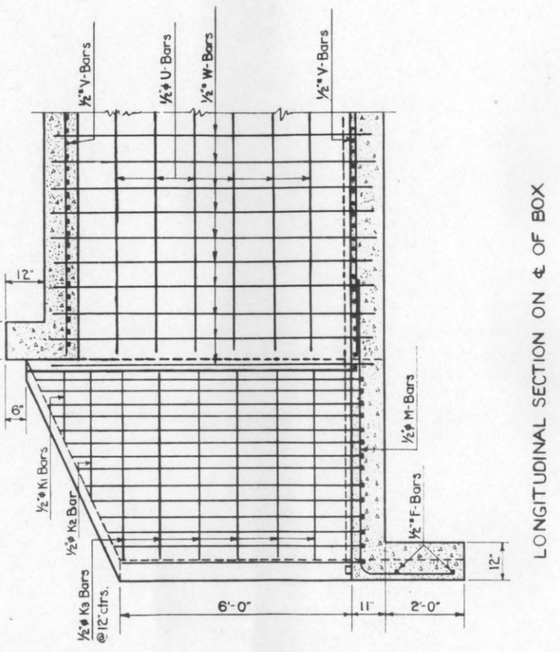
BAR LIST

G.A.M.
E.W.T.

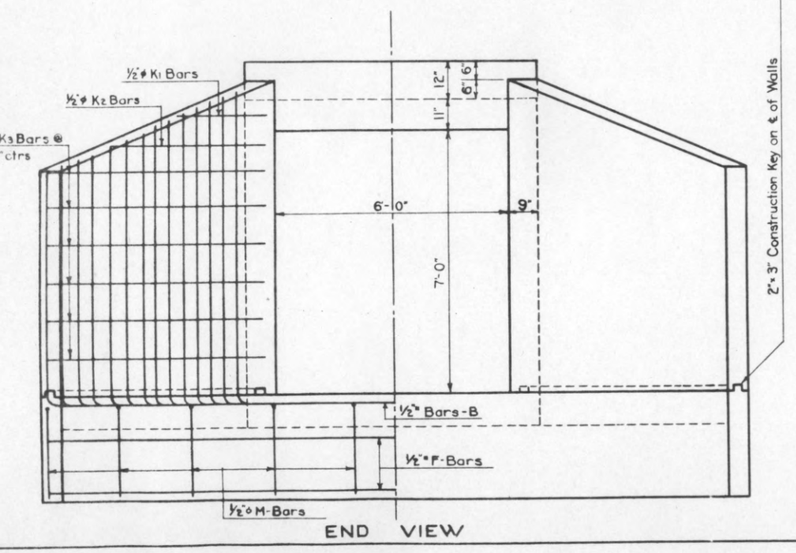
MARK	SIZE	NUMBER	DIMENSION P	DIMENSION Q	TOTAL LENGTH	BENDING DIAGRAM
V	½"	(6×L)+14	S+10"		S+2'-2"	2" 2" 2"Radius P
W	½"	(3×L)+8	H+10"		H+2'-2"	
F	½"	4			17'-3"	
U	½"ø	26			L+2'-4"	
K1	½"ø	4			2'-6"	
K2	½"ø	4			4'-8"	
K3	½"ø	24			7'-2"	
B1	½"	2	7'-11"	8'-1"	23'-1"	
B2	½"	2	8'-7"	7'-11"	24'-3"	
B3	½"	2	9'-3"	7'-10"	24'-9"	
B4	½"	2	9'-11"	7'-8	25'-1"	
B5	½"	2	10'-7"	7'-6"	25'-5"	
B6	½"	2	11'-3"	7'-5"	25'-11"	
B7	½"	2	11'-11"	7'-3	26'-3"	
B8	½"	2	12'-7"	7'-1"	26'-7"	
B9	½"	2	13'-5"	6'-11"	27'-1"	
B10	½"	2	14'-3"	6'-9"	27'-7"	
B11	½"	2	15'-1"	6'-7"	28'-1"	
B12	½"	2	15'-11"	6'-4"	28'-5"	
B13	½"	2	16'-9"	6'-2"	28'-11"	
B14	½"	2	17'-7"	6'-0"	29'-5"	2"Radius P d
M	½"ø	20			11'-0"	8'-9" 2'-6"



PART PLAN



LONGITUDINAL SECTION ON ℄ OF BOX



END VIEW

TABLE OF QUANTITIES

G.A.M.
E.W.T.

SPAN S	HEIGHT H	QUANTITIES FOR ONE LINEAL FT. OF BOX		QUANTITIES FOR TWO HEADWALLS		
		CLASS "A" CONCRETE CU. YDS.	STEEL LBS.	CLASS "A" CONCRETE CU. YDS.	STEEL LBS.	
6'-0"	7'-0"	0.898	83.0	16.5	1130	

GENERAL NOTES

ALL WORK SHALL BE DONE ACCORDING TO THE STANDARD SPECIFICATIONS OF THE COLORADO STATE HIGHWAY DEPARTMENT, ADOPTED JUNE 1 1937.
ALL CONCRETE SHALL BE CLASS A.
FORMS FOR CONCRETE SURFACES EXPOSED IN THE FINISHED WORK SHALL BE CONSTRUCTED OF SHIPLAP OR TONGUE AND GROOVE LUMBER S3S.
ALL EXPOSED SURFACES SHALL BE RUBBED FREE OF FORM MARKS.
ALL WALLS TO HAVE FORMS ON BOTH SIDES.

ALL CONSTRUCTION JOINTS SHALL BE THOROUGHLY CLEANED BEFORE FRESH CONCRETE IS POURED.
FOOTINGS IN ROCK SHALL BE POURED OUT TO THE ROCK AND NOT FORMED.

ALL REINFORCING BARS SHALL BE DEFORMED AND ROUND OR SQUARE AS SHOWN AND NOTED.
ALL REINFORCING BARS SHALL BE TAGGED WITH THE STATION NUMBER AND LETTER DESIGNATION.
SECONDARY BARS WHEN SPLICED SHALL BE GIVEN A LAP OF 50 DIAMETERS.
MAIN BARS SHALL NOT BE SPLICED.
SOUNDINGS AND DEPTH OF FOOTINGS SHOWN ARE ACCORDING TO THE BEST AVAILABLE DATA. IF ESSENTIALLY DIFFERENT CONDITIONS ARE ENCOUNTERED THE BRIDGE ENGINEER WILL INSPECT AND DETERMINE IF REDESIGN IS NECESSARY.
POUR WING FOOTINGS MONOLITHICALLY WITH FLOOR OF BOX.
THE USE OF ADDITIONAL CONSTRUCTION JOINTS UNDESIRABLE. SHOULD FIELD CONDITIONS REQUIRE, CONSTRUCTION JOINTS MAY BE MADE ON A VERTICAL PLANE PERPENDICULAR TO CENTERLINE OF CULVERT AND SHALL HAVE A 2"x3" KEY.
SUPPORTING SOILS FOR ALL CULVERTS MUST BE COMPOSED OF FIRM AND UNIFORM MATERIAL THROUGHT.
ALL BACKFILLING IN APPROACHES, TO AND OVER CULVERTS, SHALL BE LAID IN LAYERS NOT EXCEEDING 6" IN DEPTH AND EACH LAYER SHALL BE ROLLED OR HAND TAMPED WHERE INACCESSIBLE TO ROLLER. ALSO MOISTEN WHEN NECESSARY.

LOADING DATA.
LIVE LOAD = A. A. S. H. O. AUG 1926 CLASS A. H-15.
DEAD LOAD = MAXIMUM 7'-0" FILL

STRUCTURE NO. _____

COLORADO
STATE HIGHWAY DEPARTMENT
SPECIAL 6FT. x 7FT.
CONCRETE BOX CULVERT

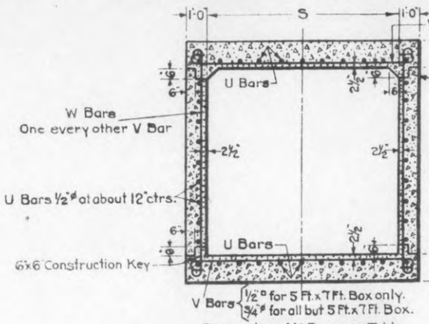
Across
Sta.
Near
Sec. T. R.

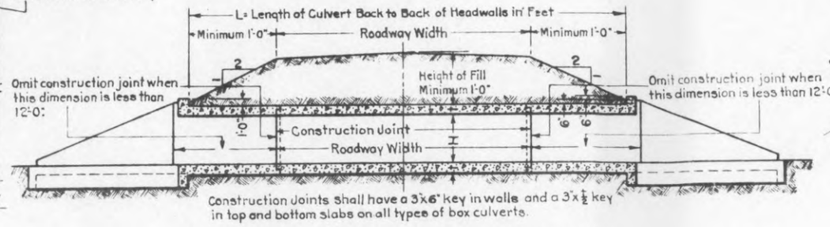
Designed by G.A.M.	Approved by C. H. Bailey
Made by E.W.T.	Bridge Engineer
Checked by G.A.M.	Date: May 27th, 1935

STANDARD M-104-D

FED. ROAD DIST. No.	STATE	F.A.P. PROJ. No.	SHEET No.	TOTAL SHEETS
3	COLO.	259-H(1)2	17a	

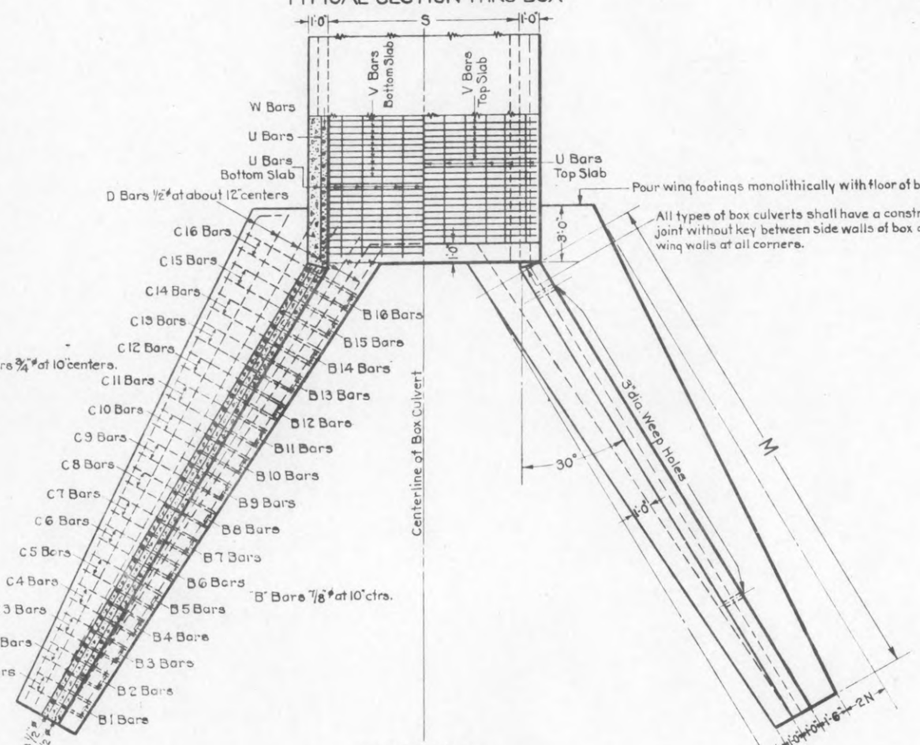
REVISED 9-16-35 WWD DEPOSITED BARS. Revised 7-14-33 A.G.K. Changed Length of B and E Bars.



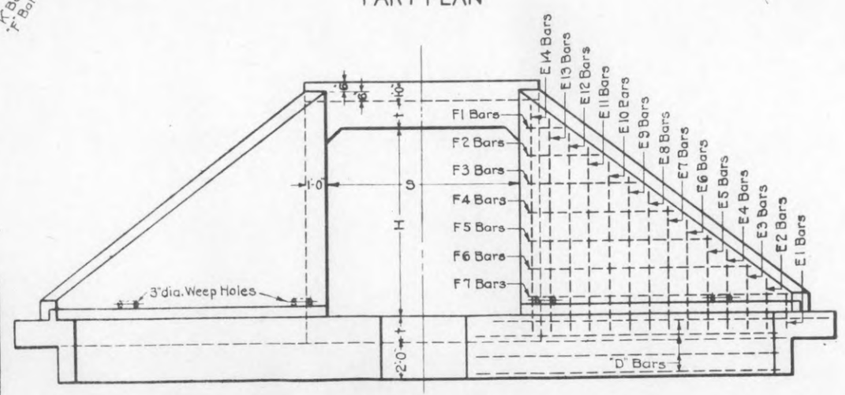


TYPICAL SECTION SHOWING RELATION OF CULVERT TO ROADWAY

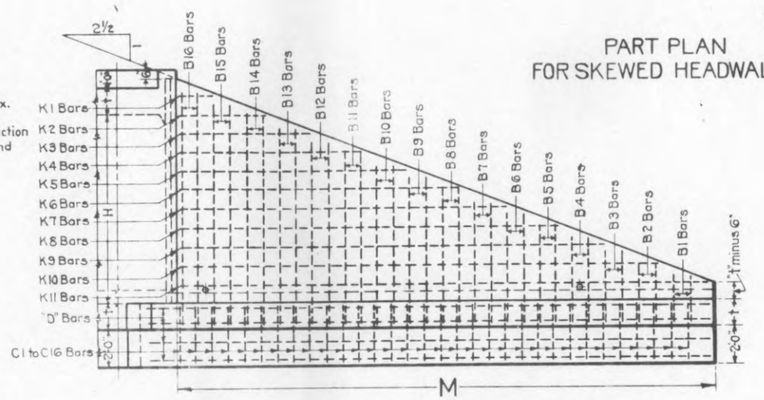
TYPICAL SECTION THRU BOX



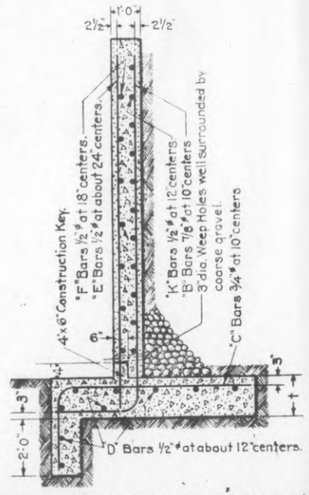
PART PLAN



END VIEW

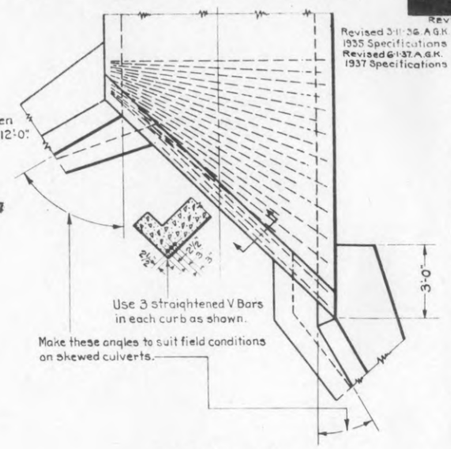


TRUE SIDE ELEVATION OF WINGWALL



TYPICAL SECTION THRU WINGWALL

Field to fan V Bars as shown, placing alternate bars to bearing on outside walls at ends of skewed boxes.



PART PLAN FOR SKEWED HEADWALLS

REINFORCEMENT BAR LIST

USE BARS FOR	MARK	SIZE	NUMBER	DIMENSION P	TOTAL LENGTH	BENDING DIAGRAM (ALL DIMENSIONS ARE TO ℄ OF BARS)
All Boxes but 5'x7'	V	¾"	24(L+2) divided by Spacing	S+14"	P+2'-0"	2½" 2½" 3"R. P
5'x7' Box Only	V	½"		S+14"	P+2'-0"	
All Sizes	W	★	1/2 Nº of V Bars	H+10"	P+2'-0"	
All Sizes	U	½"	★		L+1'-8"	
All Sizes	D	½"	36		M+2'-0"	
All Sizes	E 1	½"	4		6'-4"	
All Sizes	E 2	½"	4		7'-4"	NOTE FOR "E" BARS ONLY.
All Sizes	E 3	½"	4		8'-4"	Where t+10" thick slabs use lengths as shown.
All Sizes	E 4	½"	4		3'-2"	t+11½" " add 3 to " " "
All Sizes	E 5	½"	4		4'-0"	t+12½" " 5" " " "
All Sizes	E 6	½"	4		4'-8"	t+13" " 6" " " "
All Sizes	E 7	½"	4		5'-4"	t+13½" " 7" " " "
H+5 Ft. and over	E 8	½"	4		6'-4"	t+14" " 8" " " "
H+6 Ft. and over	E 9	½"	4		7'-4"	t+15½" " 11" " " "
H+7 Ft. and over	E 10	½"	4		8'-0"	t+17" " 14" " " "
H+8 Ft. and over	E 11	½"	4		8'-8"	
H+8 Ft. and over	E 12	½"	4		8'-8"	
H-10 Ft.	E 13	½"	4		10'-8"	
H+10 Ft.	E 14	½"	4		11'-2"	
All Sizes	F 1	½"	4		4'-0"	
All Sizes	F 2	½"	4		8'-8"	
All Sizes	F 3	½"	4		12'-0"	
H-5 Ft. and over	F 4	½"	4		15'-4"	
H+6 Ft. & 7 Ft. and over	F 5	½"	4		19'-8"	
H+8 Ft. and over	F 6	½"	4		23'-8"	
H+10 Ft.	F 7	½"	4		27'-0"	
All Sizes	K 1	½"	4		2'-0"	
All Sizes	K 2	½"	4		4'-8"	
All Sizes	K 3	½"	4		7'-8"	
All Sizes	K 4	½"	4		9'-8"	
All Sizes	K 5	½"	4		12'-0"	
H-5 Ft. and over	K 6	½"	4		14'-6"	
H+6 Ft. and over	K 7	½"	4		17'-0"	
H+7 Ft. and over	K 8	½"	4		19'-6"	
H+8 Ft. and over	K 9	½"	4		22'-0"	
H-10 Ft.	K 10	½"	4		24'-6"	
H+10 Ft.	K 11	½"	4		27'-0"	
All Sizes	B 1	⅞"	8	P+1'-0" Q+ 6"	2'-3"	
All Sizes	B 2	⅞"	8	P+1'-0" Q+ 1'-2"	2'-11"	
All Sizes	B 3	⅞"	8	P+1'-1" Q+ 1'-10"	3'-8"	
All Sizes	B 4	⅞"	8	P+1'-2" Q+ 2'-8"	4'-5"	
All Sizes	B 5	⅞"	8	P+1'-3" Q+ 3'-6"	5'-2"	
All Sizes	B 6	⅞"	8	P+1'-4" Q+ 3'-10"	5'-11"	
All Sizes	B 7	⅞"	8	P+1'-5" Q+ 4'-6"	6'-8"	
H-5 Ft. and over	B 8	⅞"	8	P+1'-5" Q+ 5'-2"	7'-4"	Where t+10" thick slabs use Q lengths & total lengths as shown
H+5 Ft. and over	B 9	⅞"	(6Ft+4) 8	P+1'-6" Q+ 5'-10"	8'-1"	t+11½" " add 3 to Q " " " "
H+6 Ft. and over	B 10	⅞"	8	P+1'-7" Q+ 6'-6"	8'-10"	t+12½" " 5" " " "
H+7 Ft. and over	B 11	⅞"	8	P+1'-8" Q+ 7'-2"	9'-7"	t+13" " 6" " " "
H+7 Ft. and over	B 12	⅞"	(6Ft+4) 8	P+1'-9" Q+ 7'-10"	10'-4"	t+13½" " 7" " " "
H+8 Ft. and over	B 13	⅞"	8	P+1'-10" Q+ 8'-6"	11'-1"	t+14" " 8" " " "
H+10 Ft.	B 14	⅞"	8	P+1'-11" Q+ 9'-2"	11'-10"	t+15½" " 11" " " "
H+10 Ft.	B 15	⅞"	8	P+2'-0" Q+ 9'-10"	12'-6"	t+17" " 14" " " "
H+10 Ft.	B 16	⅞"	8	P+2'-0" Q+ 10'-6"	13'-3"	
All Sizes	C 1	¾"	8	P+2'-8" Q+1'-10"	5'-4"	
All Sizes	C 2	¾"	8	P+2'-11" Q+1'-10"	5'-7"	
All Sizes	C 3	¾"	8	P+3'-1" Q+1'-10"	5'-5"	
All Sizes	C 4	¾"	8	P+3'-4" Q+1'-10"	6'-0"	
All Sizes	C 5	¾"	8	P+3'-7" Q+1'-10"	6'-3"	
All Sizes	C 6	¾"	8	P+3'-10" Q+1'-10"	6'-8"	
All Sizes	C 7	¾"	8	P+4'-0" Q+1'-10"	6'-8"	
H-5 Ft. and over	C 8	¾"	8	P+4'-3" Q+1'-10"	6'-10"	Where t+10" thick slabs use Q lengths & total lengths as shown
H+5 Ft. and over	C 9	¾"	(5Ft+4) 8	P+4'-5" Q+1'-10"	7'-1"	t+11½" " add 1 to Q " " " "
H+6 Ft. and over	C 10	¾"	8	P+4'-8" Q+1'-10"	7'-4"	t+12½" " 2" " " "
H+7 Ft. and over	C 11	¾"	8	P+4'-10" Q+1'-10"	7'-6"	t+13" " 3" " " "
H+7 Ft. and over	C 12	¾"	(11Ft+4) 8	P+5'-1" Q+1'-10"	7'-9"	t+13½" " 3" " " "
H+8 Ft. and over	C 13	¾"	8	P+5'-4" Q+1'-10"	8'-0"	t+14" " 4" " " "
H+8 Ft. and over	C 14	¾"	8	P+5'-6" Q+1'-10"	8'-2"	t+15½" " 5" " " "
H-10 Ft.	C 15	¾"	8	P+5'-9" Q+1'-10"	8'-5"	t+17" " 7" " " "
H+10 Ft.	C 16	¾"	8	P+6'-0" Q+1'-10"	8'-8"	

★ SEE TABLE OF DIMENSIONS AND QUANTITIES.

TABLE OF DIMENSIONS AND QUANTITIES

A.L.C.

STEEL QUANTITIES GIVEN BELOW INCLUDE ALLOWANCE OF 1% ± FOR OVERRUN.
TOTAL QUANTITIES FOR ONE BOX EQUALS THE QUANTITY FOR TWO HEADWALLS PLUS (L× QUANTITY FOR ONE LIN. FT. BOX)

HEIGHT OF FILL ALLOWED	TYPE	SPAN S	HEIGHT H	THICKNESS OF SLAB t	SPACING OF BARS V	SIZE OF BARS W	NUMBER OF U BARS PER BOX	LENGTH OF WINGWALL M	DIMENSION N	QUANTITIES FOR ONE LIN. FT. OF BOX CONCRETE CU. YDS.	QUANTITIES FOR ONE LIN. FT. OF BOX STEEL LBS.	QUANTITIES FOR TWO HEADWALLS CONCRETE CU. YDS.	QUANTITIES FOR TWO HEADWALLS STEEL LBS.
11'-6"		5'-0"	7'-0"	10"	4"	½"ø	24	20'-0"	10"	0.960	79	35.5	3260
7'-0"	8 I	8'-0"	4'-0"	11½"	5½"	½"ø	24	12'-6"	7"	1.016	100	22.5	1815
			5'-0"	11½"	5½"	½"ø	26	15'-0"	8"	1.090	103	27.0	2300
			6'-0"	11½"	5½"	½"ø	28	17'-6"	9"	1.164	106	33.0	2840
			8'-0"	11½"	5½"	½"ø	32	22'-6"	1'-0"	1.312	116	45.0	4135
8'-6"	8 II	8'-0"	4'-0"	12½"	5"	½"ø	24	12'-6"	7"	1.078	109	23.5	1850
			5'-0"	12½"	5"	½"ø	26	15'-0"	8"	1.152	112	27.5	2340
			6'-0"	12½"	5"	½"ø	28	17'-6"	9"	1.226	115	34.0	2880
			8'-0"	12½"	5"	½"ø	32	22'-6"	1'-0"	1.374	126	47.0	4190
10'-6"	8III	8'-0"	4'-0"	13½"	4½"	½"ø	24	12'-6"	7"	1.140	120	24.0	1910
			5'-0"	13½"	4½"	½"ø	26	15'-0"	8"	1.214	122	29.5	2415
			6'-0"	13½"	4½"	½"ø	28	17'-6"	9"	1.288	126	35.5	2965
			8'-0"	13½"	4½"	½"ø	32	22'-6"	1'-0"	1.436	137	48.5	4290
4'-0"	10 I	10'-0"	4'-0"	13"	5"	½"ø	28	12'-6"	7"	1.269	126	24.0	1890
			6'-0"	13"	5"	½"ø	32	17'-6"	9"	1.417	131	35.5	2935
			8'-0"	13"	5"	½"ø	36	22'-6"	1'-0"	1.566	138	48.5	4250
			10'-0"	13"	5"	⅝"ø	40	27'-6"	1'-2"	1.714	156	64.0	5530
6'-0"	10 II	10'-0"	4'-0"	14"	4½"	½"ø	28	12'-6"	7"	1.343	138	25.0	1965
			6'-0"	14"	4½"	½"ø	32	17'-6"	9"	1.491	144	37.5	3025
			8'-0"	14"	4½"	½"ø	36	22'-6"	1'-0"	1.640	151	51.0	4350
			10'-0"	14"	4½"	⅝"ø	40	27'-6"	1'-2"	1.788	170	66.0	5650
9'-0"	10III	10'-0"	4'-0"	15½"	4"	½"ø	28	12'-6"	7"	1.454	153	27.0	2055
			6'-0"	15½"	4"	½"ø	32	17'-6"	9"	1.603	160	39.5	3125
			8'-0"	15½"	4"	½"ø	36	22'-6"	1'-0"	1.751	166	54.0	4475
			10'-0"	15½"	4"	⅝"ø	40	27'-6"	1'-2"	1.899	188	69.5	5795
12'-0"	10IV	10'-0"	4'-0"	17"	3½"	½"ø	28	12'-6"	7"	1.566	172	29.0	2145
			6'-0"	17"	3½"	½"ø	32	17'-6"	9"	1.714	179	42.0	3240
			8'-0"	17"	3½"	½"ø	36	22'-6"	1'-0"	1.862	194	57.0	4610
			10'-0"	17"	3½"	¾"ø	40	27'-6"	1'-2"	2.010	232	75.5	5955

GENERAL NOTES

ALL WORK SHALL BE DONE IN ACCORDANCE WITH THE STANDARD SPECIFICATIONS OF THE COLORADO STATE HIGHWAY DEPARTMENT, ADOPTED JUNE 1933.
ALL CONCRETE SHALL BE CLASS 'A'.
ALL WALLS SHALL HAVE FORMS ON BOTH SIDES.
ALL CONSTRUCTION JOINTS SHALL BE THOROUGHLY CLEANED BEFORE FRESH CONCRETE IS POURED.
ALL BARS SHALL BE DEFORMED.
MINIMUM DISTANCE FROM CENTERLINE OF BARS TO EDGE OF CONCRETE TO BE 2½". LONG BARS WHEN SPLICED SHALL BE LAPPED TWO FEET.
FOR CULVERTS REQUIRED AND GOVERNING DIMENSIONS SEE SHEET M-2.
ALL REINFORCING BARS SHALL BE TAGGED WITH THE STATION NUMBER AND LETTER DESIGNATION.
THIS DESIGN NOT TO BE USED WHEN HEIGHT OF FILL OVER BOX EXCEEDS THAT TABULATED AS ALLOWABLE.
POUR WING FOOTINGS MONOLITHICALLY WITH FLOOR OF BOX.
POUR WINGS INDEPENDENT OF SIDES OF BOX.
THE USE OF ADDITIONAL CONSTRUCTION JOINTS UNDESIRABLE, SHOULD FIELD CONDITIONS REQUIRE, CONSTRUCTION JOINTS MAY BE MADE ON A VERTICAL PLANE PERPENDICULAR TO CENTERLINE OF CULVERT, AND SHALL HAVE KEYS AS SHOWN.
SUPPORTING SOILS FOR ALL CULVERTS MUST BE COMPOSED OF FIRM AND UNIFORM MATERIAL THROUGHOUT.
ALL BACKFILLING TO AND OVER CULVERTS SHALL BE LAID IN LAYERS NOT EXCEEDING SIX INCHES IN DEPTH AND EACH LAYER SHALL BE ROLLED OR HAND TAMPED WHERE INACCESSIBLE TO ROLLER. ALSO MOISTENED WHEN NECESSARY.

LOADING DATA
LL-A.A.S.H.O. 1935 CLASS 'A' (H-15)

COLORADO
STATE HIGHWAY DEPARTMENT
STANDARD
CONCRETE BOX CULVERT
8 FT. x 4 FT. 5 FT. x 7 FT. 10 FT. x 6 FT.
8 FT. x 5 FT. 8 FT. x 8 FT. 10 FT. x 8 FT.
8 FT. x 6 FT. 10 FT. x 4 FT. 10 FT. x 10 FT.

Designed by A.G.K.	Approved by Rod Bailey
Made by A.G.K.	Bridge Engineer
Checked by A.L.C.	Date: 7-20, 1932

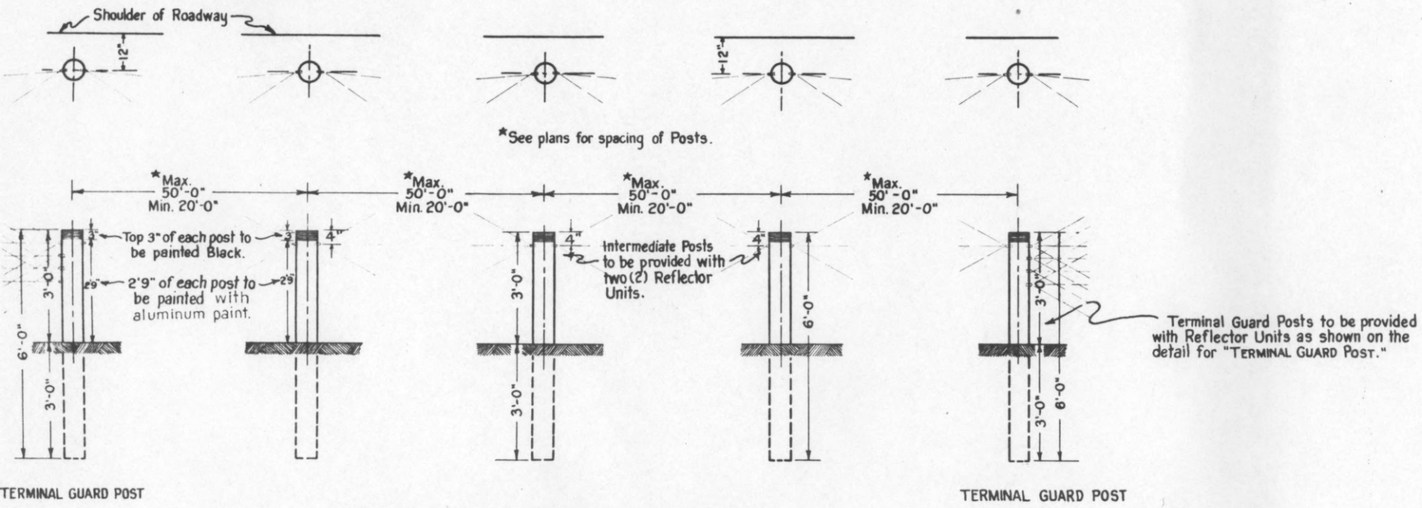
CHECKED BY

04-D

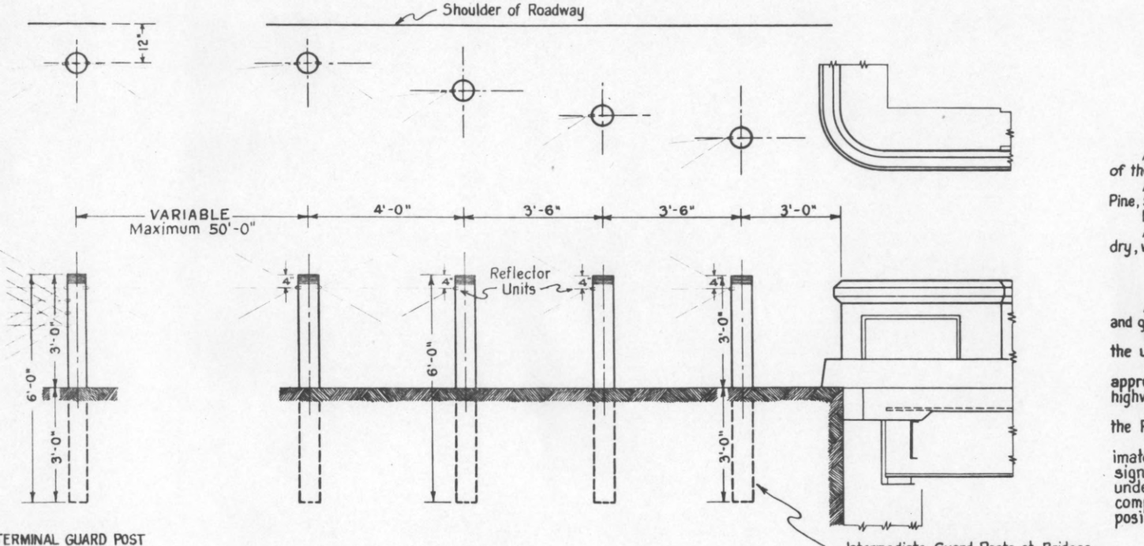
STANDARD M-19-A

FED. ROAD DIST. NO.	STATE	F.A.P.	SHEET NO.	TOTAL SHEETS
3	COLO.	259-H(1)½	18a	

Revised 3-26-37
Revised 6-1-37 A.G.K. Changed to 1937 Specifications.
Revised 12-16-37 P.B.B.
Revised 1-10-38 P.B.B.
Revised 7-7-38 P.B.B.
Revised 10-14-39 P.B.B.



SHOWING PLACEMENT ON NORMAL ROADWAY FILLS



SHOWING PLACEMENT AT BRIDGE APPROACHES

GENERAL NOTES

All work shall be done in accordance with the Standard Specifications of the Colorado State Highway Department, adopted on June 1-1937.

All wood posts shall be made from seasoned, straight, sound, Lodge Pole Pine, Southern Yellow Pine, or West Coast Douglas Fir.

No section of wood posts shall be less than 6" in diameter.

All wood posts shall be entirely peeled and shaved, thoroly seasoned and dry, with square tops. Posts shall not be treated.

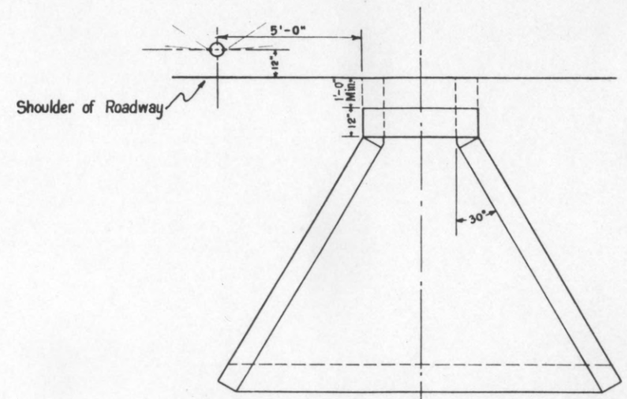
All wood posts shall be set and tamped in plumb and firm, to the lines and grades as directed by the Engineer.

Reflector Units in all posts shall be placed in such position that the units will function at a distance of 500 feet.

On tangents the Reflector Units shall be placed at an angle of approximately five degrees to a line parallel to the center line of the highway.

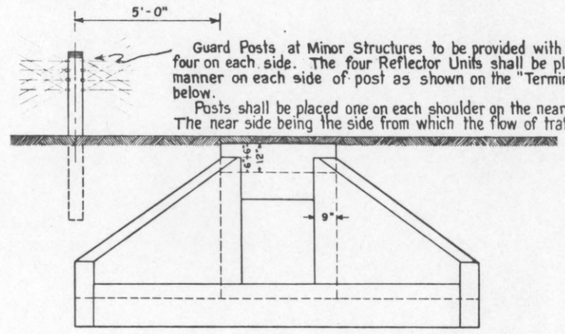
In all instances a test shall be made to assure the position of the Reflector Units to be the most effective possible.

The diameter of holes drilled in the posts shall be drilled approximately one-sixteenth (1/16) inch less than the diameter of the signal button base. In all instances the hole shall be enough undersize that the button when driven into the post shall have complete bond with the post, and be securely locked in correct position.



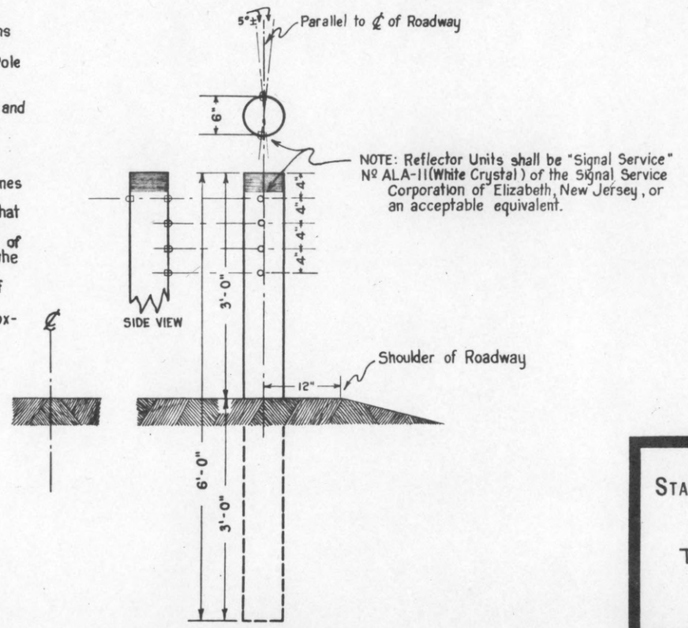
NOTE: Posts to be required as shown only when Headwalls are within 5 ft. of shoulder of roadway.

SHOWING PLACEMENT AT MINOR STRUCTURES



Guard Posts at Minor Structures to be provided with eight Reflector Units, four on each side. The four Reflector Units shall be placed in the same manner on each side of post as shown on the "Terminal Guard Post" detail below.

Posts shall be placed one on each shoulder on the near side of the structure. The near side being the side from which the flow of traffic approaches.



COLORADO
STATE HIGHWAY DEPARTMENT
STANDARD
TIMBER GUARD POSTS

Designed
Made by P.B.B.
Checked by J.M.

Approved by
J. A. Longwell
Date: 12-, 1937

REVISIONS

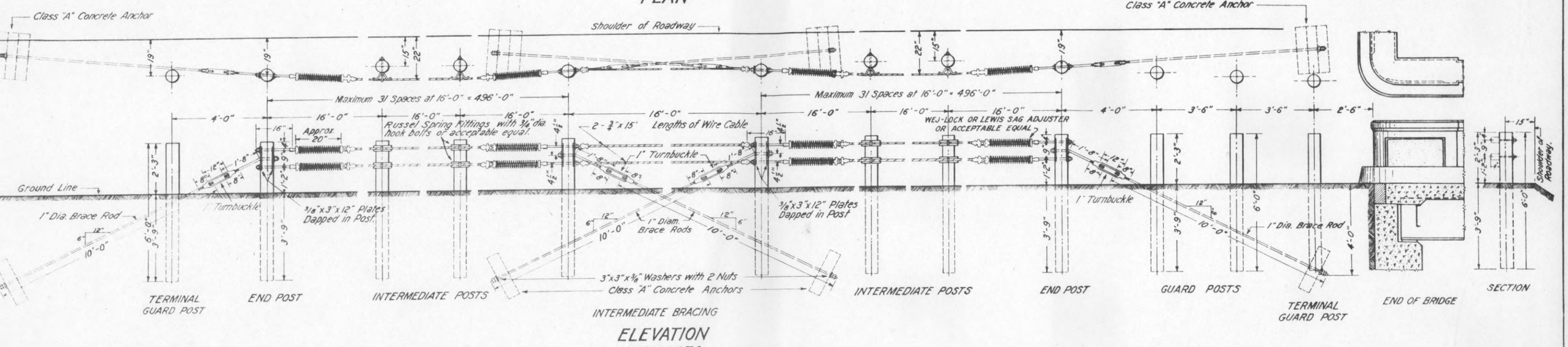
Rev. 5-18-37 - E.L.K. NOTES RE BRIDGE & SIDEWALK
Rev. 6-1-37. A.G.K. (1937 Specifications)
Rev. 3-25-38. A.G.K. Added point note for W.I. posts.

FED. ROAD DIST. NO.	STATE	F.A.P.	SHEET NO.	TOTAL SHEETS
3	COLO.	259-H(1) No 2	19a	

STANDARD M-20-B

NOTE: The 3 guard posts between the End Post and the end of bridge railings shall be so placed that the faces of the posts are in a direct line between the face of the end post and the face of the handrailing on bridge.

PLAN



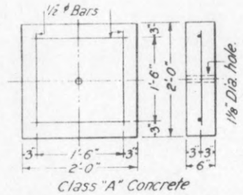
ELEVATION

ITEM Nº 74.

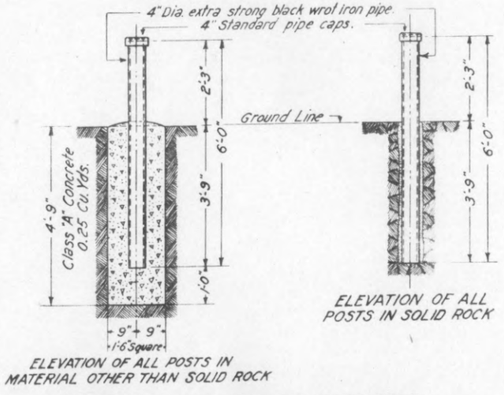
Note!
All wrot iron posts shall have one shop coat, red lead, and two coats aluminum as specified under item Nº 41.

NOTE: Holes in rock shall be constructed as near as possible to diameter of pipe, the remaining space between pipe and wall of hole to be filled with cement grout.

Holes necessary for type of fence used shall be drilled in pipe posts.

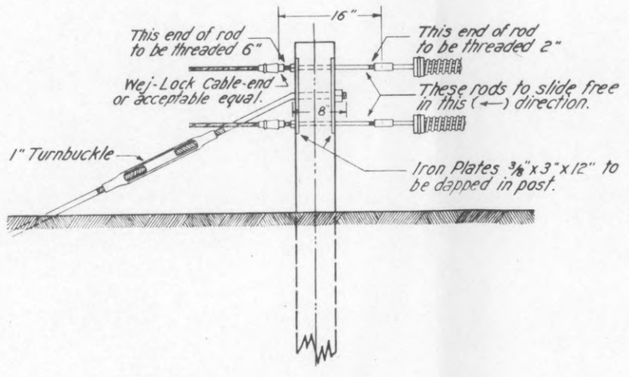


DETAIL OF ANCHORS



DETAILS FOR WROT IRON PIPE

ITEM Nº 74b.



SIDE VIEW OF POST AT INTERMEDIATE BRACING

GENERAL NOTES

All work shall be done in accordance with the Standard Specifications of the Colorado State Highway Department, adopted June 1-1937.

The length of guard fence to be paid for and designated on plans shall be measured from terminal guard post to terminal guard post.

When continuous wire cable fence is more than 500 Ft. in length it shall have intermediate bracing complete with turnbuckles.

All wood posts shall be made from seasoned, straight, sound Lodge Pole Pine, Southern Yellow Pine, or West Coast Douglas Fir.

No section of wood posts shall be less than 6" diameter.

All wood posts shall be entirely peeled and shaved, thoroly seasoned and dry, with square tops and all holes to be drilled 1/32" larger than diameter of bolt or rod before treatment is applied.

All wood posts shall be pressure treated with creosote for the full length of posts, as provided for in the Specifications.

All wood posts shall be set and tamped in plumb and firm, to the lines and grades directed by the Engineer.

Standard galvanized cast iron O.G. or galvanized malleable cast washers shall be used under all bolt heads and nuts coming in contact with wood posts.

Only one style of eyebolts, turnbuckles, and other fittings may be used on a project.

Turnbuckles on all brace rods shall be so placed that the entire turnbuckle clears the ground line.

All sag adjusters shall be compressed a minimum of 1" @ 100°F to allow for initial tension in the cable. The adjusted amount of compression of springs due to temperature shall be figured in the following manner. For every 10° of temperature below 100°F an additional 1/32" of compression per 100 ft. of cable shall be used. Illustration: Length between end posts- 400ft, Temp. 40°F; (4x6x1/32)+1 = 1 3/4".

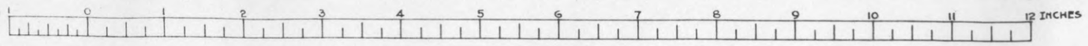
Sag adjusters and appurtenances shall be either hot dip galvanized or painted with 2 coats of approved aluminum paint. Paint and painting shall conform to requirements of Item 41 of the Standard Specifications.

Where sidewalks are constructed adjacent to the lane for traffic, Guard Fence shall be placed in such manner that the cable lies on the line between the sidewalk area and the normal roadway shoulder.

Where Guard Fences are constructed on the approaches to bridges with sidewalks, the cable at bridge shall be placed in line with the face of the curbing on the bridge.

COLORADO
STATE HIGHWAY DEPARTMENT
STANDARD
WIRE CABLE GUARD FENCE

Designed by R.L.	Approved by
Made by P.B.B.	
Checked by	Date May 5, 1937



SCALE OF LETTERING

STANDARD M-10-A


FED. ROAD DIST. NO.	STATE	F.A.P. PROJ. NO.	SHEET NO.	TOTAL SHEETS
3	COLO.	259-H(11)½	21a	

Revised 3-11-1936 A.G.K. Changed to 1935 Specifications.
Revised 6-1-37. A.G.K. Changed to 1937 Specifications.

A B C D E F G H I J

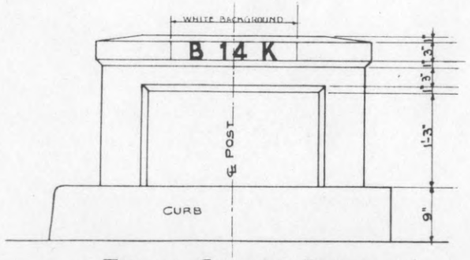
K L M N O P Q R S T

U V W X Y Z

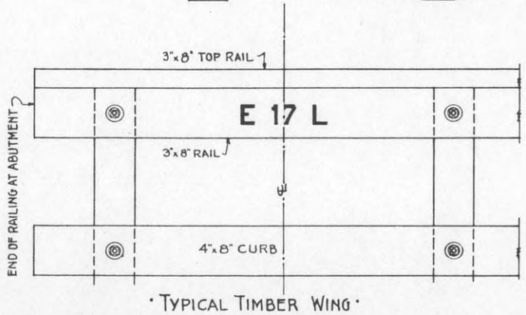


SAMPLE BRIDGE NUMBER

1 2 3 4 5 6 7 8 9 0 .



TYPICAL CONCRETE ENDPOST.



TYPICAL TIMBER WING

GENERAL NOTES

ALL WORK SHALL BE DONE IN ACCORDANCE WITH THE STANDARD SPECIFICATIONS OF THE COLORADO STATE HIGHWAY DEPARTMENT ADOPTED JUNE 1-1937.

THE STRUCTURE NUMBER SHALL BE STENCILED ON THE RIGHT HAND SIDE OF EACH BRIDGE END AS SHOWN ON THIS STANDARD AND AS SPECIFIED.

THE CORRECT NUMBER FOR EACH BRIDGE IS SHOWN IN THE LOWER RIGHT HAND CORNER OF THE DETAIL SHEETS FOR THAT PARTICULAR BRIDGE.

THE SIZE, SHAPE AND SPACING OF THE LETTERS AND FIGURES SHALL BE IDENTICAL WITH THE FULL SIZE SHOWN ON THIS SHEET. ADDITIONAL COPIES OF THIS FULL SIZE SHEET CAN BE OBTAINED FROM THE DEPARTMENT WITHOUT CHARGE.

BEFORE STENCILING THE NUMBER ON THE BRIDGE, THE SURFACE MUST BE THOROLY CLEANED. A PROPER WHITE BACKGROUND SHALL BE PAINTED ON CONCRETE SURFACES. ON TIMBER HANDRAILS THE WHITE PAINT USED ON THE BRIDGE WILL BE SATISFACTORY. ON CONCRETE ENDPOSTS THE DRY CONCRETE SURFACE SHALL BE PROPERLY SIZED BEFORE PLACING THE WHITE RECTANGLE, UNLESS AN APPROVED WHITE CONCRETE PAINT IS USED.

TWO COATS OF ACCEPTABLE WHITE PAINT SHALL BE APPLIED TO THE CONCRETE IN A NEAT RECTANGULAR SHAPE AND EXTEND THREE INCHES BEYOND THE LIMITS OF THE STRUCTURE NUMBER.

AFTER THIS WHITE BACKGROUND HAS DRIED SUFFICIENTLY, THE CORRECT STRUCTURE NUMBER SHALL BE CAREFULLY STENCILED ON IT WITH TWO COATS OF STANDARD "C" SECOND FIELD COAT DARK" AS SPECIFIED UNDER ITEM 41 "STEEL BRIDGES. THE BRACES OF THE STENCILED LETTERS AND FIGURES SHALL BE CAREFULLY FILLED IN BY HAND, TO MAKE SOLID FIGURES. SUFFICIENT TIME BETWEEN SUCCESSIVE COATS SHALL BE ALLOWED TO PERMIT THE PRECEDING COAT TO DRY.

THIS WORK WILL NOT BE PAID FOR AS A SEPERATE ITEM. COMPENSATION SHALL BE INCLUDED IN THE ORIGINAL CONTRACT ITEMS.

COLORADO
STATE HIGHWAY DEPARTMENT
STANDARD STRUCTURE NUMBER LETTERING.

Across Sta.
Near Sec. T. R.

Designed by G.H.D.
Made by G.H.D.
Check Design
Check Detail

Approved by Pat Bailey
Bridge Engineer
Date: Feb. 6th 1935.

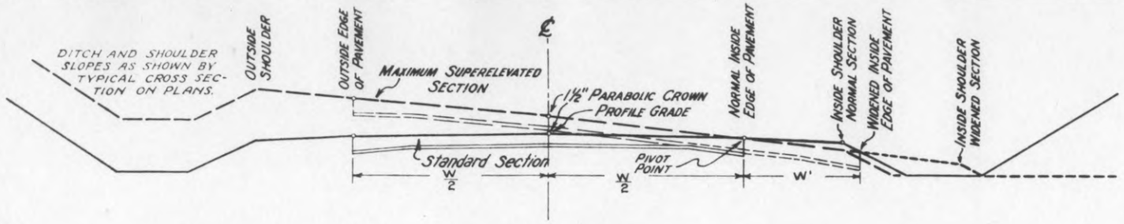
STRUCTURE NO._____

REVISIONS

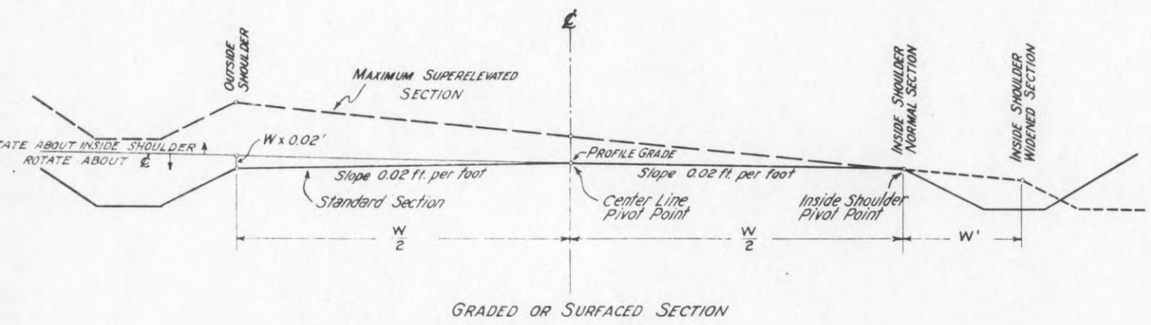
STANDARD M-I-B

FED. ROAD DIST. NO.	STATE	F.A.P.	SHEET NO.	TOTAL SHEETS
3	COLO.	259-H(1)2	22a	

Rev. 11-2-38 P.R.B. Widening Transition



PAVEMENT SECTION

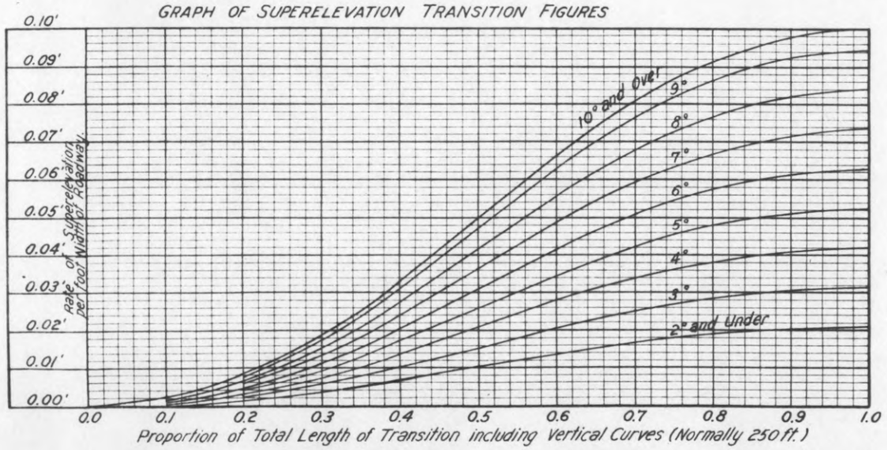


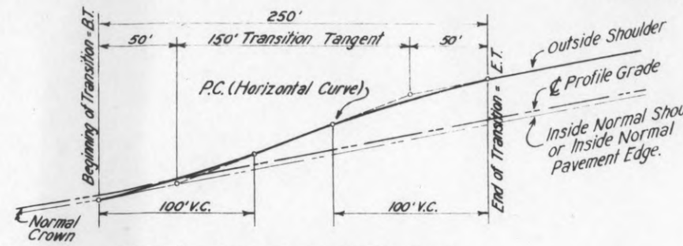
GRADED OR SURFACED SECTION

SUPERELEVATION AND WIDENING TABLES

DISTANCE FROM B.T. (PROPORTION)	0.1	0.2	0.3	0.4	0.5	0.6	0.7	0.8	0.9	Max. 1.0
Degree of Curvature	RATE OF SUPERELEVATION (IN FEET) PER FOOT WIDTH OF ROADWAY									
2° and Under	0.00044	0.00175	0.00394	0.00700	0.01050	0.01400	0.01706	0.01925	0.02056	0.02100
3°	0.00066	0.00263	0.00591	0.01050	0.01575	0.02100	0.02559	0.02888	0.03084	0.03150
4°	0.00088	0.00350	0.00788	0.01400	0.02100	0.02800	0.03413	0.03850	0.04113	0.04200
5°	0.00109	0.00438	0.00984	0.01750	0.02625	0.03500	0.04266	0.04813	0.05141	0.05250
6°	0.00131	0.00525	0.01181	0.02100	0.03150	0.04200	0.05119	0.05775	0.06169	0.06300
7°	0.00153	0.00613	0.01378	0.02450	0.03675	0.04900	0.05972	0.06738	0.07197	0.07350
8°	0.00175	0.00700	0.01575	0.02800	0.04200	0.05600	0.06825	0.07700	0.08225	0.08400
9°	0.00197	0.00788	0.01772	0.03150	0.04725	0.06300	0.07678	0.08663	0.09253	0.09450
10° and Over	0.00208	0.00833	0.01875	0.03333	0.05000	0.06667	0.08125	0.09166	0.09792	0.10000
	OFFSETS FOR WIDENING - W' - (IN FEET)									
Over 10° - Under 12°	0.03	0.12	0.27	0.48	0.75	1.08	1.47	1.92	2.43	3.00
" 12° - " 15°	0.04	0.16	0.36	0.64	1.00	1.44	1.96	2.56	3.24	4.00
" 15° - " 20°	0.05	0.20	0.45	0.80	1.25	1.80	2.45	3.20	4.05	5.00
" 20°	0.06	0.24	0.54	0.96	1.50	2.16	2.94	3.84	4.86	6.00

GRAPH OF SUPERELEVATION TRANSITION FIGURES

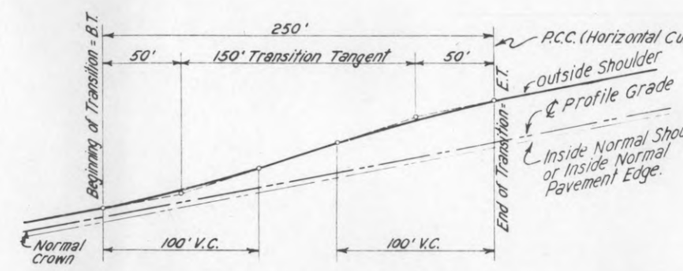




CASE I: SIMPLE CURVE WITH UNLIMITED TANGENT APPROACH

NOTE: CASE I

The transition in this case, from crowned section to superelevated section, shall proceed uniformly by raising the outside shoulder, over a distance of 250 ft. as shown, beginning at a point on the tangent 150 ft. from the end of the curve and acquiring full superelevation at a point 100 ft. inside the curve.



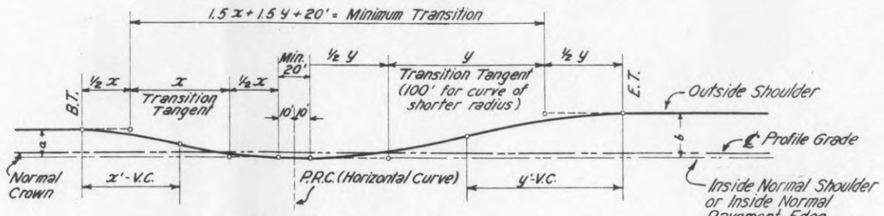
CASE II: COMPOUND CURVE

NOTE: CASE II

Superelevation transitions at the outside ends of compound curves shall be constructed in accordance with rules given under CASE I.

Superelevation transition between the arcs of different radii shall be made as in CASE I, except that the entire transition shall lie within the limits of the curve of the longer radius.

In cases where curves in the same direction have a tangent distance of less than 300 ft. between points of curve, the intervening tangent shall be superelevated an amount equal to that of the curve of greater radius and the transition shall be made as in the case of a true compound curve.



CASE III: REVERSE CURVES

NOTE: CASE III

Transitions between true reverse curves shall be accomplished as shown on the above diagram.

Transition tangents shall be directly proportional to the amount of superelevation of the respective curves.

EXAMPLE: Let a represent the amount of superelevation on 1st curve;
" b " " " " " " 2nd " ;
" x " " " " transition tangent on 1st " ;
" y " " " " " " 2nd " ;
then, a : b = x : y.

The transition tangent of the curve having the shorter radius shall be set at 100 ft.

A normal crowned section 20 ft. long, 10 ft. on each side of the P.R.C. shall be used.

In cases where curves in opposite directions are in such proximity that a standard transition can not be had, the practice outlined for true reversing curves shall be used.

The total distance between the P.T. of the first curve and the P.C. of the succeeding curve shall be prorated into the transition distance of the respective curves until a maximum of 150 ft. of transition tangent for each curve is achieved.

GENERAL NOTES

Curves on projects using the Sections shown are to be superelevated and widened as indicated in the accompanying drawings and tables.

The normal inside edge of the Pavement slab is to remain at the standard elevation of 0.125 ft. below the profile grade, and the outside edge of the slab is to be superelevated at the rate per foot width of roadway given in the table. The Section is to be rotated about the normal inside edge of the Pavement, with a 1½" parabolic crown for curves of 10° and under, and a flat crown for widened Sections.

The normal inside edge of the Graded or Surfaced Section is to remain at the standard elevation of 0.02 ft. per foot width of roadway below the profile grade, or as shown on the Typical Section for the Project. Also, the center-line pivot point is to be used until the superelevation equals 0.02 ft. per foot width of roadway, but when this elevation is exceeded the normal inside shoulder pivot point is to be used.

When the degree of curvature exceeds 10°, the inside edge of the Pavement slab or the inside shoulder of the Graded or Surfaced Section is to be widened from the normal inside edge or shoulder, respectively, as shown by the table and plan or by cross-sections. Curves of 10° or less are not to be widened.

The slope of the shoulders and widened sections shall conform to the rate per foot width of roadway required, except that the inside shoulder of paved sections shall maintain the Typical Section slope until this slope is exceeded by the required superelevation slope.

The outside ditch on superelevated Sections is to be modified, where necessary to provide drainage. Otherwise, this ditch shall conform to normal ditch section shown for Project.

The rate of superelevation per foot width of roadway to be applied at the outside shoulder of the roadway is computed as follows:

The full superelevation per foot width of roadway rate for a given degree of curvature is

0.0105 ft. x Degree of Curvature.

The maximum superelevation of 0.10 ft per foot width, applying to curves of 10° and over, is not to be exceeded.

Special transition problems not covered by this standard sheet shall be covered by appropriate notes included with curve data on plans.



GENERAL PLAN OF WIDENING

Curves of over 10° are to have the inside portion of the pavement slab and shoulder, or the inside portion and shoulder in a graded or surfaced section, widened in accordance with the plan, offsets for widening, and cross sections.

COLORADO
STATE HIGHWAY DEPARTMENT
STANDARD METHODS FOR SUPERELEVATION & WIDENING OF CURVES

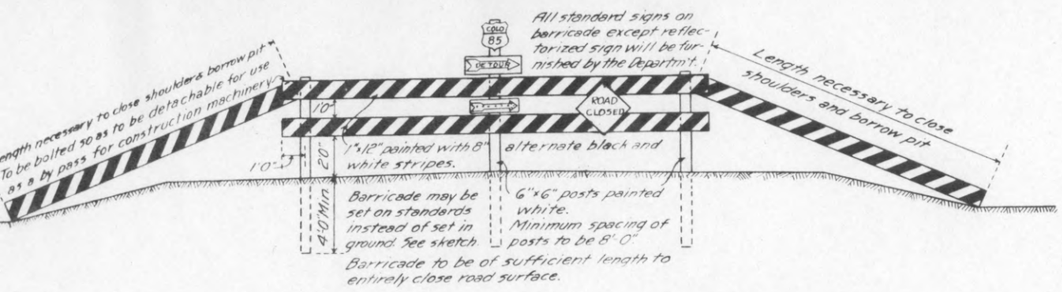
Designed by R.E.L.	Approved by C.H. Marshall Chief Engr.
Made by P.B.B.	
Checked by H.S. & P.B.B.	Date FEB. 23RD 1937

STANDARD M-2-B

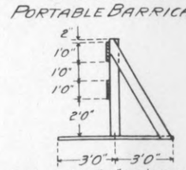
FED. ROAD DIST. NO.	STATE	F.A.P. PROJ. NO.	SHEET NO.	TOTAL SHEETS
3	COLO.	259-H(11)*2	23a	

Revised 6-1-37 A.G.R. Changed to 1937 Specifications.

DETAILS OF PERMANENT BARRICADE




END VIEW OF PORTABLE BARRICADE



Posts to be 6"x6" painted white. Base and brace to be 2"x6", painted white, and nailed with 12d nails. Base to be weighted if necessary for stability.

POSITION OF SIGNS RELATIVE ROAD BED

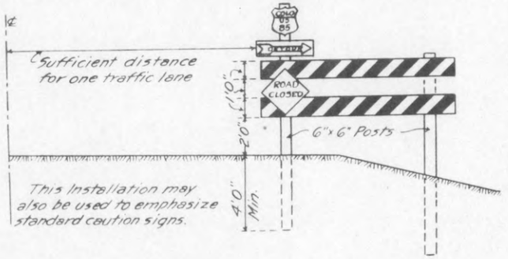


This Distance to be governed by the maximum day and night visibility which is influenced by grade, curvature, interference of local signs, shrubberry, fences, etc.

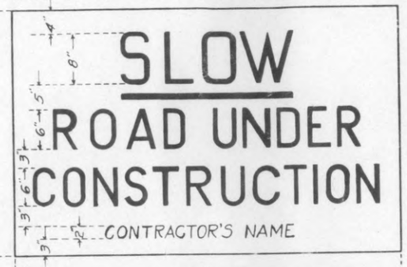
Exact location is to be staked by the Engineer, but in no case shall it be more than 8 feet from the travelled zone

Barricades to be placed as construction conditions require.

DETAILS OF PARTIAL BARRICADE




DETAILS OF ROAD UNDER CONSTRUCTION SIGN



Sign to be made on 1" material with at least three cleats on the back. Background to be white, SLOW and underline to be red, and other lettering to be black. Sign to be set on 2-6"x6" posts 4 ft. in the ground.

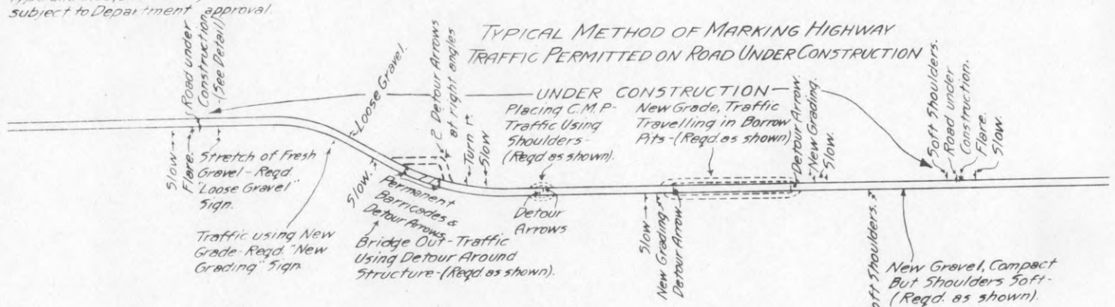
SUGGESTED DETAIL OF REFLECTORIZED ARROW



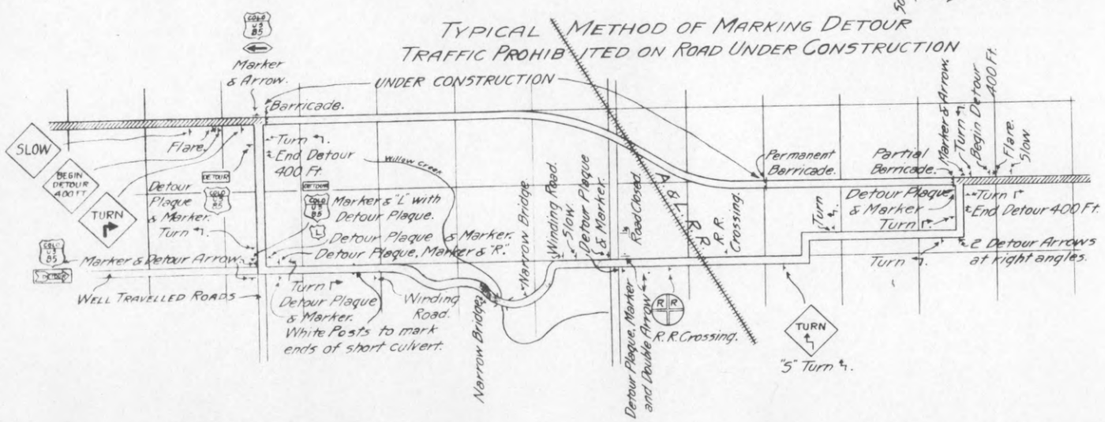
Contractor shall be required to have at least two such arrows for use on barricades at the ends of each project.

Reflector Buttons shall be of a type and size, and the sign shall be subject to Department approval.

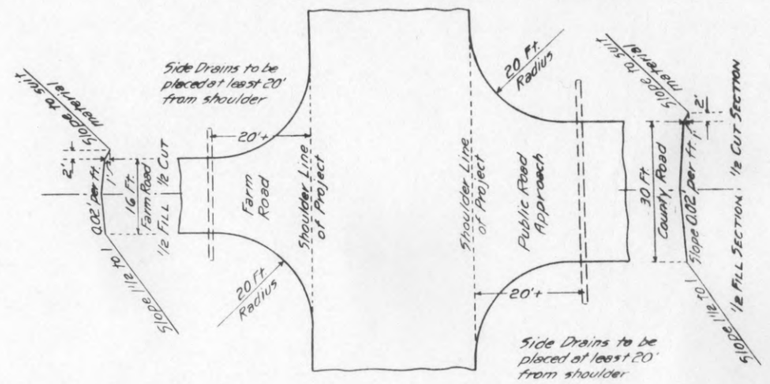
TYPICAL METHOD OF MARKING HIGHWAY TRAFFIC PERMITTED ON ROAD UNDER CONSTRUCTION



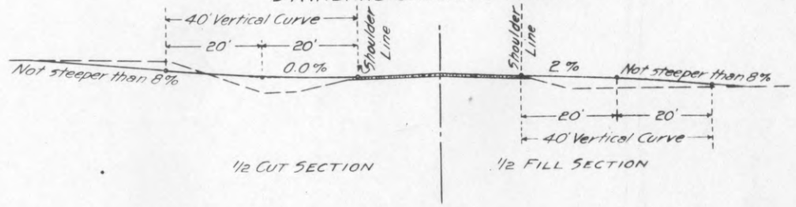
TYPICAL METHOD OF MARKING DETOUR TRAFFIC PROHIBITED ON ROAD UNDER CONSTRUCTION



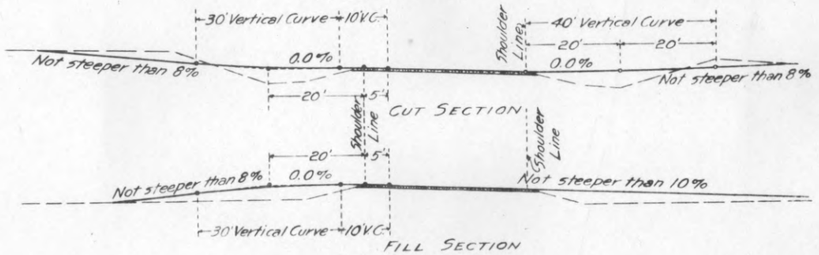
TYPICAL PLAN FOR SIDE APPROACH ROADS



STANDARD CROWNED SECTION



SUPERELEVATED SECTION



GENERAL NOTES ON APPROACHES

The maximum grades shown are to be the limiting grades for all except extreme cases.

When the length of the approach as determined by the intersection of these grades with the natural ground is such as to damage the Property so served, or cause unreasonable conditions, the grades may be modified.

In such cases, methods used, and maximum grades, shall be as indicated on the plans, or provided by work order.

GENERAL NOTES FOR ROADWAY CONSTRUCTION TRAFFIC SIGNS

All Work shall be done in accordance with the Standard Specifications of the Colorado State Highway Department adopted June 1-1937.

Whenever traffic is permitted on a road while under construction, the Contractor shall at all times adequately and appropriately mark any and all hazards on the Project with well painted, well maintained barricades, and standard caution and warning signs. The Contractor shall also mark with standard directional signs any places where the direction of the flow of traffic is not plain.

Whenever traffic is prohibited from a Project under construction, the Detour will be marked by the Department and the barricades at either end of the Project shall be erected and maintained by the Contractor.

All signs and barricades shall be immediately moved, added to, removed, or changed to appropriately mark hazards, or conditions altered, corrected, or changed by construction progress.

The Contractor shall furnish:

(1.) All barricade material. It shall always be well painted, as per sketch, and well maintained.
(2.) A reflectorized arrow of an approved type for each barricade at the ends of the Project, and at other barricades required where traffic is permitted on road under construction.
(3.) "SLOW-ROAD UNDER CONSTRUCTION" signs as required.
(4.) Any special signs the Department may deem necessary for the protection of traffic over the Project.
(5.) At least three (3) flares or torches for each barricade, and other flares to illuminate such signs as are called for on these plans, or as the Department may direct.

Flares or torches shall be placed between 3 and 5 feet ahead of the sign or object to be illuminated, and shall be kept burning from sunset to sunrise.

Costs of all of the foregoing materials and work by the Contractor shall be included in the original contract prices for the Project.

The Highway Department will furnish all standard signs not required to be furnished by the Contractor.

COLORADO
STATE HIGHWAY DEPARTMENT
TYPICAL
SIDE APPROACH ROADS
ROADWAY CONSTRUCTION
TRAFFIC SIGNS

Designed by J.S.M.	Approved by
Made by S.D.L.	C.H. Marshall
Check J.S.M.	Date: Aug. 20, 1935
Check K.A.K.	

NOTE:
Alignment and grade as shown are subject to modification during construction after approval by the Denver Office.
All poles encroaching on the Construction are to be moved by the Owners.
Guard Fence, Guard Posts and Fencing Requirements are tabulated on sheet No. 2a.
R.O.W. Markers are tabulated on sheet No. 4a.

FED. ROAD DIST. NO.	STATE	F.A. PROJ. NO.	SHEET NO.	TOTAL SHEETS
3	COLO.	259 H(1)#2	24a	

Rev. 12-14-38 M.T.G.

FORCE ACCOUNT
257+95.2 ~ Reqd. R.R. Grade Crossing. (Work to be done by R.R. Co. Forces.)

STA. 257+00—BEG. F.A.P. 259 H (1)
CONST. DIV. NO. 2.
END OF F.A.P. 259 H (1)
CONST. DIV. NO. 1.

257+00 ~ Reqd. Project Marker.

NW. 1/4 SEC. 33
T. 50 N., R. 6 E.

R.R. GRADE CROSSING
HIGHWAY STA. 257+95.2
EQUALS
RAILROAD STA. 786+09

TO MONARCH

TO BOSS LAKE

R.R. R.O.W.

P.C. 258+75.7

Δ = 42°25'L
D = 10°00'
T = 222.3'
L = 424.2'
R = 573.0'

P.T. 262+99.9

D.&R.G.W.R.R.

P.O.T. 265+92.6

R.R. R.O.W.

POWER LINE

GRAVES

ROAD

N. 27°05'E.

PRESENT

N. 69°30'E.

63°

60'

50'

100'

100'

100'

70'

70'

60'

South

Fork

Arkansas

ABANDONED LOG BRIDGE

ENTRANCE TO ABANDONED MINE

P.I. 260+98.0

P.C. 266+71.2

Perf. Underdrain

270

FORCE ACCOUNT ~ (NO F.A.)
267+00 TO 273+00 ~ Rem. & Reb. Power Line. (Work to be done by Power Co. Forces.)

257+68 ~ Reqd. 24"x 72' C.M.P. Cross Culv. (Sk. 63° Lt.) & 25 cu. yds. excav. for inlet and outlet. (Intercept. headwall on Cross Culv.)

263+00 ~ Reqd. 24"x 54' C.M.P. Cross Culv. (Intercpt. headwall).

268+50 ~ Reqd. 30"x 108' C.M.P. Cross Culv. & 15 cu. yds. embank. for dike, Lt.
Rem. 18"x 24' C.M.P.

269+40 to 271+25 ~ Reqd. 8"x 250' Perf. C.M.P. Underdrain & Manhole on Lt. (See details on sheet No. 12a)
Rem. 15"x 24' C.M.P.

Δ = 48°30' R
D = 4° 00'
T = 645.3'
L = 1212.5'
R = 1432.5'

NE. 1/4 SEC. 33

CLEARING AND GRUBBING
Sta. 258+00 to 264+00 ~ Scattered pine and aspen
Sta. 264+00 to 269+00 ~ Scattered aspen
Sta. 269+00 to 270+00 ~ Med. dense small aspen

200' V.C.

+6.408 %

9987.45 BK.
9445.30 AH.

STA. 257+95.2-RAILROAD CROSSING. ELEV. TOP OF RAIL = 9439.80

Fl. 36.1

P.I. ELEV. 9987.15 BACK
P.I. ELEV. 9445.00 AHD.

EQUATION IN ELEVATION

-5.20 %

Fl. 0.83

P.I. 9403.40

08.60

03.20

97.40

200' V.C.

-6.09 %

67.40

Fl. 64.9

1.15	1.25	1.20						
32	1430	8386						
37	1788	10,483						
1825	1101	9382	1001					
			1000 / .95 = 1053					
			11,579					
			11.5					
	13,205		From Widened Cuts Lt. Sta. 288+00 to 296+00					

Excav. Factor
Excavation
Excav. x Factor
Embankment
Borrow
Sta. Yard O'haul.
Ord. Mile O'haul.
Borrow Source

9440 9430 9420 9410 9400 9390 9380 9370

255 260 265 270

PLATE 1—PLAN-PROFILE C. P. R. & P. E. STANDARD

FED. ROAD DIST. NO.	STATE	F.A. PROJ. NO.	SHEET NO.	TOTAL SHEETS
3	COLO.	259 H(I) #2	25a	

Rev. 12-14-38 M.T.G.

NE. 1/4 SEC. 33 T. 50 N., R. 6 E.

SW. 1/4 SEC. 27

NW. 1/4 SEC. 34

P.I. 273+16.5

N. 27°05'E

275+00 ~ Reqd. 24"x 64' CMP Cross Culv. (Interc'pt. hdwll.)

281+40 ~ Reqd. 24"x 58' C.M.P. Cross Culv. (Interc'pt. hdwll.) & 10 cu. yds. excav. for Outlet.

289+00 ~ Reqd. 24"x 64' C.M.P Cross Culv (Interc'pt. hdwll.)

FORCE ACCOUNT—NO F.A. 291+ ~ Rem. & Reb. Power Line. (Work to be done by Power Co. Forces.)

289+50 TO 300+00 ~ Reqd. Channel Change, Rt. (Excav. Quantities included in Profile Quantities for payment.)

297+05.3

PERF. UNDERDRAIN

R.R. R.O.W.

PROPOSED CHANNEL CHANGE

POWER LINE

D. & R.G.W.R.R.

HIGHWAY SIGN

N. 75°35'E. PRESENT

ROAD

Arkansas

Proposed Channel Change

N. 36°07'E.

N. 65°02'E. BK.

272+80 to 273+60 ~ Reqd. 8"x 146' Perf. C.M.P. Underdrain & Manhole. (See details on sheet No. 12a)

Δ = 48°30' R
D = 4°00'
T = 645.3'
L = 1212.5'
R = 1432.5'

276+35 ~ Rem. 24"x 24' C.M.P.

275+00 TO 277+00 ~ Reqd. Channel Change, Rt. (Excavation quantities included in Profile Quantities for payment.)

P.T. 278+83.7

280+90 ~ Reqd. Bridge, Rt., as per details shown on sheet No. 7a. Reqd. 600 cu. yds. embank. for Road Appr. Rt. Reqd. 550 cu. yds. excav. for Channel Change, Rt. (Excav. material to be used to fill old channel.) Rem. Timber Bridge, Rt.

P.C. 288+56.5

Δ = 39°28'L.
D = 10°00'
T = 205.5'
L = 394.7'
R = 573.0'

P.T. 292+51.2

P.C. 294+56.

Δ = 28°55'R
D = 6°00'
T = 246.2'
L = 481.9'
R = 955.0'

P.I. 290+62.0

P.T. 299+41.0 BACK = STA. 299+44.0 AHEAD

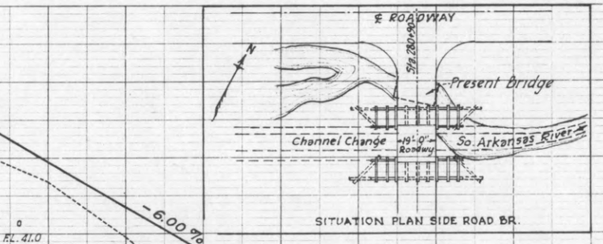
EQUATION

296+40 ~ Reqd. 24"x 72' C.M.P. Cross Culv. (Interc'pt. hdwll.)

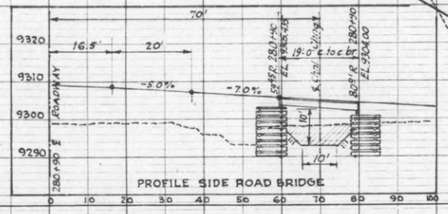
CLEARING AND GRUBBING

Sta. 270+00 to 278+00 ~ Med. dense small aspen
Sta. 278+00 to 300+00 ~ Scattered aspen and pine

SITUATION PLAN SIDE ROAD BR.



PROFILE SIDE ROAD BRIDGE



Excav. Factor				1.20				0.95			
Excavation	5150			3107			8606			15,936	
Excav. x Factor	6180			3729			8175			15,141	
Embankment				18,073			11			15,581	
Borrow				48,468						32,285	
Sta. Yard O'haul				185							
Ad. Mile O'haul											
Borrow Source											

PLATE 1 — PLAN-PROFILE O. P. R. & R. E. STANDARD

FED. ROAD DIST. NO.	STATE	F.A. PROJ. NO.	SHEET NO.	TOTAL SHEETS
3	COLO.	259H(I)#2	26a	

Rev. 12-14-38 M.T.G. SE. 1/4 SEC. 27

N

SW. 1/4 SEC. 27 T. 50N., R. 6 E.

301+13 ~ Reqd. 24"x 54' C.M.P. Cross Culv. (Intercpt. hdwll.) & 10 cu. yds. excav. for Inlet.

303+00 TO 305+50 ~ Reqd. Channel Change, Rt. (Excav. included in Profile Quantities for payment.)

D. & R.G.W.R.R.

POWER LINE

R.R. R.O.W. LINE

100'

50'

100'

300

50'

60

305

38.2°

120'

BEARING EQUATION N. 65°02' E. BACK N. 65°03' E AHEAD

South Fork Arkansas

For Proposed Channel Change

Homestead #1 Mineral Claim. Survey No. 4372.

299+41.0 BACK "F" LINE
299+44.0 AH'D. "X" LINE

EQUATION

P.C. 304+68.3

{END "X" LINE / BEG. "X" LINE (PROJ.)

PROJ. LINE
Δ = 37°00' L
D = 10°00
T = 191.7'
L = 370.0'
R = 573.0'

P.T. 309+38.3 (PROJ. LINE)

N. 28°03' E.

310+52.6 (PROJ. LINE)

P.I. 306+60 (PROJ. LINE)

P.I. 307+18.2 (ORIG. LINE)

FORCE ACCOUNT ~ NO F.A. 310+ ~ Remove and Rebuild Power Line. (Work to be done by Power Co. Forces.)

311+50 ~ Rem. Bridge, 300' Lt.

312+46 ~ Reqd. Conc. Arch Culv. as per details shown on sheets No. 89 & 98, & 500 cu. yds. excav. for Channel Change. (Excav. mat'l. to be used to fill old channel and dyke new channel.)

314+42 ~ Reqd. 200 cu. yds. embank. for Road Appr., Lt.

EQUATION

P.I. 312+82.9 (ORIG. LINE)

P.I. 313+25.3 (PROJ. LINE)

Sta. 312+46.0

Mid. Fork

SPRING

CHANNEL CHANGE

846

315

120'

PROJ. LINE
Δ = 55°16' R
D = 11°00'
T = 272.7'
L = 502.4'
R = 520.9'

PT. 315+55.0 BACK
315+63.9 AH'D.

STA. 315+55.0 BACK

STA. 315+63.9 AH'D.

PROPOSED NEW LOCATION OF BUILDINGS AT STA. 321+

319+50 ~ Reqd. 400 cu. yds. embank. for Road Appr., Rt.

321+08 ~ Reqd. 24"x 54' CMP Cross Culv. (Sk. 70° Rt.), Intercpt. hdwll. & 35 cu. yds. excav. for Inlet and outlet.

FORCE ACCOUNT - NO FEDERAL AID 321+10 TO 321+75 ~ Rem. Buildings. (Including gas pump.)

321+90 TO 322+20 ~ Remove Abandoned Railroad Spur.

FORCE ACCOUNT ~ NO FEDERAL AID 322+06 ~ Rem. Shed & Outhouse, Rt.

322+50 ~ Remove Log Walls. Reqd. 20 cu. yds. embank. to Backfill Cave.

D. & R.G.W.R.R.

50'

N. 85°19' E.

320

80'

GAS TANK

R.R. SPUR

322+90 ~ Reqd. 18"x 40' CMP Side Drain & 100 cu. yds. excav. for Road Appr., Lt. Reqd. 150 cu. yds. embank. for Road Appr., Rt.

323+50 ~ Rem. Shed, Lt.

323+73 ~ Reqd. 24"x 52' C.M.P. Cross Culv. & 15 cu. yds. excav. for Inlet. (Excav. mat'l. to be used to build dyke, Lt.)

324+15 ~ Rem. Garage, Rt.

324+00 ~ Reqd. 60 cu. yds. excav. for Road Appr., Lt.

P.C. 323+48.1 (PROJ. LINE)

PROJ. LINE
Δ = 48°10' R
D = 7°00'
T = 365.9'
L = 688.1'
R = 818.6'

GARFIELD

LOADING PLATFORM

TANK

OUTHOUSE

R.R. R.O.W.?

P.I. 327+14.0 (PROJ. LINE)

P.I. 328+14.0 (ORIG. LINE)

FORCE ACCOUNT ~ NO FEDERAL AID 328+00 ~ Rem. Outhouse, Rt.

FORCE ACCOUNT ~ NO FEDERAL AID 329+40 ~ Rem. House, Shed & Wood Steps, Lt.

329+83 ~ Rem. 12"x 20' CMP

329+83 TO 331+05 ~ Reqd. 25 cu. yds. excav. for Ditch Change, Lt.

PT. 330+36.2 (PROJ. LINE)

CLEARING AND GRUBBING
Sta. 300+00 to 330+00 ~ Scattered aspen and pine

STA. 299+41.0 BACK "F" LINE
STA. 299+44.0 AH'D. "X" LINE

FL 94.9

-6.00%

9140
9130
9120
9110
9160
9150
9148.00

Sta. 312+46.0

F.L. 96.5
Refusal 1-foot below surface of ground

F.L. River

STA. 315+55.0 BACK
STA. 315+63.9 AH'D.

9076.53
9070
9060
9050
9100
9090
9080
9022.53
9030
9020
9010

F.L. 61.5

F.L. 76.6

| | | |

FED. ROAD DIST. NO.	STATE	F. A. PROJ. NO.	SHEET NO.	TOTAL SHEETS
3	COLO.	259 H(1) # 2	27a	

Rev. 12-14-38 M.T.G.

SE. 1/4 SEC. 27 T. 50 N., R. 6 E.

SW. 1/4 SEC. 26

NW. 1/4 SEC. 35

GARFIELD

331+15 ~ Reg'd. 160 cu. yds. embank. for Road Appr., Lt.

331+30 ~ Rem. Shed Lt.

FORCE ACCOUNT-NO FED. AID 332+12 - Remove Outhouse Lt.

FORCE ACCOUNT-NO FED. AID 332+20 - Remove Garage Lt.

335+20 ~ Remove Garage Lt.

PROJ. LINE Δ = 32° 15' L D = 7° 00' T = 236.7' L = 460.7' R = 818.6'

PC. 332+52.7

PT. 330+36.2

331+40 ~ Remove Shed Rt.

332+50 ~ Reg'd. 20 cu. yds. emb. for Road Appr. Rt.

334+00 ~ Remove Chicken House Rt.

334+90 ~ Reg'd. 30 cu. yds. excav. for Road Appr. Rt.

FORCE ACCOUNT-NO FED. AID 334+90 - Remove House Rt.

PROPOSED NEW LOCATION FOR BLDG.

CHICKEN HOUSE

PROJ. P.I. 334+88.8

ORIG. P.I. 335+55.7

335+60 ~ Reg'd. 24" x 80' C.M.P. Cr. Culv. (Intercpt. h'wall) & 25 cu. yds. excav. for Inlet & Outlet. Reg'd 32 sq. yds. Grouted Rubble Slope Paving for Inlet Ditch. (See detail on Sheet No. 14a.) Remove 18" x 32' C.M.P.

STA. 339+33.5 28.7' TO M.P. 234

338+87 ~ Reg'd 24" x 70' C.M.P. Cr. Culv. (Sk. 6, °Rt.) & 5 cu. yds. excav. for Inlet (Intercpt. h'wall). Reg'd 20 sq. yds. Grouted Rubble Slope Paving for Inlet, to be placed at Rt. Angles to ℄. (See detail on Sheet No. 14a.)

PROJ. P.I. 340+84.3

ORIG. P.I. 341+43.4

343+09 ~ Reg'd 24" x 50' C.M.P. Cr. Culv. (Intercpt. h'wall)

FORCE ACCOUNT 343+10 ~ Reg'd Railroad Grade Crossing. (Work to be done by Railroad Co. Forces)

PC. 343+58.6

PROJ. LINE Δ = 24° 57' L D = 7° 00' T = 181.1' L = 356.4' R = 818.6'

P.T. 347+15.0 BACK (PROJ. LINE) STA. 347+25.8 AHEAD (ORIG. LINE)

349+22 ~ Remove 15" x 26' C.M.P. Lt.

D. & R.G.W.R.R.

FORCE ACCOUNT ~ NO F.A. 342+ TO 366+ ~ Rem. & Reb. Power Line. (Work to be done by Power Co. Forces.)

FORCE ACCOUNT 357+00 to 363+00 ~ Move Railroad Lt. (Work to be done by Railroad Co. Forces)

R.R. STA. 652+50± BEG. R.R. CHANGE

PROPOSED RAILROAD CHANGE

R.R. STA. 659+80

R.R. R.O.W.

POWER LINE

TEL. & TEL.

MOUNTAIN STATES #772

S 80° 46' E.

S 85° 47' E.

PROJ. LINE Δ = 19° 56' R D = 8° 00' T = 125.9' L = 249.2' R = 716.3'

PC. 339+58.4

P.T. 342+07.6

PROJ. P.I. 334+88.8

ORIG. P.I. 335+55.7

PROJ. P.I. 340+84.3

ORIG. P.I. 341+43.4

ORIG. P.I. 345+11.6

PROJ. P.I. 345+39.7

R.R. GRADE CROSSING HIGHWAY STA. = 343+10 EQUALS RAILROAD STA. = 664+97.5

FORCE ACCOUNT-NO FED. AID 347+90 - Move Grave, Rt. (Work to be done by State Forces)

Arkansas River

South

EQUATION

350+81 ~ Reg'd 24" x 60' C.M.P. Cr. Culv. (Intercpt. h'wall) & 10 cu. yds. excav. for Inlet

353+28 ~ Remove 15" x 24' C.M.P.

358+50 ~ Reg'd 24" x 58' C.M.P. Cr. Culv. (Intercepting h'wall)

CLEARING AND GRUBBING Sta 330+00 to 360+00 ~ Med. dense aspen and pine

STA. 343+10 ~ RAILROAD CROSSING. ELEVATION TOP OF RAIL = 8955.20

P.I. 8956.53

-1.265%

-6.00%

-2.39%

P.I. 8915.65

P.I. 8904.00

F.L. 10.5

F.L. 89.1

F.L. 69.0

F.L. 50.8

F.L. 08.6

F.L. 78.4

200' V.C.

400' V.C.

600' V.C.

STA. 347+15.0 BACK

STA. 347+25.8 AHEAD

From Within R.O.W. Lt. Sta. 332+00 to 343+00

| | | |

SW. 1/4 SEC. 26
T. 50 N., R. 6 E.

SE. 1/4 SEC. 26

FED. ROAD DIST. NO.	STATE	F.A. PROJ. NO.	SHEET NO.	TOTAL SHEETS
3	COLO.	259 H(I)#2	28a	

N

East-West Boundry lines of the Blackhawk lode No.7 Survey No. 19275-A.

East-West Boundry lines of Blackhawk #6 Mineral Claim. Survey No. 19275-A.

N. 10°59' W.

R.R. STA. 645+54.1 END R.R. CHANGE

M.P. 233

D. & R.G.W.R.R.

R.R. R.O.W.
HIGHWAY R.O.W.

P.C. 377+04.5 (PROJ. LINE)

PROJ. LINE
Δ = 9°30'L
D = 3°30'
T = 136.0'
L = 271.4'
R = 1637.1'

P.T. 379+75.9 (PROJ. LINE)

P.I. 382+85.1 (ORIG. LINE)

P.I. 383+31.6 (PROJ. LINE)

HIGHWAY R.O.W.
R.R. R.O.W.

S. 85°47' E.

N. 84°43' E

S. 82°23' E.

362+20 ~ Reqʼd. Special 6'x7'x40' Conc. Box Culv. Rem. 15'x15' Timber Bridge

362+30 to 365+00 ~ Reqʼd. 30 cu. yds. excav. for Intercpt. ditch, Lt.

364+00 ~ Reqʼd. 30 cu yds. excav. for Road Appr., Lt.

369+00 ~ Reqʼd. 24"x 46' C.M.P. Cross Culv. (Intercpt. hdwll.) & 10 cu. yds. excav. for outlet.

370+60 ~ Rem. 15"x 22' C.M.P.

372+00 to 375+00 ~ Reqʼd. 30 cu yds. excav. for Intercpt. ditch, Lt.

374+55 ~ Rem. 15"x 20' C.M.P.

375+00 ~ Reqʼd. 24"x 58' C.M.P. Cross Culv. & 5 cu. yds. embank. for Dyke, Lt.

378+91 ~ Reqʼd. 24"x 60' C.M.P. Cross Culv. (Intercpt. hdwll.) & 10 cu. yds. excav. for Inlet.

P.I. 378+40.5 (PROJ. LINE)

P.I. 379+00.5 (ORIG. LINE)

381+71 ~ Reqʼd. 24"x 52' C.M.P. Cross Culv. (Intercpt. hdwll.) & 25 cu. yds. excav. for Inlet.

382+07 ~ Rem. 18"x 22' C.M.P.

P.C. 381+69.6 (PROJ. LINE)

PROJ. LINE
Δ = 12°54'R
D = 4°00'
T = 162.0'
L = 322.5'
R = 1432.5'

P.T. 384+32.1 BACK (PROJ. LINE)
384+92.7 AHʼD ("E" LINE)

EQUATION

387+00 to 389+00 ~ Reqʼd. 20 cu. yds. excav. for Int. ditch, Lt.

389+00 ~ Reqʼd. 24"x 60' C.M.P. Cross Culv. (Intercpt. hdwll.) & 10 cu. yds. excav. for Inlet.

CLEARING AND GRUBBING
Sta. 360+00 to 362+20 ~ Med. dense aspen and pine
Sta. 370+00 to 375+00 ~ Med. dense aspen, scattered pine
Sta. 375+00 to 383+00 ~ Scattered aspen and pine
Sta. 383+00 to 387+00 ~ very scattered brush
Sta. 387+00 to 390+00 ~ Med. dense small aspen

NW. 1/4 SEC. 35

NE. 1/4 SEC. 35

-6.00%

F.L. 52.5

F.L. 18.8

F.L. 78.7

F.L. 55.7

F.L. 40.8

F.L. 95.1

STA. 384+92.1 BACK (PROJ. LINE)
STA. 384+92.7 AHʼD. ("E" LINE)

Cav. Factor			0.95				1.25				0.90				1.25				0.90				
Excavation		1			3113		2293		3211						4031			7262			3830		1783
Cav. x Factor		1			2957		2866		4014		2826				5040			6536			3447		1605
Embankment											2543										3447		1605
Arrow											6557		7901				3675						
Sta. Yard O'haul.									2000														
Mile O'haul.									2000 = 2222														
Arrow Source									90														
									17,162														
																	23,417						

From Within R.O.W. Lt.
Sta. 382+99 to 387+00

8885.00 8880 8870 8860 8850 8840 8830 8817.00 8820 8810 8800 8790 8780 8770 8760 8750 8745.00 8740 8730 8720 8710 8700 8690 8680 8851.04

360 365 370 375 380 385 390

FED. ROAD DIST. NO.	STATE	F.A. PROJ. NO.	SHEET NO.	TOTAL SHEETS
3	COLO.	259 H(1) #2	29a	

SE 1/4 SEC. 26
T. 50N., R. 6E.

SW. 1/4 SEC. 25

N

D. & R.G.W.R.R.

R.R. R.O.W.

HIGHWAY R.O.W.

PROJ. LINE
Δ = 26°30'L
D = 8°00'
T = 168.7'
L = 331.3'
R = 716.3'

PROJ. LINE
Δ = 17°00'L
D = 7°00'
T = 122.3'
L = 242.9'
R = 818.6'

PROJ. LINE
Δ = 21°35'R
D = 7°00'
T = 156.0'
L = 308.3'
R = 818.6'

PC. 393+37.0 (PROJ. LINE)
PT. 396+68.3 (PROJ. LINE)
PI. 399+44.3 (ORIG. LINE)
PI. 400+33.4 (PROJ. LINE)
PC. 416+65.3 (PROJ. LINE)
PT. 419+08.2 (PROJ. LINE)
PC. 398+77.4 (PROJ. LINE)
PI. 395+05.7 (PROJ. LINE)
PI. 395+40.7 (ORIG. LINE)
PI. 417+87.6 (PROJ. LINE)
PI. 418+72.6 (ORIG. LINE)
RT. 401+85.7 BACK (PROJ. LINE)
401+88.1 AHEAD ("E" LINE)

S. 82°23'E.
N. 7°07'E.
S. 87°18'E.
N. 75°42'E.
PRESENT

63°

390 395 400 405 410 415 420

100' 80' 50'

RAIL FENCE

M.S.T. & T. CO. LINE

ROAD

POWER LINE

394+00 ~ Reqt'd. 24"x 52' C.M.P. Cross Culv. (Interc'pt. hdwll.)

399+58 ~ Reqt'd. 24"x 126' CMP Cross Culv. (Interc'pt. hdwll.) & 50 cu. yds. excav. for Inlet. Rem. 12"x 24' CMP, Lt.

EQUATION

401+33 ~ Reqt'd. 30"x 82' CMP Cross culv. (Sk. 63° Lt.) & 10 cu. yds. excav. for Inlet and Outlet. (Excav. mat'l. to be used to build dike, Lt.)

401+50 TO 403+00 ~ Reqt'd. 20 cu. yds. excav. for Interc'pt. Ditch, Lt.

403+00 ~ Rem. 18"x 30' CMP, Rt.

403+00 TO 410+00 ~ Reqt'd. 70 cu. yds. excav. for Interc'pt. Ditch, Lt.

408+00 ~ Reqt'd. 300 cu. yds. embank. for Road Appr., Rt.

410+00 ~ Reqt'd. 30"x 88' CMP Cross Culv.

410+00 TO 421+15 ~ Reqt'd. 120 cu. yds. excav. for Interc'pt. Ditch, Lt.

CLEARING AND GRUBBING
Sta. 390+00 to 392+00 ~ Med. small aspen
Sta 392+00 to 394+00 ~ Scattered brush
Sta 394+00 to 401+00 ~ Med dense aspen
Sta 401+00 to 407+50 ~ Med. dense aspen and pine
Sta 407+50 to 415+00 ~ Very scattered aspen and brush
Sta 415+00 to 420+00 ~ Scattered brush

NE. 1/4 SEC. 35

NW. 1/4 SEC. 36

8640 8630 8620 8610 8600 8590 8580 8570 8560 8550 8540

F.L. 69.0
F.L. 14.5
F.L. 18.3
F.L. 66.1

-6.00%
-1.198%
-5.00%

03.04
49.04
04.18
89.78
82.59
79.59
73.15
61.00
56.00

600' V.C.

P.I. 8586.18
P.I. 8576.00

STA. 401+85.7 BACK (PROJ. LINE)
STA. 401+88.1 AH'D. ("E" LINE)

| | | |

FED. ROAD DIST. NO.	STATE	F. A. PROJ. NO.	SHEET NO.	TOTAL SHEETS
3	COLO.	259 H(1)#2	30 a	

Rev. 12-14-38 M.T.G.

S.W. 1/4 SEC. 25 — S.E. 1/4 SEC. 25 — N

420+00 ~ Reqt'd. 30 cu.yds. embank. for Road Appr., Rt.

421+15 ~ Reqt'd. 30"x 70' CMP Cross Culv.; Sk. 63° Rt. Inf. hdwll., & 10 cu.yds. excav. for Inlet.

424+00 to 429+00 ~ Reqt'd. 50 cu.yds. excav. for Interc'pt. Ditch, Lt.

D. & R.G.W. R.R.

Railroad R.O.W.

Highway R.O.W.

Guy Wires

Guy Wire

Present Road

Pl. 445+78.6

569.5' TO SEC. CORNER

97.9'

100'

50'

44°02'

S. 47° 38' E.

Highway R.O.W.

R.R. R.O.W.

Pl. 422+42.5 (ORIG. LINE)

Pl. 423+30.1 (PROJ. LINE)

96.2'

S. 85° 23' E.

420

425

430

435

440

445

450

N. 75°42' E.

63°

(PROJ. LINE) Δ = 18°55' R. D = 7°00' T = 136.4' L = 270.2' R = 818.6'

M. S. T. & T. Co. Line

S. Power Line

P.C. 435+99.1

Δ = 37°45' R. D = 2°00' T = 979.5' L = 1887.5' R = 2865.0'

421+15 to 422+00 ~ Reqt'd. 15 cu.yds. excav. for Interc'pt. Ditch, Lt.

Pt. 421+93.7 (PROJ. LINE)

Pt. 424+63.9 BACK (PROJ. LINE) = Sta. 424+67.8 AHEAD (ORIG. LINE)

℄ EQUATION

429+00 ~ Reqt'd. 24"x 50' CMP Cross Culv. & 15 cu.yds. excav. for Inlet.

429+00 to 436+58 ~ Reqt'd. 80 cu.yds. excav. for Interc'pt. Ditch, Lt.

436+58 ~ Reqt'd. 24"x 70' CMP Cross Culv. & 10 cu.yds. excav. for Inlet. (Excav. mat'l. to be used to build dyke, Lt.)

439+85 ~ Rem. 24"x 22' CMP

FORCE ACCOUNT ~ NO F.A. 438+ TO 445+ ~ Rem. & Reb. Power Line. (Work to be done by Power Co. Forces.)

443+77 ~ Reqt'd. 24"x 52' CMP Cross Culv. & 10 cu.yds. excav. for Inlet. (Excav. mat'l. to be used to build dyke, Lt.) Rem. 15"x 26' CMP

448+62 ~ Reqt'd. 30"x 56' CMP Cross Culv. & 30 cu.yds. excav. for Inlet. (Excav. mat'l. to be used to build dyke, Lt.)

449+50 ~ Rem. 15"x 30' CMP

N.W. 1/4 SEC. 36

N.E. 1/4 SEC. 36
T. 50 N., R. 6 E.

CLEARING AND GRUBBING
Sta. 420+00 to 450+00 ~ Scattered brush

Sta. 424+63.9 BACK = Sta. 424+67.8 AHEAD

8560 8550 8540 8530 8520 8510 8500 — 8500 8490 8480 8470 8460 8450

61.00 — F.L. 46.6 — -5.00 %

400' V.C.

31.20 — 23.00 — 18.40 — F.L. 14.8 — -1.40 %

Pl. 8521.20 — Pl. 8510.00

12.80 — 09.25 — F.L. 02.8 — -2.90 %

04.20

400' V.C.

8495.50 — 200' V.C. — -2.90 %

83.90 — 81.10 — 78.50 — F.L. 82.1 — -2.50 %

Pl. 8481.00 — F.L. 67.7 — 68.50

8510 — 8495.50 — 8500

Excav. Factor				0.90							
Excavation		736			5111			3090			
Excav. x Factor	1000	662			4600			2781		1000	
Embank.	2705		4318			944		2781		1000=1111	2746
Borrow	1000=1111 .90									.90	
Sta. Yd. O'haul	306				11,254			3030		1080	578
Wtd. Mi. O'haul											
Borrow Source										From Within R.O.W. Lt. Sta 448+45 to 455+75	

420 425 430 435 440 445 450

PLATE 1—PLAN-PROFILE D. F. O. & R. E. STANDARD

FED. ROAD DIST. NO.	STATE	F.A. PROJ. NO.	SHEET NO.	TOTAL SHEETS
3	COLO.	259H(1)#2	31a	

Rev. 12-14-38 M.T.G.

N.W. 1/4 SEC. 31
T. 50 N. R. 7 E.

25 30 36 31

550.5' TO SEC. CORNER

R.R. R.O.W.
HIGHWAY R.O.W.

P.O.T. 457+58.6

D. & R.G.W.R.R.

P.O.T. 465+57.0

P.O.T. 477+75.4

P.C. 480+10.5

PRESENT ROAD

134°02'
130.2'

S. 47°38'E.

POWER LINE

TWP. 50 N., R. 7 E.
TWP. 50 N., R. 6 E.

P.T. 454+86.6

456+07 ~ Req'd. 30"x 62' CMP Cross Culv. & 25 cu. yds. excav. for Inlet. (Excav. mat'l. to be used to build dyke, Lt.)
Rem. 24"x 28' CMP

464+66 ~ Req'd. 36"x 52' CMP Cross Culv. & 60 cu. yds. excav. for Inlet. (Excav. mat'l. to be used to build dyke, Lt.)
Rem. 36"x 32' CMP

471+45 ~ Req'd. 24"x 50' CMP Cross Culv. & 40 cu. yds. embank. for dyke, Lt.

FORCE ACCOUNT ~ NO F.A.
475± ~ Rem. & Reb. Power Line. (Work to be done by Power Co. Forces.)

476+84 ~ Req'd. 24"x 58' CMP Cross Culv. (Inter'ct'pt. how'll.) & 10 cu. yds. excav. for Inlet.

CLEARING AND GRUBBING
Sta. 450+00 to 462+00 ~ Scattered brush
Sta. 462+00 to 470+00 ~ Scattered aspen and pine
Sta. 470+00 to 480+00 ~ Scattered pine

NE. 1/4 SEC. 36
T. 50 N. R. 6 E.

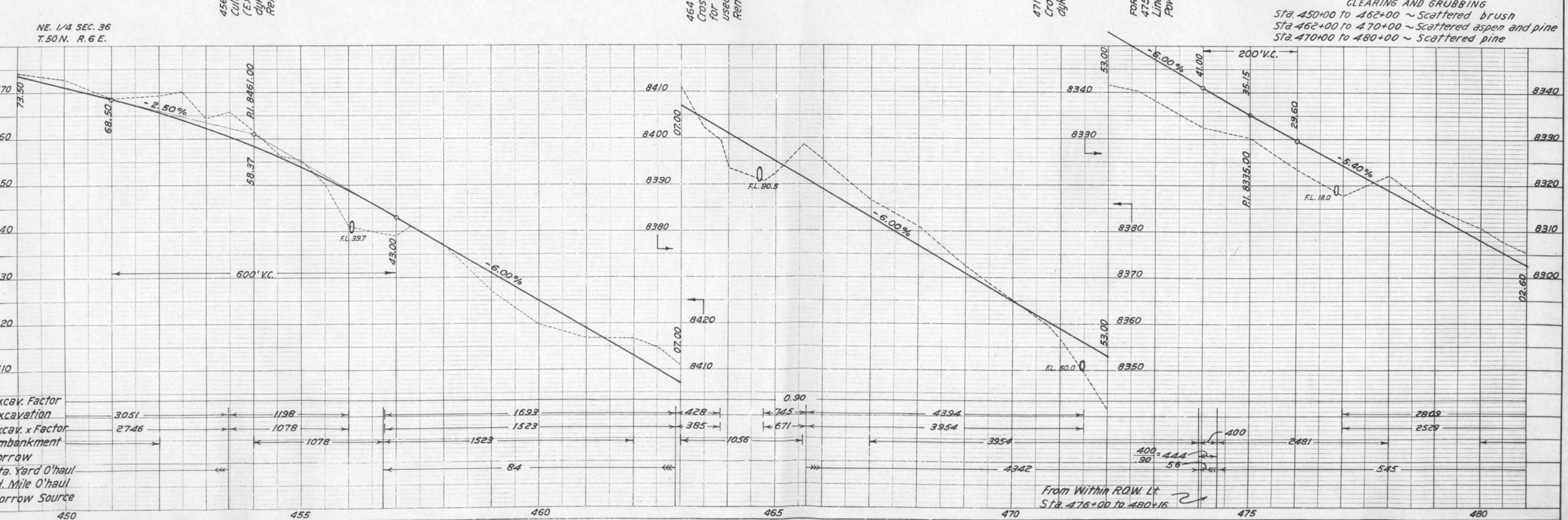


PLATE 1—PLAN-PROFILE © A.R.B.A. R.E. STANDARD

FED. ROAD DIST. NO.	STATE	F.A. PROJ. NO.	SHEET NO.	TOTAL SHEETS
3	COLO.	259H(1)#2	32a	

NW. 1/4 SEC. 31

NE. 1/4 SEC. 31
T. 50N., R. 7E. N.M.P.M.

N

Δ = 24° 06' L
D = 4° 00'
T = 305.8'
L = 602.5'
R = 1432.5'

P.C. 480+10.5

Δ = 22° 57' L
D = 4° 00'
T = 290.8'
L = 573.8'
R = 1432.5'

P.T. 486+13.0

P.C. 489+20.9

P.T. 494+94.7

P.I. 506+98.4

P.I. 483+16.3

P.I. 492+11.7

P.C. 500+83.3

S. 47° 38' E.

S. 71° 44' E.

N. 85° 19' E.

PRESENT POWER LINE

ROAD

TO FOOSH GULCH

483+83 ~ Reqd. 24"x66' CMP Cross Culv. & 25 cu.yds. excav. for Inlet. (Excav. mat'l. to be used to build dyke, Lt.)

489+85 ~ Reqd. 24"x50' CMP Cross Culv. (Intercpt. hdwll.)

497+54 ~ Reqd. 24"x58' CMP Cross Culv. & 20 cu.yds. excav. for Inlet. (Excav. mat'l. to be used to build dyke, Lt.)

504+24 ~ Reqd. 24"x54' CMP Cross Culv. (Intercpt. hdwll.) & 10 cu.yds. excav. for Inlet.

Δ = 24° 14' R
D = 2° 00'
T = 615.1'
L = 1211.7'
R = 2865.0'

MOUNTAIN STATES TEL. & TEL.

SW. 1/4 SEC. 31

SE. 1/4 SEC. 31

CLEARING AND GRUBBING
Sta. 480+00 to 484+00 ~ Scattered pine
Sta. 484+00 to 510+00 ~ Very scattered pine scattered brush

F.L. 82.7
F.L. 49.5
F.L. 85.8
F.L. 68.2

-5.40%
-6.00%

P.I. 8200.00

43.20
05.40
99.85
94.00
82.00
34.00

200' V.C.

8240
8230
8220
8210
8260
8250
8180
8170
8190
8200
8160
8150
8140
8130
8120

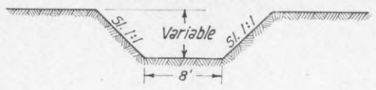
| | | |

FED. ROAD DIST. NO.	STATE	F.A. PROJ. NO.	SHEET NO.	TOTAL SHEETS
3	COLO.	259 H(I) #2	33a	

Rev. 12-14-38 M.T.G.

N.E. 1/4 SEC. 31

TYPICAL SECTION FOR CHANNEL CHANGE
STA. 531+50



N

Δ = 11°37'L
D = 4°00'
T = 145.7'
L = 290.4'
R = 1432.5'

P.C. 515+39.4

P.T. 518+29.8

4729 TO E.W. COR.

S. 70° 27'E.

S. 82°04'E.

S. 24°05'E.

S. 89°40'E.

MOUNTAIN STATES TEL. & TEL. POWER LINE

D. & R.G.W.R.R.

TRAIL

ABANDONED 1" WATER LINE

BECK'S WATER SUPPLY TO HOUSE

AERIAL POLE

CAVE

SHED

BARN

MACK WALL BOARD STEPS

Perf. Underdrain

8" C.M.P. Outlet

PROPOSED CHANNEL CHANGE

EQUATION

Δ = 24°14' R
D = 2°00'
T = 615.1'
L = 1211.7'
R = 2865.0'

511+00 ~ Reqd. 24"x 60' C.M.P. Cross Culv. (Inter'cpt. hdwll.)

FORCE ACCOUNT
512+50 to 557+00 ~ Remove & Rebuild Telephone Line. (Work to be done by Telephone Co. Forces.)

FORCE ACCOUNT ~ NO F.A.
504±, 519± & 526± ~ Rem. & Reb. Power Line. (Work to be done by Power Co. Forces.)

P.T. 512+95.0

P.I. 516+85.1

517+00 ~ Reqd. 24"x 78' C.M.P. Cross Culv. (Inter'cpt. hdwll.)

522+75 ~ Reqd. 1500 cu. yds. embank. for Road Appr., Rt.

523+79 ~ Remove Cave, Rt. Reqd. 25 cu. yds. embank. to backfill cave, Rt.

524+38 ~ Rem. Aerial Pole, Rt.

524+65 ~ Rem. 120 lin. ft. of Water Line.

524+68 ~ Reqd. 24"x 58' C.M.P. Cross Culv. (Sk. 82°Lt.), Inter'cpt. hdwll. & 5 cu. yds. excav. for Inlet. Reqd. 45 sq. yds. Grouted Rubble Slope Paving for Inlet. (See detail on sheet No. 14a.)

524+82 ~ Rem. Cave, Rt. Reqd. 25 cu. yds. embank. to backfill cave, Rt.

525+40 ~ Rem. log Chicken House, Rt.

FORCE ACCOUNT ~ NO FEDERAL AID
525+54 ~ Rem. Outhouse, Rt.

S.W. 1/4 SEC. 32
T. 50 N., R. 7 E., N.M.P.M.

FORCE ACCOUNT
530+04.8 ~ Reqd. R.R. Grade Crossing. (Work to be done by R.R. Co. Forces.)

P.I. 527+00.2 (PROJ. LINE)

P.I. 528+25.8 (ORIG. LINE)

531+52 ~ Reqd. 8'x 6'x 40' Conc. Box Culv., Type 81, (Sk. 83°Rt.) & 600 cu. yds. excav. for Channel Change. Rem. 24"x 14' C.M.P., 100' Rt. (See details for Channel Change on this Sheet.)

P.C. 531+22.0 (PROJ. LINE)

PROJ. LINE
Δ = 15° 35' L
D = 6° 00'
T = 130.7'
L = 259.7'
R = 955.0'

P.T. 533+79.7 BACK (PROJ. LINE)
533+81.2 AHD. (X's LINE)

534+80 to 538+40 ~ Reqd. 8"x 366' Perf. C.M.P. Underdrain & 8"x 66' C.M.P. outlet pipe. (See detail on sheet Nos. 12a & 13a.)

P.C. 540+79.5

PROJ. LINE
Δ = 7°59'R
D = 3°30'
T = 114.2'
L = 228.1'
R = 1637.1'

P.C. 525+86.0 (PROJ. LINE)

P.T. 528+14.1 (PROJ. LINE)

R.R. R.O.W.

R.R. GRADE CROSSING
HIGHWAY STA. 530+04.8
EQUALS
RAILROAD STA. 435+15.6

P.I. 531+93.3 (ORIG. LINE)

P.I. 532+50.7 (PROJ. LINE)

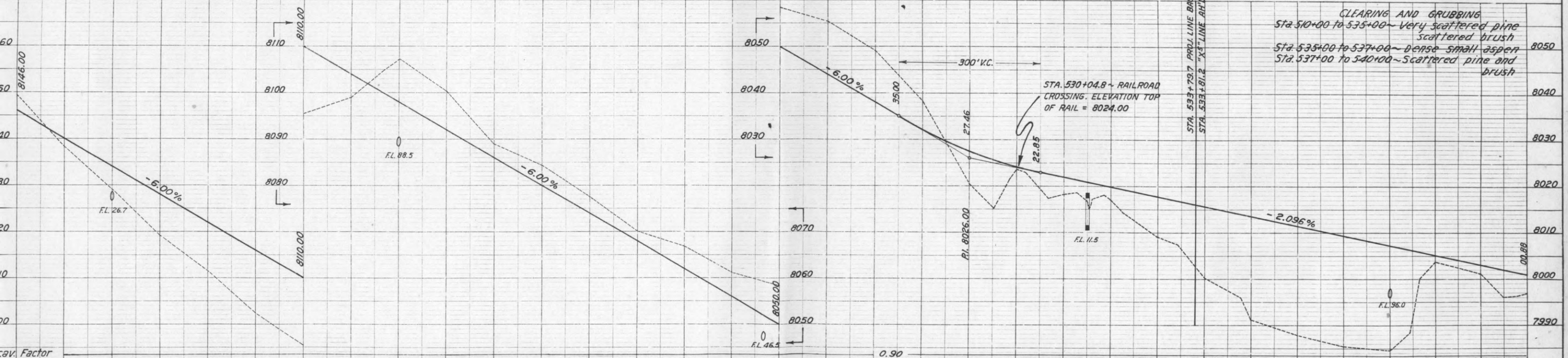
537+00 to 538+90 ~ Reqd. 175 cu. yds. excav. for Channel Change Rt. (Excav. material to be used to fill old channel and dike new channel.)

538+00 ~ Reqd. 24"x 94' C.M.P. Cross Culv. (Inter'cpt. hdwll.)

538+33 ~ Rem. C.M.P., Rt.

S.E. 1/4 SEC. 31

CLEARING AND GRUBBING
Sta. 510+00 to 535+00 ~ Very scattered pine
Scattered brush
Sta. 535+00 to 537+00 ~ Dense small aspen
Sta. 537+00 to 540+00 ~ Scattered pine and brush



	510	515	520	525	530	535	540
Excav. Factor					0.90		
Excavation	1273	84	45	15,608	18,546	98	173
Excav. x Factor	1145	76	41	14,047	16,692	89	156
Embankment	1145	2076		14,088	379	16,558	
Arrow	2000 .90	2222					1000 1000 .90 2349
Sta. Yd. O'haul		12,427		15,648		66,156	
Mile O'haul		4					
Arrow Source	From Within R.O.W. Lt Sta. 515+50 to 529+30					From Within R.O.W. Lt Sta. 537+80 to 547+00	

PLATE 1 - PLAN-PROFILE © P.R.A.R.E. STANDARD

FED. ROAD DIST. NO.	STATE	F.A. PROJ. NO.	SHEET NO.	TOTAL SHEETS
3	COLO.	259 H(1) #2	34a	

Rev. 12-7-38 MTG
Rev. 2-27-39 A.Z.

S.W. 1/4 SEC. 32

N.E. 1/4 SEC. 32
T. 50N, R. 7E., N.M. P.M.

S.E. 1/4 SEC. 32

N

542+65 ~ Reqt'd. 35 cu. yds. embank. for Road Appr., Rt.

544+81 ~ Rem. 12"x 22' C.M.P.

P.C. 540+79.5

Δ = 23°40' L
D = 6°00'
T = 200.1'
L = 394.4'
R = 955.0'

"X" LINE BACK
P.T. 544+73.9
544+64.8 "E" LINE AH'D.

547+92 ~ Reqt'd. 24"x 120' C.M.P. Cross Culv. & 5 cu. yds. excav. for Outlet. (Excav. material to be used to build dyke, Lt.)

549+26 ~ Rem. 15"x 22' C.M.P.

549+90 to 551+20 ~ Reqt'd. 300 cu. yds. excav. to rebuild road outside R.O.W., Rt.

554+00 ~ Reqt'd. 700 cu. yds. embank. for Road Appr., Rt.

554+95 ~ Reqt'd. 580 cu. yds. excav. for Road Appr., Lt.

P.O.T. 538+09.8

J.507 CREEK

P.O.T. 555+25.2

NOTE:
Bridge deck to be on normal crown with superelevation transition for curve beginning at end of Bridge.

Pi. 558+06.1

80' 150' 360 MINE TUNNEL 150' 565 100' 570 100'

ROAD

ARKANSAS

N. 87°30' E.

ROCK RETAINING WALLS

PUB. SERV. CO. PIPE LINE TO HYDRO PLANT #2

R.R. R.O.W.

PRESENT RAIL FENCE

MOUTAIN STATES TEL. & TEL.

EQ'N. IN BEARING N. 66°40' E. AH'D. BK. = N. 66°41' E.

S. 89°40' E.

540 545 550

80' 100' 50' 50' 80' 80' 100' 50' 50' 20' 20'

Pi. 542+79.6

POWER HOUSE

Reservoir

EARTH DAM

D. & R.G.W.R.R.

South

P.C. 555+43.0

Δ = 20°49' R
D = 4°00'
T = 263.1'
L = 520.4'
R = 1432.5'

P.T. 560+63.4

554+37.5 to 554+71 ~ Reqt'd. Bridge as per details shown on Sheet's No. 10a & 11a. Reqt'd. 500 cu. yds. excav. for Channel Imp'vt. (Excav mat'l. to be used to fill old channel and dike new channel.)

555+19 ~ Rem. 36"x 26' CMP

559+76 ~ Reqt'd. 24"x 48' C.M.P. Cross Culv. (Interc'pt. hdwll.)

561+24 ~ Reqt'd. special 6'x 7'x 10' Concrete Box Culvert and 10 cu. yds. excav. for outlet. Culvert to be used as extension to mine tunnel. See details on sheet No. 3a.

566+15 ~ Reqt'd. 24"x 70' C.M.P. Cross Culv., Skew 73° Rt., Interc'pt. headwall & 25 cu. yds. excav. for Inlet and Outlet. Reqt'd. 24"x 36' C.M.P. Culvert under Railroad on Rt. Remove timber cribbing at mine entrance.

569+49 ~ Reqt'd. 36"x 116' C.M.P. Cross Culv. (Interc'pt. headwall) as per details shown on sheet No. 14a. Reqt'd. 38 sq. yds. Grouted Rubble Slope Paving for Inlet & 10 cu. yds. excav. for Inlet and outlet. (See detail of Slope Paving on Sheet No. 14a)

54 71
54 37.5
33.5

STRUCTURE NOTES FOR BRIDGE STA. 554+37.5 TO 554+71.0 STRUCT. NO. J-12-AA

PRESENT STRUCTURE:
SPAN ~ 24" C.M.P.
CLEAR ROADWAY ~ 20'
CLEAR WATERWAY ~ 3 SQ. FT.
TYPE OF SUPERSTRUCTURE
TYPE OF SUBSTRUCTURE
REQUIREMENTS AS TO REMOVAL ~ SALVAGE FOR MAINTENANCE
STREAM DATA:
DRAINAGE AREA IN SQ. MILES ~ 7±
VELOCITY DURING HIGH WATER
ELEVATION OF:
MAXIMUM HIGH WATER ~ NO H.W. MRK. LOW WATER ~ 7951.2
NORMAL STAGE ~ 7951.2 STREAM BED ~ 7951.2
DRIFT ~ LIGHT
SCOUR ~ SOME

PROPOSED STRUCTURE
POSITION REFERRED TO PRESENT STRUCTURE ~ ABOUT 150' UPSTREAM
SPAN ~ 1@30'
CLEAR ROADWAY ~ 30'0"
CLEAR WATERWAY ~ 140 SQ. FT.
TYPE OF SUPERSTRUCTURE ~ REINF. CONC. SLAB ON STL. STRGS.
TYPE OF SUBSTRUCTURE ~ REINF. CONC. CLOSED CANT. ABUTS.
DETOUR STRUCTURE REQUIREMENTS ~ USE PRESENT X-ING
R.R. SIDING ~ MAYSVILLE HAUL TO BRIDGE SITE ~ 2 MI.
NEARBY STRUCTURES ON SAME STREAM
LOCATION
WATERWAY
RECORD DURING FLOODS

CLEARING AND GRUBBING
Sta. 540+00 to 556+50 ~ Scattered pine and brush
Sta. 556+50 to 557+70 ~ Cottonwoods
Sta. 557+00 to 570+00 ~ Scattered brush

8000 7990 7980 7970 7960 7950 7940 7930 7920 7910 7900 7890 7880

-2.096%

02.98 93.04 94.49 @ 544+09.1

Pi. 7992.30 92.09 89.36 200' V.C.

STA. 544+73.9 "X" LINE BACK

STA. 544+64.8 "E" LINE AHEAD

-2.936%

74.68 69.61 63.18 300' V.C.

Pi. 7970.28

F.L. 66.0

STA. 554+37.5 E. 7961.417
STA. 554+71.0 E. 7959.874

Very Compact sand gravel and boulders

-4.73%

200' V.C. 34.80 30.12 25.54

Pi. 7930.07

F.L. 31.2

-4.527%

400' V.C. 92.85 87.24

F.L. 98.1 F.L. 84.8

Pi. 7884.80

| | | |

FED. ROAD DIST. NO.	STATE	F.A. PROJ. NO.	SHEET NO.	TOTAL SHEETS
3	COLO.	259 H (I) #2	35a	

N.E. 1/4 SEC. 32 — N.W. 1/4 SEC. 33 — S.E. 1/4 SEC. 32 — S.W. 1/4 SEC. 33 T.50N., R. 7E.

N

Maysville Townsite Boundary

P.I. 578+74.0

To Townsite Cor. "A"

578+82.7, 95.8'

282.8'

95°44'

119°46'

100'

Present R.R. R.O.W. N. 87°30' E.

New R.R. R.O.W.

Highway R.O.W.

S. 83°19' E.

S.M.S.T. & T. Co. Line

Power Line

R.R. R.O.W.

D. & R.G.W. R.R.

TO SALIDA

24"x 50' CMP. CROSS CULV. TO BE CONSTRUCTED UNDER F.A.P. 259 G (I)

26" SIDE DRAIN IN PLACE

MINE TUNNEL

MINE DUMP

ROCK SLIDE

ROCK RETAINING WALLS

PUBLIC SERVICE CO. PIPELINE

South Arkansas River

Maysville Townsite Boundary

570 575 580 585 590

20' 80' 100' 50'

573+96 ~ Reqd. 24"x 118' CMP Cross Culv. (Sk. 77°Rt.) & 20 cu.yds. excav. for Inlet and Outlet. Culvert to extend under Railroad. See details on Sheet No. 14a.

579+44 ~ Reqd. 8'x 8'x 50' Conc. Box Culv., Type B1, & 230 cu.yds. excav. for Inlet and Outlet.

P.C. 576+43.9

Δ = 9°11' R
D = 2°00'
T = 230.1'
L = 459.2'
R = 2865.0'

P.T. 581+03.1

583+45 ~ Reqd. 36"x 72' CMP Cross Culv. Reqd. 36"x 26' CMP Culv. under Railroad & 35 cu.yds. excav. for Inlet and Outlet.

583+45 TO 585+00 ~ Reqd. 20 cu.yds. excav. for Intercpt. Ditch, Lt.

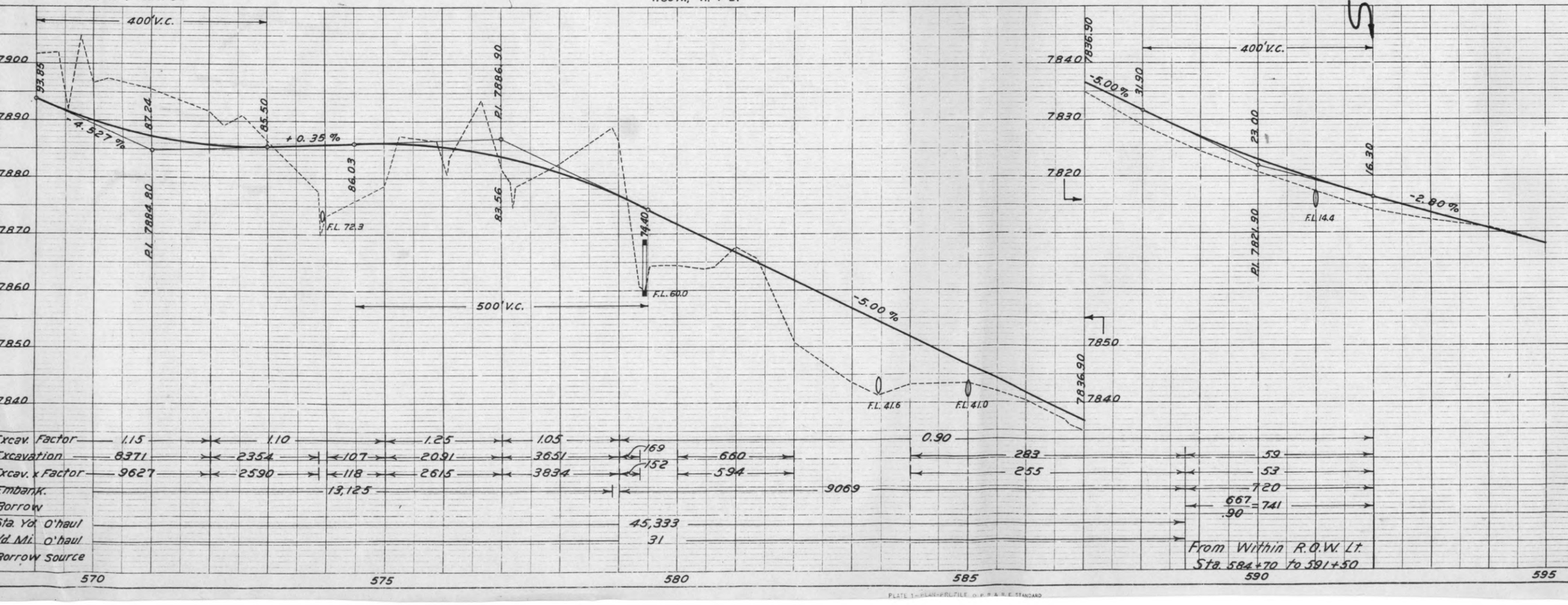
585+00 ~ Reqd. 36"x 66' CMP Cross Culv. & 40 cu.yds. excav. for Inlet. Reqd. 36"x 36' CMP Culv. under Railroad & 200 cu.yds. excav. for Inlet and Outlet.

585+00 TO 591+00 ~ Reqd. 70 cu.yds. excav. for Intercpt. Ditch, Lt.

591+00 ~ Reqd. 36"x 56' CMP Cross Culv. & 40 cu.yds. excav. for Inlet and Outlet. Reqd. 36"x 36' CMP Culv. under Railroad & 10 cu.yds. excav. for Inlet and Outlet.

STA. 592+00
END OF F.A.P. 259 H (I)
CONST. DIV. NO. 2
BEG. OF F.A.P. 259 G (I)

CLEARING AND GRUBBING
Sta. 570+00 to 576+00 ~ Scattered brush
Sta. 576+00 to 578+00 ~ Med. dense cotton woods scattered pine



Excav. Factor	1.15		1.10		1.25		1.05					0.90	
Excavation	8371	2354		107	2091	3651		69	660		283		59
Excav. x Factor	9627	2590		118	2615	3834		152	594		255		53
Embank.	13,125									9069			720
Borrow													667 / .90 = 741
Sta. Yds. O'haul	45,333												
Wtd. Mi. O'haul	31												
Borrow Source	From Within R.O.W. Lt. Sta. 584+70 to 591+50												