# STATE DEPARTMENT OF HIGHWAYS
# DIVISION OF HIGHWAYS — STATE OF COLORADO

| FEDERAL ROAD REGION NO | DIVISION | PROJECT NO | SHEET NO |
|---|---|---|---|
| VIII | COLORADO | FC 014-1(8) | 1 |

RIGHT OF WAY
EAST OF BRIGGSDALE

| REVISIONS | | |
|---|---|---|
| 10-11-77 | Added Const. Stations | D.J.F. |
| | | |
| | | |
| | | |
| | | |
| | | |

## CONVENTIONAL SIGNS

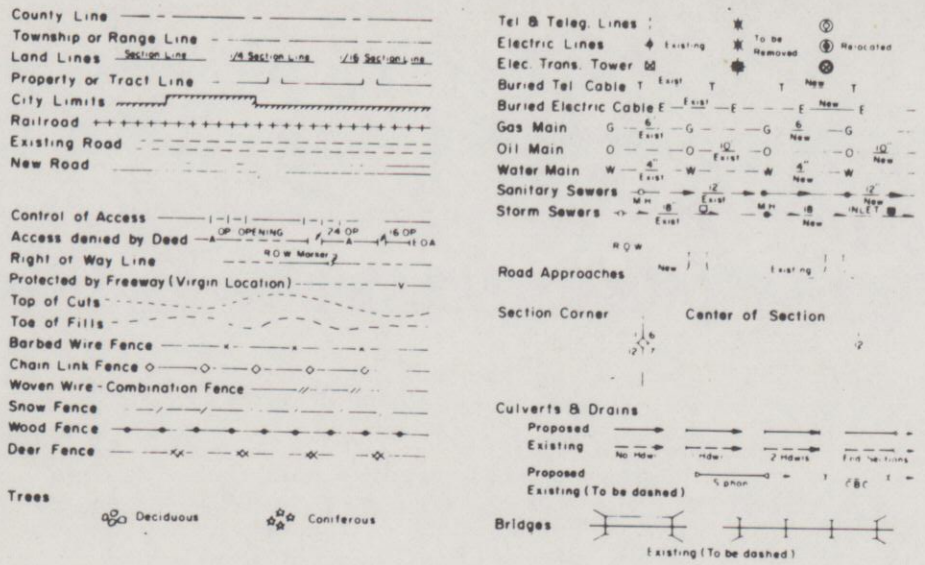


PLAN AND PROFILE OF PROPOSED

**FEDERAL AID PROJECT NO.** FC 014-1(8)

STATE HIGHWAY NO. 14

WELD COUNTY

RIGHT OF WAY

SCALE OF ORIGINAL DRAWINGS

PLAN SHEETS 1" = 100'
DETAIL SHEETS 1" =
OWNERSHIP MAPS 1" = 400'

ROW LENGTH OF PROJECT = 5.011 MILES

INDEX OF SHEETS


1 TITLE SHEET
2 TABULATION OF PROPERTIES
3-12 PLAN SHEETS
13-15 OWNERSHIP MAP


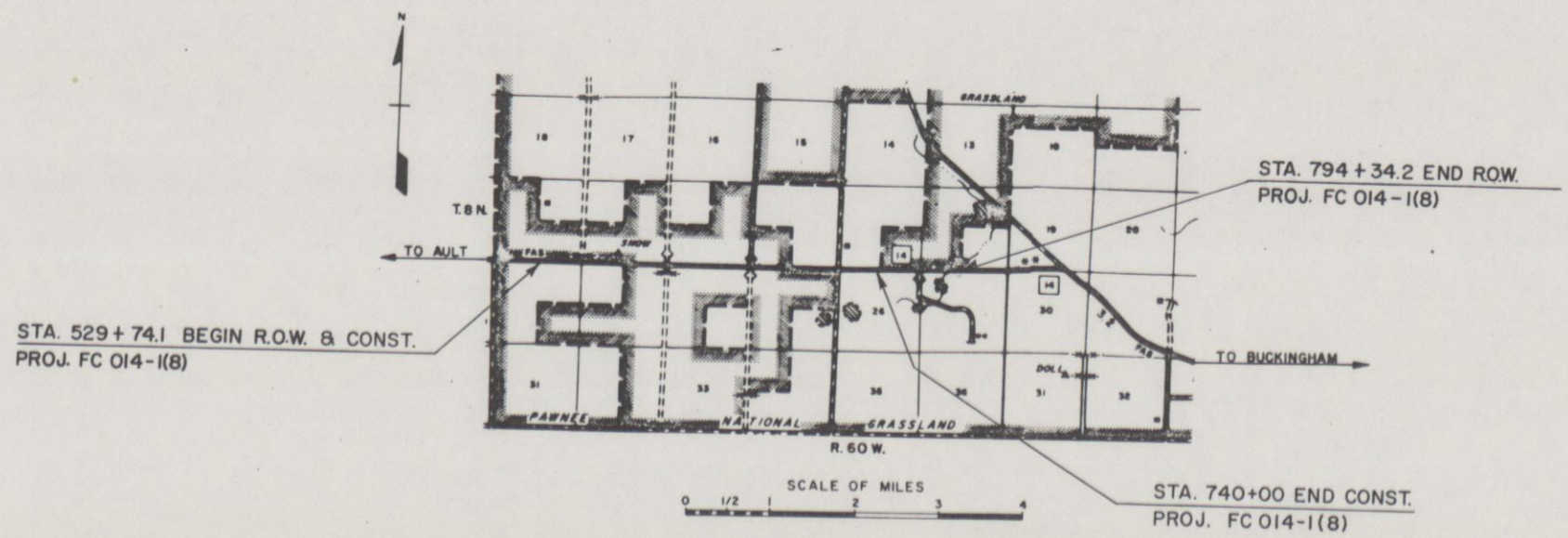


DIVISION OF HIGHWAYS

APPROVED: E. N. Stone 6/17/77
CHIEF ENGINEER DATE

DEPARTMENT OF TRANSPORTATION
FEDERAL HIGHWAY ADMINISTRATION

APPROVED: _____ DATE

DIVISION ADMINISTRATOR

Dist 4
E.M.T. 4/77

ON OF HIGHWAYS, STATE OF COLORADO
H. FORM NO. 136
SED MARCH 1977

# R. O. W. TABULATION OF PROPERTIES IN WELD COUNTY S.H. No. 14 PROJ. FC 014-1(8)

| FEDERAL ROAD REGION NO. | DIVISION | PROJECT NO. | SHEET NO. |
|---|---|---|---|
| VIII | COLORADO | FC 014-1(8) | 2 |

**RIGHT OF WAY** EAST OF BRIGGSDALE

| PARCEL NO. | OWNER | ADDRESS | LOCATION | AREA IN ACRES: PARCEL | TO BE ACQUIRED | REMAINDER: LEFT | RIGHT | PARCEL NO. | REMARKS |
|---|---|---|---|---|---|---|---|---|---|
| | | | T. 8N., R. 60W., 6th P.M. | | | | | | |
| 1 Rev. 2 | U.S.D.A. FOREST SERVICE | | SE 1/4, SEC. 19 | 4.538 | 4.538 | | | | |
| | | | S1/2 S1/2, SEC. 20 | 9.020 | 9.020 | | | | |
| | | | NE 1/4, SEC. 29 | 4.572 | 4.572 | | | | |
| | | | S1/2 S1/2, SEC. 21 | 9.251 | 9.251 | | | | |
| | | | N1/2 N1/2, SEC. 28 | 9.251 | 9.251 | | | | |
| | | | SW 1/4, SEC. 22 | 4.698 | 4.698 | | | | |
| | | | N1/2 N1/2, SEC. 27 | 9.368 | 9.368 | | | | |
| | | | SE 1/4, SEC. 23 | 4.541 | 4.541 | | | | |
| | | | SW 1/4, SEC. 24 | 4.564 | 4.564 | | | | |
| | | | TOTAL PARCEL | 59.803 | 59.803 | — | — | | |
| 2 Rev. | JOHN ADAMS | RT. 5, BOX 97 | NE 1/4, SEC. 30 | 9.099 | 3.045 | — | 310 ± | | |
| | c/o CECIL ADAMS | MALVERN, ARK. 72104 | NW 1/4, SEC. 29 | | | | | | |
| 3 Rev. | HENRY P. WILSON & | 810 LEWIS ST. | N1/2 N1/2, SEC. 26 | 13.814 | 4.698 | — | 1317 ± | | |
| | RUBIE N. WILSON, J.T. | LARAMIE, WYO. 82070 | NW 1/4, SEC. 25 | | | | | | |
| 4 Rev. | DONALD V. STANLEY JR., etal | 2524 15TH AVE. CT. | SW 1/4, SEC. 23 | 9.329 | 3.265 | 310 ± | — | | |
| | | GREELEY, COLO. 80631 | SE 1/4, SEC. 22 | | | | | | |

| REVISIONS | | |
|---|---|---|
| 7-1-77 | Rev. Par. 4 | B.G. |
| 10-11-77 | Rev. Parcel 1 Rev. | D.J.F. |

| FEDERAL ROAD REGION NO. | DIVISION | PROJ. NO. | SHEET NO. | TOTAL SHEETS |
|---|---|---|---|---|
| VIII | COLORADO | FC 014-1(8) | 3 | |

# RIGHT OF WAY
EAST OF BRIGGSDALE

| REVISIONS | | |
|---|---|---|
| 10-11-77 | Rev. Parcel 1 Rev. | D. J. F. |

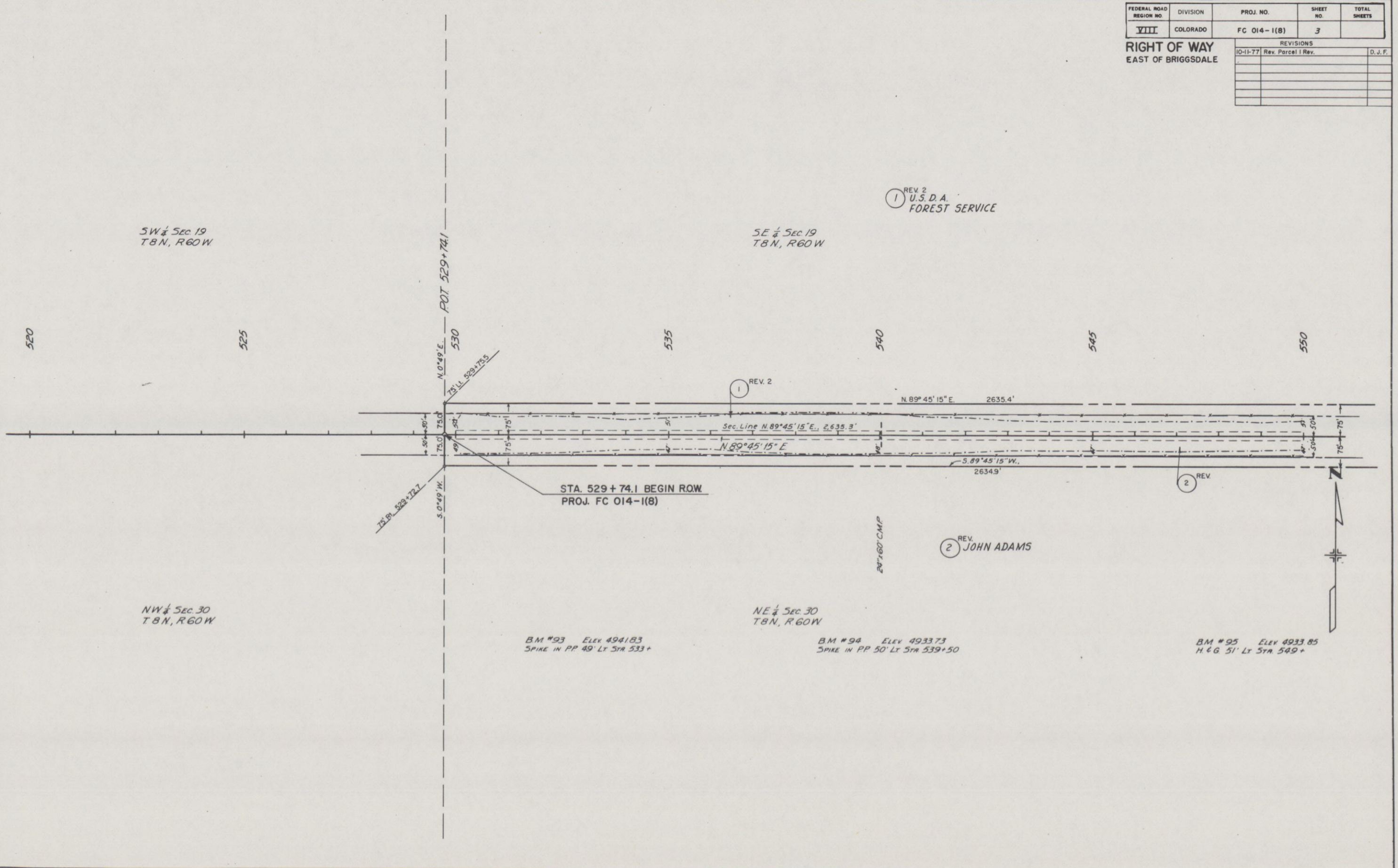

| FEDERAL ROAD REGION NO | DIVISION | PROJ. NO. | SHEET NO | TOTAL SHEETS |
|---|---|---|---|---|
| VIII | COLORADO | FC 014-1(8) | 4 | |

# RIGHT OF WAY
## EAST OF BRIGGSDALE

| REVISIONS | | |
|---|---|---|
| 10-11-77 | Rev. Parcel 1 Rev. | D.J.F. |

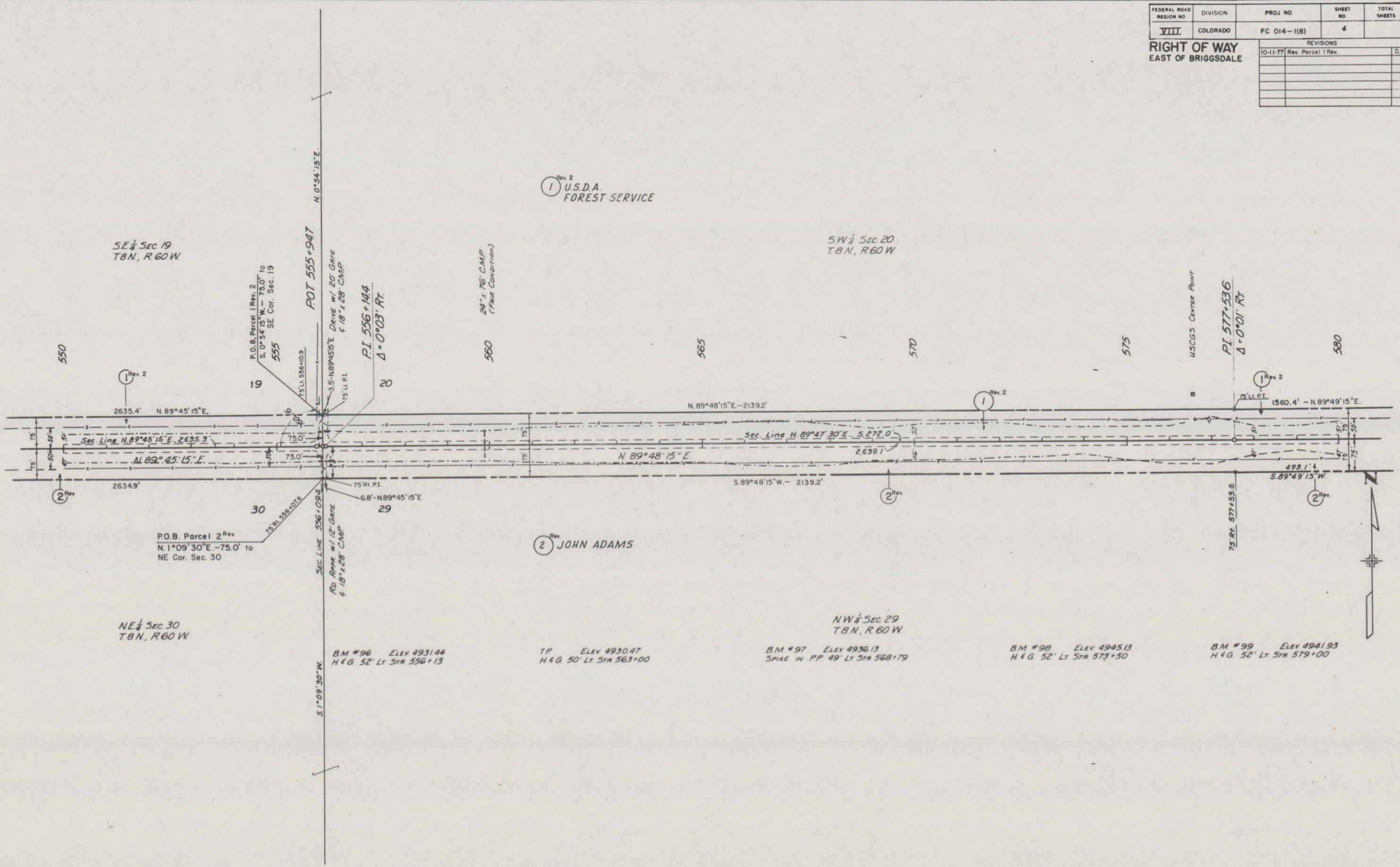

SION OF HIGHWAYS, STATE OF COLORADO
). H. FORM NO. 126
E 1969

| FEDERAL ROAD REGION NO. | DIVISION | PROJ. NO. | SHEET NO. | TOTAL SHEETS |
|---|---|---|---|---|
| VIII | COLORADO | FC 014-1(8) | 5 | |

# RIGHT OF WAY
## EAST OF BRIGGSDALE

| REVISIONS | | |
|---|---|---|
| 10-11-77 | Rev. Parcel 1 Rev. | D. J. F. |

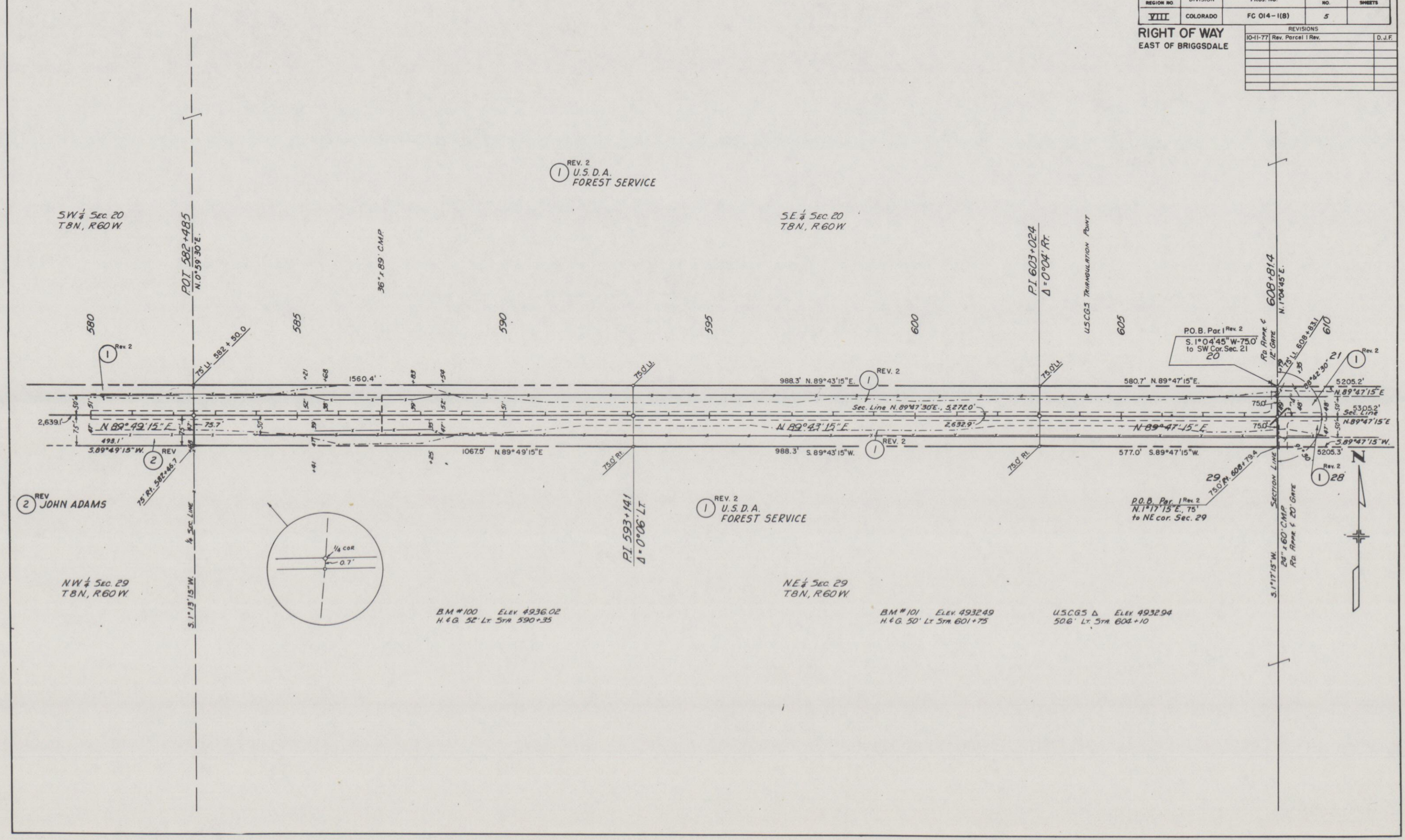

| FEDERAL ROAD REGION NO | DIVISION | PROJ. NO. | SHEET NO | TOTAL SHEETS |
|---|---|---|---|---|
| VIII | COLORADO | FC 014-1(8) | 6 | |

# RIGHT OF WAY
## EAST OF BRIGGSDALE

| REVISIONS | | |
|---|---|---|
| 10-11-77 | Rev. Parcel 1 Rev. | D. J. F. |

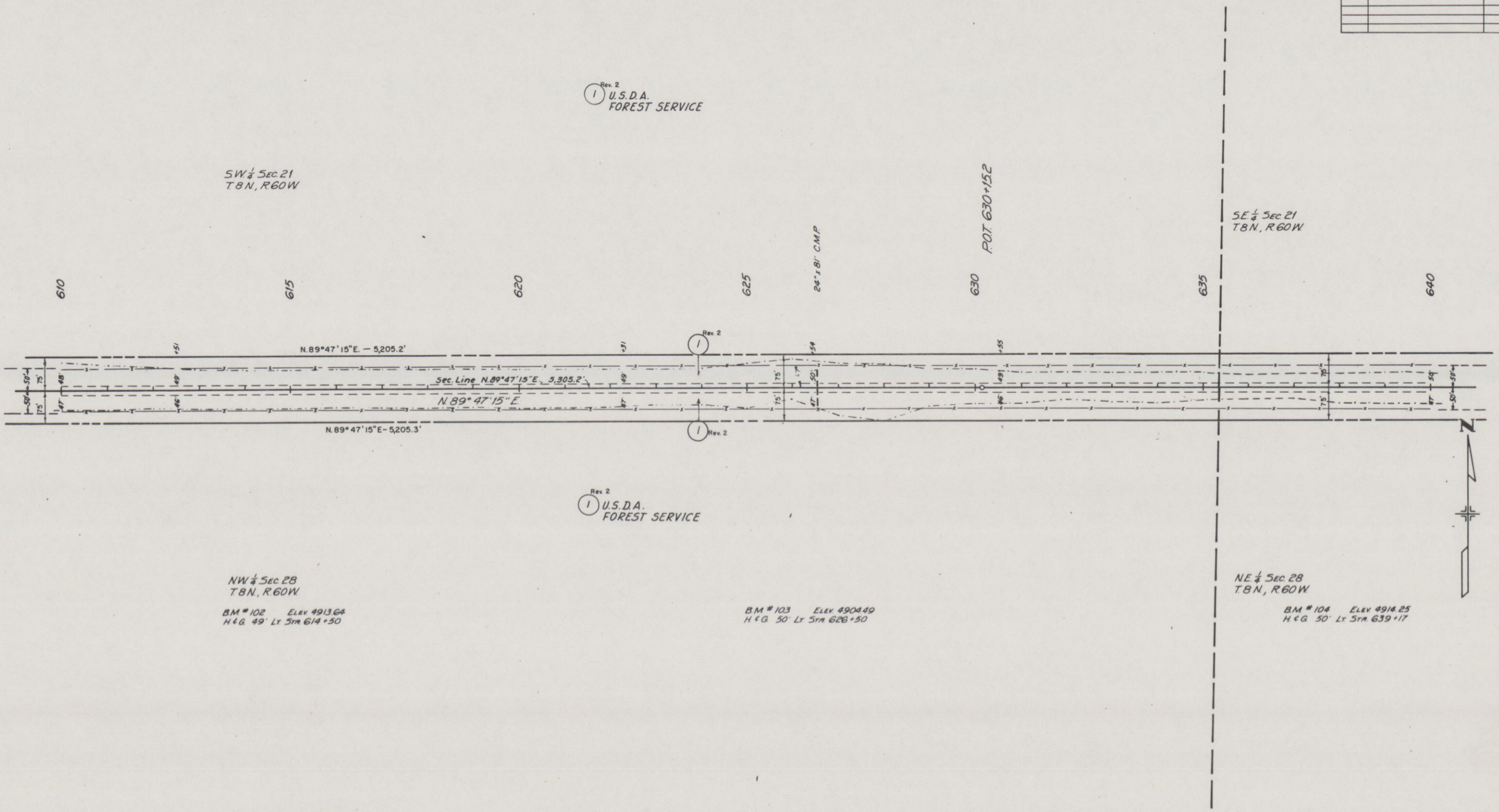

OF HIGHWAYS, STATE OF COLORADO
BRM NO. 126

| FEDERAL ROAD REGION NO | DIVISION | PROJ. NO. | SHEET NO. | TOTAL SHEETS |
|---|---|---|---|---|
| VIII | COLORADO | FC 014-1(8) | 7 | |

# RIGHT OF WAY
EAST OF BRIGGSDALE

| REVISIONS | | |
|---|---|---|
| 10-11-77 | Rev. Par. 1 Rev. | D. J. F. |
| | | |
| | | |
| | | |
| | | |
| | | |
| | | |

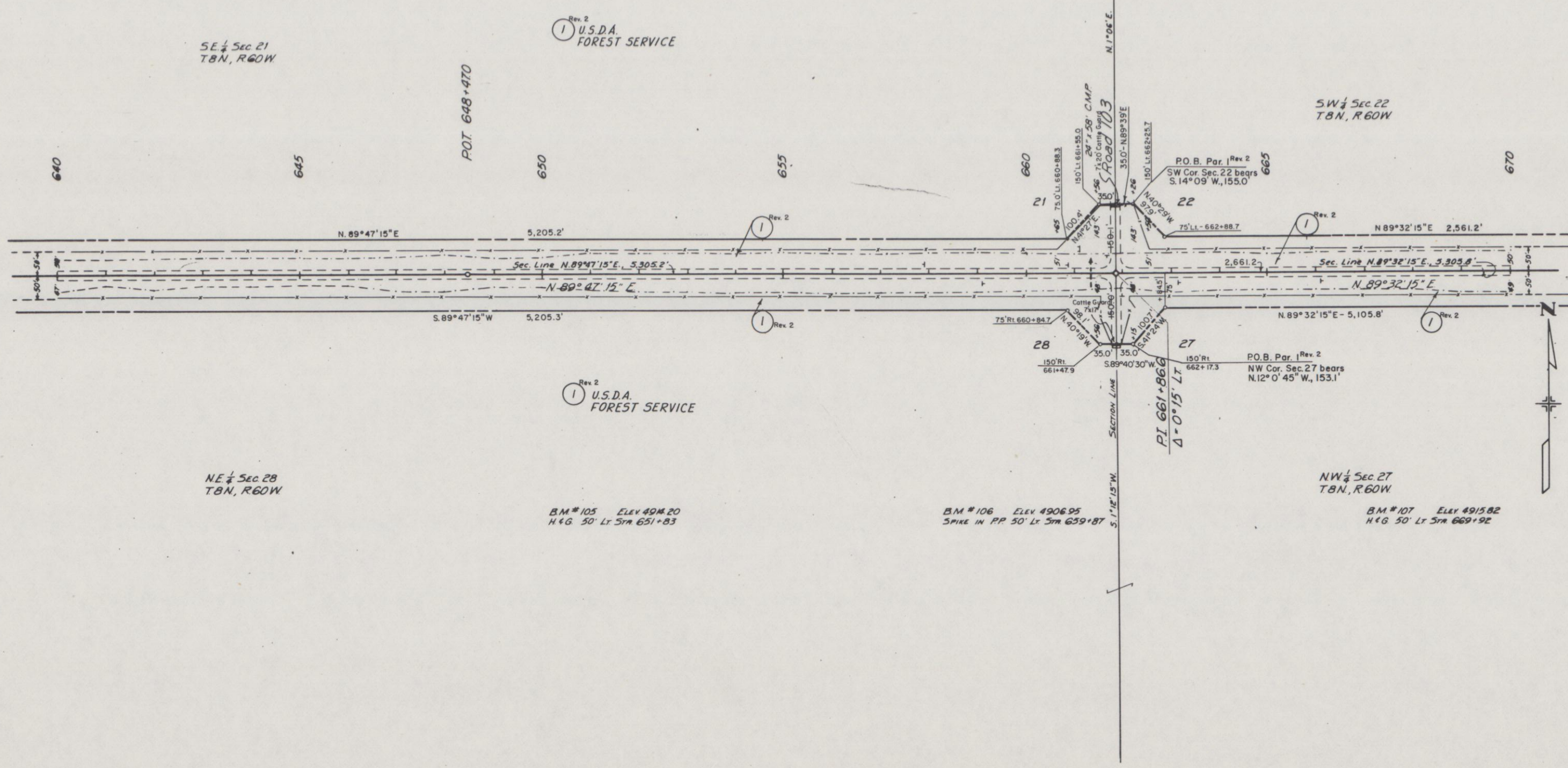

| FEDERAL ROAD REGION NO | DIVISION | PROJ. NO. | SHEET NO | TOTAL SHEETS |
|---|---|---|---|---|
| VIII | COLORADO | FC 014-1(8) | 8 | |

# RIGHT OF WAY
EAST OF BRIGGSDALE

REVISIONS

| | | |
|---|---|---|
| 7-1-77 | Rev. Par. 4 | B. G. |
| 10-11-77 | Rev. Par. 1 Rev. | D. J. F. |

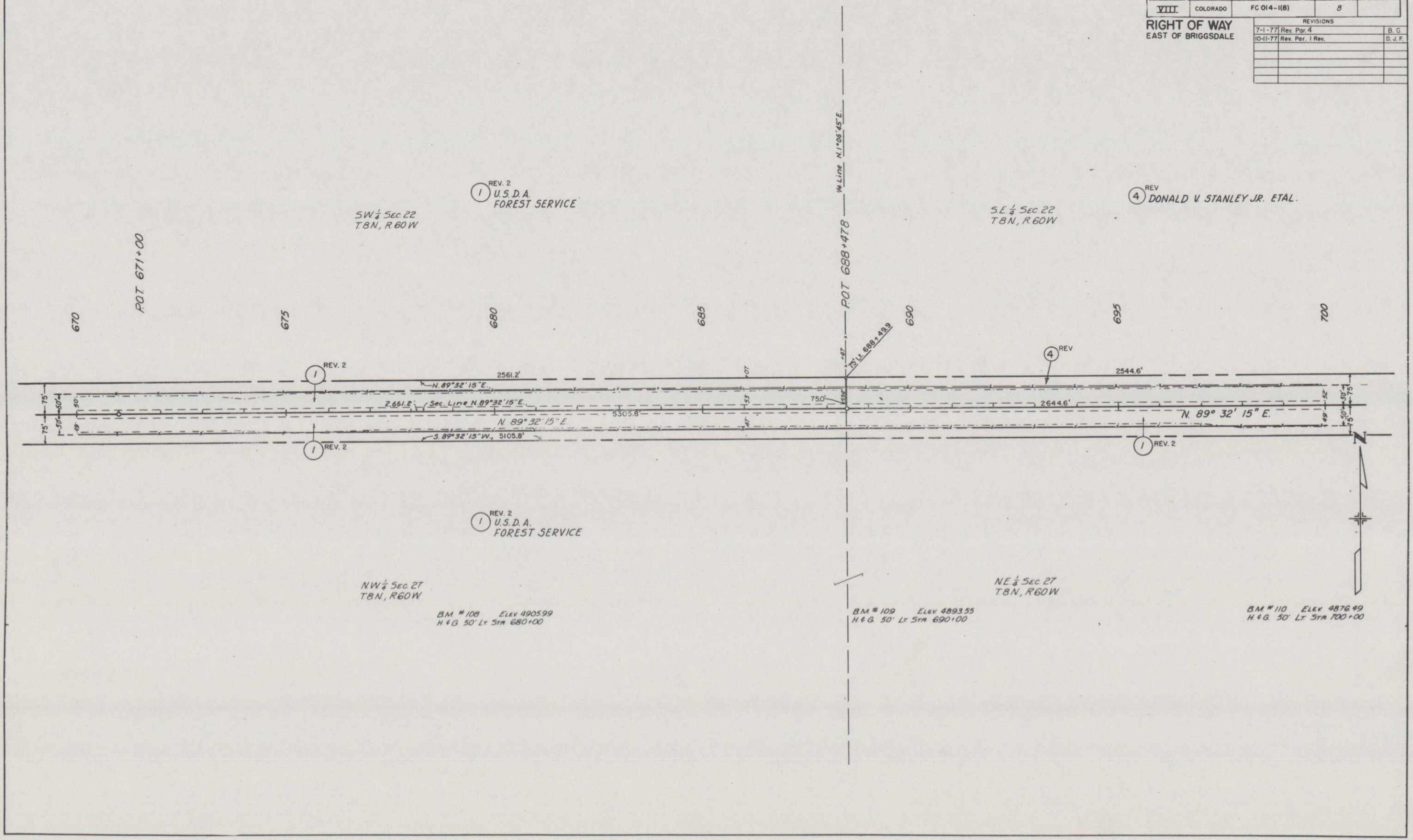

ISION OF HIGHWAYS, STATE OF COLORADO
D. M. FORM NO. 126
IE 1969

| FEDERAL ROAD REGION NO | DIVISION | PROJ. NO. | SHEET NO | TOTAL SHEETS |
|---|---|---|---|---|
| VIII | COLORADO | FC 014-1(8) | 9 | |

# RIGHT OF WAY
## EAST OF BRIGGSDALE

| REVISIONS | | |
|---|---|---|
| 7-1-77 | Rev. Par. 4 | B. G. |
| 10-11-77 | Rev. Parcel 1 Rev. | D. J. F. |

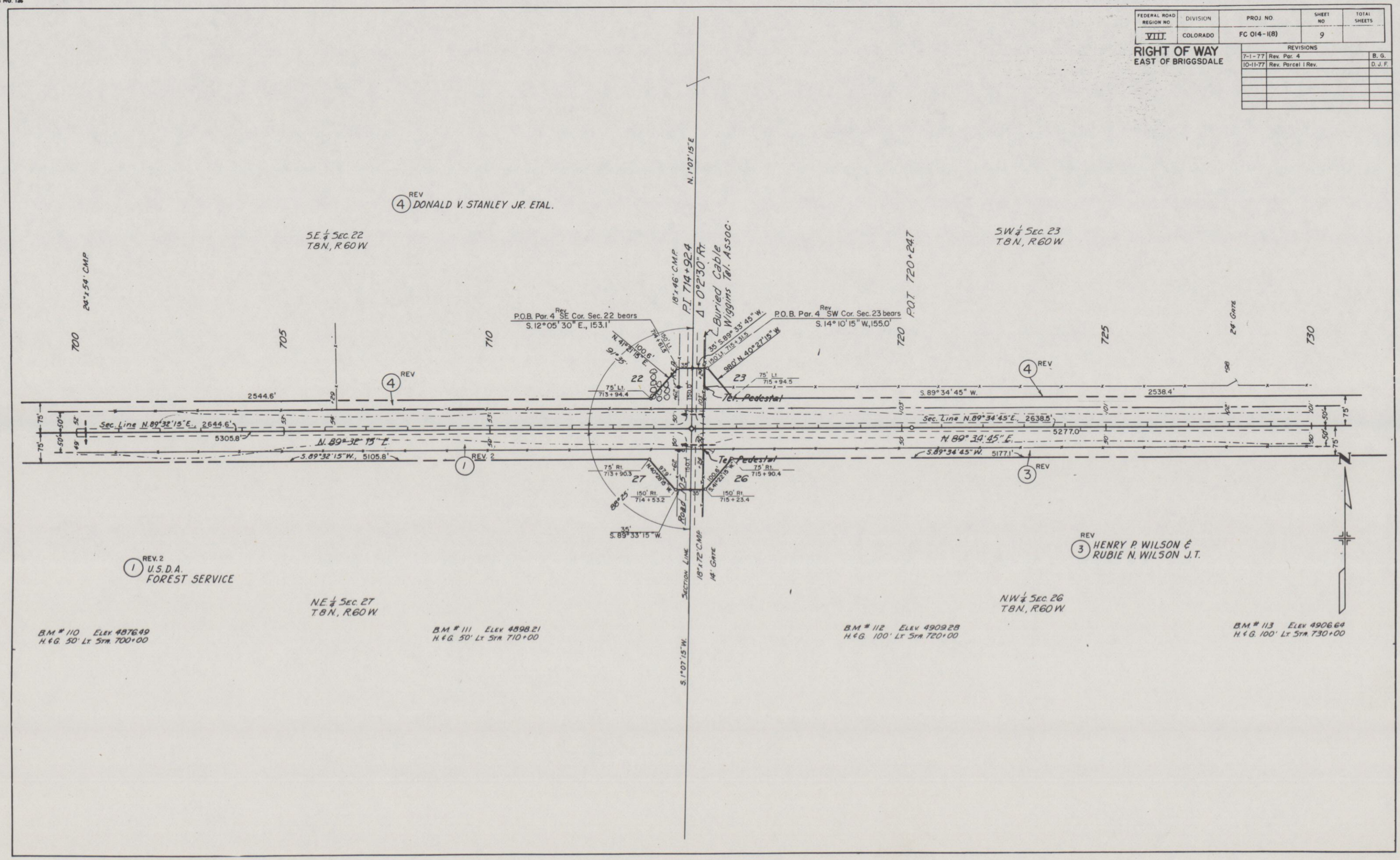

OF HIGHWAYS, STATE OF COLORADO
ORM NO. 126

| FEDERAL ROAD REGION NO | DIVISION | PROJ NO. | SHEET NO. | TOTAL SHEETS |
|---|---|---|---|---|
| VIII | COLORADO | FC 014-1(8) | 10 | |

# RIGHT OF WAY
EAST OF BRIGGSDALE

| REVISIONS | | |
|---|---|---|
| 7-1-77 | Rev. Par. 4 | B.G. |
| 10-11-77 | Rev. Parcel 1 Rev. | D.J.F. |

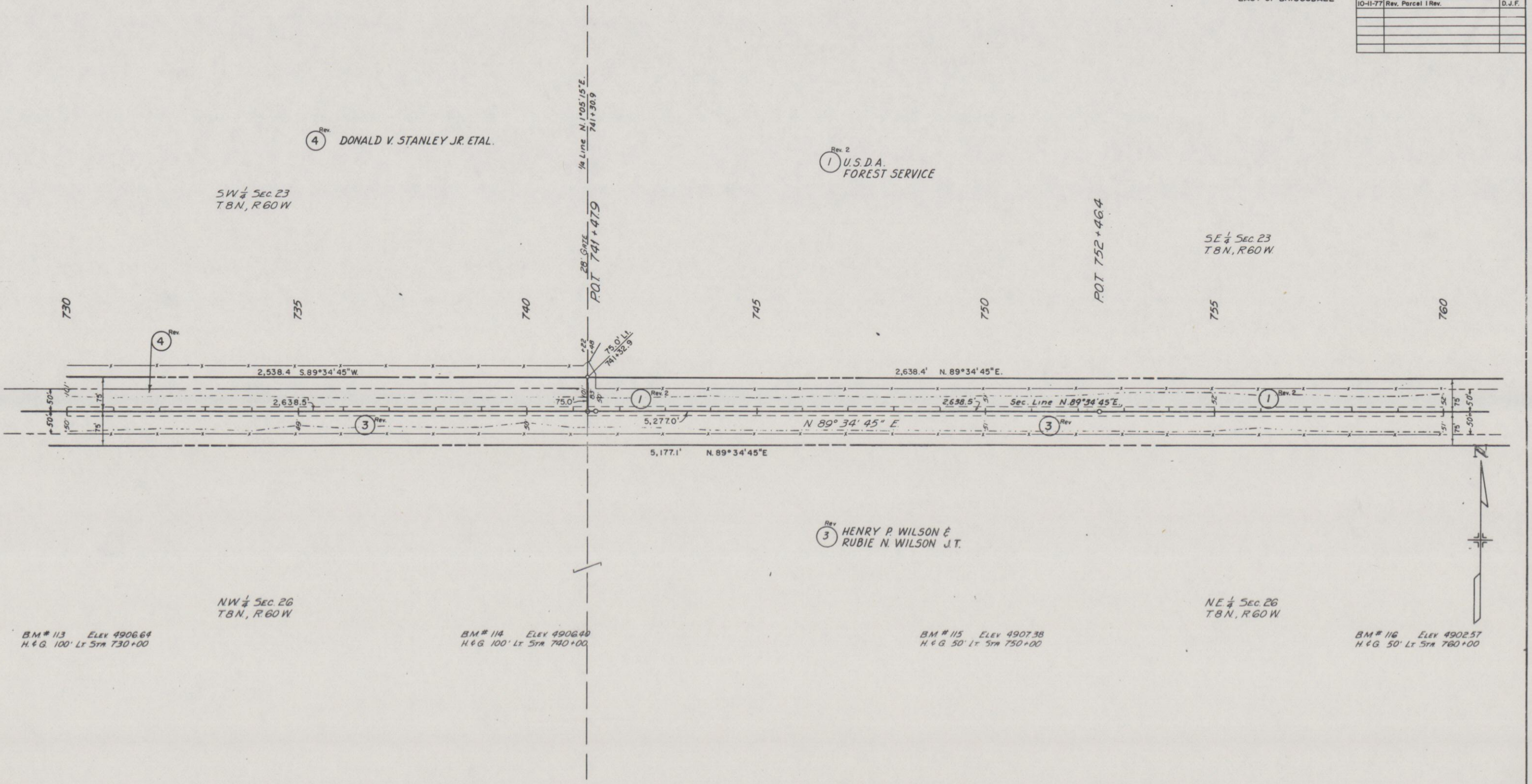

ON OF HIGHWAYS, STATE OF COLORADO
4 FORM NO. 136
1969

| FEDERAL ROAD REGION NO | DIVISION | PROJ NO. | SHEET NO | TOTAL SHEETS |
|---|---|---|---|---|
| VIII | COLORADO | FC 014-1(8) | 11 | |

# RIGHT OF WAY
EAST OF BRIGGSDALE

REVISIONS

| | | |
|---|---|---|
| 10-11-77 | Rev. Parcel 1 Rev. | D. J. F. |

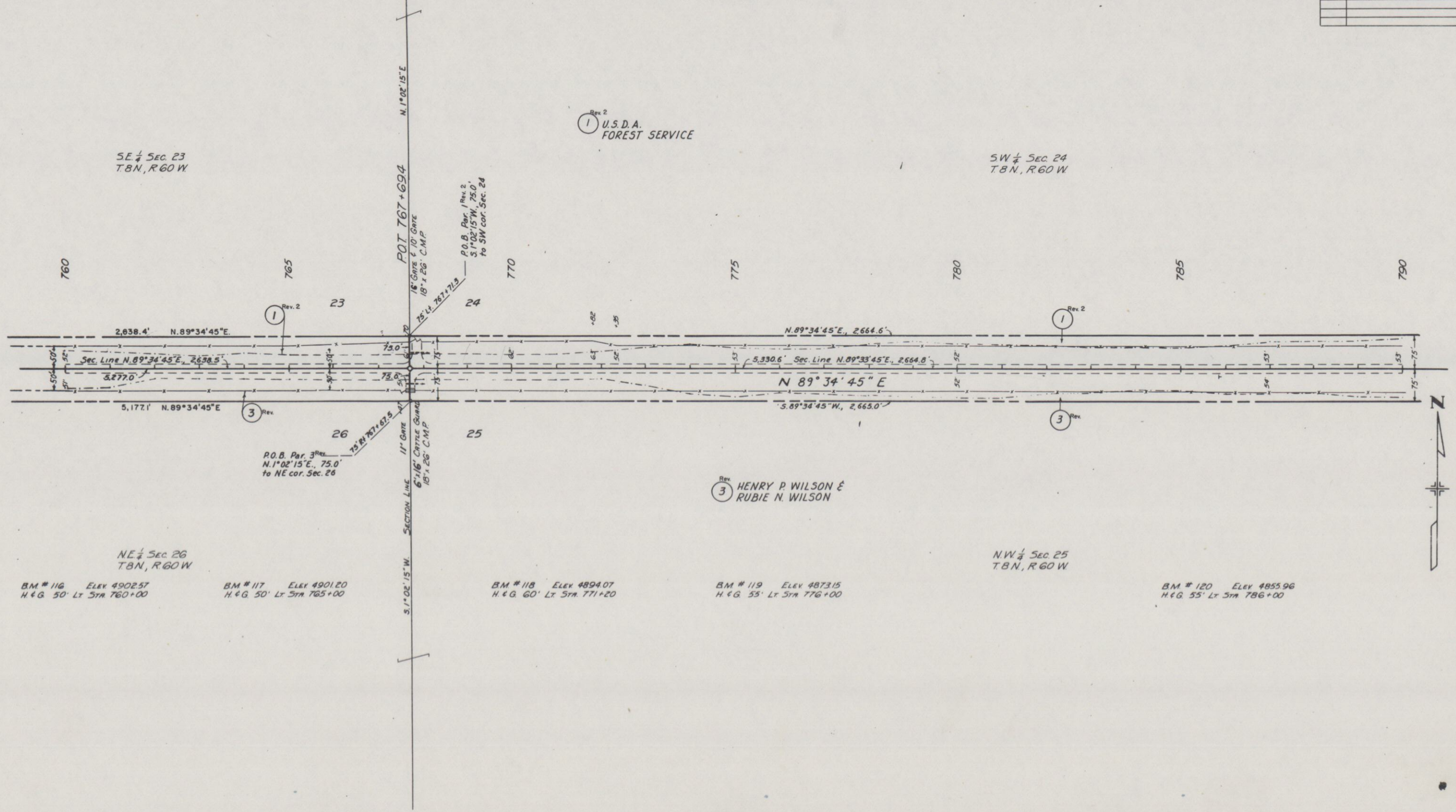

ION OF HIGHWAYS, STATE OF COLORADO
H. FORM NO. 126
1969

| FEDERAL ROAD REGION NO | DIVISION | PROJ. NO. | SHEET NO. | TOTAL SHEETS |
|---|---|---|---|---|
| VIII | COLORADO | FC 014-1(8) | 12 | |

# RIGHT OF WAY
EAST OF BRIGGSDALE

| REVISIONS | | |
|---|---|---|
| 7-1-77 | Corrected R.O.W. Line | B.G. |
| 10-11-77 | Rev. Parcel 1 Rev. | D.J.F. |

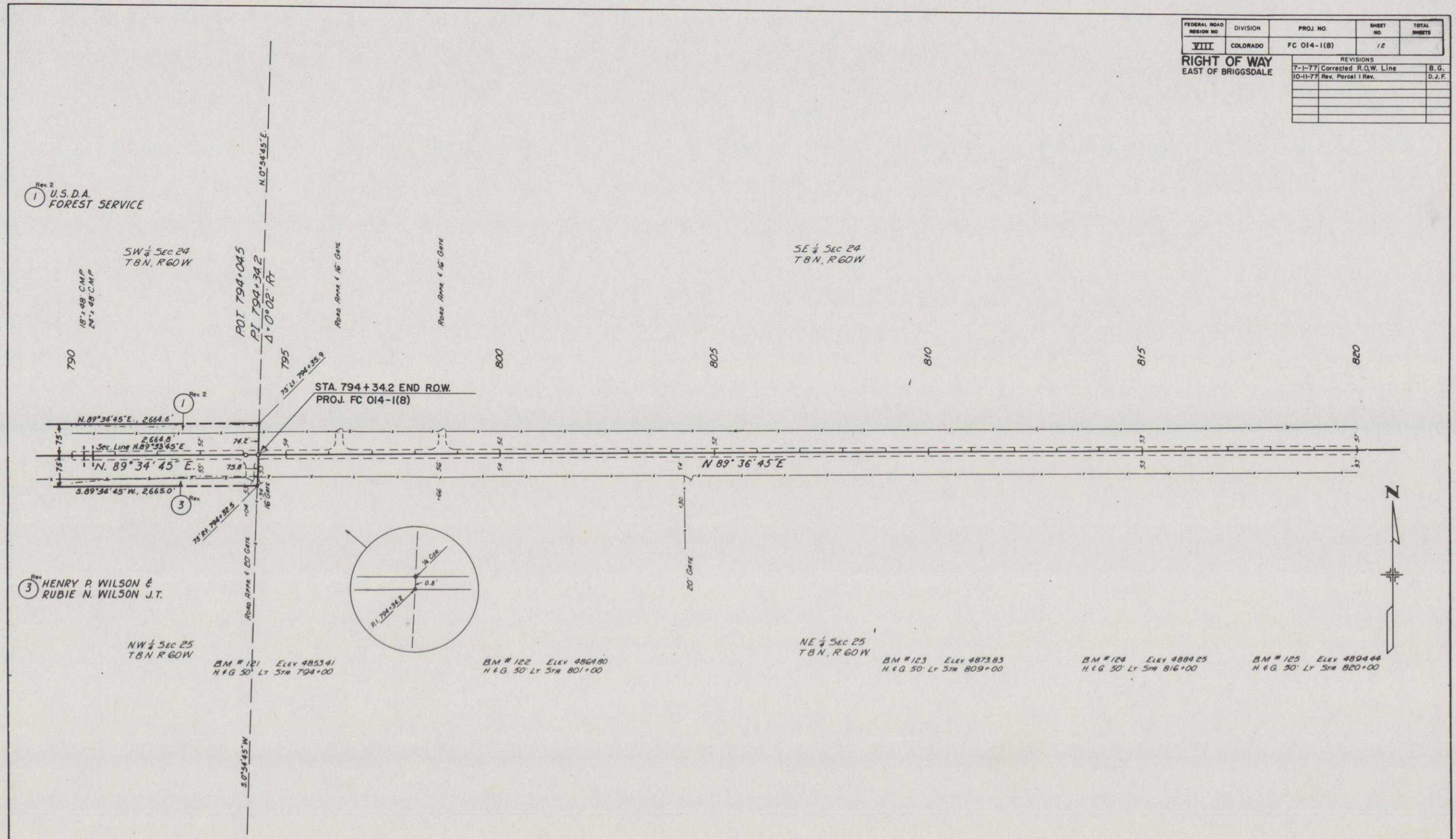

| FEDERAL ROAD REGION NO. | DIVISION | PROJ. NO. | SHEET NO. | TOTAL SHEETS |
|---|---|---|---|---|
| VIII | COLORADO | FC 014-1(8) | 13 | |

# RIGHT OF WAY
## EAST OF BRIGGSDALE

| REVISIONS | | |
|---|---|---|
| 10-11-77 | Rev. Parcel 1 Rev. | D.J.F. |

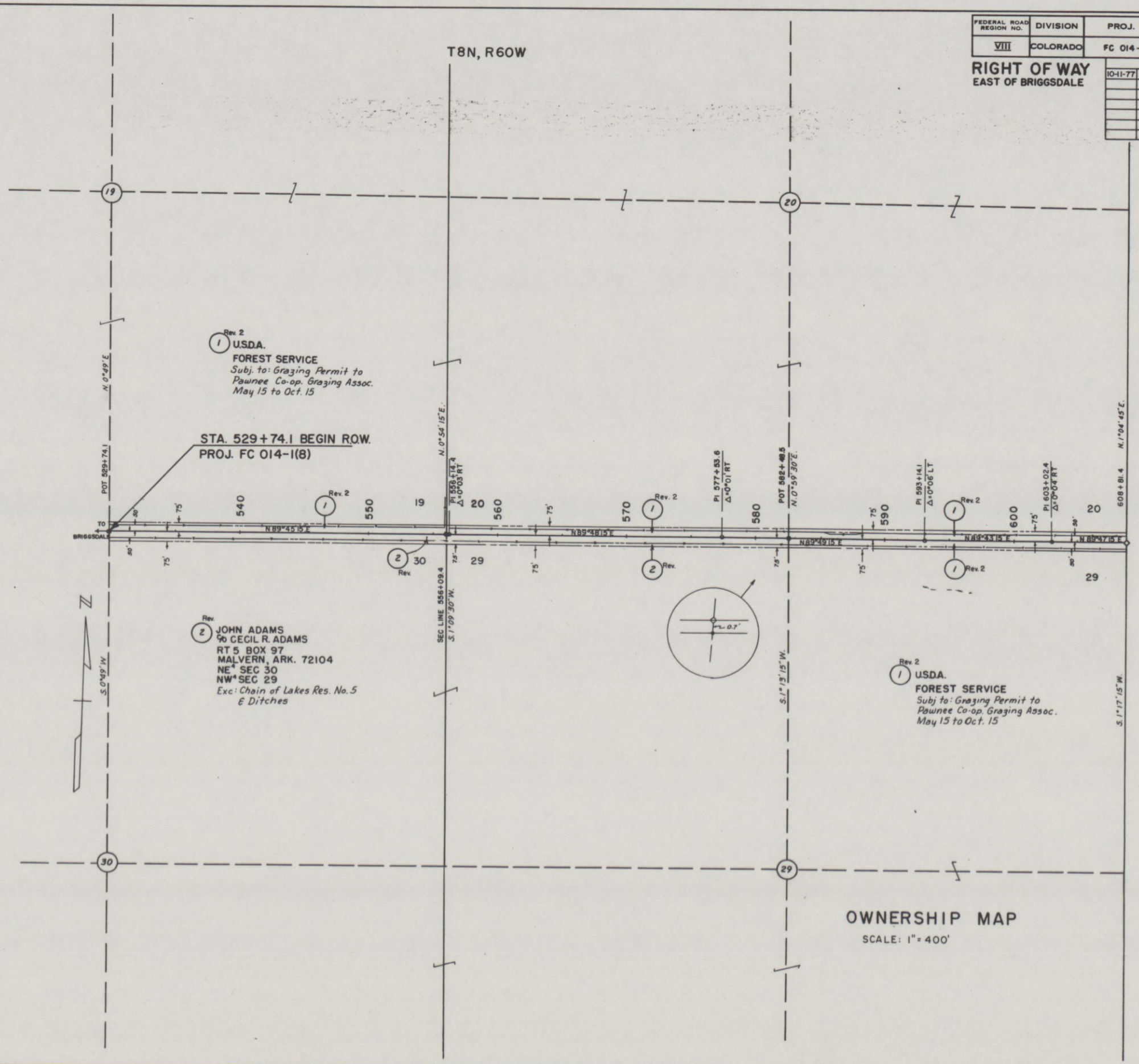

| FEDERAL ROAD REGION NO. | DIVISION | PROJ. NO. | SHEET NO. | TOTAL SHEETS |
|---|---|---|---|---|
| VIII | COLORADO | FC 014-1(8) | 16 | |

# RIGHT OF WAY
EAST OF BRIGGSDALE

| REVISIONS | | |
|---|---|---|
| 7-1-77 | Rev. Par. 4 | G M |
| 10-11-77 | Rev. Parcel 1 Rev. | D. J. F. |

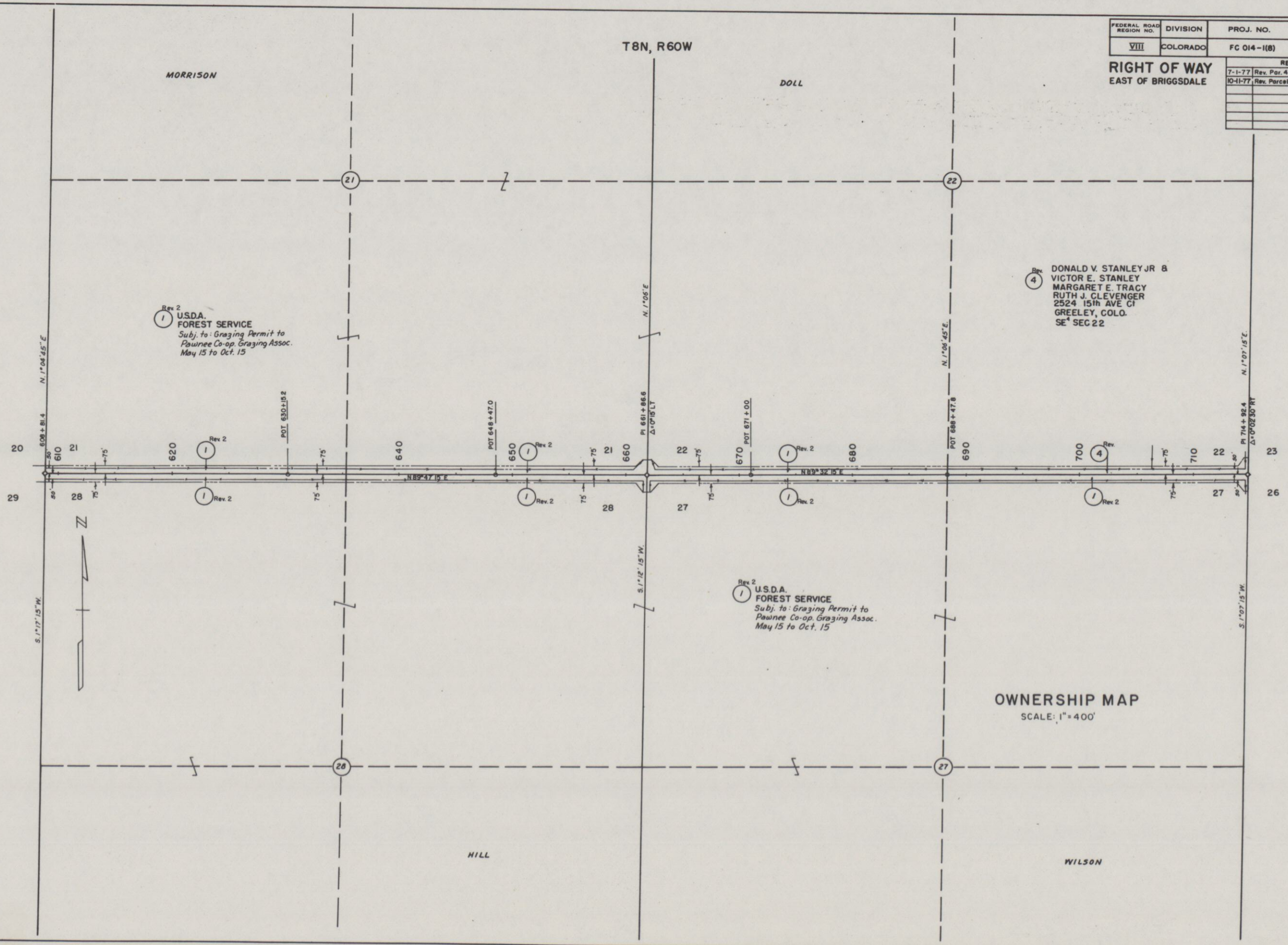

| FEDERAL ROAD REGION NO. | DIVISION | PROJ. NO. | SHEET NO. | TOTAL SHEETS |
|---|---|---|---|---|
| VIII | COLORADO | FC 014-1(8) | 15 | |

# RIGHT OF WAY
EAST OF BRIGGSDALE
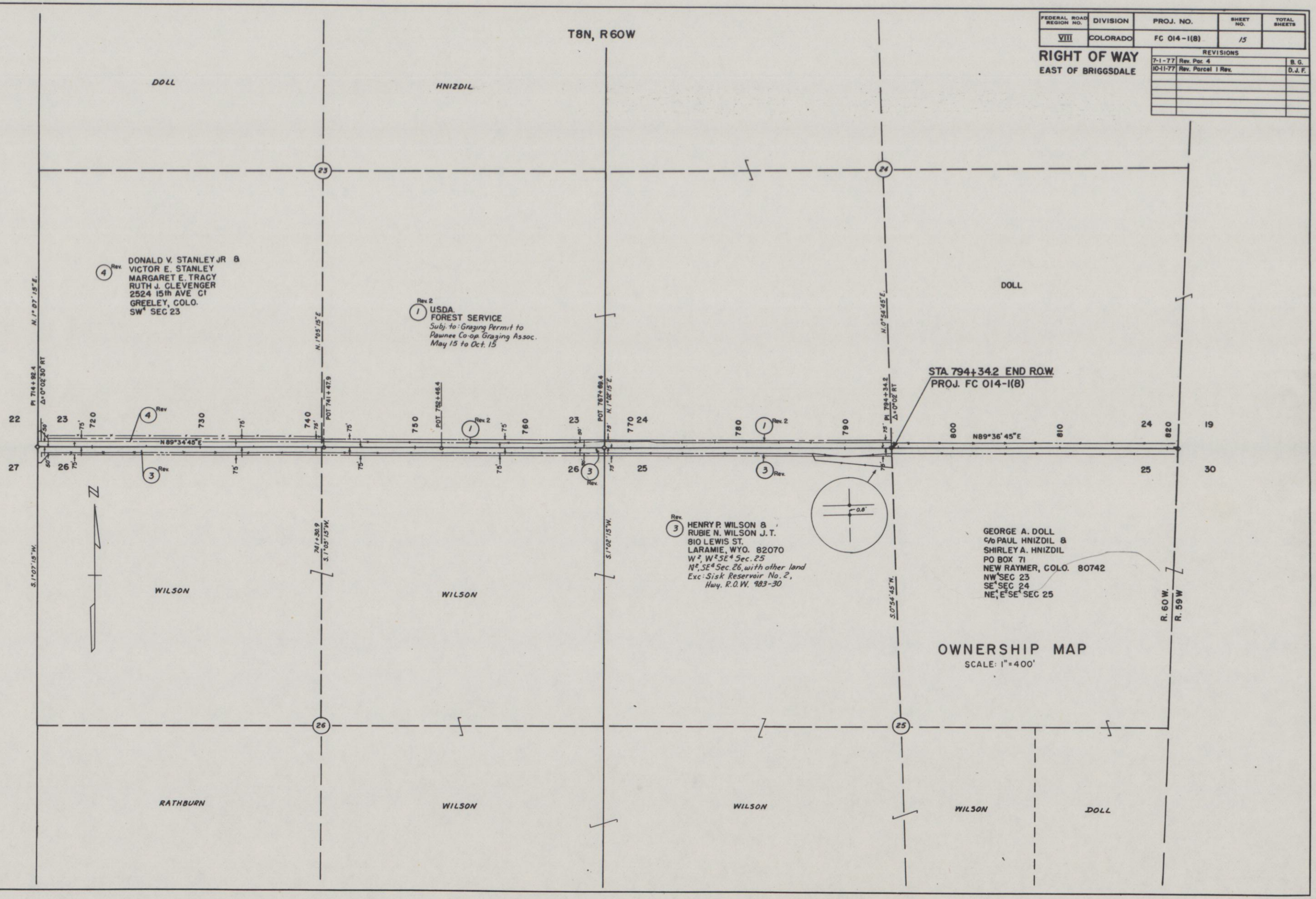
| REVISIONS | | |
|---|---|---|
| 7-1-77 | Rev. Par. 4 | B. G. |
| 10-11-77 | Rev. Parcel 1 Rev. | D. J. F. |