


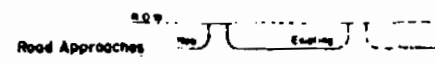
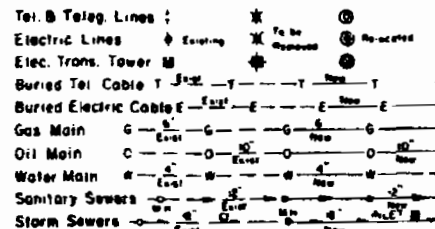
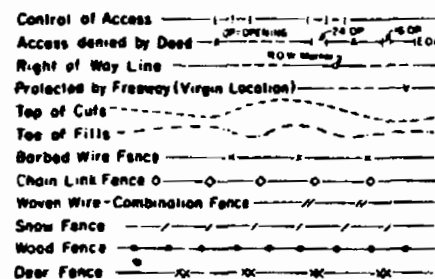

STATE DEPARTMENT OF HIGHWAYS

DIVISION OF HIGHWAYS—STATE OF COLORADO

FEDERAL ROAD REGION NO.	DIVISION	PROJECT NO.	SHEET NO.
III	COLORADO	FC 050-2 (12)	1

RIGHT OF WAY MONTROSE-EAST	REVISIONS

CONVENTIONAL SIGNS



PLAN AND PROFILE OF PROPOSED FEDERAL AID PROJECT NO. FC 050-2 (12) STATE HIGHWAY NO. 50 MONTROSE COUNTY

RIGHT OF WAY

SCALE OF ORIGINAL DRAWINGS

PLAN SHEETS 1" = 50'
DETAIL SHEETS 1" = 50'
OWNERSHIP MAPS 1" = 50'

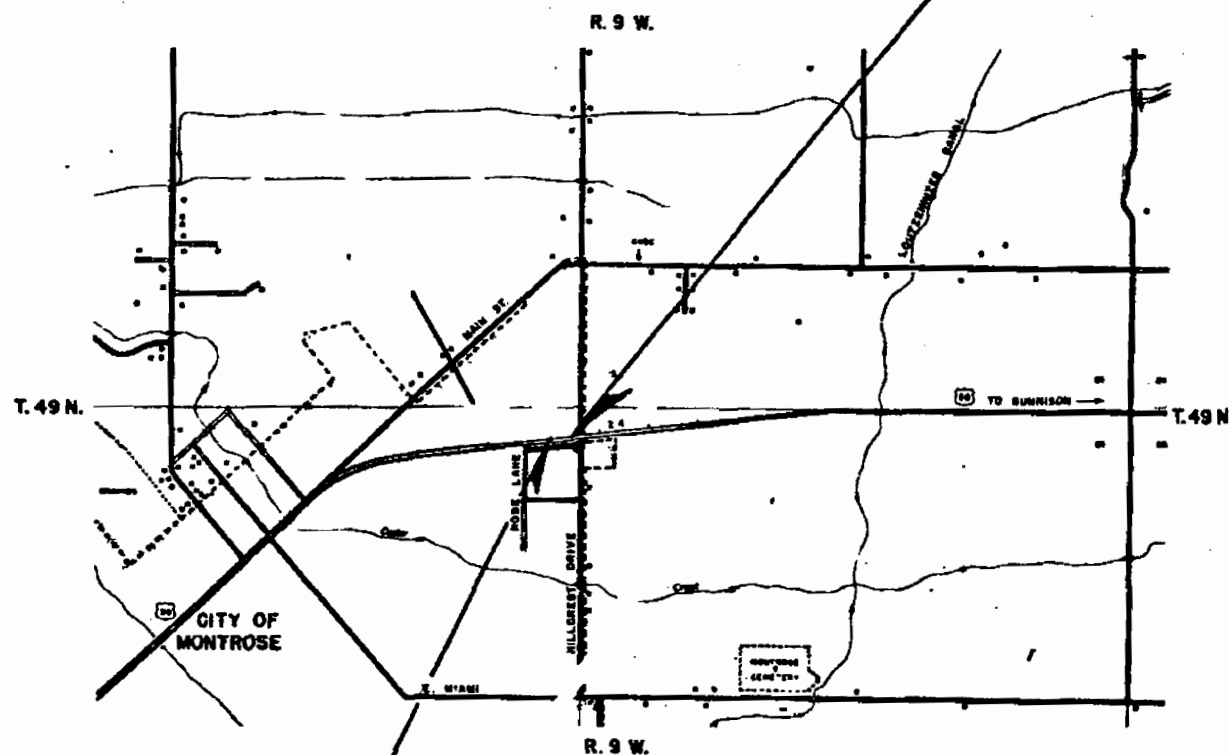
R.O.W. LENGTH OF PROJECT = 1380 FT.

SHT # 11-101

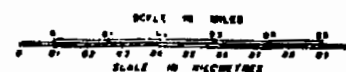
SHEET INDEX

- SHEET NO. 1 TITLE SHEET
2 TABULATION OF OWNERSHIP
3-4 ALIGNMENT & OWNER'S SHEETS

END R.O.W. PROJ. FC 050-2 (12) STA. 21+69.92 =
STA. 505+30.08 on PROJ. NO. F 021-1 (8)



BEGIN R.O.W. PROJ. FC 050-2 (12) STA. 7+90.00 =
STA. 519+10.0 on PROJ. NO. F 021-1 (8)



DIVISION OF HIGHWAYS

APPROVED: *R. L. Chavenger* 3-11-80
Asst. CHIEF ENGINEER DATE

DEPARTMENT OF TRANSPORTATION
FEDERAL HIGHWAY ADMINISTRATION

APPROVED: _____ DATE _____

DIVISION ADMINISTRATOR

R. O. W. TABULATION OF PROPERTIES IN MONTROSE COUNTY S. H. NO. 50

FEDERAL ROAD DISTRICT NO.	DIVISION	PROJECT NO.	SHEET NO.
VIII	COLORADO	FC 050-2(12)	2

RIGHT OF WAY MONTROSE-EAST

PARCEL NO.	OWNER	ADDRESS	LOCATION	AREA IN ACRES				NO.	REMARKS	REVISIONS		
				PARCEL	TO BE ACQUIRED	REMAINDER				2/25/80	Rev. Par. E-5	—
						LEFT	RIGHT					
			T.49N., R.9W., N.M.P.M.						4/22/80	Add. TE-4A	TP	
	PERMANENT EASEMENT											
E-5	SPRING VALLEY ASSOC.		Part of the NE $\frac{1}{4}$ NE $\frac{1}{4}$	0.002	0.002	5.180						
Rev.	A Limited Partnership		Section 27									
	TEMPORARY EASEMENT											
TE-1	C. U. O'NEILL 1/2		Part of the NE $\frac{1}{4}$ NE $\frac{1}{4}$	0.021								
	PERRY A. FLANIGAN 1/3		Section 27									
	RUBY FLANIGAN 1/6											
TE-2	C. U. O'Neill 1/2		Part of the NE $\frac{1}{4}$ NE $\frac{1}{4}$	0.041								
	PERRY A. FLANIGAN 1/3		Section 27									
	RUBY FLANIGAN 1/6											
TE-3	GEORGE G. BALDERSTON & MARGARET JEAN BALDERSTON	E. of Montrose Montrose, Colorado 81401	Part of the NE $\frac{1}{4}$ NE $\frac{1}{4}$ Section 27	0.026								
TE-4	CLIFFORD E. BALDRIDGE BELLE A. BALDRIDGE, (DEC)		Part of the NE $\frac{1}{4}$ NE $\frac{1}{4}$ Section 27	0.016								
TE-4A	See TE-4		See TE-4	0.019								
TE-5	SPRING VALLEY ASSOC. Rev. A Limited Partnership		Part of the NE $\frac{1}{4}$ NE $\frac{1}{4}$ Section 27	0.201								
TE-6	PHILIP W. TRUMBO & REDA M. TRUMBO		Part of the NE $\frac{1}{4}$ NE $\frac{1}{4}$ Section 27	0.085								

