COLORADO DEPT. OF HIGHWAYS
FORM C.D.H. 126
JANUARY 1954

TITLE SHEET

COLORADO DEPARTMENT OF HIGHWAYS

PLAN AND PROFILE OF PROPOSED

FEDERAL AID PROJECT NO. F 010-1 (3

STATE HIGHWAY NO. 14

PHILLIPS COUNTY

CONVENTIONAL SIGNS

- CENTER LINE — PLAN SHEET / TITLE SHEET
- RIGHT OF WAY LINE — R.O.W. MARKER
- COUNTY LINE
- TOWNSHIP OR RANGE LINE
- LAND LINES — SECTION LINE / 1/4 SECTION LINE / 1/16 SECTION LINE
- RAILROAD — TITLE SHEET / PLAN SHEET
- BARBED WIRE FENCE
- COMBINATION WIRE FENCE
- SNOW FENCE
- TELEPHONE & TELEGRAPH LINES
- POWER LINE
- DETOUR
- PRESENT ROAD (Plan Sheets)

SCALES OF ORIGINAL DRAWINGS

ON PLAN	1 IN	100 FT
ON PROFILE	1 IN	100 FT HORIZONTAL
	1 IN	10 FT VERTICAL

GRADE LINE ON PROFILE IS SHOWN AS GRADE OF FINISHED ROAD

LENGTH OF PROJECT = 11.362 MILES (R.O.W.)

RIGHT OF WAY

STA. 1604+04.2
BEGIN F 010-1(3)

STA. 1602+24.8
BEGIN R.O.W. F 010-1(3)

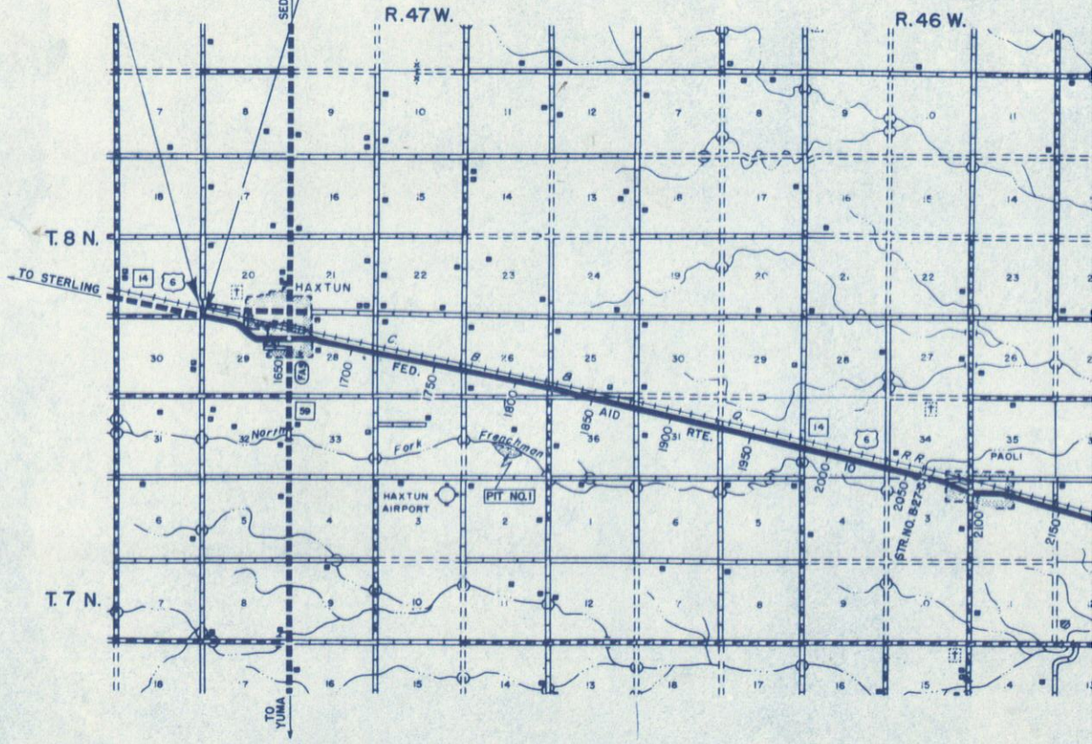

SCALE OF MILES
0 1/2 1 2 3 4

COLORADO DEPARTMENT OF HIGHWAYS
FORM D.O.H. 106
MARCH 1957

R. O. W. TABULATION OF PROPERTIES IN PHILLIPS COUNTY S.H. No. 14 PROJ. F 010-1(3)

FEDERAL ROAD DIVISION NO.	DISTRICT	PROJ. NO.	SHEET NO.	TOTAL SHEETS
9	COLORADO	F 010-1(3)	2	

RIGHT OF WAY

REVISIONS

HAXTUN - PAOLI

PARCEL NO.	OWNER	ADDRESS	LOCATION	AREA IN ACRES PARCEL	AREA IN ACRES TO BE ACQUIRED	DATE	LAND	IMPROV'M'TS.	DAMAGE	MISC.	TOTAL
			T. 8N., R. 47 W.								
1	DELETED										
1-A	AMOS G. AVERY, (LIFE ESTATE TO BILLINGS T. AVERY) & URSULA E. AVERY,	219 LINCOLN AVE., AMHERST, MASS.	NW¼ NW¼ SEC. 29	0.03	0.03						
2	BOARD OF COUNTY COMMISSIONERS PHILLIPS COUNTY, COLORADO	HOLYOKE, COLORADO	NE¼ NW¼, SEC. 29	0.09	0.09						
3	LLOYD MONTEITH	5222 WEST 119th PLACE, INGLEWOOD, CALIF.	SE¼ NE¼, SEC. 28	0.03	0.03						
4	THE TOWN OF HAXTUN, a MUNICIPAL CORPORATION	HAXTUN, COLORADO	SW¼ NW¼, SEC. 27	0.03	0.03						
5	L. L. MUTCHIE	HAXTUN, COLORADO	NE¼ SE¼, SEC. 27	0.03	0.03						
6	MICHAEL J. KUNTZ & DOROTHY IRENE KUNTZ J.T.	HAXTUN, COLORADO	NW¼ SW¼, SEC. 26	0.03	0.03						
7	MICHAEL J. KUNTZ & DOROTHY IRENE KUNTZ J.T.	HAXTUN, COLORADO	SE¼ SE¼, SEC. 26	0.03	0.03						
8	FRANK W. RUETER & NINA F. RUETER, J.T.	HAXTUN, COLORADO	SW¼ SW¼, SEC. 25	0.03	0.03						
8-A	FRANK W. RUETER & NINA F. RUETER, J.T.	HAXTUN, COLO.	SE¼ SW¼ SEC. 25	0.03	0.03						
9	TRUE L. SHANNEP & MAUDE E. SHANNEP, J.T.	HAXTUN, COLORADO	NE¼ NE¼, SEC. 36	0.03	0.03						
			T. 8N., R. 46 W.								
10	DAVID EVANS & HELEN M. EVANS, J.T.	HAXTUN, COLORADO	NW¼ NW¼, SEC. 31	0.03	0.03						
11	HAROLD POND & SOPHIA B. POND, J.T.	HAXTUN, COLORADO	SE¼ NE¼, SEC. 31	0.03	0.03						
12	ANITA L. DEDDENS, TRUSTEE	P.O. BOX 600, BISBEE, ARIZONA	SW¼ NW¼, SEC. 32	0.03	0.03						
13	LAWRENCE O. HEERMAN & CLARA E. HEERMAN, J.T.	HAXTUN, COLORADO	NE¼ SE¼, SEC. 32	0.03	0.03						
14	IRA J. TAYLOR, DECEASED	PAOLI, COLORADO	NW¼ SW¼, SEC. 33	0.03	0.03						
15	ED HAJEK, EMMA HAJEK, BESSIE TAYLOR 1/3 1/3 1/3	HAXTUN, COLORADO	SE¼ SE¼, SEC. 33	0.03	0.03						
16	MERVYN L. MATTSON & EILEEN J. MATTSON, J.T.	HOLYOKE, COLORADO	SW¼ SW¼, SEC. 34	0.03	0.03						
17	DELETED										
			T. 7 N., R. 46 W.								
18	STELLA G. OLIVER, LIFE ESTATE, ERNEST OLIVER, MAYNARD OLIVER, AND DORIS MARIE ABBEY	HOLYOKE, COLORADO	NE¼ SE¼, SEC. 1	0.03	0.03						
			T. 7N., R. 45 W.								
19	GEORGE COLE	% A.G. COLE, UNION NAT'L. BANK BLDG. 104 BROADWAY, DENVER, COLO.	NW¼ SW¼, SEC. 6	0.03	0.03						

COLORADO DEPARTMENT OF HIGHWAYS
Form C. D. H. 134
Jan. 1956

FED. ROAD REG. NO	DIVISION	PROJ. NO.	SHEET NO.	TOTAL SHEETS
9	COLO.	F010-1(3)	3	

RIGHT OF WAY
HAXTUN - PAOLI

REVISIONS

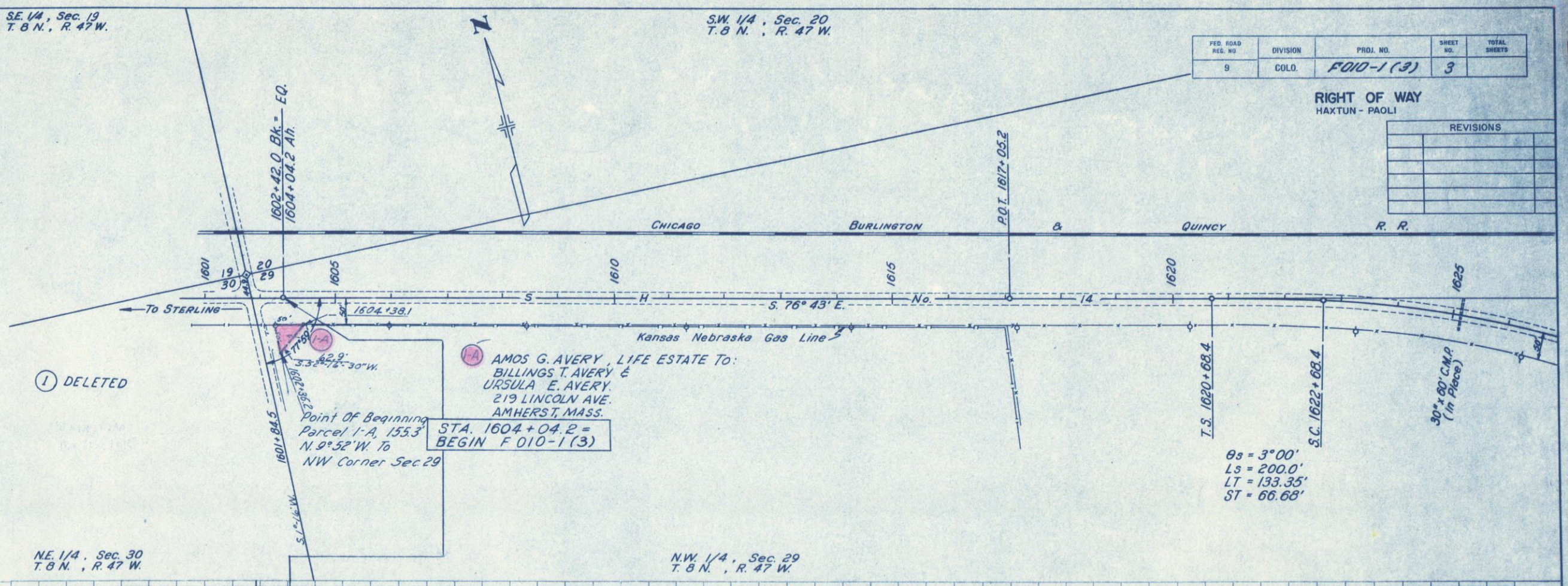

PLAN
NOTE BOOK
NO. NONE
SURVEYED
PLOTTED
DRAWN
ALIGNMENT CHECKED
RT. OF WAY CHECKED
BY
DATE

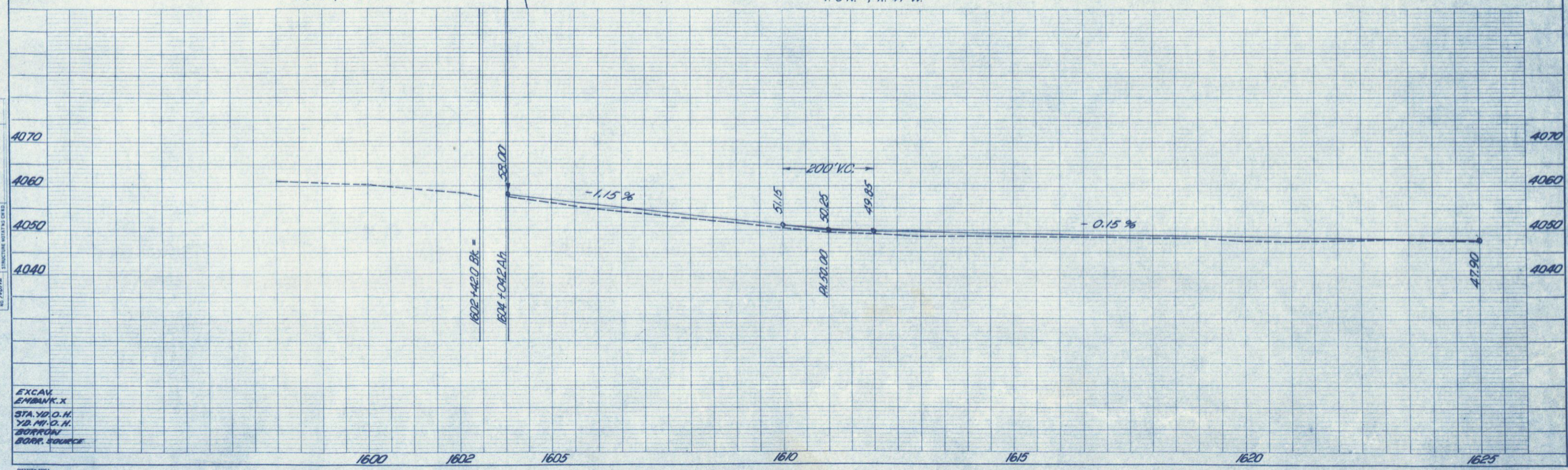

PROFILE
NOTE BOOK
NO. NONE
SURVEYED
PLOTTED
GRADES CHECKED
B.M. NOTED
STRUCTURE NOTE(S) CHKD.
BY
DATE

EXCAV.
EMBANK.
STA. YD. O.H.
YD. MI. O.H.
BORROW
BORR. SOURCE

DIETZGEN 2010A

COLORADO DEPARTMENT OF HIGHWAYS
Form C. D. H. 134
Jan. 1956

REVISIONS	

FED. ROAD REG. NO.	DIVISION	PROJ. NO.	SHEET NO.	TOTAL SHEETS
9	COLO.	F010-1(3)	4	

RIGHT OF WAY
HAXTUN - PAOLI

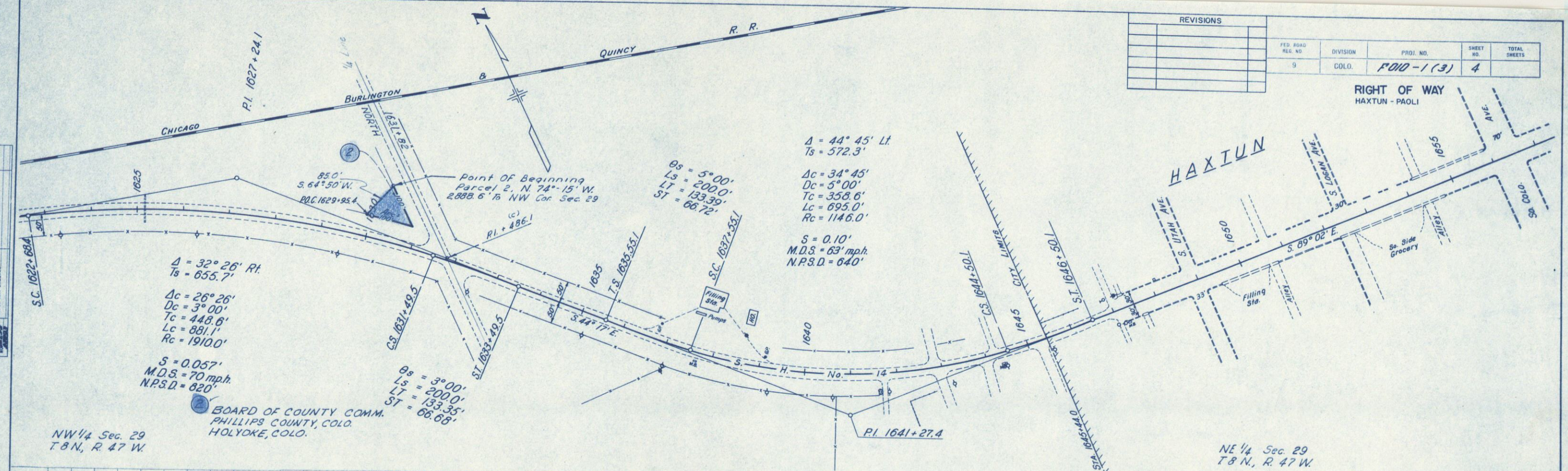

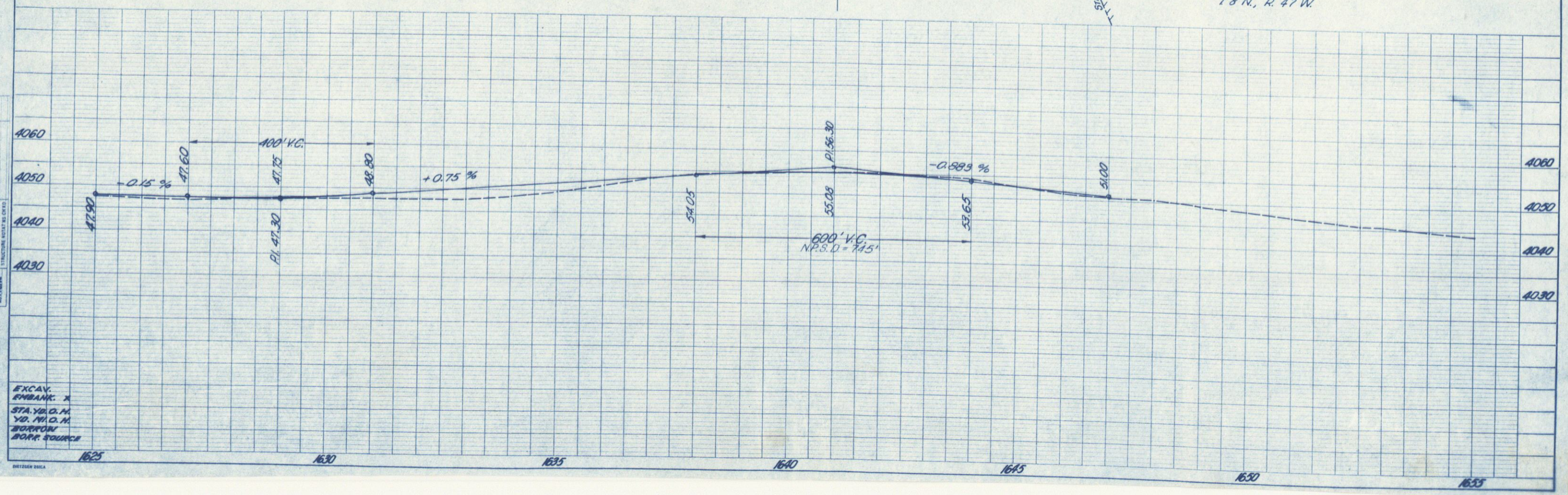

PLAN	
SURVEYED	DATE
PLOTTED	BY
ALIGNMENT CHECKED	
RT. OF WAY CHECKED	
NOTE BOOK	
NO.	

PROFILE	
SURVEYED	DATE
PLOTTED	BY
GRADES CHECKED	
B. M. NOTED	
STRUCTURE NOTAT NO. ON RD.	
NOTE BOOK	
NO. NONE	

EXCAV.
EMBANK. X
STA. YD. O.H.
YD. M.O.H.
BORROW
BORR. SOURCE

DIETZGEN 2010.A

FED. ROAD DIST. NO.	STATE	PROJ. NO.	SHEET NO.	TOTAL SHEETS
3	COLO.	F010-1(3)	5	

HAXTUN - PAOLI

RIGHT OF WAY

REVISIONS

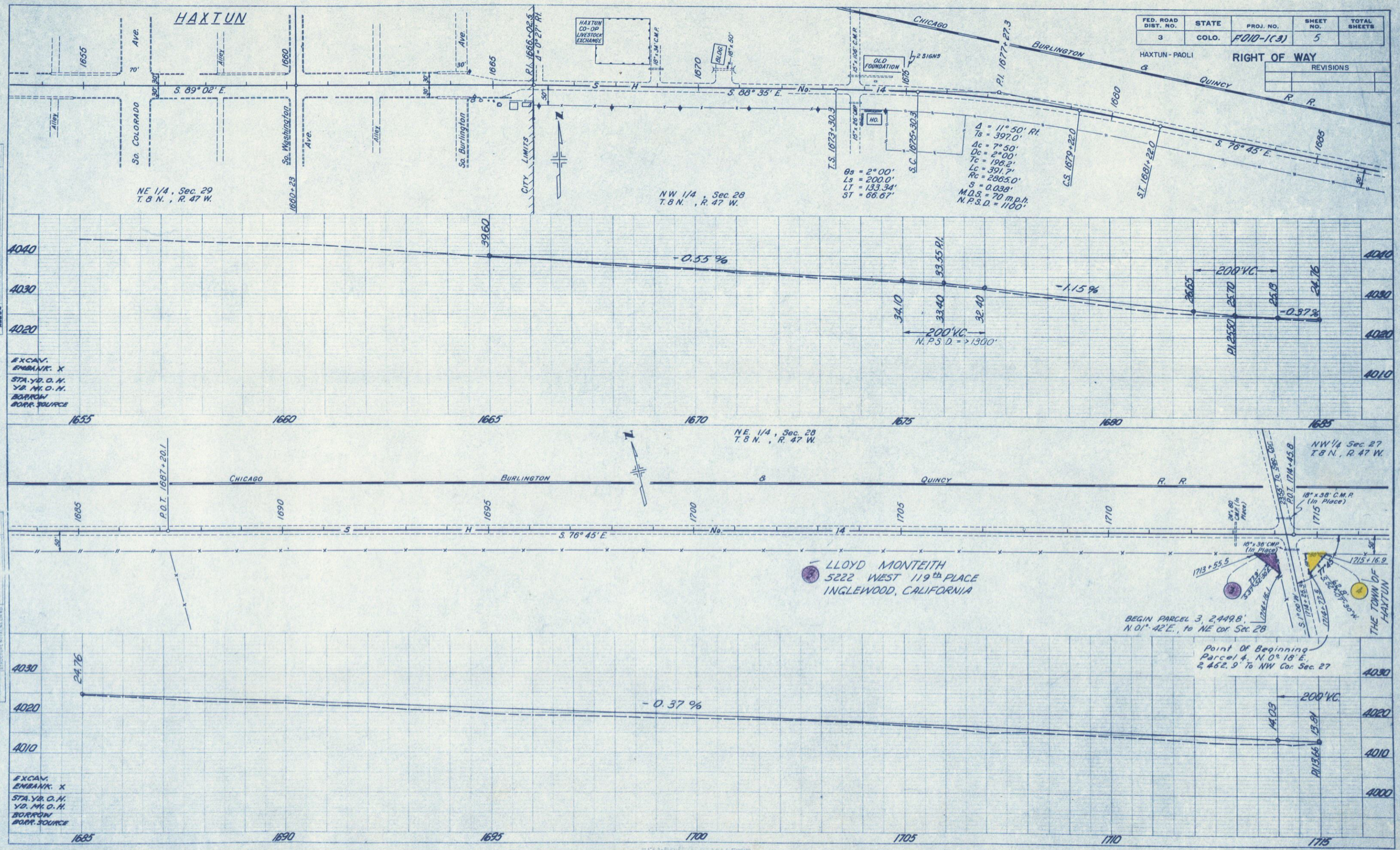

PLAN — SURVEYED / PLOTTED / CURVES CHECKED / PLANS CHECKED / RT. OF WAY CHECKED — NOTE BOOK — DATE — BY

PROFILE — SURVEYED / PLOTTED / GRADES CHECKED / PLANS CHECKED / STRUCTURE NOTING CHECKED — NOTE BOOK — DATE — BY

FED. ROAD DIST. NO.	STATE	PROJ. NO.	SHEET NO.	TOTAL SHEETS
3	COLO.	F010-1(3)	6	

RIGHT OF WAY
HAXTUN - PAOLI

REVISIONS

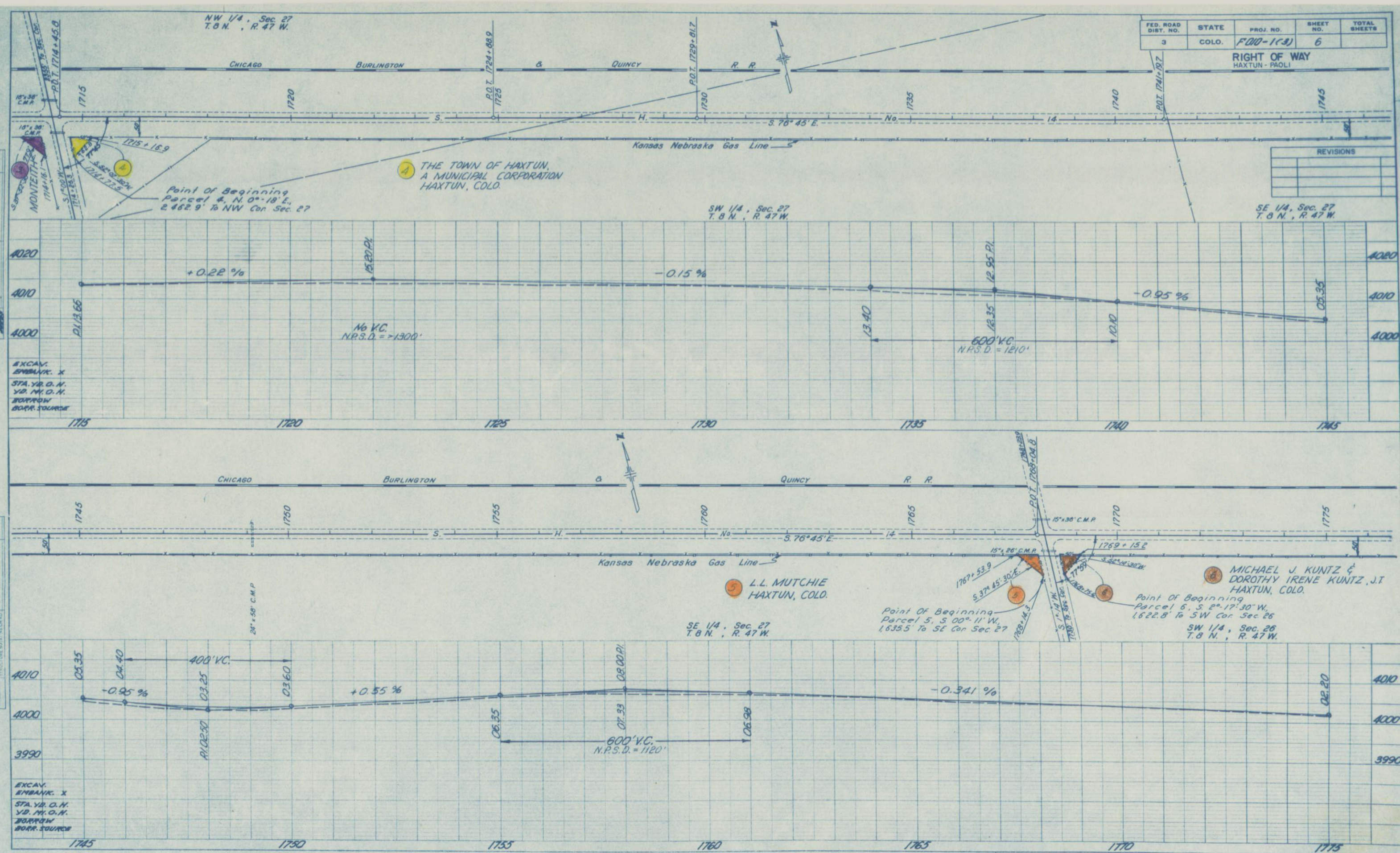

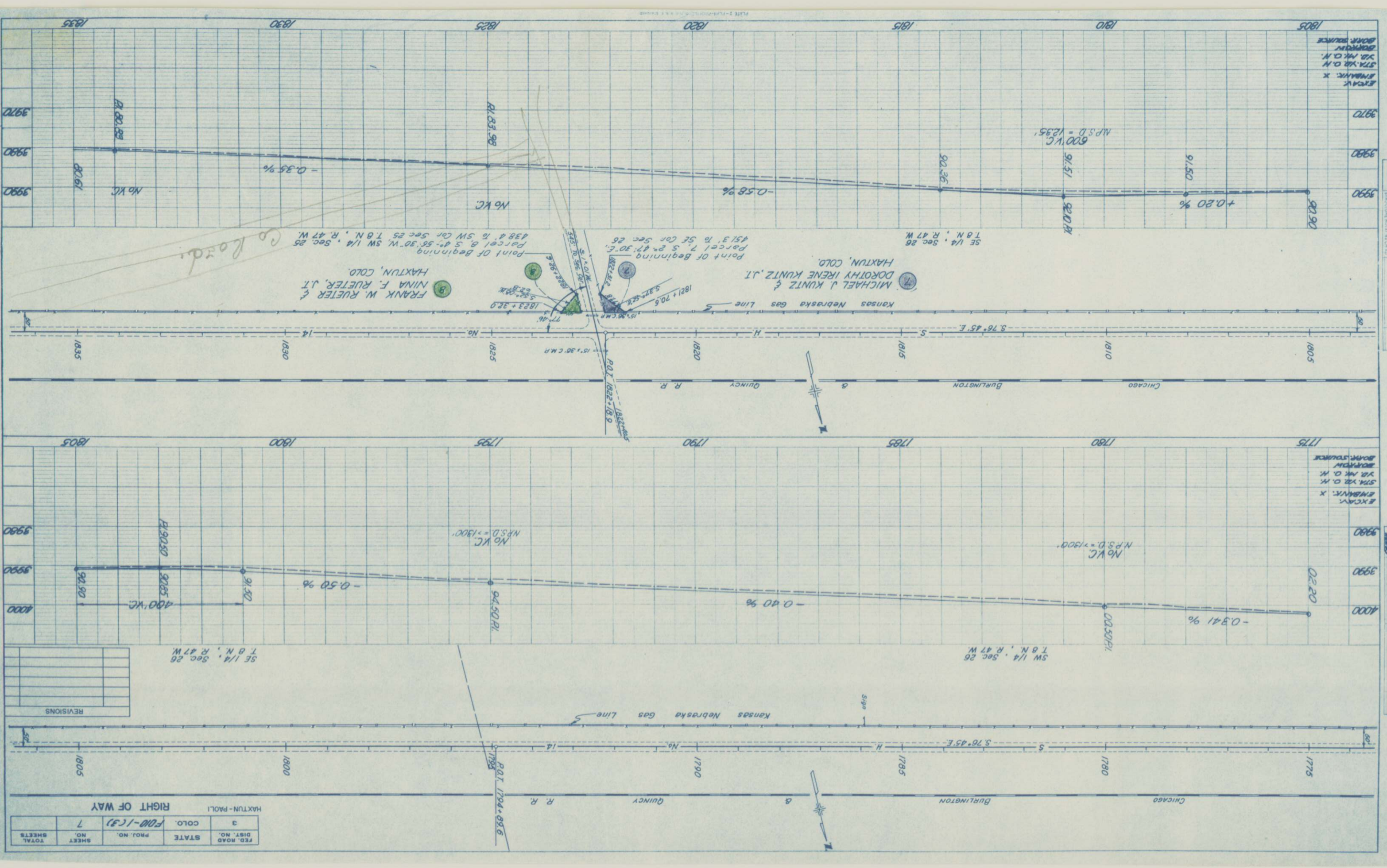
PROFILE
PLAN
Chicago Burlington & Quincy R. R.
Kansas Nebraska Gas Line
S. 76° 45' E.
P.O.T. 1822+18.9
P.O.T. 1794+85.6
FRANK W. RUETER & NINA F. RUETER, J.T.
HAXTUN, COLO.
MICHAEL J. KUNTZ & DOROTHY IRENE KUNTZ, J.T.
HAXTUN, COLO.
Point of Beginning Parcel 8, S 4°-56'-30" W, SW 1/4, Sec. 25 438.4' fr SW Cor Sec 25 T 8 N., R. 47 W.
Point of Beginning Parcel 7, S 2°-47'-30" E, 451.3' fr SE Cor Sec. 26
SE 1/4, Sec. 26 T 8 N., R 47 W.
SW 1/4, Sec. 26 T. 8 N., R 47 W.
+0.20 %
-0.58 %
-0.35 %
-0.41 %
-0.40 %
-0.50 %
No VC.
600' V.C.
490' V.C.
N.P.S.D. = 1235'
N.P.S.D. = 1300'
REVISIONS
RIGHT OF WAY
HAXTUN - PAOLI
FED. ROAD DIST. NO. 3
STATE COLO.
PROJ. NO. F010-1(3)
SHEET NO. 7
TOTAL SHEETS

FED. ROAD DIST. NO.	STATE	PROJ. NO.	SHEET NO.	TOTAL SHEETS
3	COLO.	F010-1(3)	8	

HAXTUN - PAOLI

RIGHT OF WAY

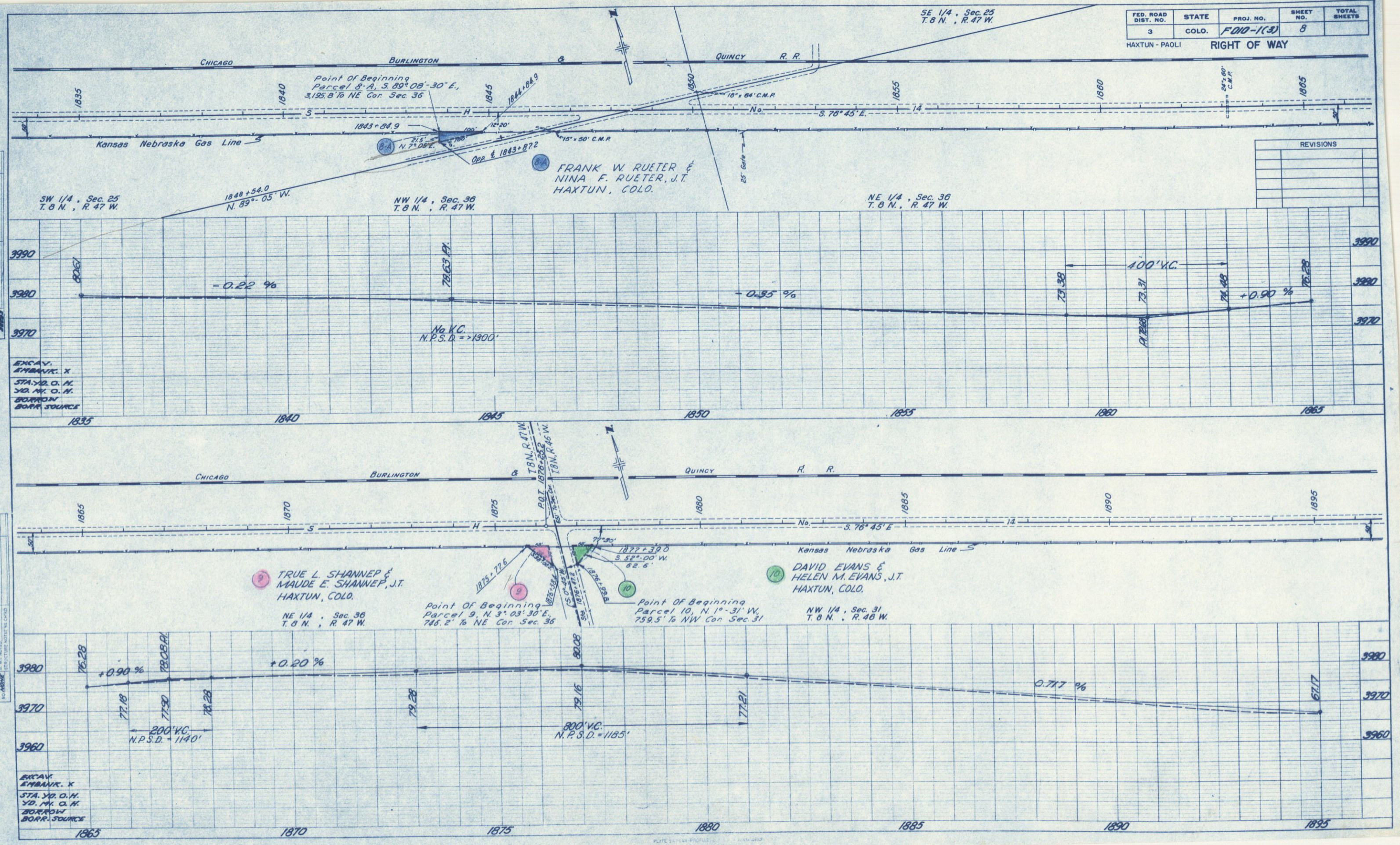

REVISIONS

PLAN — SURVEYED: PLOTTED: CALCULATIONS CHECKED: RT. OF WAY CHECKED: NOTE BOOK: NO. NONE

PROFILE — SURVEYED: PLOTTED: CALCULATIONS CHECKED: R. M.'s NOTED: STRUCTURE NOTES NO. CHKD.: NOTE BOOK: NO. NONE

FED. ROAD DIST. NO.	STATE	PROJ. NO.	SHEET NO.	TOTAL SHEETS
3	COLO.	F010-1(3)	9	

HAXTUN - PAOLI

RIGHT OF WAY

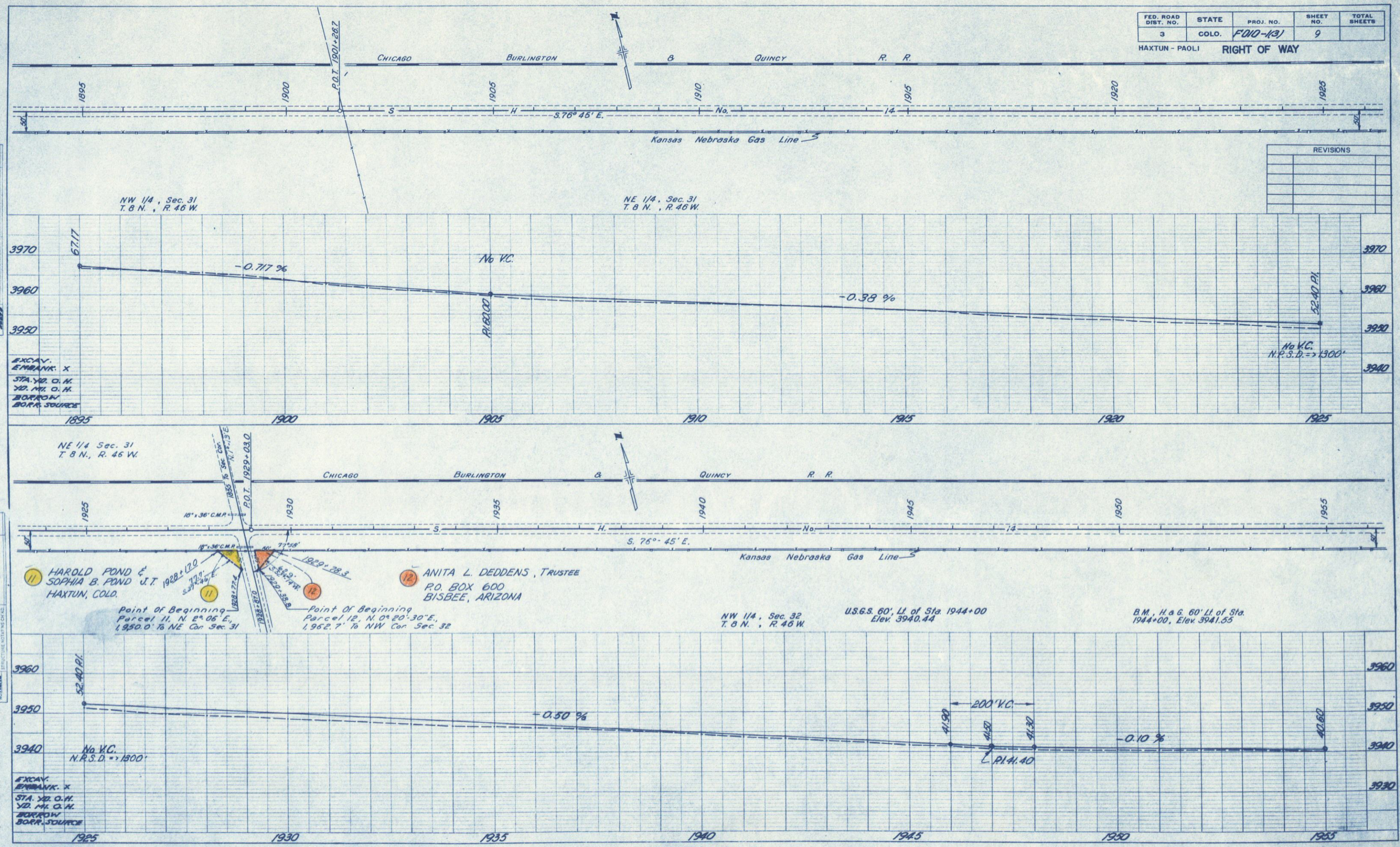

REVISIONS		

PLAN — SURVEYED, PLOTTED, NOTE BOOK, CONTROL POINTS CHECKED, ALIGNMENT CHECKED, RIGHT OF WAY CHECKED, BY, DATE

PROFILE — SURVEYED, PLOTTED, NOTE BOOK, CONTROL POINTS CHECKED, B.M. NOTED, STRUCTURE NOTAT'NS CHECKED, BY, DATE

PLATE 2 - PLAN-PROFILE O.P.R.R.W.E. STANDARD

REVISIONS	

FED. ROAD DIST. NO.	STATE	PROJ. NO.	SHEET NO.	TOTAL SHEETS
3	COLO.	F010-1(3)	10	

RIGHT OF WAY — HAXTUN - PAOLI

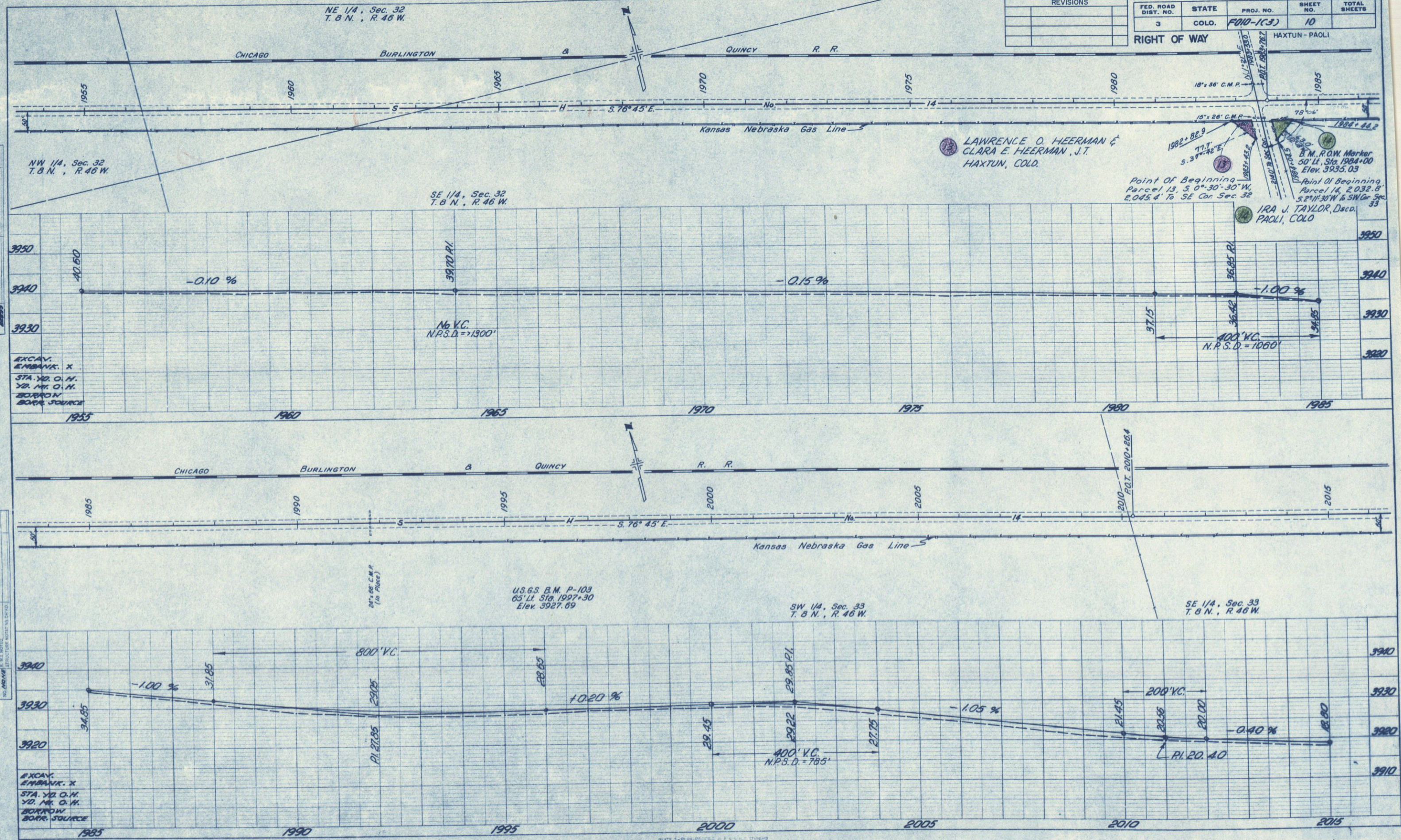

PLAN — SURVEYED ____ PLOTTED ____ NOTE BOOK ____ ALIGNMENT CHECKED ____ RT. OF WAY CHECKED ____ NO. ____ BY ____ DATE ____

PROFILE — SURVEYED ____ PLOTTED ____ NOTE BOOK ____ CROSS CHECKED ____ NO. ____ W.S. NOTED ____ STRUCTURE NOTES NO. CHKD. ____ BY ____ DATE ____

PLATE 2 - PLAN-PROFILE

FED. ROAD DIST. NO.	STATE	PROJ. NO.	SHEET NO.	TOTAL SHEETS
3	COLO.	F010-1(3)	11	

HAXTUN - PAOLI

RIGHT OF WAY

REVISIONS

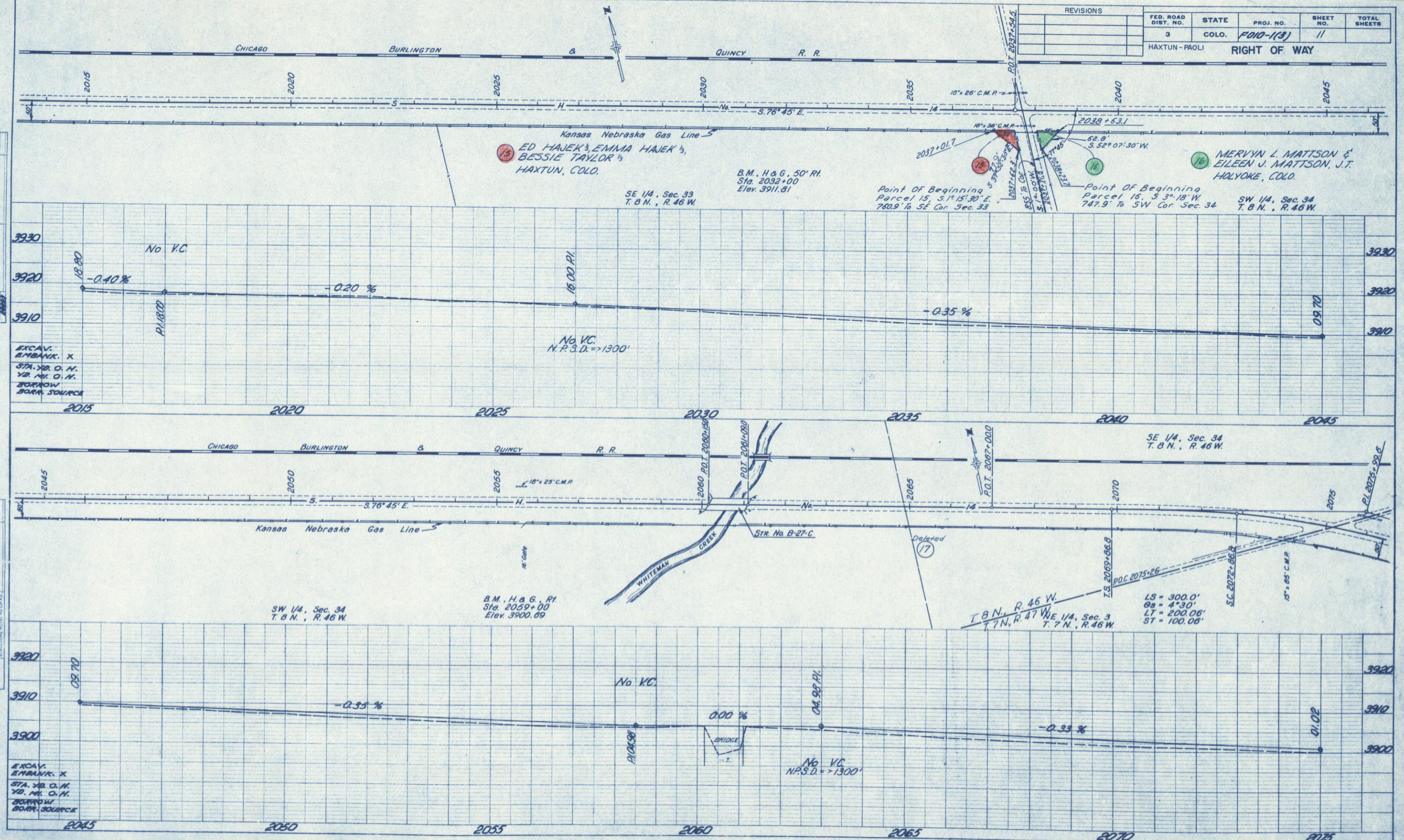

PLAN: SURVEYED, PLOTTED, ALIGNMENT CHECKED, RT. OF WAY CHECKED. NOTE BOOK NO. BY DATE

PROFILE: SURVEYED, PLOTTED, GRADES CHECKED, NOTE BOOK NO. BY DATE, STRUCTURE NOTE NO. CHKD.

PLATE 2 - PLAN-PROFILE

COLORADO DEPARTMENT OF HIGHWAYS
Form C. D. H. 134
Jan. 1958

FED. ROAD REG. NO.	DIVISION	PROJ. NO.	SHEET NO.	TOTAL SHEETS
9	COLO.	F010-1(3)	12	

RIGHT OF WAY
HAXTUN - PAOLI

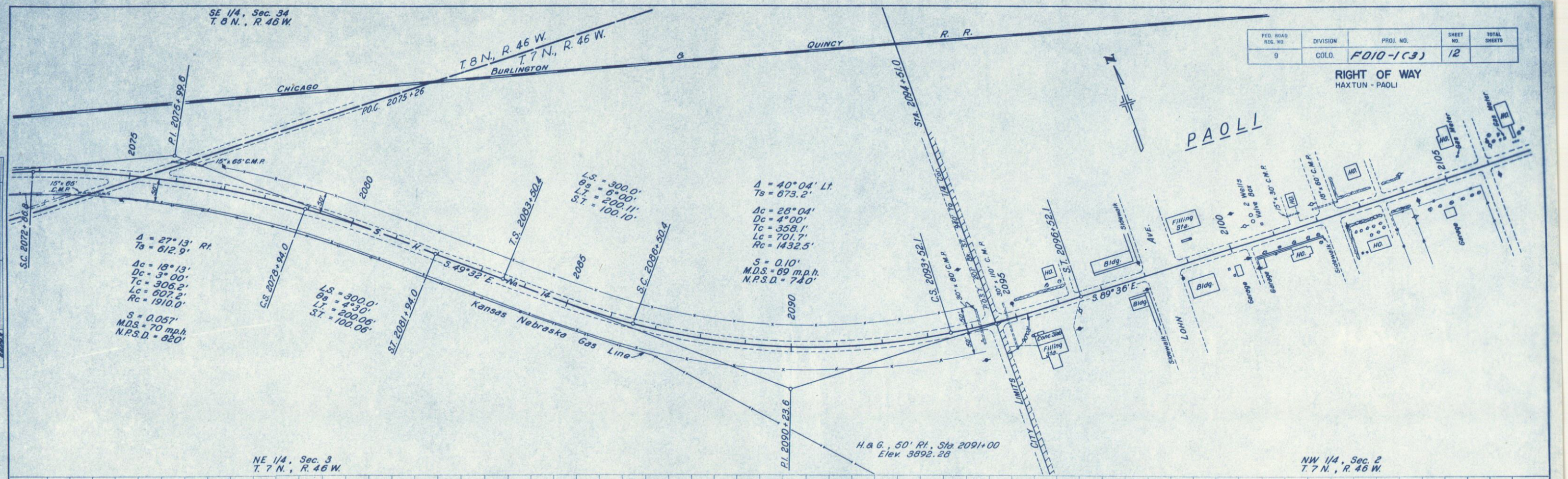

PLAN		BY	DATE
SURVEYED			
PLOTTED			
NOTE BOOK	ALIGNMENT CHECKED		
NO. 2009	RI. OF WAY CHECKED		



PROFILE		BY	DATE
SURVEYED			
PLOTTED			
NOTE BOOK	GRADES CHECKED		
	B.M. - NGVD		
NO. NONE	S.T.M. - NGVD (ELEV. 3892.28 ON H.G.)		

DIETZGEN 2S1CA

FED. ROAD DIST. NO.	STATE	PROJ. NO.	SHEET NO.	TOTAL SHEETS
3	COLO.	F010-1(3)	13	

RIGHT OF WAY
HAXTUN - PAOLI

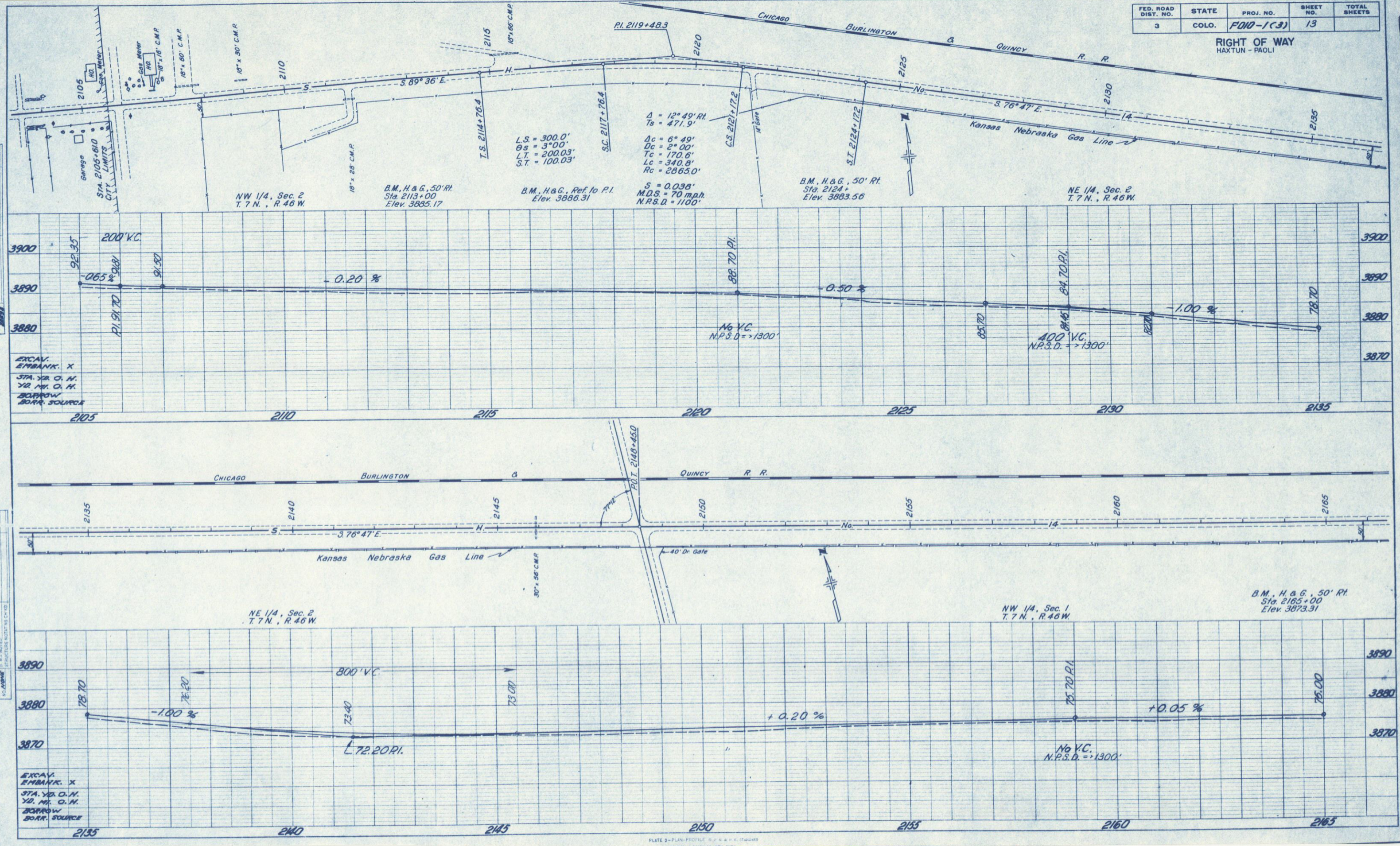

PLATE 2 - PLAN-PROFILE O.P.R.& H.E. STANDARD
WELDWELL & ESSER CO., NEW YORK

REVISIONS					

FED. ROAD DIST. NO.	STATE	PROJ. NO.	SHEET NO.	TOTAL SHEETS
3	COLO.	F010-1(3)	14	

HAXTUN - PAOLI

RIGHT OF WAY

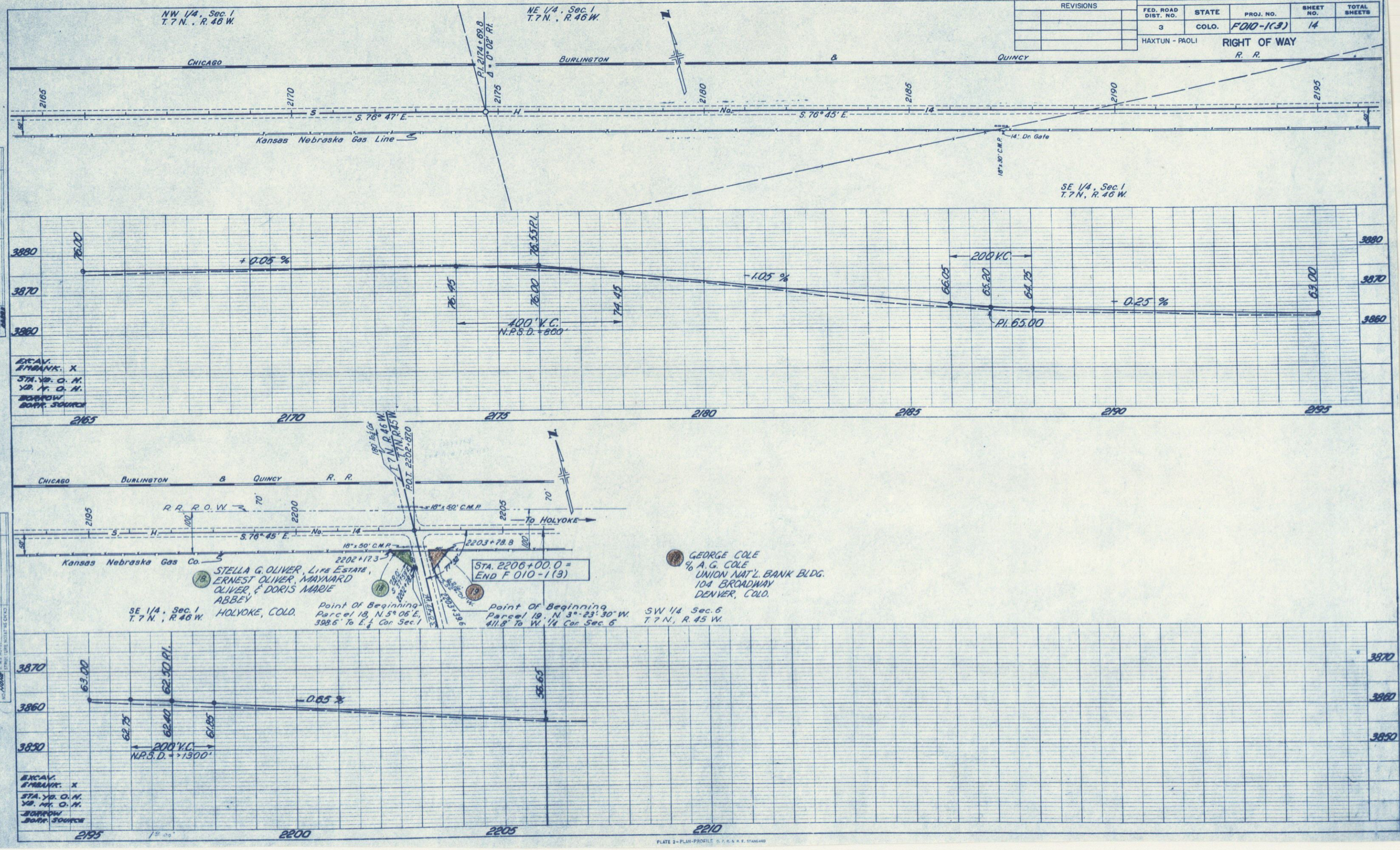

PLAN: SURVEYED, PLOTTED, NOTE BOOK, ALIGNMENT CHECKED, NO. RIGHT OF WAY CHECKED, BY, DATE

PROFILE: SURVEYED, PLOTTED, NOTE BOOK, PROFILE CHECKED, NO. NOTED, STRING LINE NO. 1-2-3-4-5-6-7-8-9-10

PLATE 2 - PLAN-PROFILE C. P. R. R. & R. R. STANDARD