FED. ROAD DIST. NO.	STATE	PROJ. NO.	SHEET NO.	TOTAL SHEETS
3	COLO.	F 016-1(5)	1	

COLORADO
STATE HIGHWAY DEPARTMENT

PLAN AND PROFILE OF PROPOSED
FEDERAL AID PROJECT NO. F 016-1(5)
STATE HIGHWAY NO. 8
PARK & JEFFERSON COUNTIES

INDEX OF SHEETS

SHEET NO. 1 TITLE SHEET
2-3B TABULATION OF OWNERS
4-19 PLAN & PROFILE SHEETS SHOWING RIGHT OF WAY

SCALES OF ORIGINAL TRACINGS
ON PLAN, 1 IN. = 100 FT.
ON PROFILE { 1 IN. = 100 FT. HORIZONTAL / 1 IN. = 10 FT. VERTICAL
GRADE LINE ON PROFILE IS SHOWN AS GRADE OF FINISHED ROAD
GROSS LENGTH OF PROJECT } MILES
NET LENGTH OF PROJECT }

RIGHT OF WAY

STA. 1174+00.0 END F016-1(5)

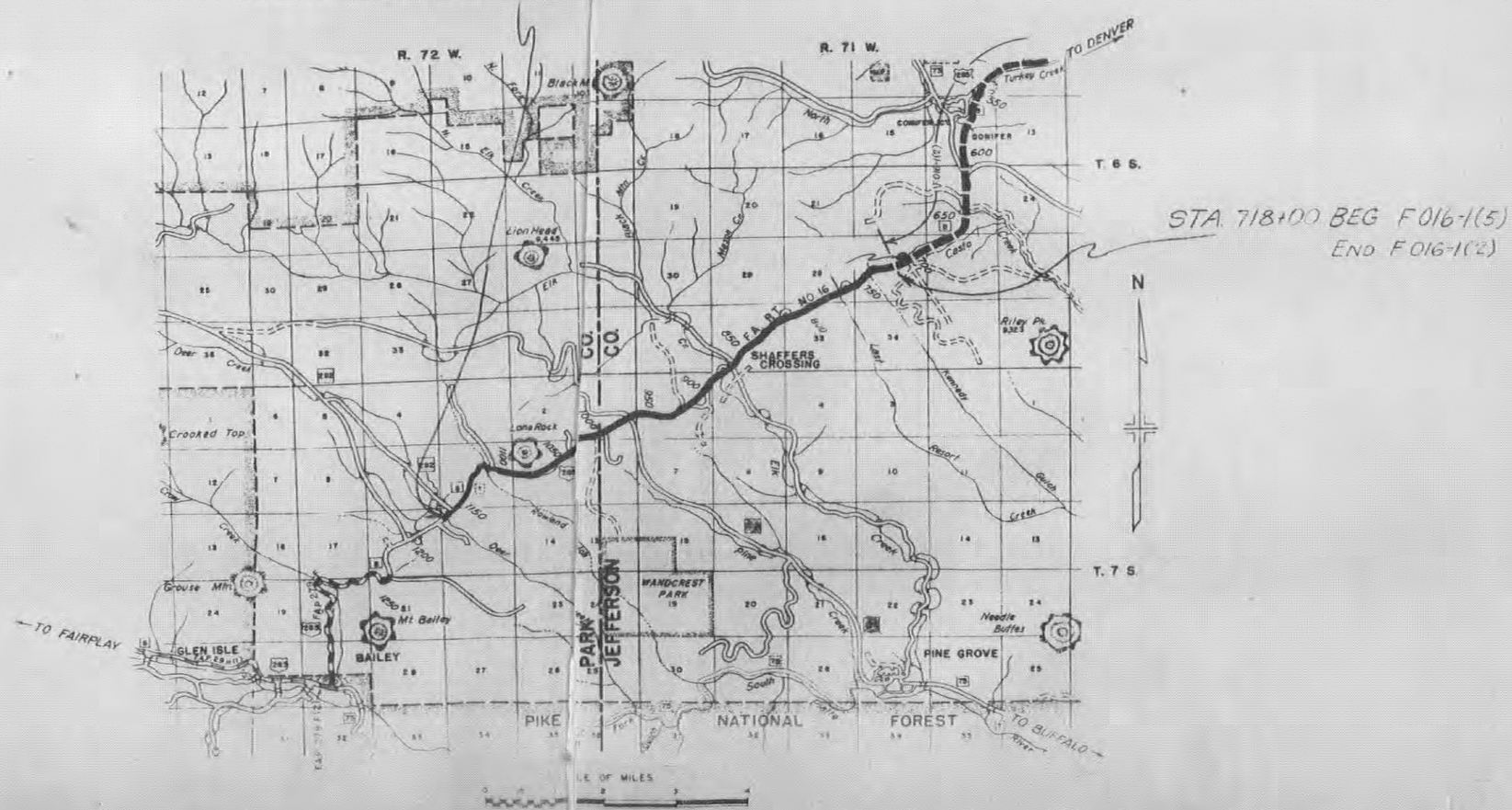

RIGHT OF WAY

CONVENTIONAL SIGNS

CENTER LINE — TITLE SHEET
RIGHT-OF-WAY LINE
COUNTY LINE
TOWNSHIP OR RANGE LINE
SECTION LINE
QUARTER SECTION LINE
SIXTEENTH SECTION LINE
BARBED WIRE FENCE
WOVEN WIRE - COMBINATION FENCE
TELEPH. & TELEG. LINE
POWER LINE
PRESENT ROAD

R.O.W. TABULATION OF PROPERTIES IN (JEFFERSON & PARK COUNTIES S.H. No. 8 PROJ. F 016-1(5)

FISCAL YEAR	DISTRICT	PROJ. NO.	SHEET NO.	TOTAL SHEETS
0	COLORADO	F016-1(5)	2	

RIGHT OF WAY

PARCEL NO	OWNER	ADDRESS	LOCATION	AREA IN ACRES PARCEL	AREA IN ACRES TO BE ACQUIRED	REMARKS	NO.
			PARK COUNTY Sec.11 T7S R72W				
1	H.R. and Mildred M. Gross	Evergreen, Colorado	NE.1/4 NE.1/4	1.0	1.0		
			JEFFERSON COUNTY Sec.27 T6S R71W				
2A	The Edwards Company		SE.1/4 NW.1/4	0.337	0.004		
2B	The Edwards Company		SE.1/4 NW.1/4	1.058	0.487		
5	William Spodyak Jr. & Marguerite K. Spodyak	Route 2, Morrison, Colorado	W.1/2 NW.1/4	2.545	1.815		
6	Gertrude E. Ardiet & Herman H. Mc Cutchen	Conifer, Colorado	W.1/2 SW 1/4 Sec.28	8.547	7.339		
7	Rosa A. Murray	1021 So. Steele, Denver, Colorado	E1/2 SE 1/4	0.524	0.524		
7A	Morris S. Miller, Administrator of the Estate of Aaron Kaplan	2852 Krameria St., Denver, Colorado	NE1/4 SE 1/4	0.045	0.045		
8	Robert L. Trusty & Emma M. Trusty	40 Pierce St., Lakewood, Colorado	SE1/4	3.333	3.080		
9	Olis C. Rogers & Gladys M. Rogers	1111 E. Poplar St. Littleton, Colorado	SE1/4	3.391	2.500		
10	Sarah L. Hoffman	615 Cook St., Denver, Colorado	SE1/4	0.911	0.911		
10A	Sarah L. Hoffman	615 Cook St., Denver, Colorado	SE1/4	1.071	1.071		
11	Rudolph W. Long & Harlan J. Long	Pine, Colorado	SE1/4	5.626	3.698		
11A	Rudolph W. Long & Harlan J. Long	Pine, Colorado	SE1/4 Sec.33	0.011	0.011		
12	Thomas R. Thorn & Evelyn A. Thorn		NW1/4	0.231	0.231		
13	S. J. Hargis & Agnes B. Hargis	Pine, Colorado	NW1/4	0.377	0.377		
14	The Elk Creek Fire District		NW1/4	0.030	0.030		
15A	J.H. Long & R.W. Long		NW1/4	0.009	0.009		
15	Alberta J. Long & Joseph H. Long	Clifton House, Bailey, Colorado	NW1/4	0.168	0.168		
~~15A~~	Rudolph W. Long		NW1/4	0.354	0.354		
16Rev2	Rudolph W. Long & Harlan J. Long	Pine, Colorado	NE1/4 & NW1/4	6.358	4.085		
16B	J. Harlan Long et al		NW1/4	0.314	0.314		
17Rev	Richard C. Capps & Jacquline G. Capps	Clifton House, Bailey, Colorado	NW1/4	4.418	2.572		
17A	Josephine Hutchison	Clifton House, Bailey, Colorado	NW1/4	0.290	0.290		
17BRev2	Richard C. Capps		NW1/4	4.086	4.086		
17BA	Colo. Dept. of Hwys		NW1/4	0.318	0.318	CONVEYED TO RICHARD C. CAPPS	
17C	Fox Brothers Ranch a partnership		NW1/4	0.041	0.041		
17D	Abbie E. Schneider		NW1/4	2.241	2.241		

R. O. W. TABULATION OF PROPERTIES IN { JEFFERSON & PARK COUNTIES S. H. No. 8 PROJ. F 016-1(5)

FEDERAL ROAD DIVISION NO.	DISTRICT	PROJ. NO.	SHEET NO.	TOTAL SHEETS
9	COLORADO	F 016-1(5)	3	

RIGHT OF WAY Rev. 4-22-57 D.L.W. 24N Rev. 10-24-60 I.W.H. Add 24P

PARCEL NO.	OWNER	ADDRESS	LOCATION	AREA IN ACRES PARCEL	AREA IN ACRES TO BE ACQUIRED	REMARKS	NO.
			JEFFERSON COUNTY Sec. 32 T 6S R 71W				
18	Grace T. Pollice	Clifton House, Bailey, Colorado	NE. 1/4	0.278	0.278		
19	Alicia M. Shaffer		NE. 1/4	1.226	1.226		
19 A Rev.	Richard S. Pierson, Birdy B. Pierson	Route 1, Pine, Colorado	Sec. 32 & 33	1.546	1.546		
			Sec. 32				
19B	Richard S. Pierson, Birdy B. Pierson	Route 1, Pine, Colorado	NE. 1/4	0.026	0.026		
19C	Jess H. Duncan & Bertha E. Duncan		NE. 1/4	0.093	0.093		
20	V.F.W. Post No. 9695	% Richard Collyen P.Q.M	NE. 1/4	0.470	0.470	Post No. now 3471	
21 Rev.	Victor C. Mallory & Maude Mallory		NE. 1/4	0.908	0.908		
21A	Hulda E. Thompson		NE 1/4	0.598	0.598		
22 Rev.	Edward H. Shepherd		NE. 1/4	4.709	4.709		
23 Rev.	Richard C. Capps & Jacqueline G. Capps	Clifton House, Bailey, Colorado	NE. 1/4	4.405	4.405		
24 Rev.	Charles A. Stopher, Naomi M. Stopher		NE. 1/4 SW 1/4	1.052	1.052		
24A	Oscar E. Lanctot & Ada Mae Lanctot	1041 Fulton, Denver, Colorado	W 1/2	6.869	6.869		
24B	Forrest A. Staner		NW1/4 SW1/4	0.602	0.602		
24C Rev.	Virgil Eden	Shaffers Crossing, Colorado	SW1/4 SW1/4	0.934	0.713		
24D	F. Lloyd Brunskill		SW1/4	0.301	0.301		
24E Rev.	Louis Curtis		SW1/4	0.079	0.079		
24F	Geraldine Doling	Shaffers Crossing, Colorado	SW1/4	0.387	0.387		
24G Rev.	H. A. Krogh, Lila B. Krogh		SW1/4 SW1/4	3.008	3.008		
24H	Mary G. Corbin, Alice Roth	Pine, Colorado	NW1/4 SW1/4	0249	0.249		
24J	Fay Davis	62 South Wolf, Denver, Colorado	NE 1/4 SW1/4	0217	0.217		
24L	Lillian Sullivan		NE 1/4 SW1/4	0.061	0.061		
24K	H. Alfred Krogh, Lila B. Krogh		SW1/4 SW1/4	3.052	3.052		
24N	Clyde Arnold		SW1/4 SW1/4	0.040	0.040		
E24	Geraldine Doling aka Geraldine Spencer		NW1/4 SW1/4	0.255	0.255		
24P	Virgil Eden		SW1/4 SW1/4	0.054	0.054		

R. O. W. TABULATION OF PROPERTIES IN { JEFFERSON & PARK } COUNTIES S. H. No. 8 PROJ. F 016-1(5)

FEDERAL ROAD DIVISION NO.	DISTRICT	PROJ. NO.	SHEET NO.	TOTAL SHEETS
9	COLORADO	F 016-1(5)	3A	

Rev. 9-26-57 RDC 25B

RIGHT OF WAY

PARCEL NO.	OWNER	ADDRESS	LOCATION	AREA IN ACRES PARCEL	AREA IN ACRES TO BE ACQUIRED	REMARKS	NO.
			JEFFERSON COUNTY Sec. 31 T 6S R 71W				
25B	Alfred Krogh, Lila B. Krogh		SE 1/4	0.148	0.077		
25	Alfred Krogh, Lila B. Krogh	Shaffers Crossing, Colorado	SE1/4 SE1/4	1.719	1.719		
			Sec. 6 T. 7S., R. 71W.				
26Rev.	H. Alfred Krogh & Lila B. Krogh		NE1/4	12.457	11.989		
E26Rev.	H. Alfred Krogh & Lila B. Krogh		NE1/4 NE1/4	0.060	0.060		
26A	Helen R. Douglass		SE1/4 NE1/4	0.021	0.021		
26BRev.	James D. Carlisle, Dorothy Sue Carlisle		SW1/4 NE1/4	1.239	0.587		
26C	Jacob Freund		NE1/4	1.926	1.552		
27	Florence E. Trease, Wilbur S. Trease		SE1/4	1.228	1.228		
27A	James D. Carlisle, Dorothy Sue Carlisle		SE1/4	0.097	0.097		
27B	Marguerite A. Yerger, Helen R. Haylow		SE1/4	0.612	0.612		
27C	James D. Carlisle, Dorothy Sue Carlisle		SE1/4	0.409	0.409		
27D	Richard P. Hotton, Dorothy D. Hotton	1251 South Federal Blvd., Denver, Colorado	SE 1/4	0.662	0.662		
27E	Thomas E. Mc Millan & Beverly Ann Beatty	Shaffers Crossing, Colorado	SW1/4	2.982	2.982		
27F	Ada M. Simpson, Ina M. Stolte		SW 1/4	0.168	0.168		
27G	Carl K. Burnett, Howard B. Strong	4300 So. Penn. St., Englewood, Colorado	SW 1/4	2.623	2.623		
27H	Leslie B. Hargiss, Helen M. Hargiss		SW1/4	6.168	6.168		
27J	James D. Carlisle, Dorothy Sue Carlisle		SW1/4	0.173	0.173		
27K	James D. Carlisle, Dorothy Sue Carlisle		SW 1/4	0.076	0.076		
			Sec. 1 T. 7S. R. 72W.				
28ARev.	J.W. Chilton, E.M. Kliewer		SE1/4	1.578	1.578		
28BRev.2	J.W. Chilton, E.M. Kliewer		SE1/4	1.997	1.997		
28CRev.	J.W. Chilton, E.M. Kliewer		SE1/4	0.716	0.716		
28DRev.	J.W. Chilton, E.M. Kliewer		SE1/4	0.112	0.112		
28ERev.	J.W. Chilton, E.M. Kliewer		SW1/4 SE1/4	0.542	0.542		
28FRev.	J.W. Chilton & E.M. Kliewer		SE1/4	0.006	0.006		
28GRev.	Kenneth A. Olson, Mary E. Olson		SE1/4	0.074	0.074		
28HRev.	Ervin W. Gray		SE 1/4	0.125	0.125		

R.O.W. TABULATION OF PROPERTIES IN {JEFFERSON / PARK} COUNTIES S.H. No. 8 PROJ. F 016-1 (5)

FEDERAL ROAD DIVISION NO.	DISTRICT	PROJ. NO.	SHEET NO.	TOTAL SHEETS
9	COLORADO	F 016-1(5)	38	

RIGHT OF WAY Rev. 4-22-57 D.L.W. 29

PARCEL NO.	OWNER	ADDRESS	LOCATION	AREA IN ACRES			REMARKS	NO.
					PARCEL	TO BE ACQUIRED		
			Sec. 1 T. 7 S., R. 72 W.					
28J Rev.	Edith Widney		SE 1/4		0.403	0.403		
28K Rev.	Virginia Viola Holmes, Ruth Louise Gouge		SE 1/4		0.280	0.280		
28L Rev.	E. M. Kliewer		SE 1/4		0.002	0.002		
28M	J. W. Chilton		SW 1/4 SE 1/4		0.045	0.045		
29	Ruel Smith		PARK COUNTY SW 1/4		13.085	9.848		
			Sec. 2 T. 7 S., R. 72 W.					
29A	Ruel Smith		SE 1/4		1.051	0.831		
			Sec. 11 T. 7 S., R. 72 W.					
30	Ruel Smith		NE 1/4		5.984	4.565		
31	J.C. Dozier		NE 1/4 & SW 1/4		20.878	17.873		
E 31	J.C. Dozier		NE 1/4		0.115	0.115	TEMPORARY EASEMENT	
			Sec. 10 T. 7 S., R. 72 W.					
32	J.C. Dozier		NE 1/4 & SE 1/4		26.872	20.832		
33	Deer Valley Park Assn.		SW 1/4		1.983	1.527		
34	Deer Valley Park Assn.		SW 1/4		2.724	1.567		
			Sec. 15 T. 7 S., R. 72 W.					
35	J.C. Dozier		NW 1/4		5.272	4.068		
36	Deer Valley Park Assn.		NW 1/4		2.588	1.349		
36A	The Public of the County of Park		NW 1/4		0.078	0.078		

FED. ROAD DIST. NO.	DIST.	PROJ. NO.	SHEET NO.	TOTAL SHEETS
9	COLO.	F016-1(5)	4	

RIGHT OF WAY

N.E. ¼ SEC. 27, T 63, R. 71 W.

N.W. ¼ SEC. 27

Pt. 713+21.0 (Sur. B)

House

Outhouse

Chicken House

S 60° 21' W

100'

100'

710

715

720

721+77

S 0°25' W

USGS B.M. K12

MTN. STATES TEL. & TEL. CO.

Sur. B
Δ 25° 09' Rt
D 4° 00'
T 319.5'
L 628.8
R 1432.5'
HOR SD = 525'

P.C. 710+01.5 (Sur. B)

PT. 716+30.3 (Sur. B)

716+32.5 PM. (Sur. B)

716+64.0 Am. (Sur. A)

EQUATION

STA 718+00
BEGIN F016-1(5)
END F016-1(2)

2A THE EDWARDS COMPANY

Point of Beginning Parcel No. 2A
S.E. Cor. of the N.W. ¼ of Sec. 27
bears S. 1° 17' E. 492.8'

2A

458.0'

Arc = 171.6'

PRESENT

ROAD

N 71° 32' E

723+54.7'

Aquired under F 016-1(2)

85°45'

S 85°30' W

110'

100'

295.3'

Road

725'

100'

I.P. Prop. Pin

Dia 10' Steel Storage Tanks & Catwalk

I.P. Prop. Pin

Turning Area

Dia. 8"

Wood Loading Dock

2 Elec. Pumps

R.E.A. Power Co.

600' V.C.

+0.59%

42.15'

42.52'

43.31'

EL 50.0

8450
8440
8430
8420
8410
8400

710

715

720

725

FED. ROAD DIV. NO.	DIST.	PROJ. NO.	SHEET NO.	TOTAL SHEETS
9	COLO.	FOI6-1(5)	5	

RIGHT OF WAY

S.W.¼ SEC. 27 T. 6 S., R. 71 W.

NOTE: 718+00 to 750+31.2 ≏ R.O.W. from Survey A
750+31.2 & Ahead ≏ R.O.W. from Projected ℄

N.W.¼ SEC. 27 T. 6 S., R. 71 W.

S.E.¼ SEC. 28 T. 6 S., R. 71 W.

⑤ William Spodyak Jr. & Marguerite K. Spodyak

(2-B) The Edwards Company

⑥ Gertrude E. Ardlet & Herman H. McCutchen

Projected Line to be Constructed

Point of Beginning Parcel 2-B 1190.0' to the NW Corner of the SE1/4 NW1/4 Sec. 27

Point of Beginning Parcel ⑤ S 89° 51' W 690.6' from W1/4 Corner

Point of Beginning Parcel ⑥

PROJ. Δ 62° 07' LT. T_s 1250.7' Δ_c 56° 07' D_c 3° 00' L_c 1870.6' T_c 1018.1 R_c 1910.0'

SUR. A Δ 62° 07' LT. D 3° 00' T 1150.3' L 2070.6' R 1910.0'

θ_s 3° 00' L_s 200.0' LT 133.4' ST 66.7'

θ_s 4° 30' L_s 150.0' LT 100.0' ST 50.0

P.I. 755+48.0 (PROJ.) P.I. 756+03.0 (SUR. A)

P.I. 738 + 81.5 (SUR. A & PROJ.)

S. 85° 30' W. 738.3'

N 74° 07' E 79.6'

N 89° 44' 30" W 133.9'

S 0° 44' W

S 89° 51' W 690.6'

S. 23° 23' W. 745'

S 24° 24' W 205.3'

S 23° 23' W 129.0'

S 36° 53' W 143.6'

S 48° 11' 30" W 282.1'

N 24° 55' 30" E 160.1'

N 0° 27' E 152.5'

N 24° 22' E 194.8'

S 0° 27' E 1307.4' POST to SW Corner Section 28 2070' Alt. of P.I.

N 3° 18' E

S 5° 50' E

ARC=22.8' ARC=174.3' ARC=476.8' ARC=366.1' ARC=705.4' ARC=567.2' ARC=650.9'

127.8' 259.0' 196.7' 228.1' 296.4' 738.3' 755' 750' 730' 735'

C.S. 747 + 01.4 (PROJ.) P.T. 748 + 01.8 (SUR. A) S.T. 749 + 02.2 (PROJ.) 01.4 (PROJ.) BK. AHD. (SUR. A)

S.C. 751 + 81.2 (PROJ.) P.C. 752 + 19.7 (SUR. A)

S.C. 750 + 31.2 (PROJ.) (333' from W1/4 Corner to 1/16 Corner N 3° 18' E)

1/16 Corner

36° 44' C.M.P. 18" x 36" C.M.P.

Ft. House 25 Mailboxes

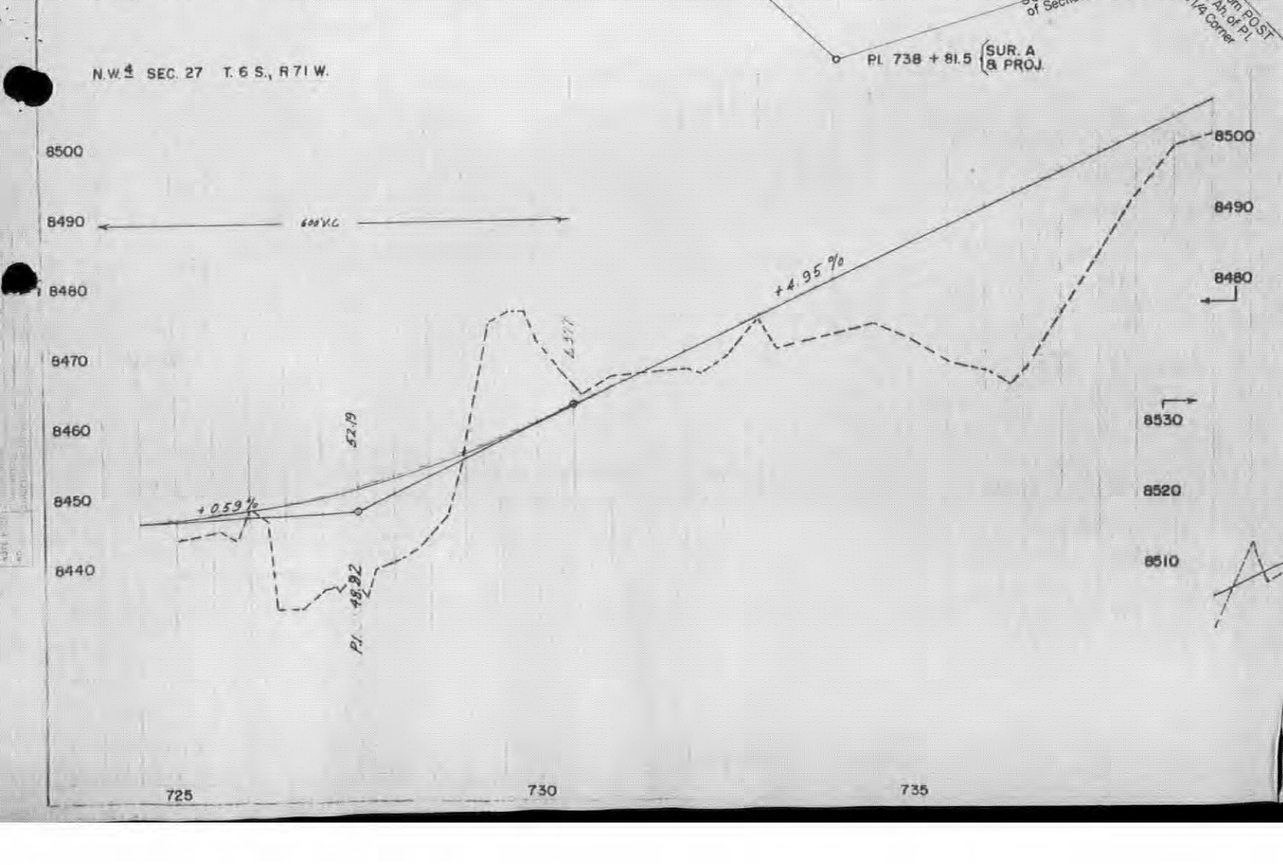

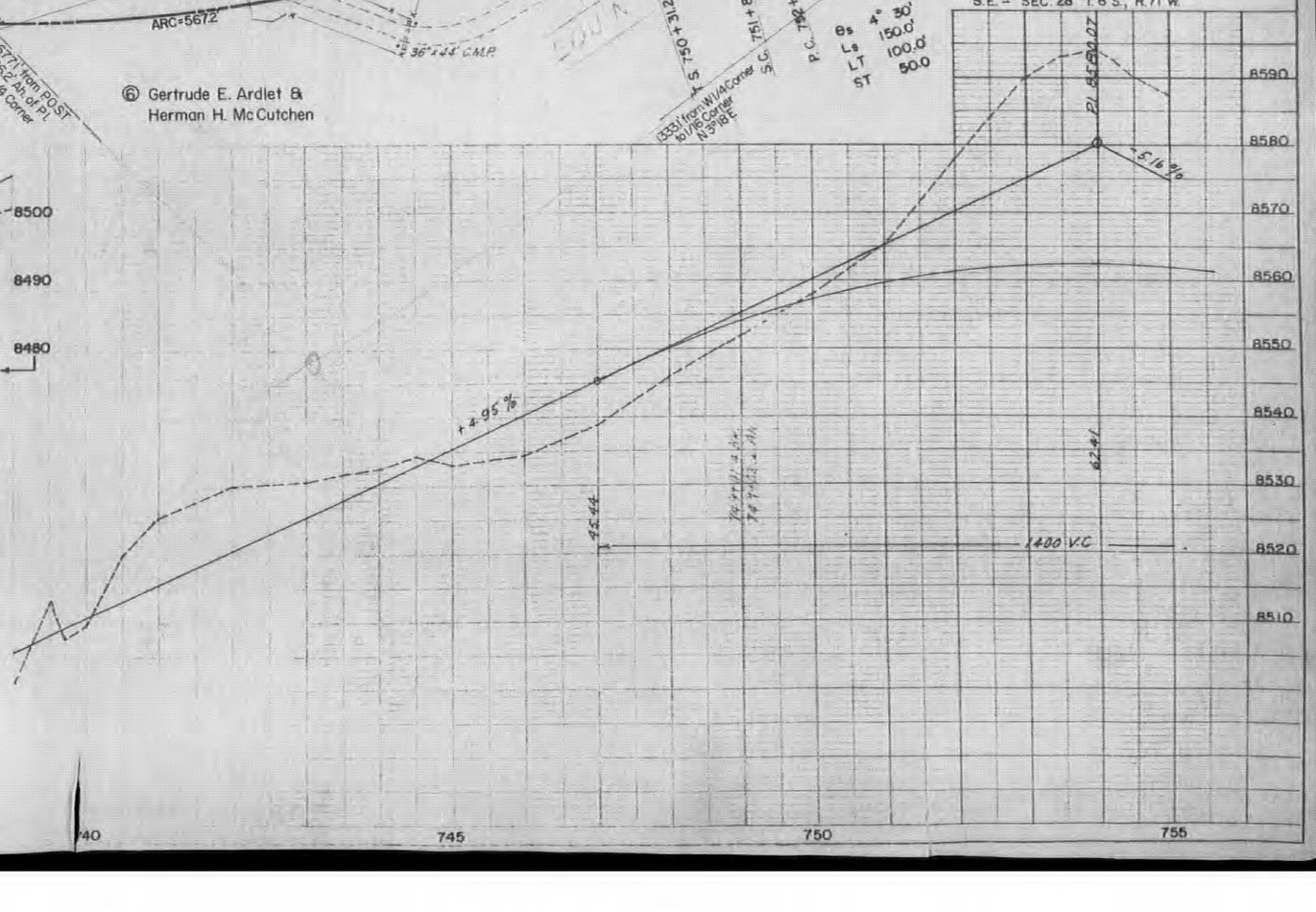

FED ROAD DIV NO	DIST	PROJ NO	SHEET NO	TOTAL SHEETS
9	COLO	F 016-1(5)	6	

RIGHT OF WAY

S.W.¼ SEC. 27 — S.E.¼ SEC. 28 — N.E.¼ SEC. 33, T6S., R71W.

NOTE: R.O.W. from Projected ℄

P.I. 755+48.0 (PROJ.)
P.I. 756+03.0 (SUR. A)
S. 23° 23' W.
1.55.0
S. 0° 27' E.
Point of Beginning Parcel 8
Point of Beginning Parcel 7A
1/4 COR
755
180'
73° 27'
ARC=118.2'
S27°22'W 160.1'
427.5'
P.C. 762+16.7 (SUR. A)
P.T. 764+02.5 (SUR. A)
SUR. A
Δ 14° 52' LT.
D 8° 00'
T 93.4'
L 185.8'
R 716.3'
S0°27'E
764+35.6
764
765
760
S 63°54'W 100.5'
S 62°54'W 192.1'
S 80° 04' W
359.2'
S 55°30'W
98.4'
ARC=22.3'
18"±45° C.M.P.
S 48°11'30"W 288.9'
Point of Beginning Parcel 7
N 3° 18' E
1333.1' from W1/4 cor to 1/4 cor
SUR. A
Δ 56° 41' RT.
D 6° 00'
T 386.3'
L 708.5'
R 716.3
PROJ.
Δ 49° 37' RT.
Ts 516.8'
Δc 40° 37'
Dc 6° 00'
Tc 353.4'
Lc 676.9
Rc 955.0
C.S. 758+58.1 (PROJ.)
P.T. 759+25.2 (SUR. A)
S.T. 760+08.1 (PROJ.)
18"±30° C.M.P.
S 59°30'W
P.I. 763+01.3 (SUR. A)
763+67.3
Point of Beginning Parcel 9 TIE N22°22'E 1569.3' to E1/4 cor Sec. 28
S 80° 04' W
88°32'W 104.4'
71.6'
N 72°01'E 194.8'
T.S. 767+71.6 (PROJ.)
18"±42° C.M.P.
S.C. 769+71.6 (PROJ.)
S0°27'E
ARC=167.9'
ARC=496.1'
S. 65° 12' W.
404.3'
S71°59'W 205.3'
ARC=947'
Projected Line to be Constructed
Point of Beginning Parcel 10 TIE N40°27'30"E 2181.7' to E1/4 cor Sec. 28
P.I. 773+30.6 (PROJ.)
P.C. 775+02.3 (SUR. A)
775
770
73° 00' W.
ARC=642.6'
S59°00'W 198.2'
S76°00'W 396.0'
18"±38° C.M.P.
P.I. 777+36.8 (SUR. A)
C.S. 776+72.2 (PROJ.)
S.T. 778+72.2 (PROJ.)
P.T. 779+65.0 (SUR. A)
S. 89° 54' E.
Θs 3° 00'
Ls 200.0'
LT 133.4'
ST 66.7'
PROJ.
Δ 27° 01' LT.
Ts 559.0'
Δc 21° 01'
Dc 3° 00'
Tc 354.3'
Lc 700.6
Rc 1910.0'
Θs 3° 00'
Ls 200.0'
LT 133.4'
ST 66.7'
SUR. A
Δ 23° 08' LT.
D 5° 00'
T 234.5'
L 462.7'
R 1146.0'
Point of Beginning Parcel 11 TIE S18°42'W 3959' to W1/4 cor. Sec. 28
N47°00'E 149.9'
379.8'
S46°58'W 194.8'
780
785
S. 45° 59' W.
S43°00'W 380.6'
S42° 04' W.
S43°00'W 198.0'
S46°59'W 194.9'
S24°30'W 194.4'
379.4'
ARC=141.9'
ARC=40.4'
N 49°00'W 25.0'
409'
Point of Beginning Parcel 10A
Point of Beginning Parcel 11A
SUR. A
19° 15' RT
5° 00'
194.3'
385.0'
1146.0'
T.S. 782+52.0 (PROJ.)
P.C. 783+57.7 (SUR. A)
TIE S78°30'W 1118.2' to S1/4 cor. Sec. 28
S.C. 784+52.0 (PROJ.)
Θs 3° 00'
Ls 200.0'
LT 133.4'
ST 66.7'

(7) Rosa A. Murray
(8) Robert L. Trusty, Emma M. Trusty
(9) Otis C. Rogers, Gladys M. Rogers
(10) Sarah L. Hoffman
(10A)
(7A) Estate of Aaron Kaplan
(11) (11A) Rudolph W. Long, Harlan J. Long

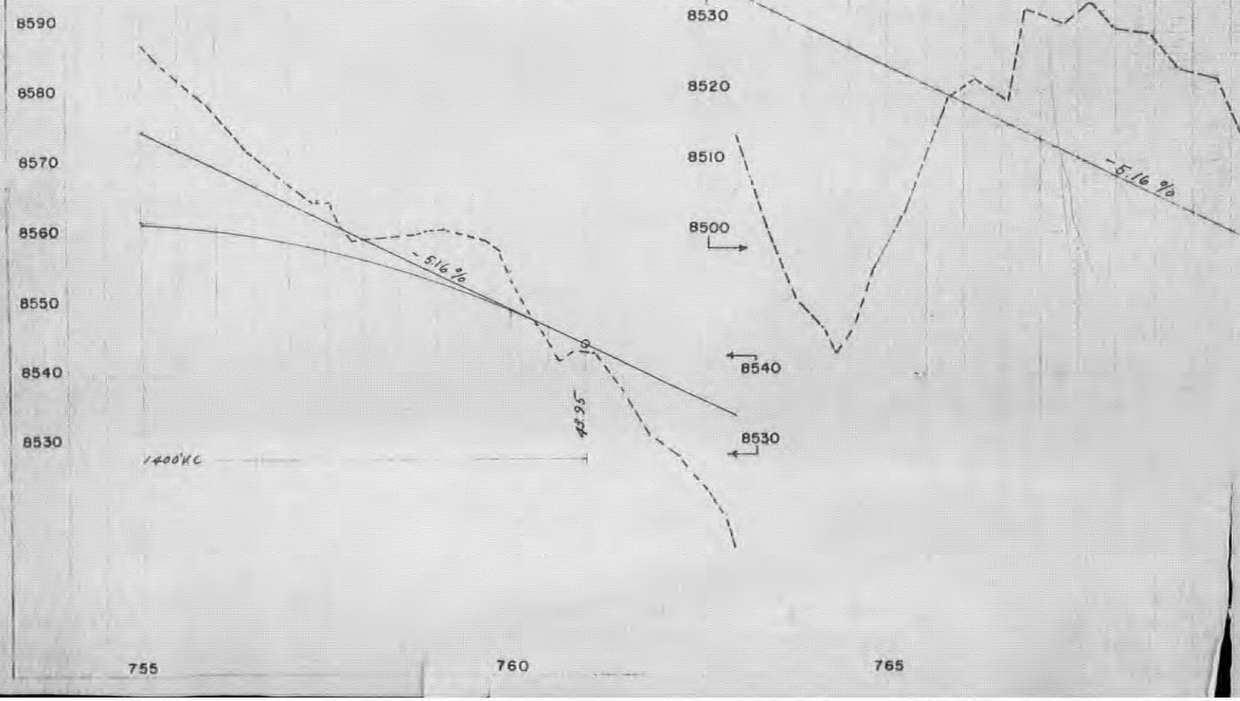

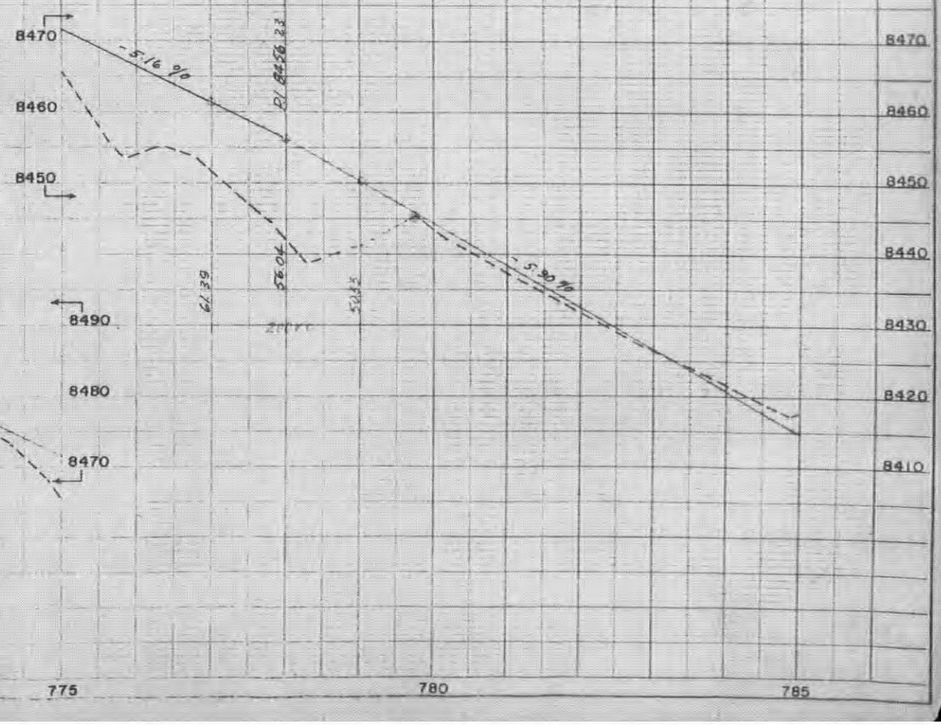

FED. ROAD DIV. NO.	DIST.	FEDL. PROJ. NO.	SHEET NO.	TOTAL SHEETS
9	COLO.	FQI6-1(15)	7	

RIGHT OF WAY

9/17/81 Rev. 17BRev. J.G.
6/22/82 Add Topo. Par. 17BA D.A.Z.

NE ¼ SEC. 33, T.6S., R.71W.

NW ¼ SEC. 33, T.6S., R.71W.

NOTE: R.O.W. from Projected E

Projected Line to be Constructed

P.I. 785 + 62.0 (SUR. A)

P.I. 785 + 71.5 (PROJ.)

401' S 61° 19' W.

P.C. 792 + 80.9 (SUR. B)
Δ 8° 59' LT
D 4° 00'
R 1432.5'

P.T. 795 + 05.5 (SUR. B)

P.I. 804 + 98.5 (PROJ.)

P.I. 804 + 83.3 (SUR. B)

Corral

Point of Beginning Parcel No. 1 Right of Way Sec. 33 Bears N.E.Cor. 885.4'

Log Cabin

Fence

Water Line on Ground

Stone & Conc. Fireplace 9.6'

Spring with Cover Steps & Elec. Pump

Garage

Shed

Stone House

Point of Beginning Parcel No. 15 Right of Way Sec. 33

Point of Beginning Parcel No. 16 Right of Way Sec. 33

Point of Beginning Parcel No. 17 Right of Way Sec. 33

Point of Beginning Parcel No. 17A Right of Way Sec. 33

Point of Beginning Parcel No. 17B Right of Way Sec. 33

Point of Beginning Parcel No. 17C Right of Way Sec. 33

Point of Beginning Parcel No. 17D Right of Way Sec. 33

Point of Beginning Parcel No. 19A Right of Way Sec. 33

Point of Beginning Parcel No. 54 Right of Way Sec. 33

Point of Beginning Parcel No. 19 Right of Way Sec. 33

Point of Beginning Parcel No. 18 Right of Way Sec. 33

Point of Beginning Parcel No. 17 Right of Way Sec. 33

Point of Beginning Parcel No. 16 Right of Way Sec. 33

Point of Beginning Parcel No. 15 Right of Way Sec. 33

Point of Beginning Parcel No. 2 Right of Way Sec. 33

Point of Beginning Parcel No. 1 Right of Way Sec. 33

Point of Beginning Parcel No. 54 Right of Way Sec. 33

Point of Beginning Parcel No. 19 Right of Way Sec. 33

Point of Beginning Parcel No. 18 Right of Way Sec. 33

Point of Beginning Parcel No. 17 Right of Way Sec. 33

Point of Beginning Parcel No. 16 Right of Way Sec. 33

Point of Beginning Parcel No. 15 Right of Way Sec. 33

Point of Beginning Parcel No. 2 Right of Way Sec. 33

Point of Beginning Parcel No. 1 Right of Way Sec. 33

PROJ.
Δ 13° 03' RT.
D 318.5'
Dc 7° 03'
Lc 300'
Rc 117.6'
T 235.0'
R 1910.0'

Δ 3° 00'
Lc 200.0'
LT 133.4'
ST 66.7'

P.I. 793 + 93.4 (SUR. B)

30°44' C.M.P.

C.S. 796 + 87.0 (PROJ.)

P.T. 797 + 42.7 (SUR. A)

S.T. 799 + 87.0 (PROJ.)

(12) Thomas R. Thorn & Evelyn A. Thorn
(13) S.J. Hargis Agnes B. Hargis
(14) The Elk Creek Fire District
(15) Alberta J. Long Joseph H. Long
(16) Rudolph W. Long & Harlan J. Long
(16A) J. Harlan Long et al
(16B) Rudolph W. Long
(17) Richard C. Capps & Josephine G. Capps
(17A) Josephine Hutchison
(17B) Richard C. Capps
(17C) Fox Brothers Ranch
(17BA) Conveyed to Richard C. Capps
(17D) Abbie E. Schneider
(54) J.H. Long & R.W. Long

T.S. 801 + 50.3 (PROJ.)

P.C. 801 + 56.0 (SUR. B)

Δ 4° 30'
D 150.0'
LT 100.0'
ST 50.0

P.C. 803 + 00.3 (PROJ.)

SUR. A
Δ 43° 21' RT.
D 34° 00'
R 323.3'
T 619.3'
L 818.5'

C.S. 805 + 82.0 (PROJ.)

C.S. 805 + 77.3 (SUR. B)

S.T. 808 + 32.0 (PROJ.)

PROJ.
Δ 31° 54' RT.
D 34° 32'
R 348.2'
Dc 22° 54'
Lc 5° 00'
T 193.4'
L 381.7'
Rc 965.0'

Δ 4° 30'
D 150.0'
LT 100.0'
ST 50.0

Garage

Guardposts

Gate

Gate

MacMillan Approach

Fr. Ho.

P.I. 815 + 79.0 (SUR. B)

C.P.I. 813 + 59.6 (PROJ.)

17.0

PROJ.
Δ 35° 54' LT.
D 23° 24'
R 245.0'
T 156.9'
L 307.5'
Rc 1145.0'

SUR. B
Δ 40° 36' LT.
D 4° 00'
R 1432.5'
T 524.5'
L 813.0'
Rc 1146.0'

P.I. 813 + 21.9 (PROJ.)

P.C. 811 + 54.2 (SUR. B)

P.I. 810 + 71.9 (PROJ.)

Narrows 28.5

Gate

Gate

Guardposts

17.0

MacMillan Approach

Fr. Ho.

West 277.1

S 60.0

P.I. 815 + 79.0 (SUR. B)

C.P.I. 813 + 59.6 (PROJ.)

17.0

8420
8410
8400
8390
8380
8370
8360
8350
8340

700' V.C.

-5.90%

8699

1968

-0.30%

8382.48

9371.65

7648

1200' V.C.

785
790
795
800
805

17B Rev.2 RICHARD C. CAPPS
Made up of parcels 17D 19A Rev.

17BA CONVEYED TO RICHARD C. CAPPS

POB. 17BA & 17B Rev. 2

N.81°42'E. 221.5'

17 BA

East 116.0' (Const)

South

Gate

Gate

(114.1')

S.81°42'E. 17.1'

N.72°59'E. 412.0'

Guard Posts

N.64°16'15"E. 106.4'

S.33°34'15" 29.1'

S.73°00'46"E. 25.0'

17B Rev.2

Arc 360.5' Chord N.40°20'15"W. 353'

Arc 38.9'

Arc 38.9'

S.43°15'15"W. 97.3'

S.34°21'30"W. 5.0'

N.43°15'15"E. 15.0'

N.46°30'15"W. 15.0'

Arc 38.9'

Arc 38.9'

S.43°15'15"W. 144.7'

S.46°30'45"E. 15.0'

Arc 38.9'

Arc 38.9'

S.43°29'45"E. 92.3'

Arc 38.9' Chord S.89°40'45"E. 34.1'

S.73°00'46"E. 25.0'

S.23°14'45"W. 130'

S.34°59'8" Chord S.23°14'45"W. 34.1'

108.0' Short of less (Dead)

West

P.I. 815+68.8 (Proj.)

22

21

20

8

7

17B Rev.2

17B Rev.2

FED. ROAD DIV. NO.	DIST.	PROJ. NO.	SHEET NO.	TOTAL SHEETS
9	COLO.	F016-1(5)	7	

RIGHT OF WAY

Rev. 12-13-56 D.L.W. 16 Rev. 16A
Rev. 2-27-57 D.L.W. 17B Rev. 17BA
Rev. 11-5-57 D.L.W. 15A

NOTE: R.O.W. from Projected ℄

N.E. ¼ SEC. 33, T.6S., R.71W.

N.W. ¼ SEC. 33, T.6S., R.71W.

VOID

Projected Line to be Constructed

P.I. 785 + 52.0 (SUR. A)

P.I. 785 + 77.5 (PROJ.)

40.1'
S. 61° 19' W.

N47°00'E
38.4'

N89°54'W

ARC = 247.3

S. 58° 01' W.
205.3'

613.0'

S. 59° 02' W.

S. 61° 19' W.

315.2'

ARC = 40.4'

N89°34'W
1012.8'

S56°03'W
117.2'

776'

133.3'

417.4'

S. 52° 20' W.

S56°30'W

S58°20'W
340.0'

379.8'

N60°30'E
77.9'

543'

N60°30'E
(PROJ.)

S87°27'W
95.4'

S88°43'30"W
120.6'

N84°19'W
60.0'

N81°42'E
221.5'

N69°04'W

P.C. 792 + 80.9 (SUR.B)

SUR. B
Δ 8° 59' LT.
D 4° 00'
T 112.5'
L 224.6'
R 1432.5'

P.T. 795 + 05.5 (SUR. B)

P.C. 786 + 87.0 (PROJ.)

P.T. 797 + 42.7 (SUR. A)(PROJ.)

S.T. 788 + 87.0 (PROJ.)

P.I. 793 + 93.4 (SUR. B)

T.S. 801 + 50.3 (PROJ.)

P.C. 801 + 58.0 (SUR. B)

S.C. 803 + 00.3 (PROJ.)

C.S. 806 + 82.0 (PROJ.)

P.T. 807 + 77.3 (SUR. B)

S.T. 808 + 32.0 (PROJ.)

P.I. 804 + 98.5 (PROJ.)

P.I. 804 + 83.3 (SUR. B)

T.S. 810 + 71.9 (PROJ.)

P.C. 811 + 54.5 (SUR. B)

S.C. 813 + 21.9 (PROJ.)

P.I. 815 + 79.0 (SUR. B)

P.I. 815 + 62.4 (PROJ.)

PROJ.
Δ 13° 03' RT.
T_s 318.5'
Δc 7° 03'
Dc 3° 00'
Tc 117.6'
Lc 235.0'
Rc 1910.0'

θ_s 3° 00'
Ls 200.0'
LT 133.4'
ST 66.7'

PROJ.
Δ 31° 54' RT.
T_s 348.2'
Δc 22° 54'
Dc 6° 00'
Tc 193.4'
Lc 381.7'
Rc 955.0'

θ_s 4° 30'
Ls 150.0'
LT 100.0'
ST 50.0'

θ_s 4° 30'
Ls 150.0'
LT 100.0'
ST 50.0

SUR. B
Δ 43° 21' RT.
T_s 325.3'
619.3'
818.6'

SUR. B
Δ 40° 39' LT.
D 5° 00'
424.5'
813.0'
1146.0'

PROJ.
Δ 35° 54' LT.
T_s 496.9'
Δc 23° 24'
Dc 5° 24'
Tc 237.0'
Rc 1146.0'

(12) Thomas R. Thorn & Evelyn A. Thorn
(13) S. J. Hargis Agnes B. Hargis
(14) The Elk Creek Fire District
(15) Alberta J. Long Joseph H. Long
(16) Rudolph W. Long Rev 2 Harlan J. Long
(16B) J. Harlan Long et al
(16A) Rudolph W. Long
(17) Richard C. Capps Rev Jacqueline G. Capps
(17A) Josephine Hutchison
(17BRev) Abbie E. Schneider
(17C) Fox Brothers Ranch
(17BA) Sold to Richard C. Capps & Jacqueline G. Capps
(5A) J. H. Long & R. W. Long

Point of Beginning Parcel 16 TIE: N89°54'W 60.7' to N¼ cor. Sec. 33

Point of Beginning Parcel 16A TIE: N89°54'W 60.7' to N¼ cor. Sec. 33

Point of Beginning Parcel 15 TIE: N68°34'E 1012.8' to N¼ cor. Sec. 33

Point of Beginning Parcel 15A TIE: N68°34'E 1012.8' to N¼ cor. Sec. 33

Point of Beginning Parcel 5A & 16B TIE: N42°30'E, 835.3' to N¼ cor. Sec. 33

Point of Beginning Parcel 17 TIE: N60°30'E 1320.0' to NW cor. Sec. 33

Point of Beginning Parcel 17A TIE: N84°30'E 1320.0' to NW cor. Sec. 33

Point of Beginning Parcel 17B TIE: N84°30'E 1320.0' to NW cor. Sec. 33

Point of Beginning Parcel 17BA TIE: N84°30'E 1320.0' to NW cor. Sec. 33

Point of Beginning Parcel 17C TIE: N60°30'E 1320.0' to NW cor. Sec. 33

Point of Beginning Parcel 5A & 16B TIE: N42°30'E 835.3' to N¼ cor. Sec. 33

Point of Beginning Parcel 16A TIE: N42°30'E 835.3' to N¼ cor. Sec. 33

1.3' Lt. of P.O.S.T. 803+52.2
59°18' Lt.

1.91' Lt. of 797+54.5

T.P. 31' Lt. & 2.1' Rt. of P.T.

1.P. 7.40' Rt. of P.O.S.T. 803+52.3

Log Cabin

Shed

Elk Creek Fire Dept.

Water Pipe (Underground)

Wells

Spring

Garage

4 M.H.

Sign

Corral

Park Fence

4'x4' Sign

1" Water Line on Ground

Stone & Conc. Fireplace 5'x5'

Spring with Conc. Sump & Elec. Pump

Stucco Houses

Fr. Ho.

Well

Shed

Garage

30" x 4" C.M.P.

18" x 18" C.M.P.

Ho.

M.B.

Rev 2

Rev

17 Rev.

16 Rev 2

16 Rev

17B Rev

17BA

17A

16A

16B

15

5A

14

13

12

17C

Rev 16

Rev 17

Rev 17A

Rev 17B

Rev 17BA

Rev 17C

Rev 15

Rev 5A

Rev 14

Rev 13

Rev 12

Rev 16A

Rev 16B

Rev 5A

Rev 15A

Rev 17C

Rev 17BA

Rev 17B

Rev 17A

Rev 17

Rev 16

Rev 16A

Rev 16B

Rev 15A

Rev 5A

Rev 14

Rev 13

Rev 12

VOID

8420
8410
8400
8390
8380
8370
8360
8350
8340

700' V.C.

-5.90%

8699

79.68

P.I. 8382.48

-0.80%

P.I. 8371.68

-6.00%

76.48

1200 K.C.

8330
8320
8310
8300
8290
8280
8350
8340

785
790
795
800
805
810
815

Rev. 2-7-57 D.L.W.		Rev. 4-22-57 D.L.W.		
FED. ROAD DIV. NO.	DIST.	PROJ. NO.	SHEET NO.	TOTAL SHEETS
9	COLO.	F016-1(5)	8	

RIGHT OF WAY

N.W.¼ SEC. 33, T. 6 S., R. 71 W.

N.E.¼ SEC. 32

N.W.¼ SEC. 32

NOTE: R.O.W. from Projected ℄

P.I. 815 + 79.0 (SUR. B)
P.I. 815 + 68.6 (PROJ.)

POST to NE Cor. Sec. 32
N 2°50' W 1047.8'

Garage

Fr. Ho.

Pt. of Begin. corners #19 & #19A
Bears N. 4°14' E. 106.6' to NE cor. Sec. 32

Point of Beginning Parcel #19A

North 40.9'
877.1'
815 PROJ.

S. 72° 59' W. 298.0'

N. 64° 16' W. 155.0'

18°32' C.M.P.

130.2'

N. 38° 52' E. 82.9'

N. 56° 54' E. 209.5'

39.7 (deed 60.8')

S. 26° 52' W. 199.1'

S. 25° 30' E. 151.4' West

60.0'

S. 55° 02' W.

820

102.6'

158.2'

Arc = 57.9'

S. 57° 10' W.

Projected Line to be Constructed

Equation

θs 8° 00'
Ls 200.0'
LT 133.5'
ST 66.8'

T.S. 823 + 09.3 (PROJ.)

P.C. 824 + 09.7 (SUR. B.)

C.S. 825 + 09.3 (PROJ.)

P.T. 825 + 98.3 (PROJ.)

S.T. 827 + 98.3 (PROJ.)
827 + 99.1 (SUR. B.) AH.

Point of Beginning Parcel 23 Per. TIE: N. 39° 30' E. 1773.5' to NE Cor. Sec. 32

Pt. of Begin. Parcel #18 Bears N. 12° E. 106.6' to NE cor. Sec. 32

Point of Beginning Parcel 21 Per. TIE: N. 39° 30' E. 1773.5' to NE Cor. Sec. 32

θs 8° 00'
Ls 200.0'
LT 133.5'
ST 66.8'

SUR. B
Δ 23° 07' RT
D 8° 00'
T 146.5'
L 289.0'
R 716.3'

PROJ.
Δ 23° 07' RT.
Ts 246.9'
Δc 7° 07'
Dc 8° 00'
Tc 44.5'
Lc 89.0'
Rc 716.2'

Equation

Projected Line to be Constructed

S. 78° 09' W.

Arc = 29.3'

S. 76° 27' W. 250.7'

Arc = 381.4'

S. 75° 24' W. 122.8'

S. 75° 35' W. 185.9'

S. 57° 36' W.

Arc = 40.6'

S. 65° 02' W.

Arc = 65.4'

N. 75° 24' E. 192.6'

N. 75° 35' E. 185.9'

S. 76° 27' W.

Arc = 157.1'

S. 48° 34' W. 96.1'

S. 36° 44' W. 210.5'

N. 36° 44' E. 130.9' to P.I.

S. 29° 40' W. 208.9'

S. 26° 45' W. 436.5'

S. 26° 45' W. 542.9'

S. 26° 45' W. 225.6'

N. 63° 15' E. 342.5' Ahead of P.I.

N. 63° 19' E. 116.7'

N. 63° 19' E. 225.6'

N. 63° 19' E. 116.7'

S. 63° 19' W. 98.7'

S. 63° 19' W. 98.7'

S. 63° 19' W. 98

FED. ROAD DIV. NO.	DIST	PROJ. NO.	SHEET NO.	TOTAL SHEETS
9	COLO.	F016-1(5)	9	

RIGHT OF WAY

Rev. 1-17-57 D.L.W. 24E Rev.
Rev. 2-25-57 D.L.W. 24C Rev., 24Rev
Rev. 4-22-57 D.L.W. 24N

SHAFFERS CROSSING

Projected Line to be Constructed

(22) Edward H. Shepherd

(24A) Oscar E. Lancetot
Ada Mae Lancetot

(24) Charles A. Stopher
Rev. Naomi M. Stopher

(24B) Forest A. Stoner

(24C) Virgil Eden

(24D) F. Lloyd Brunskill

(24E) Louis Curtis
Rev.

(24F) Geraldine Doling

(E-24)

(24H) Mary G. Corbin
Alice Roth

(24J) Fay Davis

(24L) Unknown

SUR. B
Δ 47° 02' LT
D 8° 00'
T 311.7'
L 587.9'
R 716.3'

SUR. B1
Δ 38° 18' RT.
D 8° 00'
T 248.7'
L 478.7'
R 716.3'

PROJ.
Δ 34° 16' RT.
Ts 321.4'
Δc 18° 16'
Dc 8° 00'
Tc 115.2'
Lc 228.3'
Rc 716.3'

PROJ.
Δ 50° 42' RT.
Ts 476.0'
Δc 36° 27'
Dc 7° 00'
Tc 285.5'
Lc 549.3'
Rc 818.6'

Δ 43° 00' LT.
Ts 383.0'
Δc 27° 00'
Dc 8° 00'
Tc 172.0'
Lc 337.5'
Rc 716.3'

Δ 50° 42' RT.
Ts 387.8'
Lc 724.3'
R 818.6'

Es 8° 00'
Ls 200.0'
LT 133.5'
ST 66.8'

Es 6° 07.5'
Ls 175.0'
LT 116.7'
ST 58.4'

P.I. 847+40.8 (PROJ.)
P.I. 847+84.5 (SUR. B1)
P.C. 845+35.8 (SUR. B1)
P.C. 846+19.4 (PROJ.)
P.C.S. 848+47.7 (PROJ.)
P.T. 850+14.5 (SUR. B1)
P.S.T. 850+13.5 (SUR. B) BK.
850+51.3 (SUR. B) AH.
P.S.T. 851+75.7 (PROJ.)
P.C. 851+58.6 (SUR. B)
P.T.S. 851+75.7 (PROJ.)
P.I. 854+70.3 (SUR. B)
P.I. 855+58.7 (PROJ.)
P.C.S. 857+13.2 (PROJ.)
P.C.S. 857+46.5 (SUR. B)
P.T. 857+69.8 (PROJ.) BK.
P.S.T. 858+69.8 (SUR. B) AH.
P.C.S. 863+57.5 (SUR. B)
P.C.S. 864+44.3 (PROJ.)
P.T.S. 868+69.3 (PROJ.)
P.C.S. 869+93.6 (PROJ.)
P.T. 870+81.8 (SUR. B)
P.S.T. 871+68.6 (PROJ.)
871+70.0 (SUR. B) AH.
P.I. 867+45.3 (SUR. B & PROJ.)
P.C.S. 859+13.2 Bk
858+60.8 Ah

Point of Beginning Parcel 24A
Point of Beginning Parcel 24B
Point of Beginning Parcel 24C
Point of Beginning Parcel 24E
Point of Beginning Parcel 24F

Reservoir
Shed
Garage
Ho.
T.V. Lead-in
Wire & Electric Power Wire
Television Lead-in
56' Well & Pump
Fr. Ho.
Found
EQUN
Saw Mill
12' Timber Bridge
Mailboxes
TO PINE
Sheds
Gas Pump
Store
Pond
Fence
Rev.
Lot 1
Lot 2
Lot 3
Lot 4
Lot 5

S 26° 45' W.
S 18° 01' W
S 65° 03' W
S 6° 01' W
S 43° 22' W
S 30° 27' 30" W
S 20° 46' 30" W
S 58° 15' 30" W
S 29° 19' W
S 58° 27' W
S 56° 30' W
S 68° 43' W
S 69° 49' W
S 79° 33' 30" W
N 20° 07' E
N 18° 01' E
N 7° 16' E
N 4° 42' E
N 29° 30' E
N 56° 54' E, 53.1'
N 43° 45' E, 20.0'
N 21° 25' W, 73.2'
N 46° 01' W, 20.5'
N 82° 30' E
N 26° 22' W
N 37° 24' E
N 56° 46' E
N 72° 45' E
N 55° 49' E
N 42° 35' E
N 53° 02' 30" W
N 64° 32' W
N 37° 31' W
N 58° 40' E
N 56° 46' W
N 72° 45' W
N 64° 32' W
N 40° 30' W
N 50° 40' 30" W
N 56° 54

SHAFFERS CROSSING

NOTE: R.O.W. from Projected ℄ except where noted

FED. ROAD DIST. NO.	DIST.	PROJ. NO.	SHEET NO.	TOTAL SHEETS
9	COLO.	FO16-1(5)		

Rev. 1-17-57 D.L.W. 24G Rev. Rev. 4-22-57 D.L.W. 24N Rev. 9-26-57 R.O.C. 25 B Rev. 10-24-60 L.W.H. Add 24P

RIGHT OF WAY

S.W.¼ SEC. 32, T. 6 S., R. 71 W.

N.W.¼ SEC. 5, T. 7 S., R. 71 W.

24N Clyde Arnold
24P Virgil Eden

24G H. A. Krogh
Rev. Lila B. Krogh

24K H. Alfred Krogh
Lila B. Krogh

N 58°54' E - 11.5'
N 61°26'30" E - 115.3'
S 43°44' W - 122.4'
N 44°05' W - 38.1'

Pond

Conc. riprap with 8"x 18" C.I.P. outlet and 4 fish traps

ELK CREEK

Bridge 24' Span 24' Clear

8"x 77' C.M.P.

6" Siphon

18"x 80' Steel Flume

Projected Line to be Constructed

Cattle Guard

Rail Fence Corral

1" Water Line

Gate

Conc. Found.

Shed

W.C.

L.W. Gate

18"x 30' C.M.P.

18"x 42" C.M.P.

24"x 40' C.M.P.

100' C.M.P.

Point of Beginning Parcel No. 25B S 11°13' E to SE cor. Sec. 31

Point of Beginning Parcel No. 25 S 16°02'30" E to NW cor. Sec. 32

25 Alfred Krogh
Lila B. Krogh

E-26 Rev. 26 H. B. Ackard
Rev. William C. Ackard

Point of Beginning Parcel E-26 S 16°09'45" E to NE cor. Sec. 6

Point of Beginning Parcel No. 26 S 11°15' E to NE cor. Sec. 6

Easement 565.99' 330'

SW4 Sec. 31 T. 6 S., R. 71 W.

NE4 Sec. 6 T. 7 S., R. 71 W.

EQUN

T. 6 S., R. 71 W.

T. 7 S., R. 71 W.

P. I. 877+63.6 (PROJ.)
Point of Beginning Parcel 24P 82.4 P

P. I. 880+35.7 (PROJ.)

P. I. 888+55.5 (SUR. A) (PROJ.)

P. I. 902+16.6 (SUR. A) (PROJ.)

P. I. 902+12.0 (SUR. A) AH

P. I. 885+42.7 (SUR. A) AH

P. I. 885+27.4 (SUR. B) BK.

P. I. 902+11.6 BK.

P. I. 793+81

800' V.C.

+6.00%

-0.60%

FED. ROAD DIST. NO.	DIST.	PROJ. NO.	SHEET NO.	TOTAL SHEETS
9	COLO.	F016-1(5)	11	

26B Rev. 12-20-56 M.R.D. 26C Added

RIGHT OF WAY

N.E. ¼ SEC. 6, T. 7 S., R. 71 W.

NOTE: R.O.W. from Projected ℄

S.E. ¼ SEC. 6

DETAIL

P. I. 915 + 75.0 (SUR. A & PROJ.)

Arc = 1045.9'

Projected Line to be Constructed

SUR. A
Δ 65° 48' RT.
D 6° 00'
T 617.8'
L 1096.7'
R 955.0'

PROJ.
Δ 65° 48' RT.
Ts 693.4'
Δc 56° 48'
Dc 6° 00'
Tc 516.4'
Lc 946.7'
Rc 955.0'

Es 4° 30'
Ls 150.0'
LT 100.0'
ST 50.0'

PROJ.
Δ 37° 58' LT.
Ts 369.6'
Δc 25° 43'
Dc 7° 00'
Tc 186.8'
Lc 357.4'
Rc 818.6'

SUR. A
Δ 37° 58' LT.
D 7° 00'
T 281.6'
L 542.4'
R 818.6'

Es 6° 07.5'
Ls 175.0'
LT 116.7'
ST 58.4'

Os 6° 07.5'
Ls 175.0'
LT 116.7'
ST 58.4'

18"x44' C.M.P.

N. 5° 21' E. 157.7'

S. 3° 49' W. 668.6'

S. 5° 16' W. 142.1'

N. 68° 05' E. 155.5'

N. 69° 37' E. 78.4'

N. 67° 38' E. 164.2'

S. 66° 10' W. 142.1'

S. 69° 37' W.

S. 67° 31' W. 165.6'

Arc = 412.3'

Arc = 276.5'

Arc = 461'

N. 33° 38' E. 164.2'

N. 33° 11' E 157.7'

Arc = 447.7'

S. 31° 39' W.

N. 16° 21' E.

N. 20° 08' 30" E.

Arc = 272.3'

S. 73° 30' W. 316'

S. 82° 29' W.

S. 35° 45' W.

S. 23° 06' W. 113.0'

S. 60° 05' W. 108.0'

S. 0° 53' E.

N. 55° 02' E. 112.0'

S. 25° 30' E. 116.1'

Point of Begin. Parcel No 27B. S. 6° 54' 30" W 20743' to S. 1/4 Cor. Sec. 6.

Point of Begin. Parcels No 26B & 27A N 88° 29' E 2002.1' to E. 1/4 Cor. Sec. 6

Point of Begin. Parcel No 27 & 26C N 88° 29' E 1752.0' to E. 1/4 Cor. Sec. 6

Point of Beg. Parcel No 26A N. 29° 30' E. 77.3' to N.E. Cor. Sec. 6

Fabricated Steel Cattle Guard

7'x8' Well House

House

Shed

Gate

C.S. 919 + 78.3 (PROJ.)
P.T. 920 + 53.9 (SUR. A)
S.T. 921 + 28.3 (PROJ.) BK. = 921 + 29.5 (SUR. A) AH.
P.C. 909 + 57.2 (SUR. A)
T.S. 908 + 91.8 (PROJ.)
S.C. 910 + 31.6 (PROJ.)
P.C. 922 + 83.2 (PROJ.)
T.S. 922 + 71.2 (SUR. A)
S.C. 924 + 58.2 (PROJ.)
C.S. 928 + 25.6 (PROJ.)
P.T. 929 + 13.6 (SUR. A)
S.T. 930 + 00.6 (PROJ.) BK. = 930 + 01.6 (SUR. A) AH.
P.I. 935 + 11.9 (SUR. A)
P.I. 935 + 40.2 (PROJ.)
T.S. 930 + 69.6 (PROJ.)
S.C. 932 + 19.6 (PROJ.)
P.C. 932 + 15.5 (SUR. A)
P.I. 926 + 52.8 (SUR. & PROJ.)

EQUATION

EQUATION

(26) Rev. H. ALFRED KROGH & LILA B. KROGH

(26A) HELEN R. DOUGLASS

(26B) Rev.

(26C) JACOB FREUND

(27A) JAMES D. CARLISLE
DOROTHY SUE CARLISLE

(27) FLORENCE E. TREASE
WILBUR S. TREASE

(27B) MARGUERITE A. YERGER & HELEN R. HAYLOW

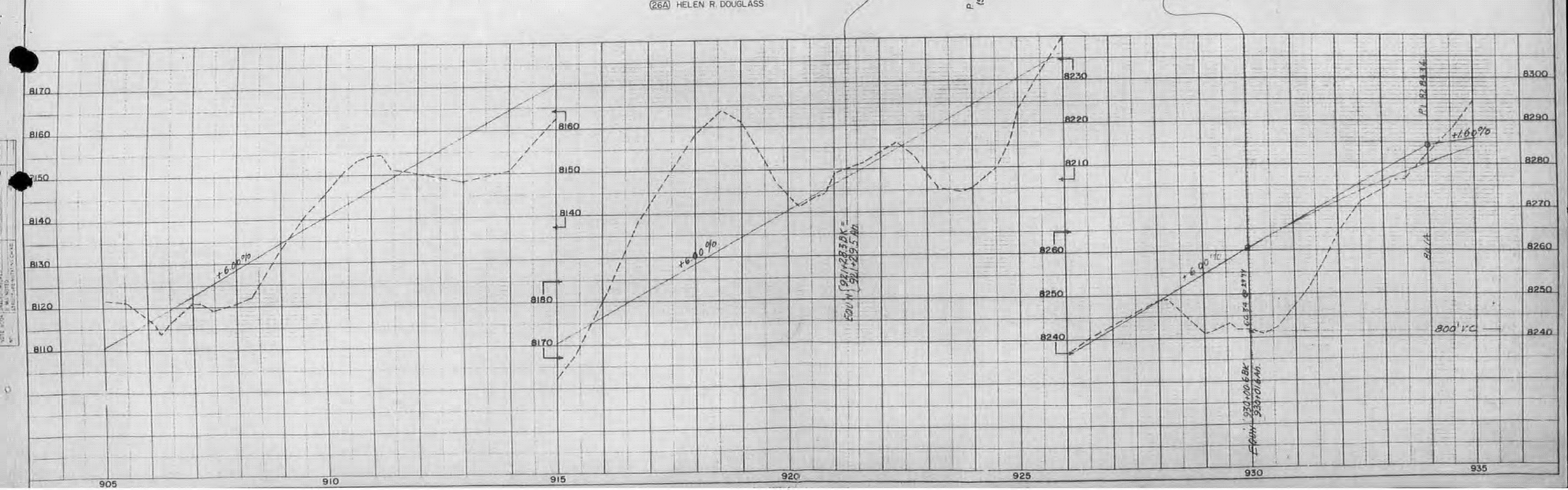

S.E. 1/4 SEC. 6, T. 7 S., R. 71 W.

S.W. 1/4 SEC. 6

NOTE: 935+00 to 957+75.2 ∞ R.O.W. from Projected ℄
957+75.2 to 965+ ∞ R.O.W. from Survey K ℄

FED. ROAD DIST. NO.	DIST.	PROJ. NO.	SHEET NO.	TOTAL SHEETS
9	COLO.	FO16-1(5)	12	

RIGHT OF WAY

(27E) Thomas E. McMillan & Beverly Ann Beatty
(27D) Richard P. Hotton & Dorothy D. Hotton
(27C) James D. Carlisle & Dorothy Sue Carlisle
(27F) Ada M. Simpson & Ina M. Stolte
(27G) Carl K. Burnett & Howard B. Strong
(27K) James D. Carlisle & Dorothy Sue Carlisle
(27J) Dorothy Sue Carlisle
(27H) Leslie B. Hargiss & Helen M. Hargiss

Projected Line to be Constructed

ROSEMONT SUBDIVISION

P.I. 935 + 11.9 (SUR. A)
P.I. 935 + 40.2 (PROJ.)

Point of Beginning Parcels 27D, 27E
396.8' Arc P.I. Sta. 935+40.2
1824.3' to SW1/4 cor. Sec. 6

Point of Beginning Parcel 27C
Tie, S 86°54'30" E 2074.3' to SW1/4 cor Sec 6

Point of Beginning Parcel 27F
Tie, N 89°08'W, 1184' to NW cor of E1/2 of SW1/4 Sec 6

Point of Beginning Parcel 27G
Tie, N 44°00'W, 1184' to NW cor of E1/2 of SW1/4 Sec 6

Point of Beginning Parcel 27J
Tie, N 44°00'W, 1184' to NW cor of E1/2 of SW1/4 Sec 6

Point of Beginning Parcels 27G & 27H

Point of Beginning Parcel 27K

Point of Beginning Parcels 27G & 27H

T.S. 939 + 69.0 (PROJ.)
T.S. 945 + 12.6 (PROJ.)
P.C. 946 + 44.7 (SUR. A)
S.C. 946 + 62.6 (PROJ.)
C.S. 949 + 72.6 (PROJ.)
P.T. 949 + 92.2 (SUR. A)
S.T. 951 + 22.6 (PROJ.)
951 + 28.9 (PROJ.)
P.T. 937 + 77.6 (SUR. A)
C.S. 938 + 19.0 (PROJ.)
T.S. 957 + 75.2 (SUR. K)
S.C. 961 + 75.2

SUR. A
Δ 27° 48' RT.
D 8° 00'
T 177.3'
R 716.3'

PROJ.
Δ 27° 48' RT.
Ts 311.5'
Δc 18° 48'
Dc 6° 00'
Tc 158.1'
Lc 310.0'
Rc 955.0'

PROJ.
Δ 44° 58' RT.
470.6'
35° 56'
6° 00'
310.0'
599.4'
955.0'

θs 4° 30'
Ls 150.0'
LT 100.0'
ST 50.0'

θs 4° 30'
Ls 150.0'
LT 100.0'
ST 50.0'

θs 4° 30'
Ls 150.0'
LT 100.0'
ST 50.0'

SUR. K
Δ 32° 22' LT
Ts 616.9'
θs 8° 00'
Ls 400.0'
LT 266.9'
ST 133.6'
Δc 16° 22'
Dc 4° 00'
Tc 206.0'
Lc 409.2'
Rc 1432.5'

EQUIN

P.I. 963 + 53.8 (SUR. A)
P.I. 963 + 92.1 (PROJ. & SUR K)
965+71.3
46.8' to W1/4 cor Sec 6

this sheet needs to be revised, to show Parcel A-27H & PE-27H on Sheet 12

8340 8330 8320 8360 8350 8340 EQUIN
8330 8320 8310 8300 8290 8280
8400 8390 8380 8370 8360 8350 8340
935 940 945 950 955 960 965
+1.60% +6.68% +6.68% +2.00%
400' VC 800' VC
P.I. 829.94
P.I. 963.53

FED. ROAD DIST. NO.	DIST.	PROJ. NO.	SHEET NO.	TOTAL SHEETS
9	COLO.	FOI6-1(5)	13	

Rev. 1-15-57 D.L.W. Parcel No's
Rev. 2-14-57 I.W.H. Parcel No. 28B Rev. 2
Rev. 2-28-57 R.O.C. 28J Rev.

S.W. 1/4 SEC. 6, T. 7S., R. 71 W.

S.E. 1/4 SEC. 1, T. 7S., R. 72 W.

T. 7 S., R. 71 W.
T. 7 S., R. 72 W.

C.S. 965 + 84.4 (SUR. K)
P.I. 963 + 92.1 (SUR. K)
P.O.T. (BEARS N. 01° 18' W. 46.18 to E1/4 cor. Sec. 1)
S. 01° 18' W.
965
970
975
980
985
990
995
T.S. 969 + 84.4 (SUR. K)
T.S. 975 + 29.2 (SUR. K)
C.S. 979 + 29.2 (SUR. K)
C.S. 982 + 01.7 (SUR. K)
T.S. 986 + 01.7 (SUR. K)
P.I. 980 + 72.7 (SUR. K)
C.S. 994 + 25.4 (SUR. K)
T.S. 995 + 67.8
P.I. 996 + 67.8

Θs 8° 00'
Ls 400.0'
LT 266.9'
ST 133.6'

28A Rev.
28B Rev. 2
28C Rev.
28D Rev.
28E Rev.
28F Rev.
28M
J.W. Chilton B.
E.M. Kliewer

BLK. 4
BLK. 2
BLK. 1
BLK. 3

JIM'S SUB.
CHILTON'S SUB.

N74°40'E 378.6'
544.8'
N72°03'E
S64°03'W
S69°26'W 147.0'
S72°03'W 444.2'
S74°45'30"W 413.5'
S 72° 03' W
S 45° 09' W
S 45° 09' W 200.0'
S 45° 09' W 254.7'
S 45° 09' W 32.0'
S 47° 46' W
S 47° 35' 30" W
S 47° 52' W 50.0'
S 70° 43' W
S 56° 26' W
S 33° 56' W
S 82° 52' W
N 07° 52' E
N 07° 45' W 616.0'
P.O.T. 55.3 Am. P.I.
S 87° 52' W 706.9' from P.O.T. 987.6' to 1/16 cor.

ARC = 29.1'
ARC = 26.35'
ARC = 148.1'
R = 1432.5'
Ts = 543.5'
Δ = 26° 54' LT
Δc = 10° 54'
Dc = 4° 00'
Tc = 136.7'
Lc = 272.5'
Rc = 1432.5'

18" x 28' C.M.P.
18" x 38' C.M.P.
36" 28' C.M.P.
18" 52' C.M.P.
1.5' x 20' C.M.P.
U.S.M.S.
I.P. Prop. Pin
I.P. Cor. Pin
I.P. S.W. Cor.
I.P.
M.B.
Point of Beginning Parcel 28B Rev. 2
P.I. Corral Lot
Corral & Post Holes
Water Line
6' x 10' Timber Well
Gas Pumps
Timber Bumper
Pole Corral
Barn
Store
Cafe - Lot 11
Motor Cabins
Garage
House
Cafe
Manholes
Sign
Leg Cabin
90' PINE RD.

28C Rev. Kenneth A. Olson, Mary E. Olson
28H Rev. Ervin W. Gray
28K Rev. Virginia Viola Holmes, Ruth Louise Gouge
28J Rev. Edith Widney
28L Rev. E. M. Kliewer

1/16 cor. Common to the SW and the SE quarters of Section 1

Bk 1052
Page 595

+2.80%

8480
8470
8460
8450
8440
8430
8420
8410
965
970
975
980
985
990
995

FED. ROAD DIST. NO.	DIST.	PROJ. NO.	SHEET NO.	TOTAL SHEETS
9	COLO.	F016-1(5)	14	

RIGHT OF WAY

S.E. ¼ SEC. 1, T 7 S, R. 72 W.

S.W. ¼ SEC. 1

N

P.I. 996 + 67.8 (SUR. K)

8" Sliced Tapes

I.P.

Ornamental Fence

Sign

18"x 20" C.M.P.

N. 80° 19' E. 312.9'

Arc = 171.6'

S. 45° 09' W.

995

100'

218.8'

29

Arc = 225.3'

S. 80° 25' 30" W. 286.7'

1000

1005

970.3'

S. 82° 52' W

1010

N. 80° 15' E. 385.7'

T. S. 1011 + 50.0 (SUR. K)

Bs 8° 00'
Ls 400.0'
LT 266.9'
ST 133.6'

S. C. 1015 + 50.0 (SUR. K)

1015

970.3'

S. 80° 09' W. 413.6'

SUR. K

Δ 36° 35' LT.
Ts 674.9'
Δc 20° 35'
Dc 4° 00'
Tc 2601'
Lc 5146'
Rc 1432.5'

C. S. 1020 + 64.6 (SUR. K)

1020

Arc = 478.7'

N. 48° 54' E. 385.7'

Arc = 550.5'

P.I. 1018 + 24.9 (SUR. K)

Bs 8° 00'
Ls 400.0'
LT 266.9'
ST 133.6'

S. T. 1024 + 94.9 (SUR. K)

Point of Begin. Parcels No 29 & 29A

165.5'

278.1'

1025

29A

S 46° 17' W

Cabin

Earth Dam

Sign

Oil Farm Pump

S. 49° 00' W. 389.6'

18"x 20" C.M.P.

18"x 18" C.M.P.

Gas Pumps

Cafe, Store & Garage

House

North 1025 + 34.5

Shed

Barn

JEFFERSON COUNTY PARK

P.O.S.T. 55.9' ch of P.I. 996 + 67.8

N. 0° 45' W.

SUR. K
37° 43' RT
542.4'
Δ 22° 43'
Ts 542.4'
Dc 5° 00'
Tc 2302'
Lc 4543'
Rc 1146.0'

C.S. 998 + 79.7 (SUR. K)

Bs 7° 30'
Ls 300.0'
LT 200.2'
ST 100.2'

S.T. 1001 + 79.7 (SUR. K)

29 29A RUEL SMITH

P.I. 8495.05

8480
8470
8460
8450
8440
8430
8420

78.45'

-5.50 %

37.05'

1600' V.C.

8410
8400
8390
8440
8430
8420

-5.50 %

600' V.C.

-1.00 %

P.I. 8346.55'

8410
8400
8390
8380
8370
8360
8350

995
1000
1005
1010
1015
1020
1025

FED. ROAD DIV. NO.	DIST.	PROJ. NO.	SHEET NO.	TOTAL SHEETS
9	COLO.	F016-1(5)	15	

RIGHT OF WAY

N.E. ¼ SEC. 11, T. 7S., R. 72 W.

S.T. 1024 + 64.6

Point of Begin. Parcels No 29 & 29A

Point of Begin. Parcel No 30

P.O.T. 1029 + 80.3 (SUR. K)

P.O.T. 1033 + 01.3 (SUR. K)

P.O.T. 1035 + 56.2 (SUR. K)

P.I. 1039 + 79.9 (SUR. K)

P.O.T. 1044 + 00.0 (SUR. K)

18" C.M.P.

18"x 28' C.M.P.

18"x 32" C.M.P.

1207.7'

Arc = 240.8

270.5'

S 00° 42' E

1043+68.7'

1952.2'

1026+53.8

296.9'

237'

275'

M.R.

East

Rock Retaining Wall

1042+82.8

263.6'

S. 46° 17' W.

S. 48° 39' W.

Ho.

North

4'x 4' Well House W.O. & Electric Pump & Tank

Farms for Foundation

520.3'

Arc = 232.6'

98.7'

1703.1'

428.1'

Water Sump

1041+96.9

S 49° 00' W.

24.6'

406.6'

North 1025+34.5'

1028+73.2

28.9'

21.6'

L.P. Gas Tank

Well House, Electric Pump & Tank

Shed

W.C. Chicken Ho.

Garage

Ho.

S 88° 38' W. 1027+63.4

SUR. K

Δ 2° 22' RT.
D 1° 00'
T 118.4'
L 236.7'
R 5730.0'

P.C. 1038+61.5 (SUR. K)

P.T. 1040+98.2 (SUR. K)

(29A) (30) RUEL SMITH

(1) H.R. & MILDRED M. GROSS

(E31) (31) J. C. DOZIER



FED. ROAD DIV. NO.	DIST.	PROJ. NO.	SHEET NO.	TOTAL SHEETS
9	COLO.	F016-1(5)	16	

RIGHT OF WAY

N.E. ¼ SEC. 11, T.7S., R.72 W.

S.W. ¼ SEC. 11

P.I. 1074 + 64.0 (SUR. K)

N

N50°10'E 307.9'

1952.2'

S. 48° 39' W.

1703.1'

S62°41'W

320.9'

103.1'

292.6'

N45°14'E

30° C.M.P.

T.S. 1063 + 20.9 (SUR. K)

S.C. 1068 + 20.9 (SUR. K)

18"-28" C.M.P.

24"-30" C.M.P.

ARC=1610.2'

ARC=1450.0'

N. 76° 27' W.

N. 89° 54' W.

SUR. K

Δ 54° 54' RT.
Ts 1143.1'
Δc 45° 54'
Lc 3° 00'
Rc 1530.0'
R.C.Rc 1910.0'

L.W. Sale

N77°56'W 307.9'

292.1'

N77°56'W

15"-36" C.M.P.

C.S. 1081 + 50.9 (SUR. K)

S.C. 1084 + 68.6 (SUR. K)

B.C. 1085 + 50.9 (SUR. K)

ST. 1084 + 68.6 (SUR. K)

EQUIN

11/01

8400

8390

8380

8370

8360

8350

8340

8330

1086

1080

1075

1070

1065

1060

1055

1090

1085

1070

1075

(31) J. C. DOZIER

P.I. 839 & 05'

8360

8350

8340

8330

8320

8310

8300

+5.00%

48.05

+5.00%

-4.00%

2000 V.C.

5805

EQUIN 1084+50.9 BC=1085+68.6 ET

FED. ROAD DIV. NO.	DIST.	PROJ. NO.	SHEET NO.	TOTAL SHEETS
9	COLO.	F016-1(5)	17	

RIGHT OF WAY

S.W. ¼ SEC. 11

S.E. ¼ SEC. 10, T. 7 S., R. 72 W.

NOTE: Datum is 1101 + 92.5 ft. W. from Project P.I. 1

Point of Beginning Parcels No. 31 & 32
276.3' to W.1/4 Cor. Sec. 11

1088+64

S. 02° 47' W.

295.4'

136.0'

N89°31'E.

103.1'

1088+83.9

S. 62° 25' E

103.1'

300.0'

256.1'

S75°47'E

203.5'

ARC=441.6'

S64°36'E

203.5'

401.9'

S72°51'E

233.3'

ARC=479.0'

N 76° 27' W

335.2'

1089+03.8

W1/4 Corner Section 11

852.3'

196.5'

N75°47'W

ARC=411.8'

196.5'

N64°35'W

401.9'

N. 63° 55' W

265.0'

N66°55'W

ARC=332.7'

P.I. 1101 + 70.7 (SUR. A & PROJ.)

T.S. 1097 + 56.1 (PROJ.)

P.C. 1098 + 56.1 (SUR. A)

S.C. 1099 + 56.1 (PROJ.)

C.S. 1103 + 82.8 (PROJ.)

P.T. 1104 + 82.8 (SUR. A)

S.T. 1105 + 82.8 (PROJ.)

T.S. 1109 + 84.7 (SUR. K)

S.C. 1112 + 34.7 (SUR. K)

SUR. A

Δ 12° 32' RT.
D 2° 00'
L 314.6'
T 626.7'
R 2865.0'

PROJ.

Δs 12° 32'
Ts 414.6'
Δc 8° 32'
Dc 2° 00'
Lc 213.8'
Rc 2865.0'

Gs 2° 00'
Ls 200.0'
ST 133.3'
T 66.7'

Gs 2° 00'
Ls 200.0'
ST 133.3'
T 66.7'

18"x 38" C.M.P.

SAWLAND GULCH

(31) J. C. DOZIER
(32)

800' V.C.

8370
8360
8350
8340
8330
8320
8310

8300
8290
8280
8270
8260
8250

1086
1090
1095
1100
1105
1110
1115

-4.47%
-0.60%
-5.00%

4476
30.96
32.31
P.I. 8342.76
27.36
20.56
P.I. 8224.96
30.96
8.96
8.96
P.I. 8269.96

FED. ROAD DIV. NO.	DIST.	PROJ. NO.	SHEET NO.	TOTAL SHEETS
9	COLO.	F016-1(5)	18	

RIGHT OF WAY

NE. ¼ SEC. 10, T.7S., R.72 W

ROWLAND GULCH

Abandoned Road

Frame House

SUR. K 100° 90' LT. 1104.2

Center Section 10

(33) (34) DEER VALLEY PARK ASSN.

(32) J. C. DOZIER

18"x 30' C.M.P.

15"x 18" C.M.P.

Double 8'x6'x40' C.B.C.

Pole Gate

15"x 22" C.M.P.

N. 63° 56' W.

ARC=479.0'

N80°24'E 698'

ARC=450.6'

ARC=1322.7'

56"x 72" C.M.P.

C.S. 1124 + 13.3 (SUR. K)

1126 + 63.3 (SUR. K)

Point of Begin. Portal No 33

N. 88° 1/4 E., 20.0' to N.E. Cor. S.W. 1/4 Sec. 10

Θs 8° 45'
Ls 250.0'
LT 166.9'
ST 83.5'

N18°54'E 214.7'

713.9'

15"x 20' C.M.P.

246.0'

S.25° 22' W.

265.0'

S19°05'W

1127+08.2

S88°44'W

18"x 30" C.M.P.

ARC=192.5'

S15°08'E 94.1'

ARC=102.5'

409.8'

N17°36'E 307.9'

S25°07'W 1214.0'

426.6'

15"x 20" C.M.P.

S. 16° 06' W

1550'

292.1'

S17°34'W

18"x 32" C.M.P.

Θs 4° 30'
Ls 300.0'
LT 200.1'
ST 100.1'

T.S. 1142 + 13.4 (SUR. K)

S.C. 1145 + 13.4 (SUR. K)

P.I. 1120 + 88.9 (SUR. K)

P.I. 1145 + 88.2

S.W. ¼ SEC. 10

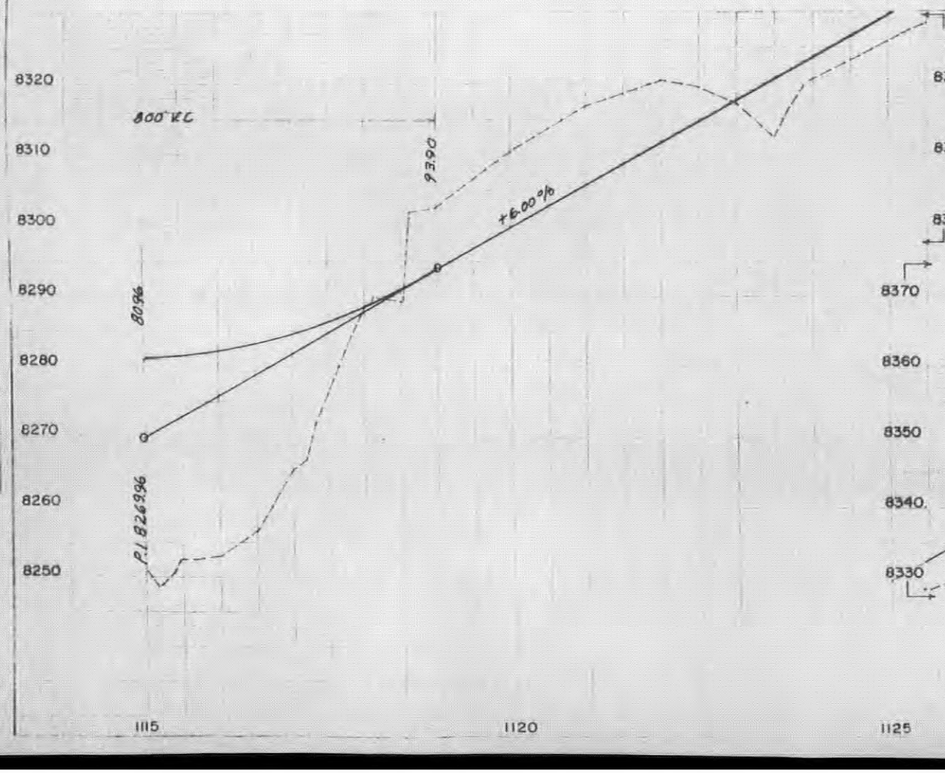

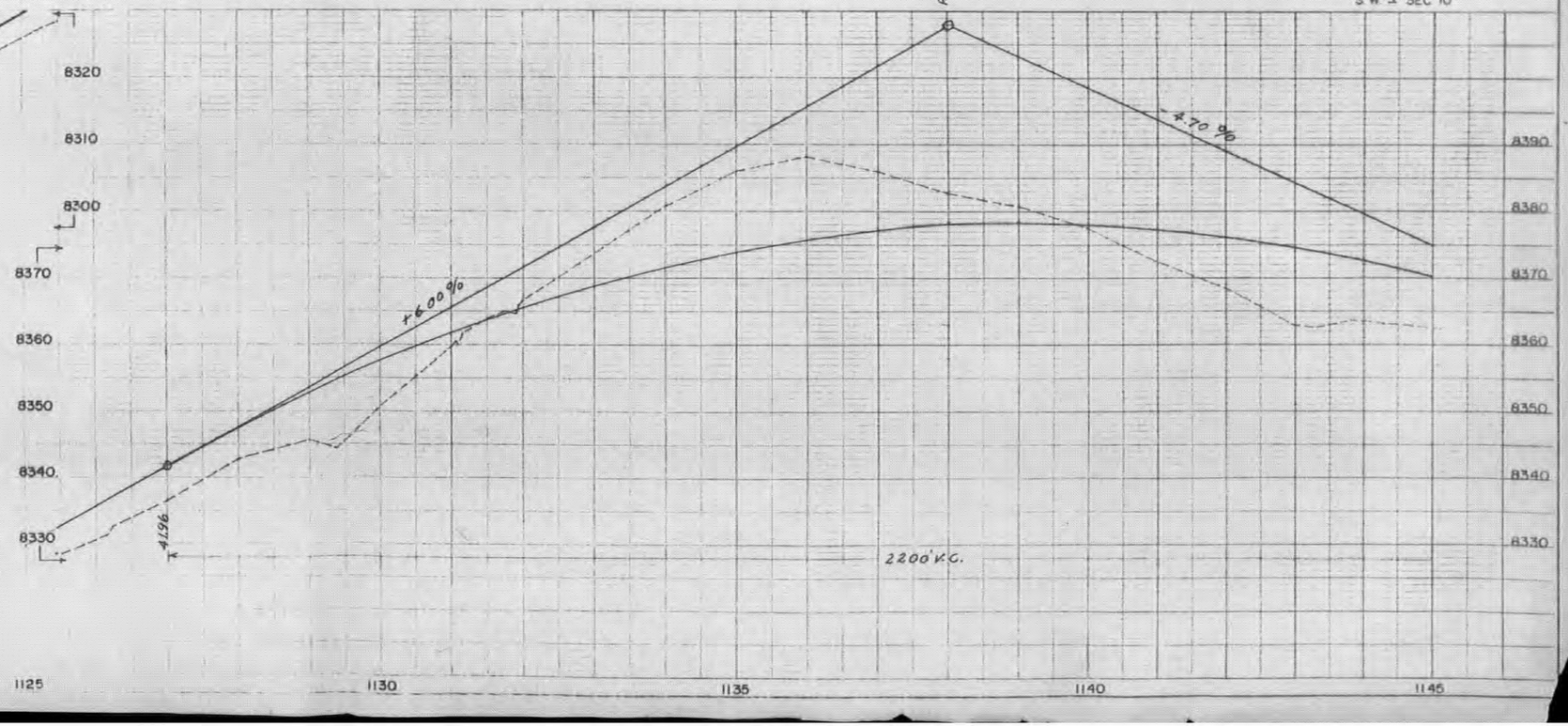

FED ROAD DIV. NO.	DIST.	PROJ NO.	SHEET NO.	TOTAL SHEETS
9	COLO.	F016-1(5)	19	

RIGHT OF WAY

N.W. 1/4 Sec. 15, T. 7 S., R. 72 W.

(36) (34) DEER VALLEY PARK ASSN.

(36A) THE PUBLIC OF THE COUNTY OF PARK

(35) (32) J. C. DOZIER

S. W. 1/4 SEC. 10, T. 7 S., R. 72 W.

P.I. 1147+70.3 (SUR. K)

P.O.S.T. 491.7' Ah. of P.I.

1156.9' to S1/4 Corner of Section 10

Point of Begin. Parcel No. 36 & No. 34 S. 86° 31' W. 1303.3' to N.W. Cor. Sec. 15

Point of Begin. Parcel No. 35 S. 86° 31' W. 1035.9' to N.W. Cor. Sec. 15

S. 86° 31' W. 1169.5' to N.W. Cor. Sec. 15

N. W. C.

Cemetery

Double D.W. Gate

Grave nearest to center line

Arc = 527.4'

N 38° 36' E 307.9'

S 16° 05' W

S 25° 07' W. 1214.0'

Arc = 385.4'

Arc = 474.9'

S 40° 32' W

S 40° 07' W

232.2'

195.5'

292.1'

S 38° 38' W

409.8'

951.7'

S 40° 32' W 865.6'

N 41° 38' E 307.8'

Arc = 539.2'

S. 51° 07' W. 393.8'

Arc = 377.1'

Arc = 301.1'

N. 41° 36' E. 292.1'

S 59° 52' W

S. 58° 21' W.

96.7'

111.7'

125.9'

SUR. K
Δ_c 15° 02'
D_c 3° 00'
T_c 252.0'
L_c 501.1'
R_c 1910.0'
Δ 24° 02' RT
T_s 556.9'

θ_s 4° 30'
L_s 300.0'
LT 200.1'
ST 100.1'

SUR. K
Δ_c 10° 45'
D_c 3° 00'
T_c 179.7'
L_c 358.3'
R 1910.0'
Δ 19° 45' RT
T_s 482.8

θ_s 4° 30'
L_s 300.0'
LT 200.1'
ST 100.1'

θ_s 4° 30'
L_s 300.0'
LT 200.1'
ST 100.1'

Light

Gate

Abandoned Ditch

Loading Chute

Scale

Feeding Rack

Cattle Sheds

Slaughter Pen

Cattle Shed

Frame Barn

Shed

B/S Shop

Shed

9'x14' Timber Bridge

10'x26' C.M.P.

Conc. Bridge 24'-30sm-I Beams

DEER CREEK

24'x14' Timber Bridge

North P.O.S.T. 217' Ah. of P.I.

1174+00 End F016-1(5)

S.T. 1176+34.3 (SUR. K)

S.C. 1145+13.4 (SUR. K)

C.S. 1150+14.5 (SUR. K)

S.T. 1153+14.5 (SUR. K)

T.S. 1166+76.0 (SUR. K)

S.C. 1169+76.0 (SUR. K)

C.S. 1173+34.3 (SUR. K)

1243.6' (Calc.) to N.W. Cor. Sec. 15

1156+35.5

1157+24.3

1157+99.3 P.O.T.

1155+46.7

1129.3'

P.I. 1171+58.8 (SUR. K)

8300
8290
8280
8270
8320
8310
8300

-4.70%

-6.00%

+4.50%

1400' V.C.

800' V.C.

V 5.62.6

32.76

P.I. 8313.96

P.I. 8223.96

6.596

4.233

8.896

1145
1150
1155
1160
1165
1170

FEDERAL ROAD DIVISION NO.	DISTRICT	PROJ. NO.	SHEET NO.	TOTAL SHEETS
9	COLORADO	F 016-1(5)	5	

Rev. 3-13-57 JWK. Tor. Har. Sta. 955+00

It is estimated that Sub-Base Material for the Project is available in the vicinity of the Pits indicated in the following tabulations. Estimated quantities involved in these operations are shown below. Alteration of the Sub-Base Material Plan as outlined will be allowed only on written permission from the department.

SUB-BASE MATERIAL PLAN

ROAD WIDTH	MATERIAL TO BE PLACED	SOURCE	THICKNESS "T" INCHES	TONS USED CLASS I	TON MILE OVERHAUL
24'	718+00 - 729+00	PIT No. 1 100 ft. to Sta. 827+00 "R" = 80	6	1177	2316
34'	729+00 - 735+00		6	810	1463
"	766+00 - 827+00		6	8154	4818
"	827+00 - 864+60		6	5143	1953
48'	864+60 - 881+37		6	3083	2772
34'	881+37 - 901+80		6	2738	3422
"	901+80 - 970+75		6	9299	7542
48'	970+75 - 976+00	PIT No. 2 200 ft. to Sta. 976+00 "R" = 80	6	966	85
"	976+00 - 980+00		6	736	56
24'	1022+00 - 1094+00		6	7578	11,971
	24' Width				
	Estimated for Irregularities			876	1430
	Estimated for Transitions			72	114
	Estimated for Crest Widening			47	90
	34' Width				
	Estimated for Irregularities			2614	1900
	Estimated for Transitions			210	152
	48' Width				
	Estimated for Irregularities			479	292
	Estimated for Decel. Lane			950	503
	Total 24' Roadway			9750	15,921
	Total 34' Roadway			28,968	21,050
	Total 48' Roadway			6214	3708
	Project Totals			44,932	40,679

R.O.W. MARKERS

ROAD WIDTH	STATION	SIDE	NUMBER
34'	750+31.2	Lt. & Rt.	2
"	762+00	" "	2
"	797+00	" "	2
"	823+09.3	" "	2
"	851+75.7	" "	2
"	890+00	" "	2
"	902+12.0 Ah.	" "	2
"	930+69.6	" "	2
"	955+00	" "	2
"	987+00	" "	2
"	1010+00	" "	2
24'	1035+00	" "	2
"	1058+00	" "	2
"	1090+00	" "	2
"	1105+82.8	" "	2
34'	1140+00	" "	2
24'	1166+76.0	" "	2
	Total		34

TYPICAL SECTION OF TRENCH FOR C.M.P. UNDERDRAIN

STA. 792+25 Lt.

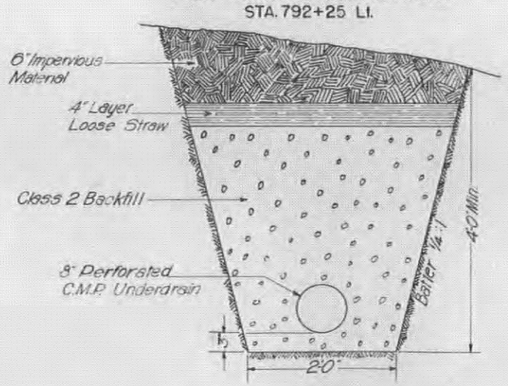

DETAIL OF GROUTED RUBBLE SLOPE & DITCH PAVING

STA. 757+85

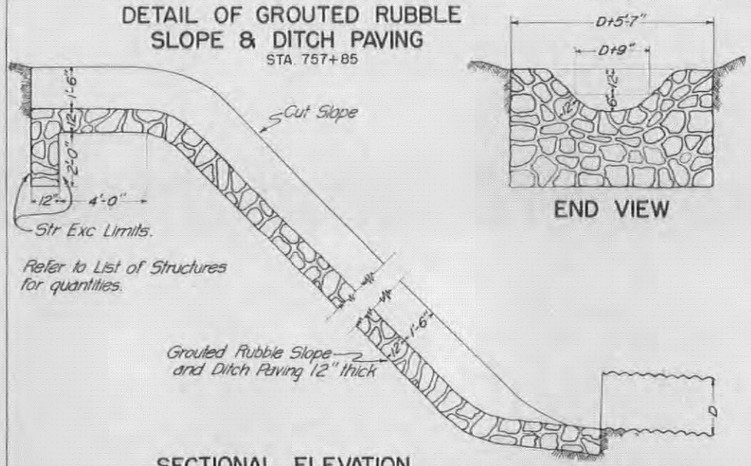

DETAIL OF CONCRETE COMBINATION CURB AND GUTTER

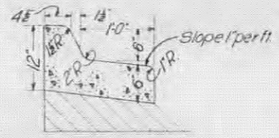

TABULATION

Station	Side	Conc. Comb. Curb & Gutter Lin. Ft.
864+60 - 872+81	Lt.	1654
873+	Lt. & Rt.	178
874+17 - 881+39	Lt.	1453
Sub Total		3285
970+73 - 977+69	Lt.	1412
974+	Rt.	44
978+	Lt.	140
978+94 - 987+60	Lt.	1744
Sub Total		3340
Total		6625

TIMBER HEADER FOR STOCK PASS

STA. 1047+57
STA. 955+00

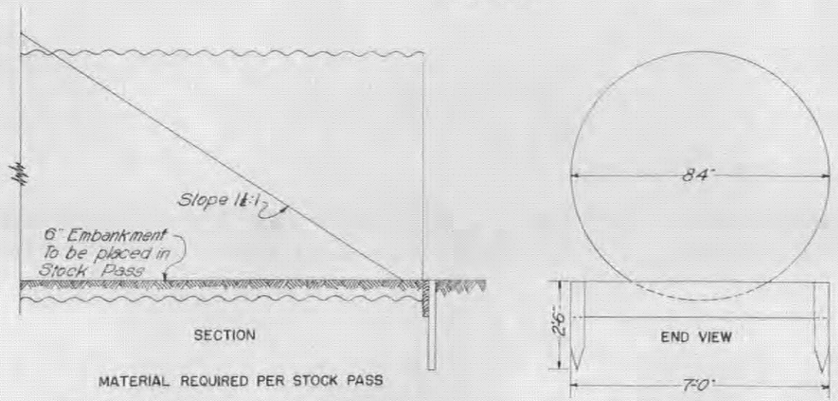

MATERIAL REQUIRED PER STOCK PASS

1-2"X12" Miscellaneous Treated Timber Header
2-2"X4"X2'-6" " " " Stakes

Header to be placed on downstream end only.