TITLE SHEET

CONVENTIONAL SIGNS

CENTER LINE — PLAN SHEET — TITLE SHEET
RIGHT OF WAY LINE — R O W MARKER
COUNTY LINE
TOWNSHIP OR RANGE LINE
LAND LINES — SECTION LINE — 1/4 SECTION LINE — 1/16 SECTION LINE
RAILROAD — TITLE SHEET — PLAN SHEET
BARBED WIRE FENCE
COMBINATION WIRE FENCE
SNOW FENCE
TELEPHONE & TELEGRAPH LINES
POWER LINE
DETOUR
PRESENT ROAD (Plan Sheets)

COLORADO DEPARTMENT OF HIGHWAYS

PLAN AND PROFILE OF PROPOSED

FEDERAL AID PROJECT NO. F 019-1(12)

STATE HIGHWAY NO. 6

MONTROSE COUNTY

RIGHT OF WAY

INFORMATION OBTAINED FROM AVAILABLE COUNTY RECORDS

SCALES OF ORIGINAL DRAWINGS

ON PLAN 1 IN. = 100 FT.
ON PROFILE 1 IN. = 100 FT HORIZONTAL
1 IN. = 10 FT VERTICAL

GRADE LINE ON PROFILE IS SHOWN AS GRADE OF FINISHED ROAD

LENGTH OF PROJECT = 4.177 MILES (R.O.W.)

REVISIONS		
1-29-64	End R.O.W. Sta.	REC
4/28/64	Rev. END ROW & Mileage	C W

FEDERAL ROAD REGION NO.	DIVISION	PROJ NO	SHEET NO	TOTAL SHEETS
9	COLORADO	F 019-1(12)	1	

RIGHT OF WAY
MONTROSE - MENOKEN SCHOOL

INDEX OF SHEETS

SHEET NO. 1 TITLE SHEET
2-2A TABULATION OF PROPERTIES
3-10 PLAN AND PROFILE SHEETS SHOWING RIGHT OF WAY
11-12 OWNERSHIP MAPS

STA. 305 + 16.3 END
F 019-1(12) CONST. & R.O.W.

R. 10 W. R. 9 W.

T. 50 N.

T. 49 N.

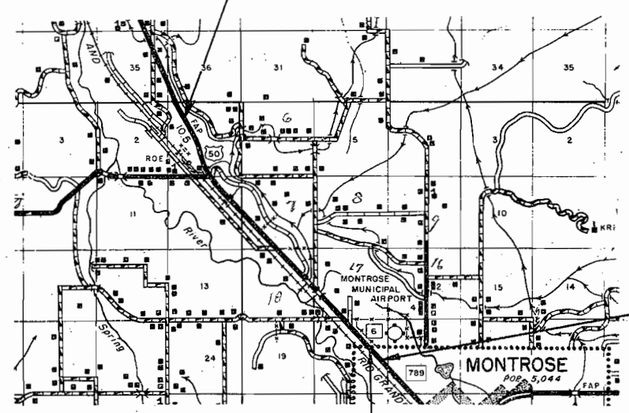

N

STA. 84 + 61.6
BEGIN R.O.W. F 019-1(12) =
END R.O.W. F 019-1(11)

STA. 90 + 00
BEGIN F 019-1(12) CONST.

J.C.

COLORADO DEPARTMENT OF HIGHWAYS
F. A. C. D. H. 138
JULY 1966

FEDERAL ROAD REGION NO.	DISTRICT	PROJ. NO.	SHEET NO.	TOTAL SHEETS
9	COLORADO	F019-1 (14)	3	

FENCING REQUIREMENTS

STATION	SIDE	REMOVE FENCE		BUILD FENCE BARBED WIRE	BUILD FENCE COMB. WIRE	GATES BARBED WIRE	GATES COMB. WIRE	GATES DRIVE-WAY
		LIN. FT.		LIN. FT.	LIN. FT.	EA.	EA.	EA.
114+96.3 ~ 122+30	Rt.	735						
120+	"	60						
122+	"	75						
125+	"	60						
127+20 ~ 138+30	"	1,213						
145+50 ~ 153+25	"	910						
~~145+50 ~ 155+20~~	~~"~~	~~1,105~~						
155+90 ~ 163+50	"	1,130						
164+50 ~ 248+50	"	9,460						
265+	"	440						
268+60 ~ 287+00	"	2,040						
172+ ~ 181+	Lt.	1,550						
248+50 ~ 265+90	"	2,445						
~~272+00 ~ 305+40~~	~~"~~	~~3,795~~						
114+96.3 ~ 123+00	Rt.			860		2		
125+96 ~ 138+10	Rt.			1,142		2		
138+75 ~ 153+25	"			1,470		2		
~~158+ ~ 192+75~~	~~Rt.~~			~~3,625~~		3		
192+75 ~ ~~208+50~~	Rt.				1,580		1	
208+50 ~ 229+45	Rt.			2,094				
229+45 ~ 263+75	"				3,383			
268+50 ~ 287+00	"				1,895			
~~257+00 ~ 261+60~~	~~Lt.~~			~~490~~				
~~272+00 ~ 305+75~~	~~Lt.~~				~~3,405~~			
127+80	Rt.							1
129+00	"							1
131+00	"							1
140+25	"							1
143+00	"							1
145+40	"							1
~~165+50~~	"							~~1~~
167+50	"							1
170+00	"							1
172+00	"							1
175+50	"							1
178+60	"							1
192+15	"							1
196+60	"							1
212+10	"							1
212+80	"							1
225+25	"							1
227+85	"							1
230+00	"							1
246+00	"							1
255+40	"							1
271+70	"							1
278+12	"							1
~~278+12~~	~~Lt.~~							~~1~~
TOTALS		3,053'		3,472'				6'

It is estimated that 12 Corner and/or Line Brace Posts & 24 End Posts will be required

R.O.W. MARKERS

STATION	SIDE	NO.
P.C. 114+96.3	Rt.	1
P.T. 118+86.3	Rt.	1
P.C. 140+95.8	Lt. & Rt.	2
P.T. 143+99.1	" "	2
~~P.C. 158+34.0~~	~~Lt. & Rt.~~	~~2~~
~~P.T. 163+24.0~~	~~" "~~	~~2~~
P.C. 194+95.8	Lt. & Rt.	2
P.T. 197+95.8	" "	2
224+00	Lt. & Rt.	2
~~P.C. 243+13.1~~	~~Lt. & Rt.~~	~~2~~
~~P.T. 259+21.4~~	~~" "~~	~~2~~
~~286+00~~	~~Lt. & Rt.~~	~~2~~
TOTAL		6'

GENERAL NOTES

This project is to be constructed in conformity with the Standard Specifications of the Colorado Department of Highways, adopted January 1, 1958.

All quantities on preliminary plans are to be considered approximate only.

All utilities and signs encroaching on construction are to be moved by the owners.

Approximate location and quantities involved in construction of intercepting ditches are tabulated on Summary of Earthwork Quantities sheet.

Thickness of Subbase, Surfacing and Asphaltic Pavement Materials as shown on plans is approximate only. These materials are to be placed on the basis of tonnage shown on plans.

During construction of this project, traffic will use the present traveled roadway.

It is estimated that old road is to be obliterated at the following locations: Sta. ~~155+, Rt., 250+ ~ 270+, Lt. & 267+, Rt.~~

The force account item, 'Clearing of Building Sites, including Removal of Foundations and Appurtenances,' shall include removal of all foundations, wells, outhouses and other appurtenances not removed by the owner, and any necessary backfilling of cellars, cess pools, wells, etc., to provide neat road-side conditions. It is estimated that this item applies at the following locations :- Sta. 130+, Rt., 138+ ~ 139+, Rt., 142+ ~ 144+, Rt., ~~163+, Lt., 166+ ~ 169+, Rt., 172+, Rt., 175+ ~ 176+, Rt. and 260+, Lt.~~

Liquid Asphaltic Road Material application methods which result in discoloration of Concrete Structures, Pavement and Curbs & Gutters, will not be permitted.

For preliminary plan quantities of Asphaltic Road Materials the following rates of application were used:

PRIME COAT	MC	@ 0.40 Gals. per Sq. Yd.
PAVING ASPHALT		@ 6.3 % by weight of Mix
SEAL COAT	RC	@ 0.35 Gals. per Sq. Yd.
STONE SCREENINGS		@ 24 Lbs. per Sq. Yd.

Rate of application and grade of Asphaltic Material shall be as determined by the Engineer at time of application.

Side Approach Roads to the Project, shall be primed and paved with Asphaltic Surfacing 50 ft. out from edge of Asphaltic Surfacing or to the Right of Way Line, whichever is less. Thickness of material to be the same as Bottom Layer of Asphaltic Surfacing shown on Typical Sections.

All Guard Posts encroaching on construction are to be removed by State Forces.

R.O.W. TABULATION OF PROPERTIES IN MONTROSE COUNTY S.H. No. 6 PROJ F 019-1(12)

FEDERAL ROAD DIVISION NO.	DISTRICT	PROJECT NO.	SHEET NO.
8	COLORADO	F 019-1(12)	2

RIGHT OF WAY MONTROSE - MENOKEN SCHOOL

PARCEL NO.	OWNER	ADDRESS	LOCATION	AREA IN ACRES: PARCEL	AREA IN ACRES: TO BE ACQUIRED	AREA IN ACRES: REMAINDER Right	AREA IN ACRES: REMAINDER Left	PURCHASE DATA: LAND	PURCHASE DATA: IMPROV'M'TS	PURCHASE DATA: DAMAGE	PURCHASE DATA: MISC.	PURCHASE DATA: TOTAL	REMARKS	NO.
			T. 49 N., R. 9 W., N.M.P.M.											
1	LYDIA B. MOORE	MONTROSE, COLO.	NE 1/4 NW1/4, SEC. 20	0.361	0.361	3.2								
E1			NE 1/4 NW 1/4, SEC. 20	0.316	0.316								PERMANENT EASEMENT TO Rocky Mountain Gas Co. & Menoken Water Co.	
E1A			NE 1/4 NW 1/4, SEC. 20	0.036	0.036									
2	GLADYS A. LYON	MONTROSE, COLO.	SE 1/4 SW 1/4 SEC. 17	0.805	0.805	9.2								
E2			SE 1/4 SW 1/4 SEC. 17	0.274	0.274								PERMANENT EASEMENT TO Rocky Mountain Gas Co. Menoken Water Co.	E-2
3	EVERETT M. PARKER & ALBERTA E. PARKER, J.T	1100 N. FIRST, MONTROSE, COLO.	SE 1/4 SW 1/4 SEC. 17	0.704	0.704	3.2								
E3			SE 1/4 SW 1/4 SEC. 17	0.207	0.207								PERMANENT EASEMENT TO Rocky Mountain Gas Co. Menoken Water Co.	E-3
4	JAMES R. STARKEY & KATHERINE E. STARKEY, J.T.		SE 1/4 SW1/4 SEC. 17	0.345	0.345	1.7								
E4			SE 1/4 SW1/4 SEC. 17	0.103	0.103								PERMANENT EASEMENT TO Rocky Mountain Gas Co. Menoken Water Co.	E-4
5	MATHIAS H. ROTH & MARILYN F. ROTH		S1/2 SW1/4 SEC. 17	1.791	1.791	11.8								
E5Rev			S 1/2 SW1/4 SEC. 17	0.576	0.576								PERMANENT EASEMENT TO Rocky Mountain Gas Co. Menoken Water Co.	E-5 Rev.
6	GEORGE C. PARRISH & DORIS V. PARRISH, J.T.		S 1/2 SW 1/4 SEC. 17	0.394	0.394	0								
E6	DELETED													
6-R			S 1/2 SW1/4 SEC. 17	0.606	0.606	0							To be traded for R.O.W. from adjoining owner	
7	EMORY G. EARLE & JUNE G. EARLE, J.T.		NW1/4 SW1/4 SEC. 17	0.579	0.579	13.3								
E7			NW1/4 SW1/4 SEC. 17	0.189	0.189								PERMANENT EASEMENT TO Rocky Mountain Gas Co. Menoken Water Co.	E-7
8	RICHARD F. MATTSEN & IRENE H. MATTSEN, J.T.	MONTROSE, COLO.	S 1/2 SW 1/4 SEC. 17	0.776	0.776		13.5							
9	WILLIAM M. BRIGGS & RUBY LEE BRIGGS, J.T.		NW 1/4 SW 1/4 SEC. 17	0.608	0.608	1.0								
E9			NW 1/4 SW 1/4 SEC. 17	0.138	0.138								PERMANENT EASEMENT TO Rocky Mountain Gas Co. Menoken Water Co.	E-9
10	RALPH R. MCBRIDE & MAXINE B. MCBRIDE, J.T.	411 N. NINTH ST., MONTROSE, COLO.	NW 1/4 SW 1/4 SEC. 17	0.824	0.824	1.4								
E10			NW 1/4 SW 1/4 SEC. 17	0.152	0.152								PERMANENT EASEMENT TO Rocky Mountain Gas Co. Menoken Water Co.	E-10
11	GERALD L. DOME & BETTY JANE DOME, J.T.	1124 S. SECOND, MONTROSE, COLO.	NW 1/4 SW 1/4 SEC. 17	0.800	0.800		5.6							
12	JAMES W. STEWART & VERDA B. STEWART, J.T.	MONTROSE, COLO.	NW 1/4 SW 1/4 SEC. 17	1.691	1.691	12.0								
E12			NW 1/4 SW1/4 SEC. 17	0.456	0.456								PERMANENT EASEMENT TO Rocky Mountain Gas Co. Menoken Water Co.	E-12
13	GLADYS A. LYON	MONTROSE, COLO.	NW 1/4 SW1/4 SEC. 17	0.952	0.952	1.7								
E13			NW 1/4 SW1/4 SEC. 17	0.247	0.247								PERMANENT EASEMENT TO Rocky Mountain Gas Co. Menoken Water Co.	E-13
14A	BEN CASIAS & JACOB RAY WHITFIELD ET AL.		E 1/2 NE 1/4 SEC. 18	0.190	0.190									
14	JACOB RAY WHITFIELD & BILLIE RAE		SW1/4 NW1/4 SEC. 17	0.341	0.332	39.7								
E14	WHITFIELD, J.T.	MONTROSE, COLO.	SW 1/4 NW1/4 SEC. 17	0.191	0.191								PERMANENT EASEMENT TO Rocky Mountain Gas Co. Menoken Water Co.	E-14
E14A	BEN CASIAS & JACOB RAY WHITFIELD ET AL.		E1/2 NE 1/4 SEC. 18	0.047	0.047								PERMANENT EASEMENT TO Rocky Mountain Gas Co. Menoken Water Co.	E-14A
15Rev.	BEN CASIAS	MONTROSE, COLO.	E 1/2 NE 1/4 SEC. 18	4.632	2.494	25.2								
E15Rev.			E 1/2 NE 1/4 SEC. 18	0.477	0.477								PERMANENT EASEMENT TO Rocky Mountain Gas Co. Menoken Water Co.	E-15 Rev.
16	ROY CASIAS	MONTROSE, COLO.	E 1/2 NE 1/4 SEC. 18	5.977	3.868	23.3	7.2							
E16			E 1/2 NE 1/4 SEC. 18	0.691	0.691								PERMANENT EASEMENT TO Rocky Mountain Gas Co. Menoken Water Co.	E-16

REVISIONS		
8-19-63	Add E1A	CW
10-23-63	add 14A, E14A & Rev. 15, E15	CW
4-28-64	add 6-R	CW
5-12-64	E-5 Rev & deleted E-6	LP
9-21-65	Add Easement Remarks	DJF

DEPARTMENT OF HIGHWAYS
1-62

R.O.W. TABULATION OF PROPERTIES IN MONTROSE COUNTY S.H. No. 6 PROJ F 019-1(12)

FEDERAL ROAD DIVISION NO.	DISTRICT	PROJECT NO.	SHEET NO.
9	COLORADO	F 019-1(12)	2A

RIGHT OF WAY MONTROSE-MENOKEN SCHOOL

PARCEL NO.	OWNER	ADDRESS	LOCATION	AREA IN ACRES: PARCEL	AREA IN ACRES: TO BE ACQUIRED	AREA IN ACRES: REMAINDER Right	AREA IN ACRES: REMAINDER Left	PURCHASE DATA: LAND	IMPROV'M'TS	DAMAGE	MISC.	TOTAL	REMARKS	NO.
			T. 49N., R. 9 W., N.M.P.M.											
16A	ROY CASIAS	MONTROSE, COLO.	SW 1/4 SE 1/4 SEC. 7	0.355	0,341	39.6								
E16C			SW 1/4 SE 1/4 SEC. 7	0.060	0.060								PERMANENT EASEMENT FOR DITCH	
E16A			SW 1/4 SE 1/4 SEC. 7	0.192	0.192								PERMANENT EASEMENT TO Rocky Mountain Gas & Menoken	
E16B			E 1/2 NE 1/4 SEC. 18	0.160	0.160								Water Co. FOR PERMANENT EASEMENT DITCH	
17Rev.	KARL L. HAMMOND & NORVA M. HAMMOND, J.T.		W 1/2 NE 1/4 SEC. 18	8.664	4.589	13.8	46.7							
E17Rev.			W1/2 NE 1/4 SEC. 18	0.915	0.915								PERMANENT EASEMENT TO Rocky Mountain Gas Co. Menoken Water Co.	E-17 Rev.
17A	JOHN R. POWELL		NW 1/4 NE 1/4 SEC. 18	1.259	1.259	0.28	0							
18	RAY WEAVER & LEONA MAE WEAVER	MONTROSE, COLO.	NE 1/4 NW 1/4 SEC. 18 & SE 1/4 SW 1/4 SEC. 7	7.912	3.895	16.8	50.6							
E18			SE 1/4 SW 1/4 SEC. 7	1.032	1.032								PERMANENT EASEMENT TO Rocky Mountain Gas Co. Menoken Water Co.	E-18
E-18-A			SE 1/4 SW 1/4 SEC. 7	0.287	0.287								PERMANENT EASEMENT FOR Irrigation and Drain Ditch	E-18-A
19	MARY FLOR, ESTATE		NE 1/4 SW 1/4 SEC. 7	1.062	0.763	22.9								
E19			NE 1/4 SW 1/4 SEC. 7	0.319	0.319								PERMANENT EASEMENT TO Rocky Mountain Gas Co. Menoken Water Co.	E-19
E-19-A			NE 1/4 SW 1/4 SEC. 7	0.102	0.102								PERMANENT EASEMENT FOR Irrigation and Drain Ditch	E-19-A
20	WINONA V. STUTLER & DENNY STUTLER	MONTROSE, COLO.	LOT 3 SEC. 7, R.9W. & NE 1/4 SE 1/4 SEC. 12, R.10W.	7.058	3.428	10.0	89.1							
E20			LOT 3 SEC. 7, R. 9 W.	0.884	0.884								PERMANENT EASEMENT TO Rocky Mountain Gas Co. Menoken Water Co.	E-20
E-20-A			LOT 3 SEC. 7, R. 9 W.	0.299	0.299								PERMANENT EASEMENT FOR Irrigation and Drain Ditch	E-20-A
21	MARY FLOR, ESTATE		LOT 2 SEC. 7	1.019	0.945	13.3								
E21			LOT 2 SEC. 7	0.290	0.290								PERMANENT EASEMENT TO Rocky Mountain Gas Co. Menoken Water Co.	E-21
			T. 49N., R. 10W., N.M.P.M.											
22	WILLIAM J. HOFMANN	DAVE WOOD ROAD, MONTROSE, COLO.	E 1/2 NE 1/4 & NW 1/4 NE 1/4, SEC. 12	19.840	12.066	24.2								
E22			E 1/2 NE 1/4 & NW 1/4 NE 1/4, SEC. 12	2.043	2.043								PERMANENT EASEMENT TO Rocky Mountain Gas Co. Menoken Water Co.	E-22
23	J. S. HOFMANN	MONTROSE, COLO.	SE 1/4 NW 1/4, E 1/2 SW 1/4 & W 1/2 SE 1/4, SEC. 1	25.284	13.888	64.3	70.6							
E23				1.956	1.956								PERMANENT EASEMENT TO Rocky Mountain Gas Co. Menoken Water Co.	E-23
E-23-A			NE 1/4 SW 1/4, SEC. 1	0.146	0.146								PERMANENT EASEMENT	E-23-A
24	A. L. NESBITT & DONNA NESBITT, J.T.		SW 1/4 NW 1/4 SEC. 1	0.081	0.081		39.9							
E24			SW 1/4 NW 1/4 SEC. 1	0.122	0.122								PERMANENT EASEMENT	E-24
25	DELETED													
E25														
26	DELETED													
			T. 49N., R. 9 W., N.M.P.M.											
E-52	COUNTY OF MONTROSE		W 1/2 NE 1/4 SEC. 20	0.418	0.418								PERMANENT EASEMENT	E-52
E-52-A			W. 1/2 NE. 1/4 SEC. 20 & W. 1/2 SE. 1/4 SEC. 17	2.613	2.613								PERMANENT EASEMENT	E-52-A
Rev. E-53	LOIS McAULIEFE, HARRIET KELTZ & JOHN R. LACHER		S 1/2 NE 1/4 SEC. 20	0.215	0.215								PERMANENT EASEMENT	E-53 Rev.
E-17-B	KARL L. HAMMOND & NORVA M. HAMMOND, J.T.		NW 1/4 NE 1/4 SEC. 18	0.015	0.015								PERMANENT EASEMENT TO Rocky Mountain Gas Co Menoken Water Co.	E-17-B
E-17A	JOHN R. POWELL		NW 1/4 NE 1/4 SEC. 18	0.109	0.109								PERMANENT EASEMENT TO Rocky Mountain Gas Co. Menoken Water Co.	E-17-A
E-18-B	E. G. PAINTER & BONITA PAINTER J. T.		SE 1/4 SW 1/4 SEC. 7	0.061	0.061								PERMANENT EASEMENT FOR Irrigation and Drain Ditch	E-18-B

REVISIONS		
8-19-63	Add E52, E53	CW
12-10-63	17 & E17-Rev, add 17A, E17A-B	REC
1-29-64	E 53 Rev.	REC
4-28-64	deleted 25, E-25	CW
5-20-64	add E-23-A	LP
6-11-64	Deleted Parcel 26	DJF
9-21-65	Add E-16-B, C, E-18-A, B, E-19-A, & E 20-A	DJF
2-23-65	Add E-52-A	DJF

PLEASE DO NOT TOUCH

REVISIONS		
8/16/63	add E 52, E 53	C W
1-29-64	E 53 Rev.	REC
12-30-65	Add E-52-A	DJF

RIGHT OF WAY

FED. ROAD DIST. NO.	DIST.	PROJ. NO.	SHEET NO.	TOTAL SHEETS
9	COLO.	F-019-1(12)	3	

MONTROSE - MENOKEN SCHOOL

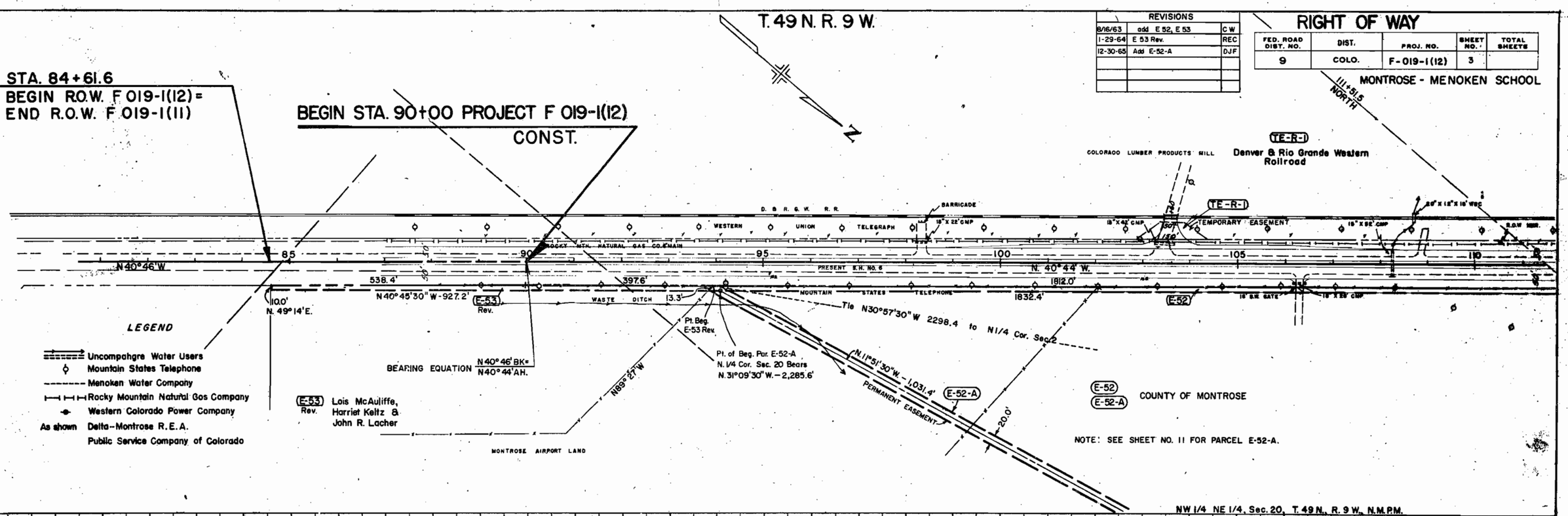

PLATE 1 - PLAN-PROFILE O. P. R. & R. E. STANDARD
KEUFFEL & ESSER CO., NEW YORK.

PLEASE DO NOT TOUCH

RIGHT OF WAY

FED. ROAD DIST. NO.	DIST.	PROJ. NO.	SHEET NO.	TOTAL SHEETS
9	COLO.	F-019-1(12)	4	

MONTROSE - MENOKEN SCHOOL

REVISIONS		
8/19/63	Add E-1A, E-52	C W
1-29-64	prop. line	REC
4/28/64	add 6R	C W
5/12/64	deleted E-6, E-5 Rev.	L P

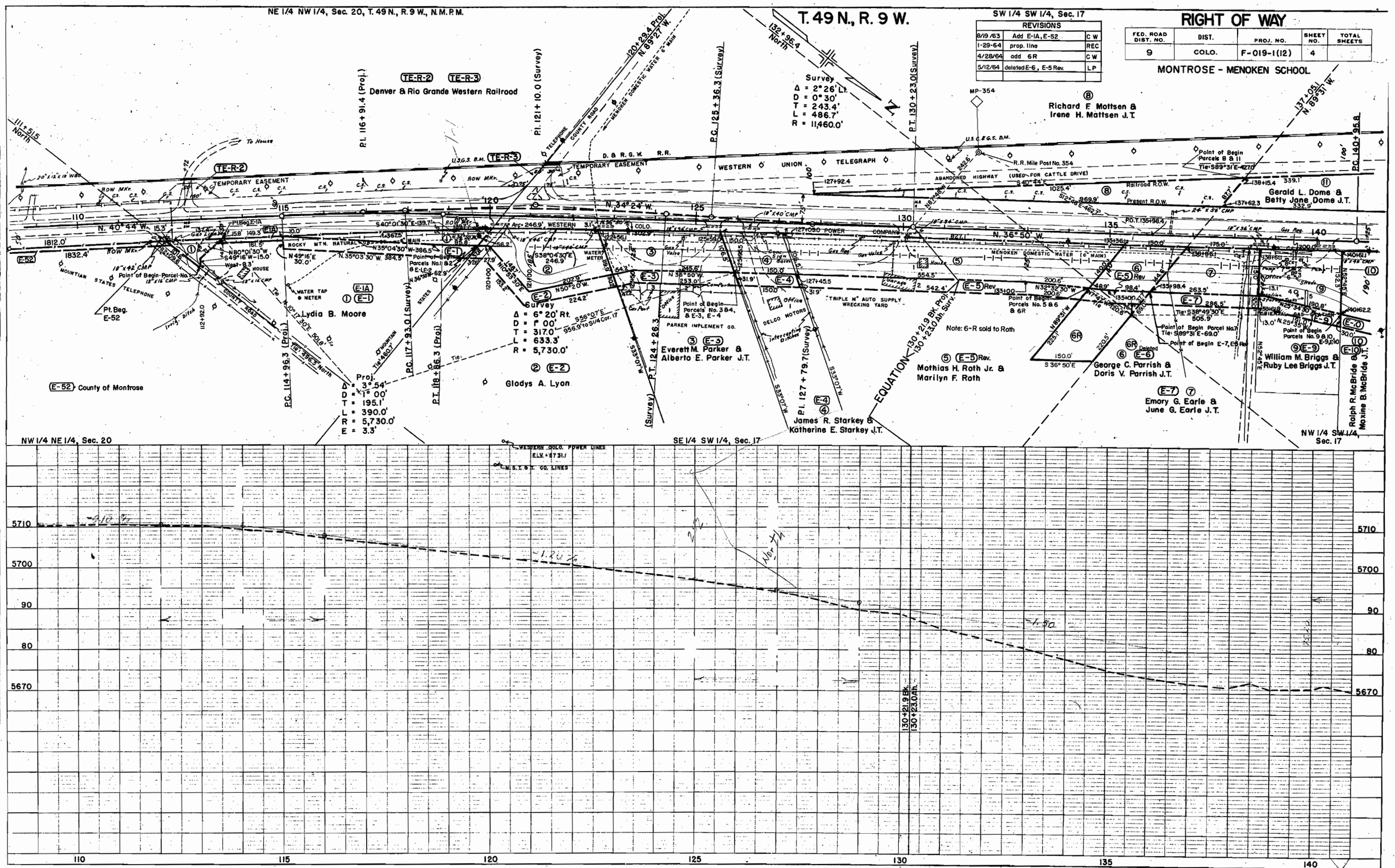

PLATE 1—PLAN-PROFILE OF F.R. & P.E. STANDARD
KEUFFEL & ESSER CO., NEW YORK.
K & E Co. No. 348-1C

RIGHT OF WAY

FED. ROAD DIST. NO.	DIST.	PROJ. NO.	SHEET NO.	TOTAL SHEETS
9	COLO.	F-019-1(12)	5	

MONTROSE - MENOKEN SCHOOL

(28) DELETED

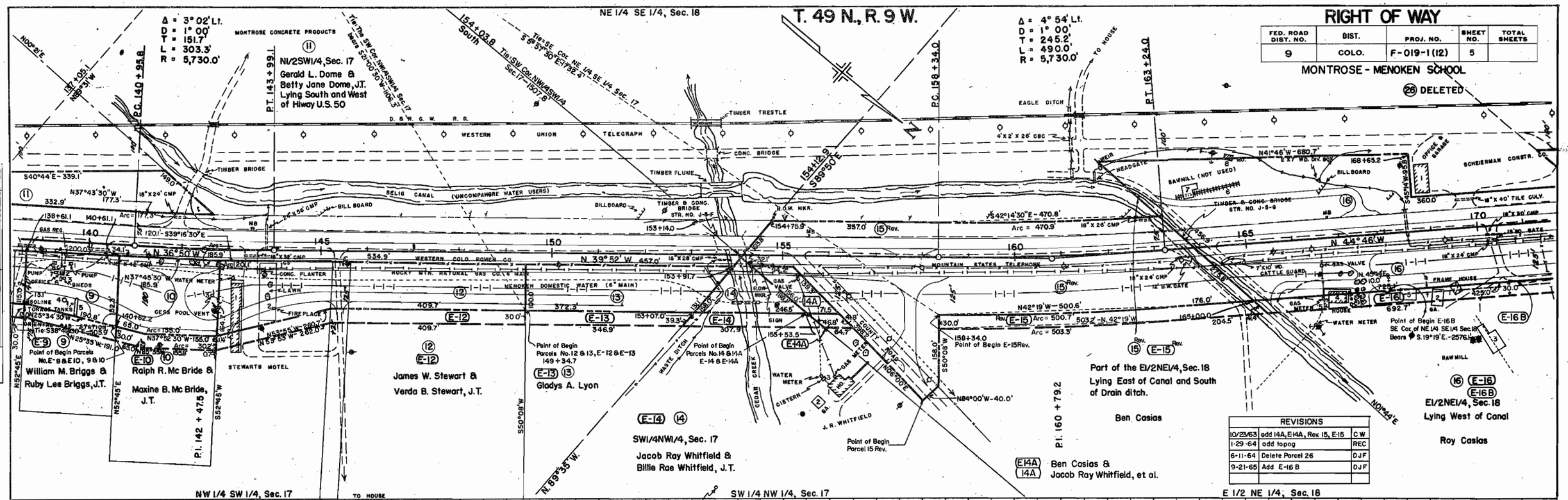

REVISIONS		
10/23/63	add 14A, E14A, Rev. 15, E-15	CW
1-29-64	add topog	REC
6-11-64	Delete Parcel 26	DJF
9-21-65	Add E-16 B	DJF

PLATE 1 - PLAN-PROFILE O. P. R. & R. E. STANDARD
KEUFFEL & ESSER CO., NEW YORK.
K & E Co. NO. 348-10

REVISIONS		
12-10-63	17 & E17-Rev, add 17A, E17A-B	REC
6-11-64	Deleted Parcel 26	DJF
9-21-65	Add E-16B; E-16C & E-18A	DJF

FED. ROAD DIV. NO.	DIST.	PROJ. NO.	SHEET NO.	TOTAL SHEETS
9	COLO.	F-019-1(12)	6	

RIGHT OF WAY

MONTROSE - MENOKEN SCHOOL

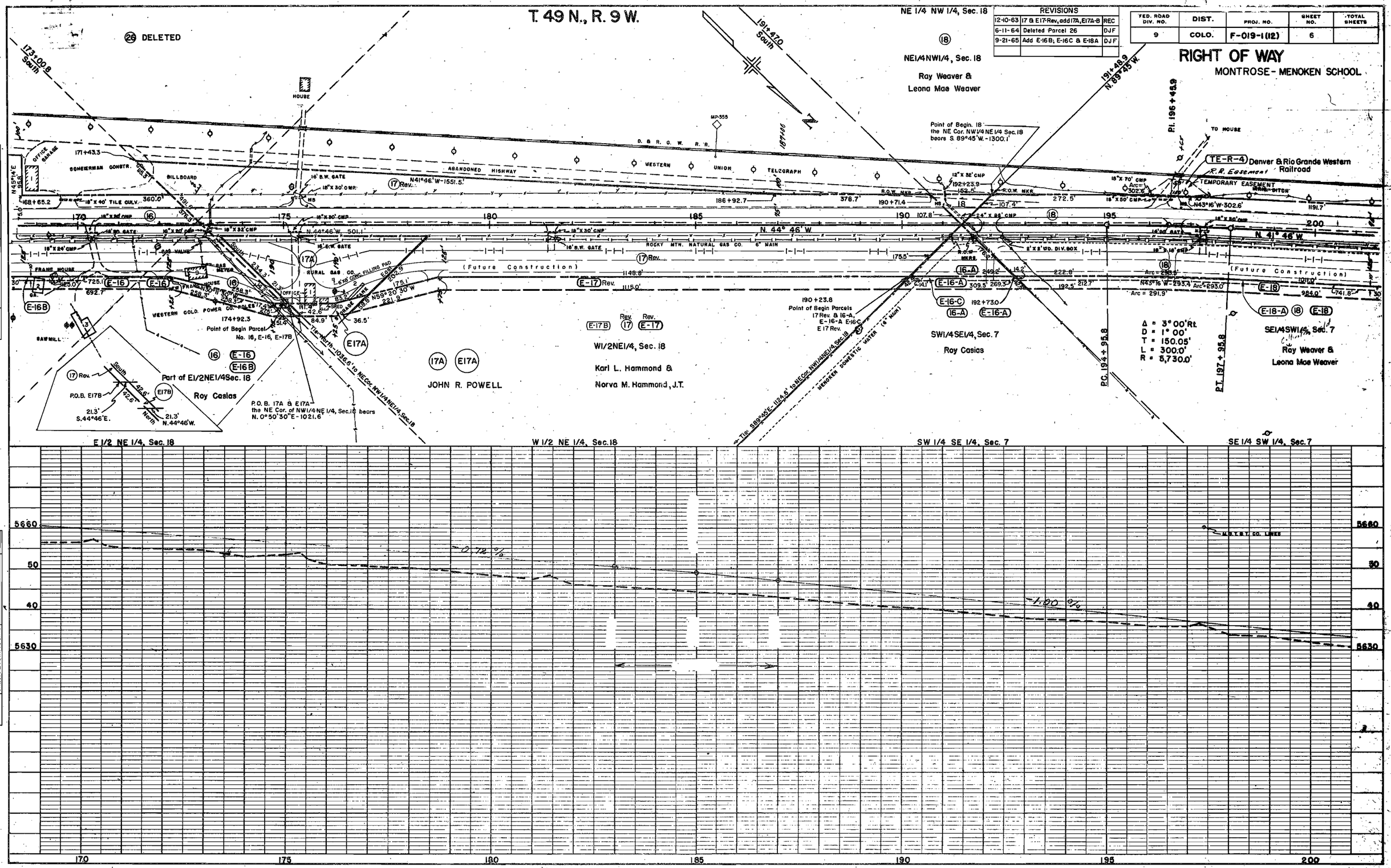

PLATE 1 - PLAN - PROFILE

CHARLES BRUNING CO., INC. · NO. 372 MATSURF

PLEASE DO NOT

FED. ROAD DIV. NO.	DIST.	PROJ. NO.	SHEET NO.	TOTAL SHEETS
9	COLO.	F-019-1(12)	7	-

REVISIONS		
9-21-65	Add E-18-A, E-18-B, E-19-A & E20-A	DJF

RIGHT OF WAY

MONTROSE-MENOKEN SCHOOL

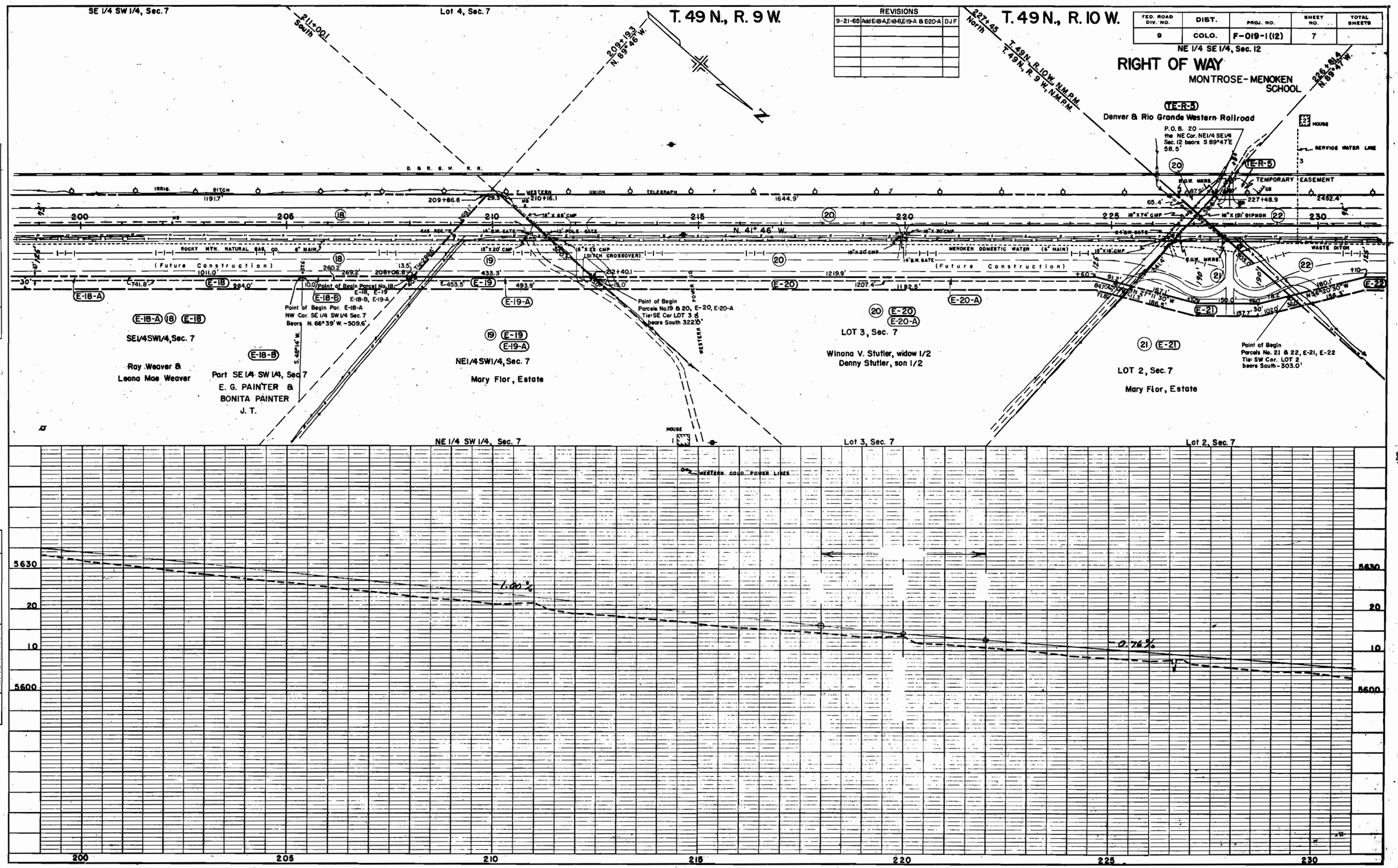

PLATE 1 - PLAN - PROFILE

CHARLES SAUNING CO., INC. • BD. 372 BATSUMP

PLEASE DO NOT

FED. ROAD DIV. NO	DIST.	PROJ. NO.	SHEET NO.	TOTAL SHEETS
9	COLO.	F-019-1(12)	8	

RIGHT OF WAY MONTROSE - MENOKEN SCHOOL

REVISIONS

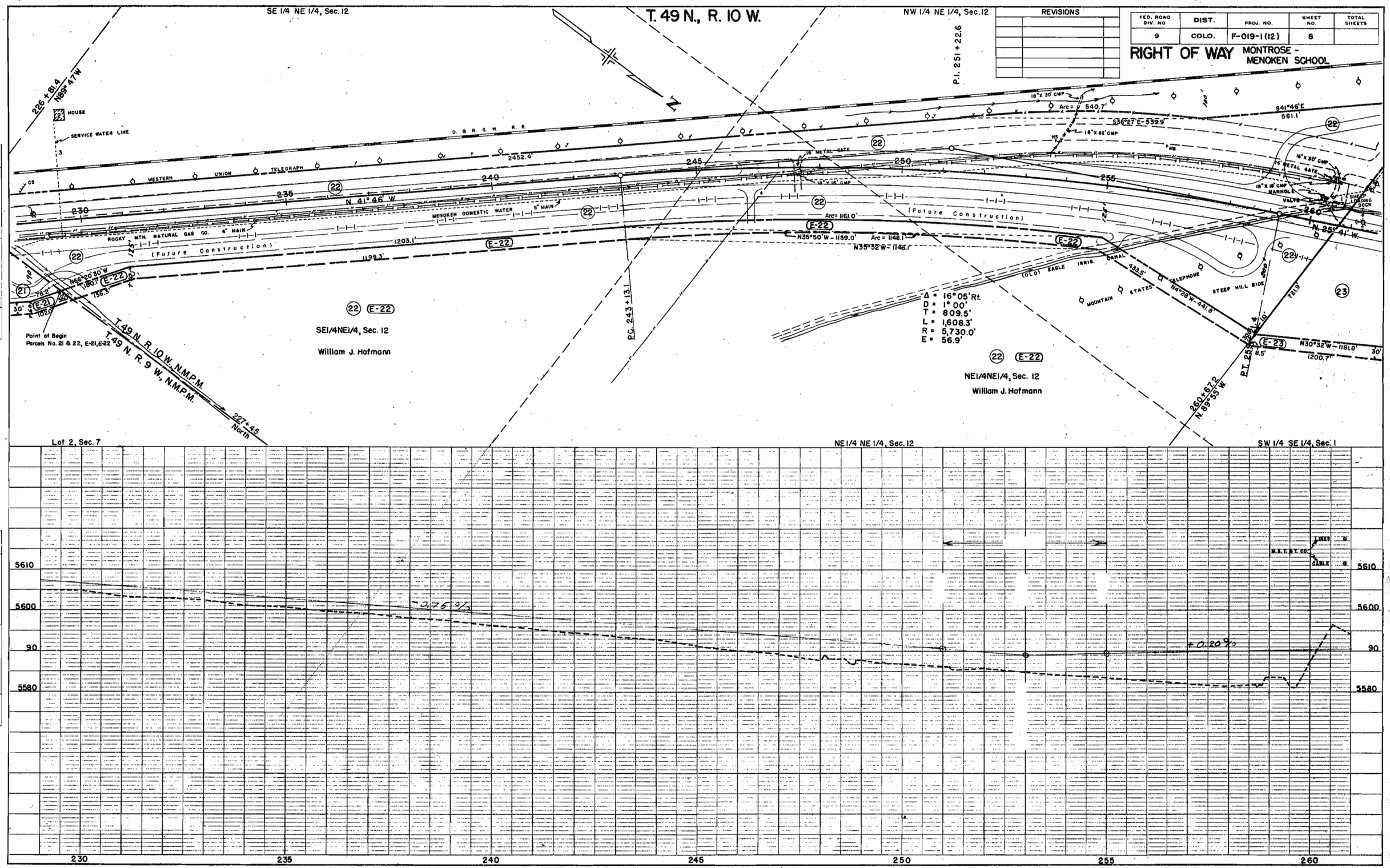

PLATE 1 - PLAN - PROFILE

CHARLES BRUNING CO. INC. - NO 372 MATSURF

FED. ROAD DIV. NO.	DIST.	PROJ. NO.	SHEET NO.	TOTAL SHEETS
9	COLO.	F-019-1(12)	9	

RIGHT OF WAY
MONTROSE - MENOKEN SCHOOL

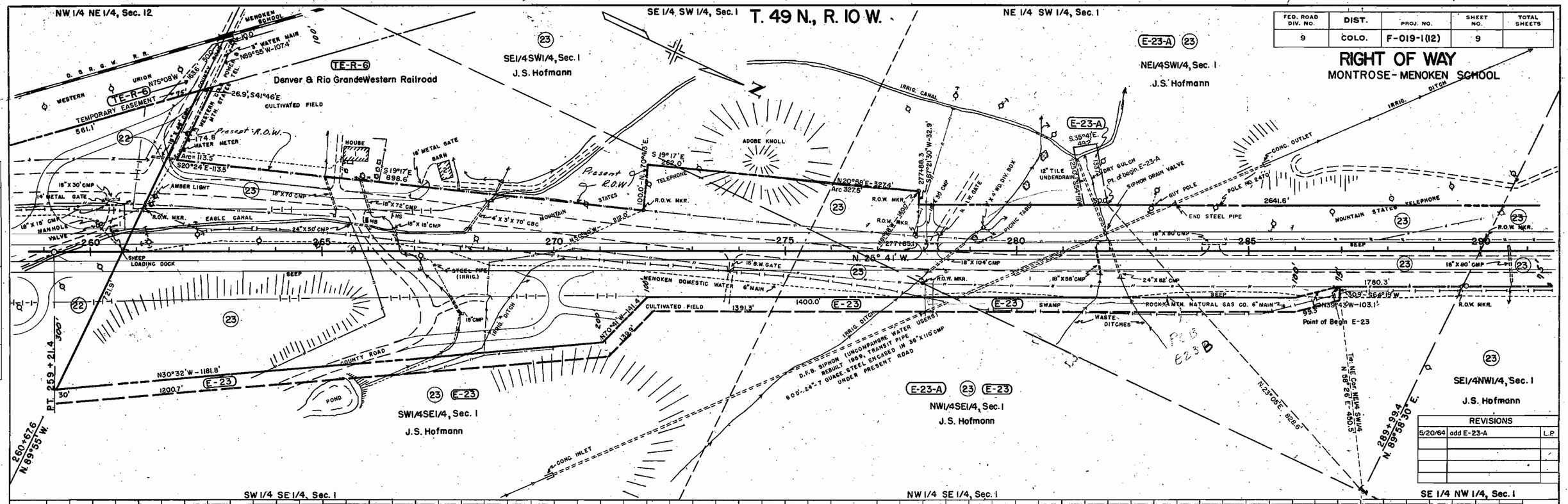

REVISIONS		
5/20/64	add E-23-A	L.P.

PLAN
SURVEYED
PLOTTED
NOTE BOOK ALIGNMENT CHECKED
NO. RT.-OF-WAY CHECKED

PROFILE
SURVEYED
PLOTTED
NOTE BOOK GRADES CHECKED
NO. B.M. NOTED
STRUCTURE NOTATNS CHKD.

PLATE 1 - PLAN - PROFILE

CHARLES BRUNING CO. INC. - NO. 372 MATSURA

REVISIONS		
4/28/64	deleted 25, E25, TE-25 & Rev.	
——	END R.O.W. STA.	C.W.
6-12-64	Revise End Const. Station	DJF

FED. ROAD DIV. NO.	DIST.	PROJ. NO.	SHEET NO.	TOTAL SHEETS
9	COLO.	F-019-1(12)	10	

RIGHT OF WAY

MONTROSE — MENOKEN SCHOOL

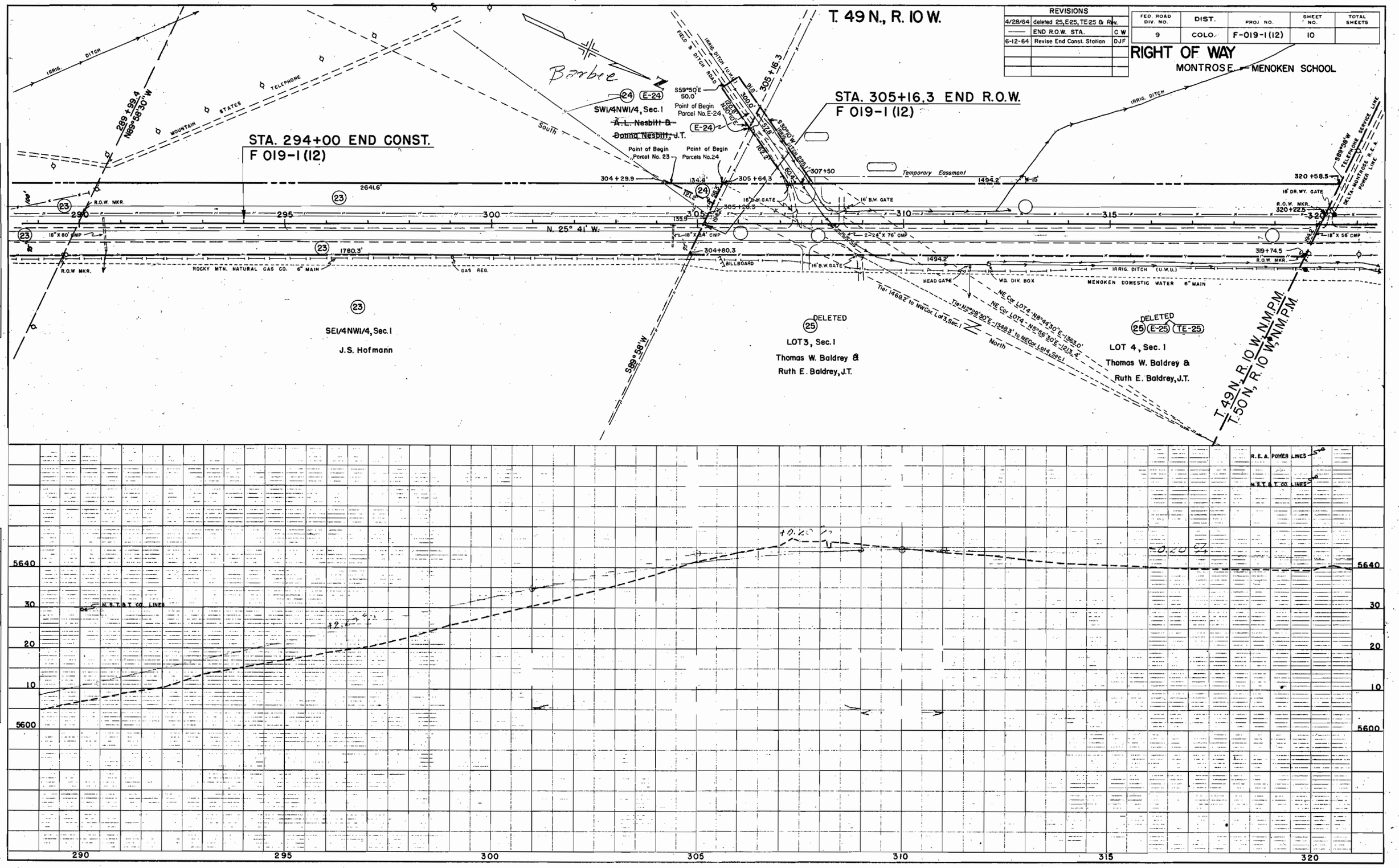

PLATE 1 - PLAN PROFILE

CHARLES BRUNING CO. INC. NO. 372 WATSUPP

DEPARTMENT OF HIGHWAYS
H. 126
1960

COLORADO DEPARTMENT OF HIGHWAYS

PROJECT F 019-1(12)

R. O. W. OWNERSHIP MAP

MONTROSE COUNTY
T. 49 N., R. 9 W. & R. 10 W., N.M.P.M.
Scale 1"=400'

RIGHT OF WAY

FEDERAL ROAD REGION NO.	DISTRICT	PROJ. NO.	SHEET NO.	TOTAL SHEETS
9	COLORADO	F 019-1(12)	11	

MONTROSE — MENOKEN SCHOOL

REVISIONS		
8/19/63	add E1A, E52, E53	CW
10/23/63	add 14A, E14A & Rev. 15, E15	CW
12-10-63	17 & E17 Rev, add 17A, E17A-B	REC
1-29-64	E 53 Rev.	REC
4/28/64	add 6-R	CW
5/12/64	E-5 Rev & deleted E-6	LR
6-11-64	Deleted Parcel 26	DJF
9-21-65	Add E-16-B, C, E-18-A, B, E-19-A	DJF
12-30-65	Add E-52-A	DJF

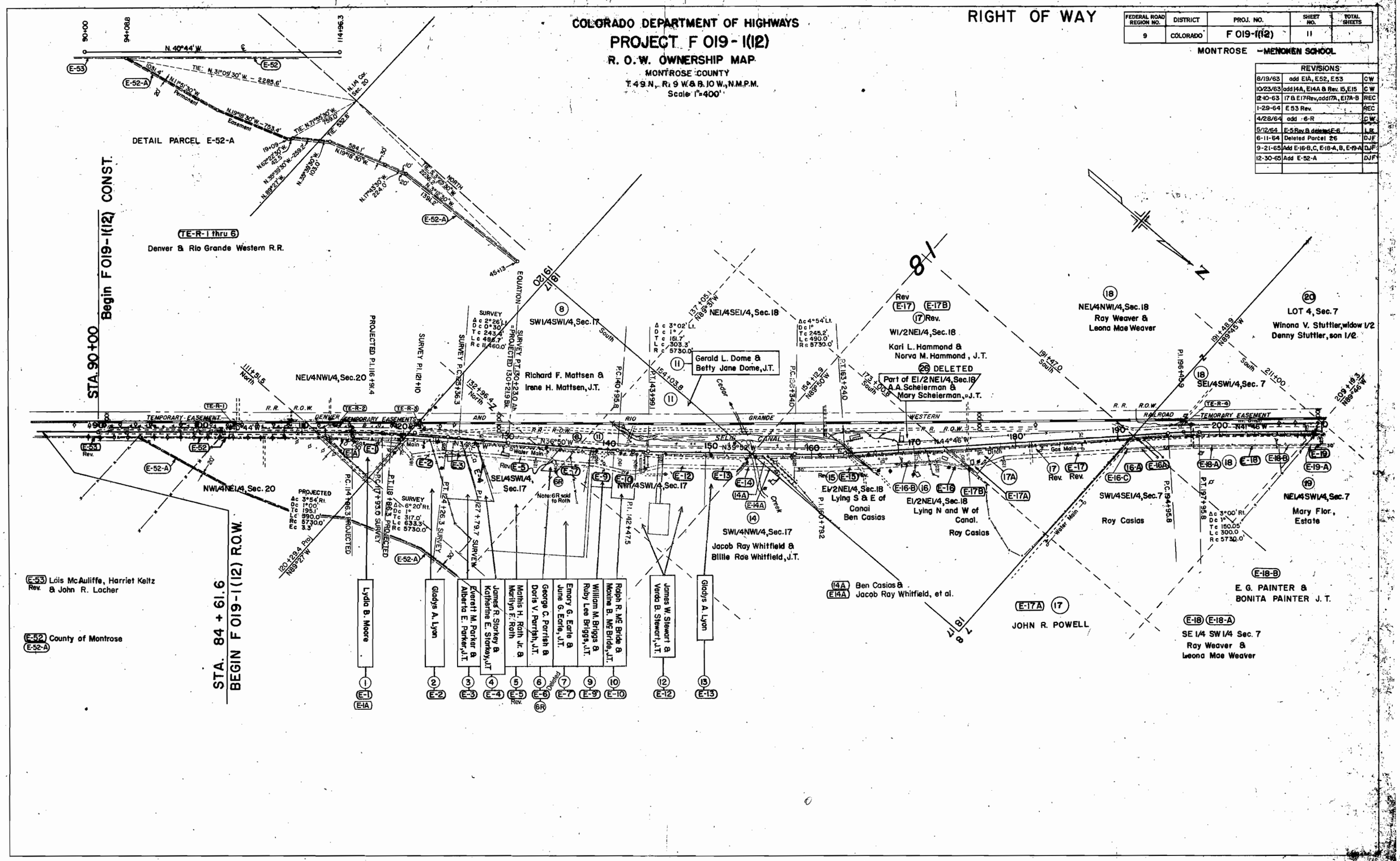

COLORADO DEPARTMENT OF HIGHWAYS
PROJECT F 019-1(12)
R. O. W. OWNERSHIP MAP
MONTROSE COUNTY
T. 49 N., R. 9 W. & R. 10 W., N.M.P.M.
Scale: 1" = 400'

RIGHT OF WAY

FEDERAL ROAD REGION NO.	DISTRICT	PROJ. NO.	SHEET NO.	TOTAL SHEETS
9	COLORADO	F 019-1(12)	12	

MONTROSE – MENOKEN SCHOOL
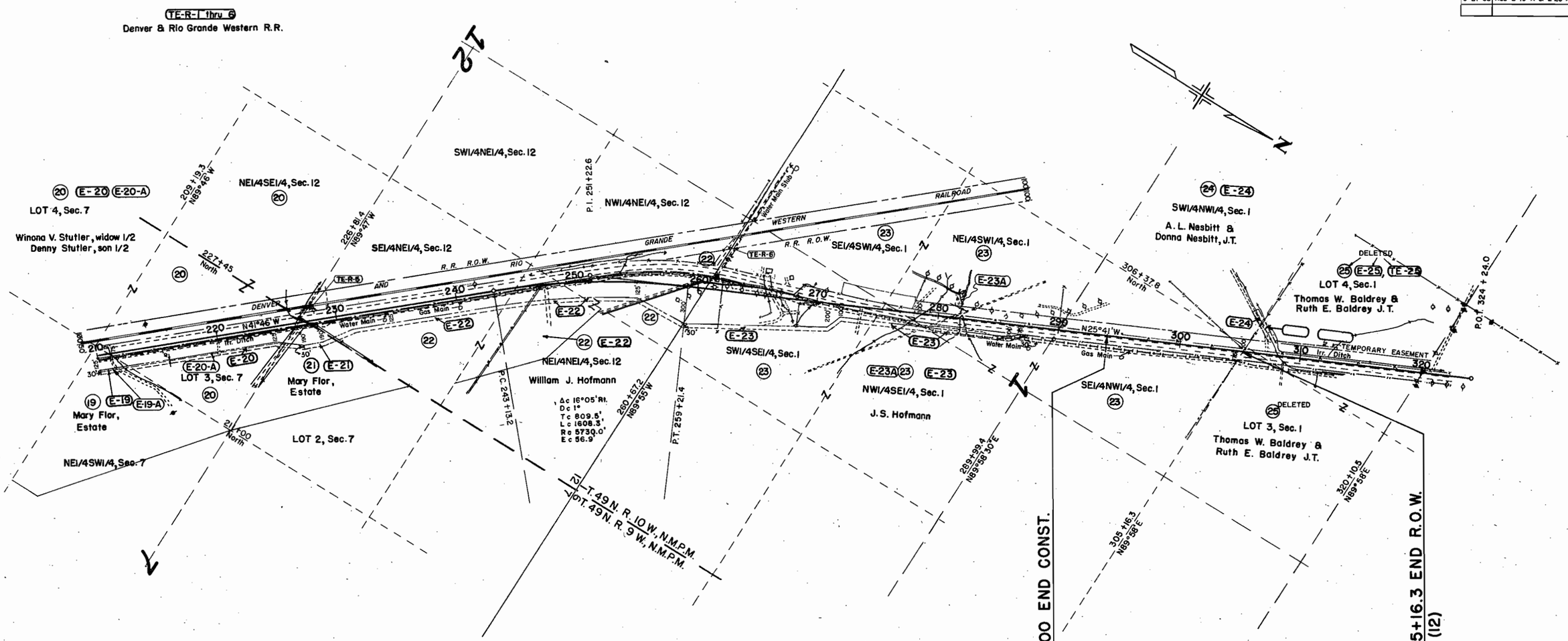
REVISIONS		
4/28/64	deleted 25, E25, TE 25 & Rev. END	
———	R.O.W.	C W
5/20/64	add E-23-A	L.P
6-12-64	Revise End Const. Station	DJF
9-21-65	Add E-19-A & E-20-A	DJF