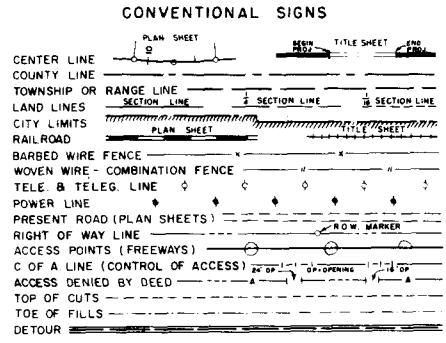


ORIGINAL DEPT. OF HIGHWAYS
 NAME OF SHEET
 DATE
 TITLE SHEET

DEPARTMENT OF HIGHWAYS STATE OF COLORADO

FEDERAL ROAD REGION NO.	DIVISION	PROJECT NO.	SHEET NO.
9	COLORADO	F 022-2 (21)	1

RIGHT OF WAY	
WOLF CREEK PASS	
INDEX OF SHEETS	
TITLE SHEET	
TABULATION OF PROPERTIES	
PLAN & PROFILE SHEET	
REVISIONS	



PLAN AND PROFILE OF PROPOSED
FEDERAL AID PROJECT NO. F 022-2 (21)
 STATE HIGHWAY NO. 10
 MINERAL COUNTY
 RIGHT OF WAY
 INFORMATION OBTAINED FROM AVAILABLE COUNTY RECORDS

SHEET NO.
 1
 2
 3

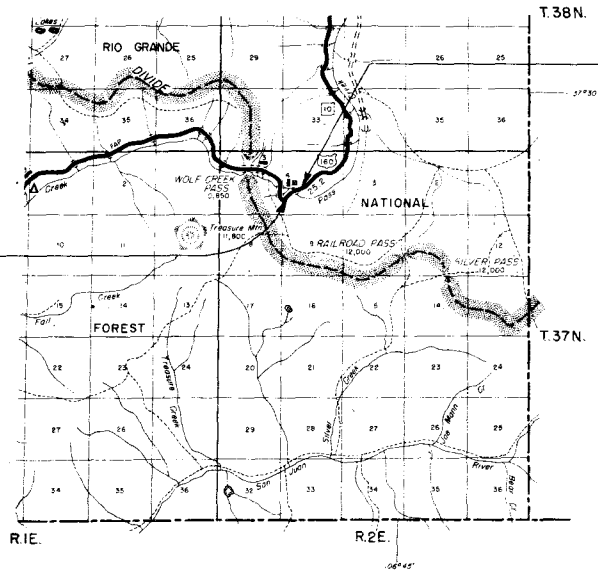
SCALES OF ORIGINAL DRAWINGS
 ON PLAN, 1 IN. = 100 FT.
 ON PROFILE, 1 IN. = 100 FT. HORIZONTAL
 1 IN. = 10 FT. VERTICAL
 GRADE LINE ON PROFILE IS SHOWN AS GRADE OF FINISHED ROAD
 LENGTH OF PROJECT IN R.O.W. = 0.279 MILE

COLORED OUTLINE

FILE COPY - DO NOT REMOVE FROM OFFICE

BEGIN R.O.W. & CONST. F 022-2 (21)
 STA. - 5 + 45.7 = Approx Sta. 320+33.0 on NRH 243-E

END R.O.W. & CONST. F 022-2 (21)
 STA. 9 + 32.8 = Approx Sta. 330+97.8 on NRH 243-E



FILE COPY - DO NOT REMOVE FROM OFFICE

NOTE: Alignment and Grades as shown are subject to modification during construction, after approval by the Denver Office.

NOTE
Temporary Easements were calc. from proj. NRH 243-E data. Sta. are from proj. F 022-2(21)

STA 5+457 BEGIN F 022-2(21)
APPROX. STA. 320+330 ON NRH 243-E
AND OF 052-2(16)

RIO GRANDE

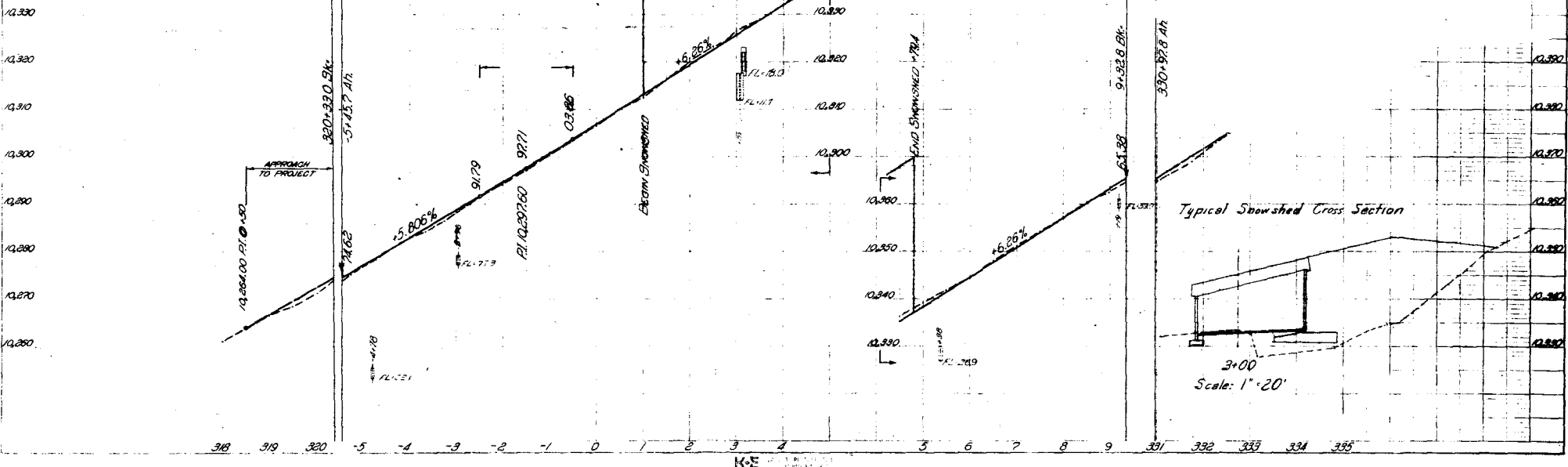
NATIONAL

FOREST

ED. ROAD NO. 10	DIVISION	PROJECT NO.	SHEET NO.
9	COLO.	F 022-2(21)	3
RIGHT OF WAY			
WOLF CREEK PASS			
REVISIONS			

BM#1 - 68' Ft. of 5th 35+30 on NRH 243-E Elev. 10,319.04

STA 9+328 END F 022-2(21)
APPROX. STA. 330+97.8 ON NRH 243-E
AND OF 022-2(16)



TE-A
TE-B
TE-C
U.S. LAND

SW 1/4 SEC 4
T.37N., R.2E.

BM#3 - Elev. 10,308.26 - Spike in rock
cut bank, 20' N. of S curve &
30 m speed sign

BM#2 - Elev. 10,350.08 - Spike in rock
cut bank, 100' uphill from 36" CMP

K-E