NOTE
PLAN & PROFILE SHEETS NOS. 3 TO 11 INCLUSIVE ARE IN R.O.W. PLANS FOR F 022-2(5)

FED. ROAD DIV. NO.	DISTRICT	PROJ. NO.	SHEET NO.	TOTAL SHEETS
9	COLO.	F 022-2(6)	1	

RIGHT OF WAY Rev. 5-16-52 T.L.K.

COLORADO
STATE HIGHWAY DEPARTMENT

PLAN AND PROFILE OF PROPOSED
FEDERAL AID PROJECT NO. F 022-2(6)
STATE HIGHWAY NO. 10
LA PLATA COUNTY

INDEX OF SHEETS

1 TITLE SHEET
2 TABULATION OF PROPERTIES
12-20 PLAN AND PROFILE SHEETS SHOWING RIGHT OF WAY
21 COUNTY ROAD APPROACH, Lt STA. 327
22 OWNERSHIP MAP

CONVENTIONAL SIGNS

Center Line
Right of Way Line
Township or Range Line
Section Line
Quarter Section Line
Railroad
Barbed Wire Fence
Woven Wire Fence
Electric Fence
Telephone Line
Power Line

SCALES OF ORIGINAL TRACINGS
ON PLAN, 1 IN. - 100 FT.
ON PROFILE 1 IN. - 100 FT. HORIZONTAL
1 IN. - 10 FT. VERTICAL
GRADE LINE ON PROFILE IS SHOWN AS GRADE OF FINISHED ROAD
GROSS LENGTH OF PROJECT
NET LENGTH OF PROJECT

RIGHT OF WAY

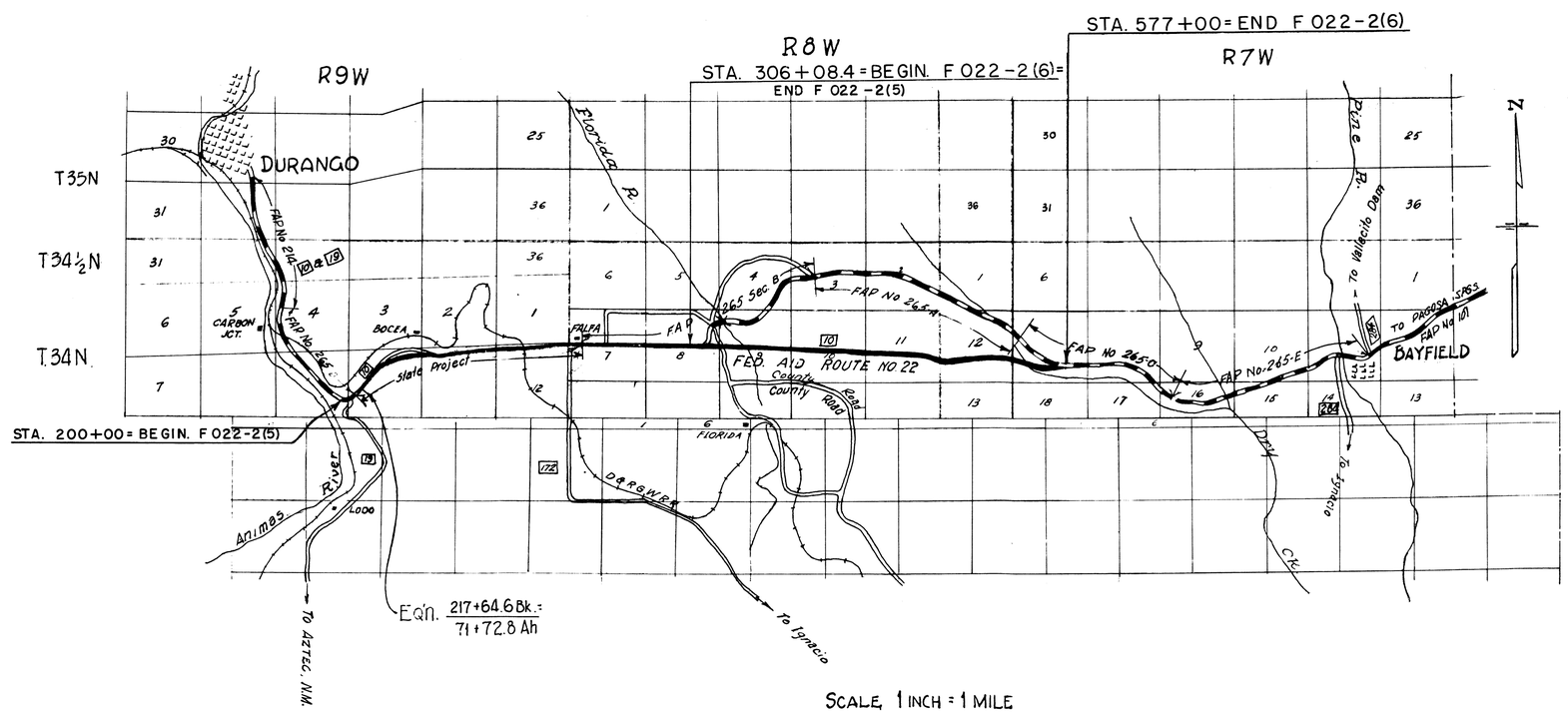

R.O.W. TABULATION OF PROPERTIES IN LA PLATA COUNTY S.H. No. 10 PROJ. NO. F 022-2 (6)

FED. ROAD DIST. NO.	STATE	PROJ. NO.	SHEET NO.	TOTAL SHEETS
3	COLO.	F 022-2 (6)	2	

RIGHT OF WAY Rev. 5-16-52 T.L.K. *Change Proj. No.*
Rev. 6-6-52 T.L.K. *E14A & E14 Rev.*
Rev. 12-4-52 R.E.C. 35 Rev. & E14 Rev. 2

PARCEL NO.	OWNER	ADDRESS	LOCATION	AREA IN ACRES: TOTAL LAND IN TRACT	AREA IN ACRES: PARCEL	AREA IN ACRES: TO BE ACQUIRED					REMARKS (Rev. 4-13-54 T.L.K. Rev. 4-26-54 T.L.K.)	NO.
	NOTE: *Parcels Nos. 1 to 31 and Easements*	*E1A to E11 are listed on sheets 2 and 2A*	*for F 022-2 (5)*									
			T. 34 N. R. 8 W.									
32	WILLIAM B. MORRISON	FALFA, COLORADO	NE 1/4 SE 1/4, SE 1/4		9.897	9.047						
32 A	WILLIAM B. MORRISON	FALFA, COLORADO	NE 1/4 SEC. 8		0.217	0.217						
33	WILLIAM B. MORRISON	FALFA, COLORADO	N.E. 1/4 SEC. 8		1.764	1.159					Traded for new Parcel No. 32 A	33
34	WILLIAM B. MORRISON	FALFA, COLORADO	W 1/2 SEC. 9		1.048	1.048						
35 Rev.	HELEN M. TINKER 1/2 DONALD IRVIN TINKER 1/4 & LESTER JOHN TINKER 1/4	FALFA, COLORADO	W 1/2, NW 1/4 SE 1/4, SEC. 9		17.281	16.847						
36	KENNETH H. and LENA F. HINER (J.T.)	FALFA, COLORADO	SE 1/4 SEC. 9		7.009	7.009						
37	JOHN A. and HELEN M. TINKER (J.T.)	FALFA, COLORADO	S 1/2 SEC. 10		36.730	36.730						
38	JOHN A. and HELEN M. TINKER (J.T.)	FALFA, COLORADO	S.W. 1/4 SEC. 11		9.331	9.331						
39	UNITED STATES GOVERNMENT		NE 1/4 SW 1/4 NW 1/4 SE 1/4, SEC. 11									
40	JOHN A. and HELEN M. TINKER (J.T.)	FALFA, COLORADO	NE 1/4 SE 1/4, SEC. 11		8.650	8.650						
41	UNITED STATES GOVERNMENT		SE 1/4 SE 1/4 SEC. 11									
42	JOHN A. and HELEN M. TINKER (J.T.)	FALFA, COLORADO	N.W. 1/4 SW 1/4 SEC. 12		0.734	0.734						
43	UNITED STATES GOVERNMENT		S 1/2 SW 1/4 SEC. 12									
44	JOHN A. and HELEN M. TINKER (J.T.)	FALFA, COLORADO	N 1/2 SW 1/4 SEC. 12		4.467	4.467						
45	UNITED STATES GOVERNMENT		SE 1/4 SEC. 12									
			T. 34 N. R. 7 W.									
46	JOHN W. GEDNEY & CECIL B. GEDNEY	BAYFIELD, COLORADO	NW 1/4 SW 1/4 E 1/2 SW 1/4 S 1/2 SE 1/4 SEC. 7		16.024	14.059						
47	UNITED STATES GOVERNMENT		SW 1/4 SW 1/4 SEC. 7									
			T. 34 N. R. 8 W.									
E 12	WILLIAM B. MORRISON	FALFA, COLORADO	N.W. 1/4 SEC. 9		0.398	0.398					Easement For Irrigation Ditch Change	E12
E 13	WILLIAM B. MORRISON	FALFA, COLORADO	S.E. 1/4 SEC. 8		0.090	0.090					" " " " "	E13
E 14 Rev. 2	HELEN M. TINKER 1/2, LESTER JOHN TINKER 1/4, DONALD IRVIN TINKER, 1/4	FALFA, COLORADO	S.W. 1/4 SEC. 9		0.222	0.222					" " " " "	E14 Rev. 2
E 15	KENNETH H. and LENA F. HINER (J.T.)	FALFA, COLORADO	E 1/2 SE 1/4 SEC. 9		0.056	0.056					" " " " "	E15
E 16	KENNETH H. and LENA F. HINER (J.T.)	FALFA, COLORADO	E 1/2 SE 1/4 SEC. 9		0.056	0.056					" " " " "	E16
			T. 34 N. R. 7 W.									
E 17	JOHN W. GEDNEY & CECIL B. GEDNEY	BAYFIELD, COLORADO	S 1/2 SEC. 7		0.281	0.281					" " " " "	E17
E 14 A	HELEN M. TINKER 1/2, LESTER JOHN TINKER 1/4 DONALD IRVIN TINKER, 1/4	FALFA, COLORADO	W 1/2 SEC. 9, T. 34 N. R. 8 W.		0.278	0.278					" " " " "	E14A

FED. ROAD DIV. NO.	DISTRICT	PROJ. NO.	SHEET NO.	TOTAL SHEETS
9	COLO.	F022-2(6)	12	

RIGHT OF WAY

Rev. 5-16-52 T.L.K. *Change Proj. No.*
Rev. 6-6-52 T.L.K. *E14A & E14 Rev.*
Rev. 12-4-52 R.E.C. 35 Rev. & E14 Rev 2 Sta. 331 + to Sta. 341 on Rt.
Rev. 4-13-54 T.L.K. *(to add Parcel 32A on Lt. Sta. 315+00 to 323+00)*
Rev. 4-26-54 T.L.K.

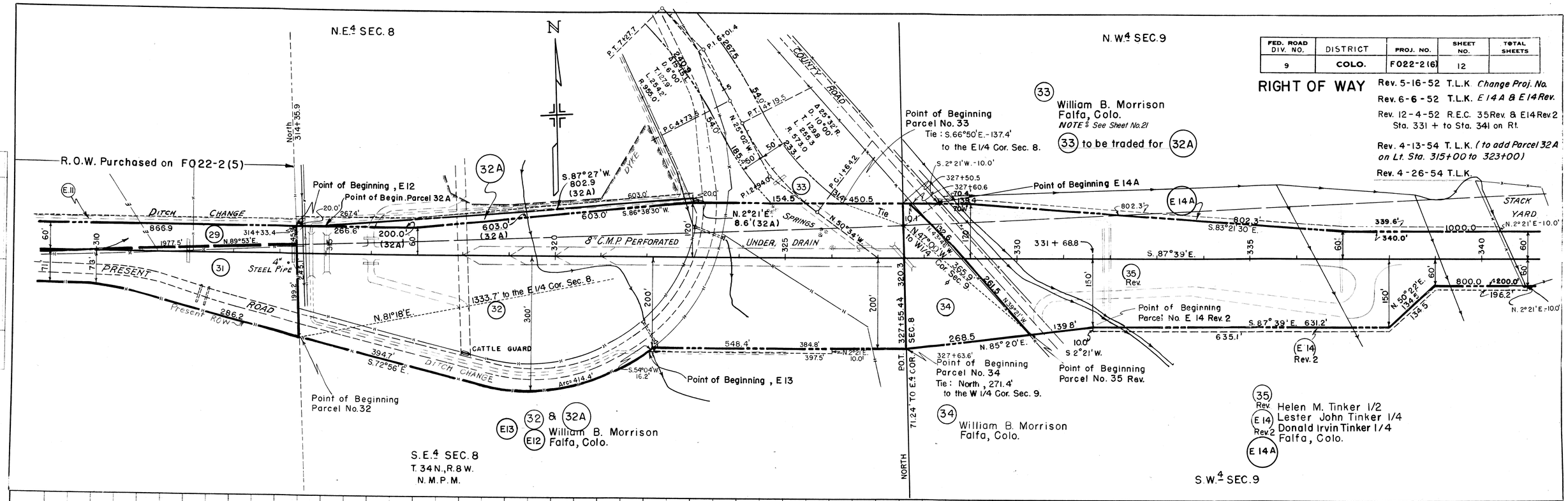

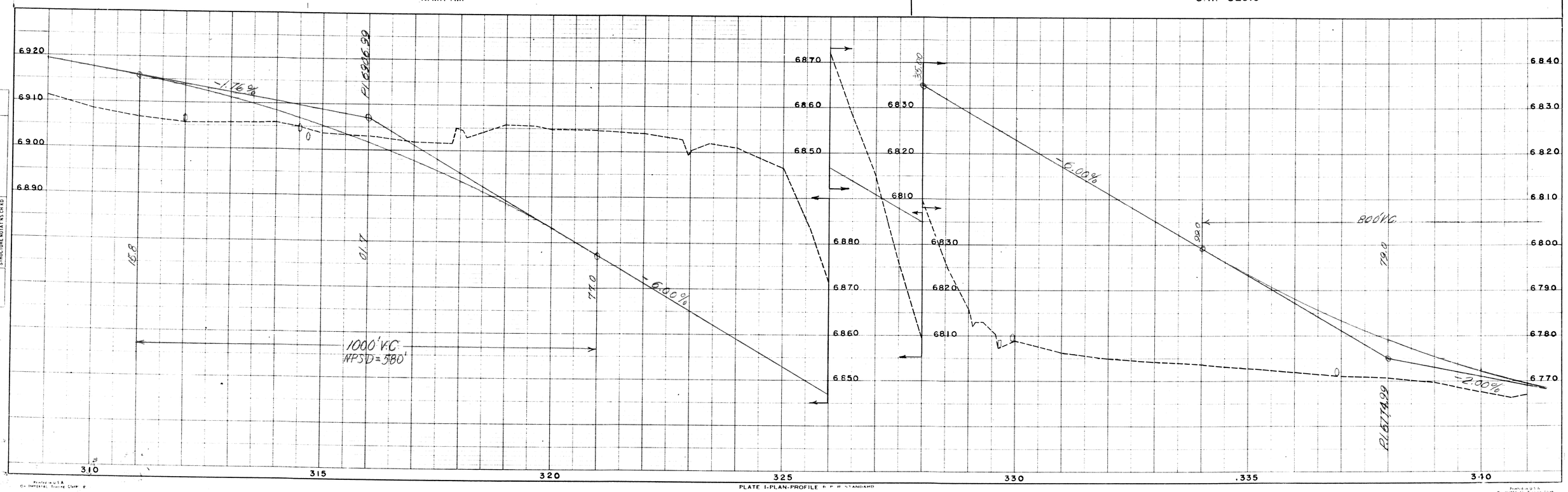

PLAN — SURVEYED / PLOTTED / ALIGNMENT CHECKED / RT. OF WAY CHECKED — NOTE BOOK — NO. — BY — DATE

PROFILE — SURVEYED / PLOTTED / GRADES CHECKED / B.M.'s NOTED / STRUCTURE NOTATIONS CHKD — NOTE BOOK — NO. — BY — DATE

PLATE I-PLAN-PROFILE B.P.R. STANDARD

EUGENE DIETZGEN CO. Chicago New York

Printed in U.S.A. On Imperial Tracing Cloth

FED. ROAD DIV. NO.	DISTRICT	PROJ. NO.	SHEET NO.	TOTAL SHEETS
9	COLO.	F 022-2(6)	13	

RIGHT OF WAY

Rev. 5-16-52 T.L.K. *Change Proj. No.*
Rev. 6-6-52 T.L.K. *E14A & E14 Rev.*
Rev. 12-4-52 R.E.C. 35 Rev. & E14 Rev. 2
Sta. 331 + to Sta. 341 on Rt.

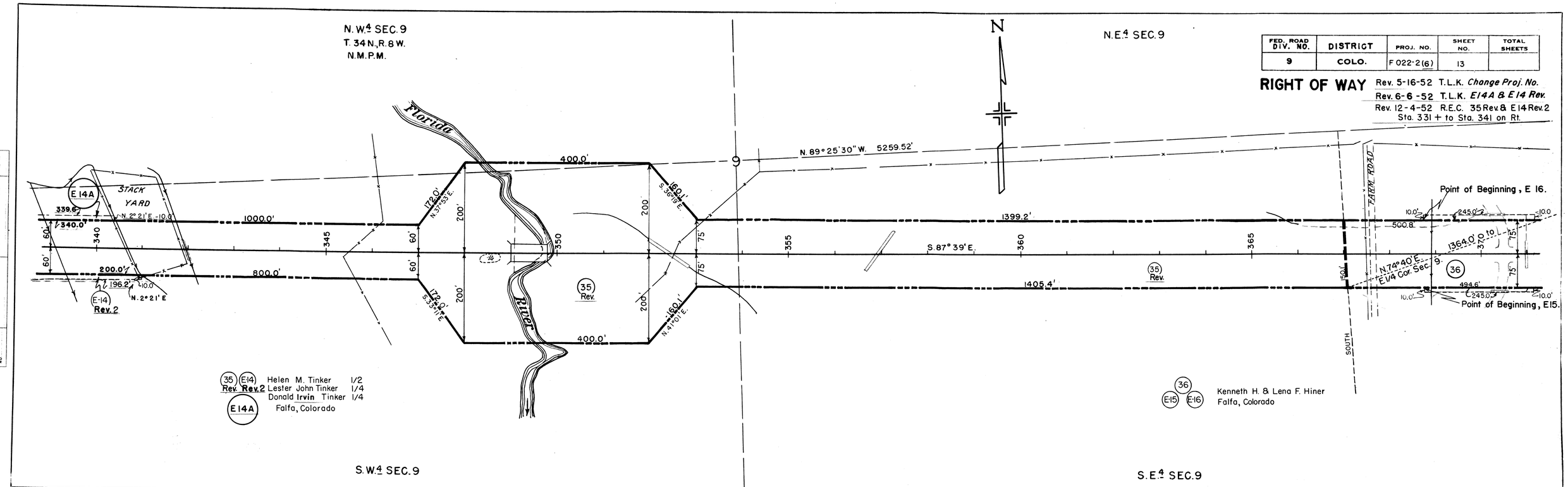

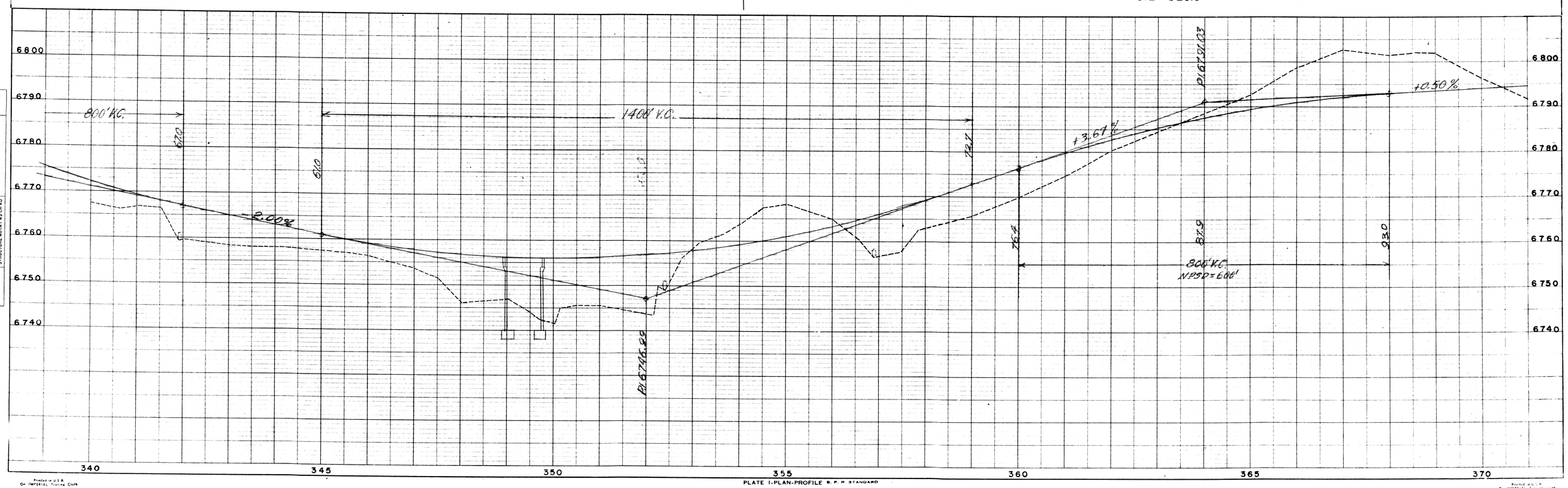

PLAN — NOTE BOOK NO. — SURVEYED — PLOTTED — ALIGNMENT CHECKED — RI. OF WAY CHECKED — BY — DATE

PROFILE — NOTE BOOK NO. — SURVEYED — PLOTTED — GRADES CHECKED — B.M.'s NOTED — STRUCTURE NOTAT'NS CH'KD — BY — DATE

PLATE I-PLAN-PROFILE B. P. R. STANDARD

Printed in U.S.A. On IMPERIAL Tracing Cloth
EUGENE DIETZGEN CO., Chicago-New York
Printed in U.S.A. On IMPERIAL Tracing Cloth

FED. ROAD DIV. NO.	DISTRICT	PROJ. NO.	SHEET NO.	TOTAL SHEETS
9	COLO.	F022-2(6)	14	

RIGHT OF WAY

Rev. 5-16-52 T.L.K.

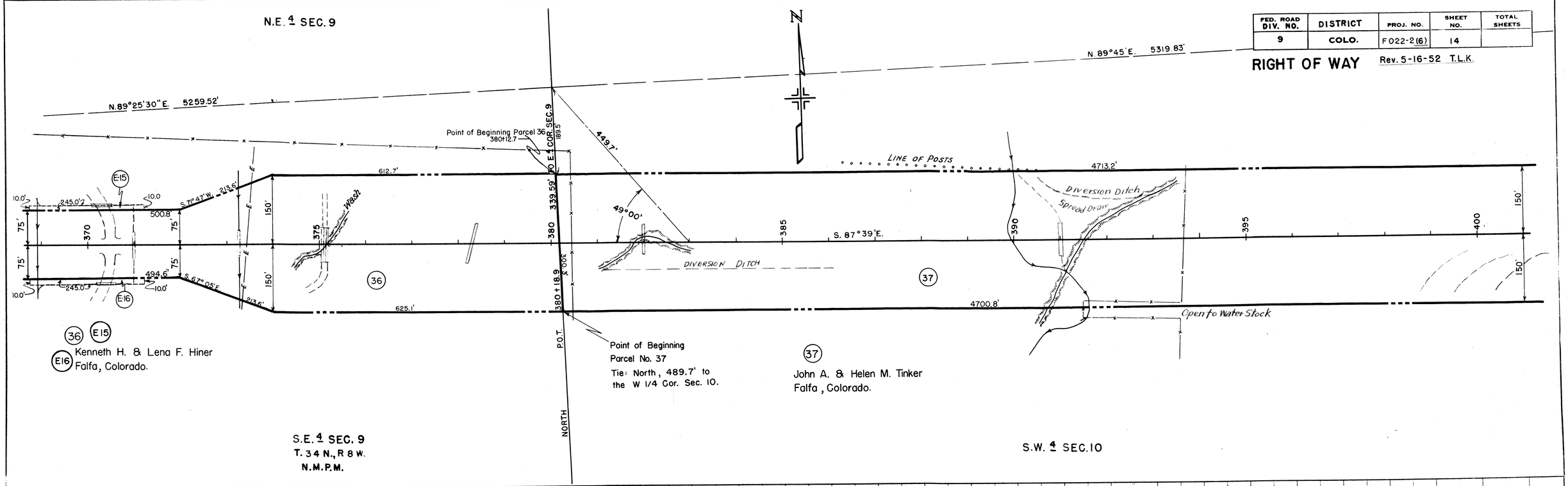

PLAN		BY	DATE
	SURVEYED		
	PLOTTED		
	NOTE BOOK	R.O.W. SURVEY CHECKED	
		RT. OF WAY CHECKED	
	NO.		

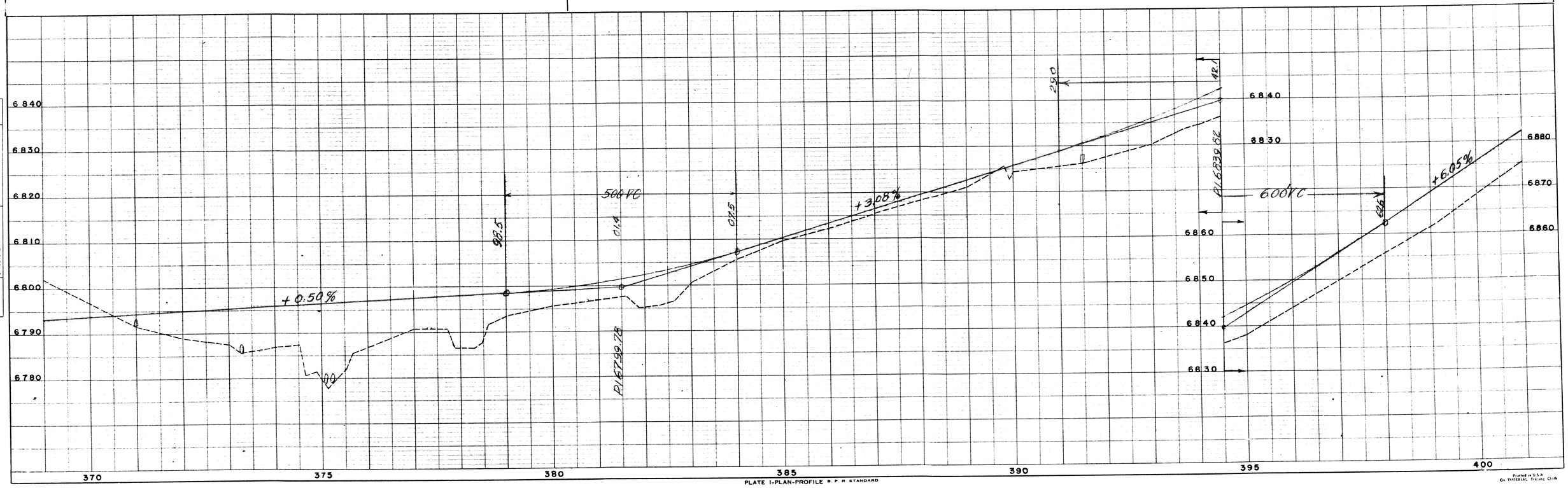

PROFILE		BY	DATE
	SURVEYED		
	PLOTTED		
	NOTE BOOK	GRADES CHECKED	
		B.M.'S NOTED	
	NO.	STRUCTURE DATA TKS CK'ED	

Printed in U.S.A.
On IMPERIAL Tracing Cloth

PLATE I-PLAN-PROFILE B. P. R. STANDARD

EUGENE DIETZGEN CO., Chicago-New York

Printed in U.S.A.
On IMPERIAL Tracing Cloth

FED. ROAD DIV. NO.	DISTRICT	PROJ. NO.	SHEET NO.	TOTAL SHEETS
9	COLO.	F 022-2(6)	15	

RIGHT OF WAY Rev. 5-16-52 T.L.K.

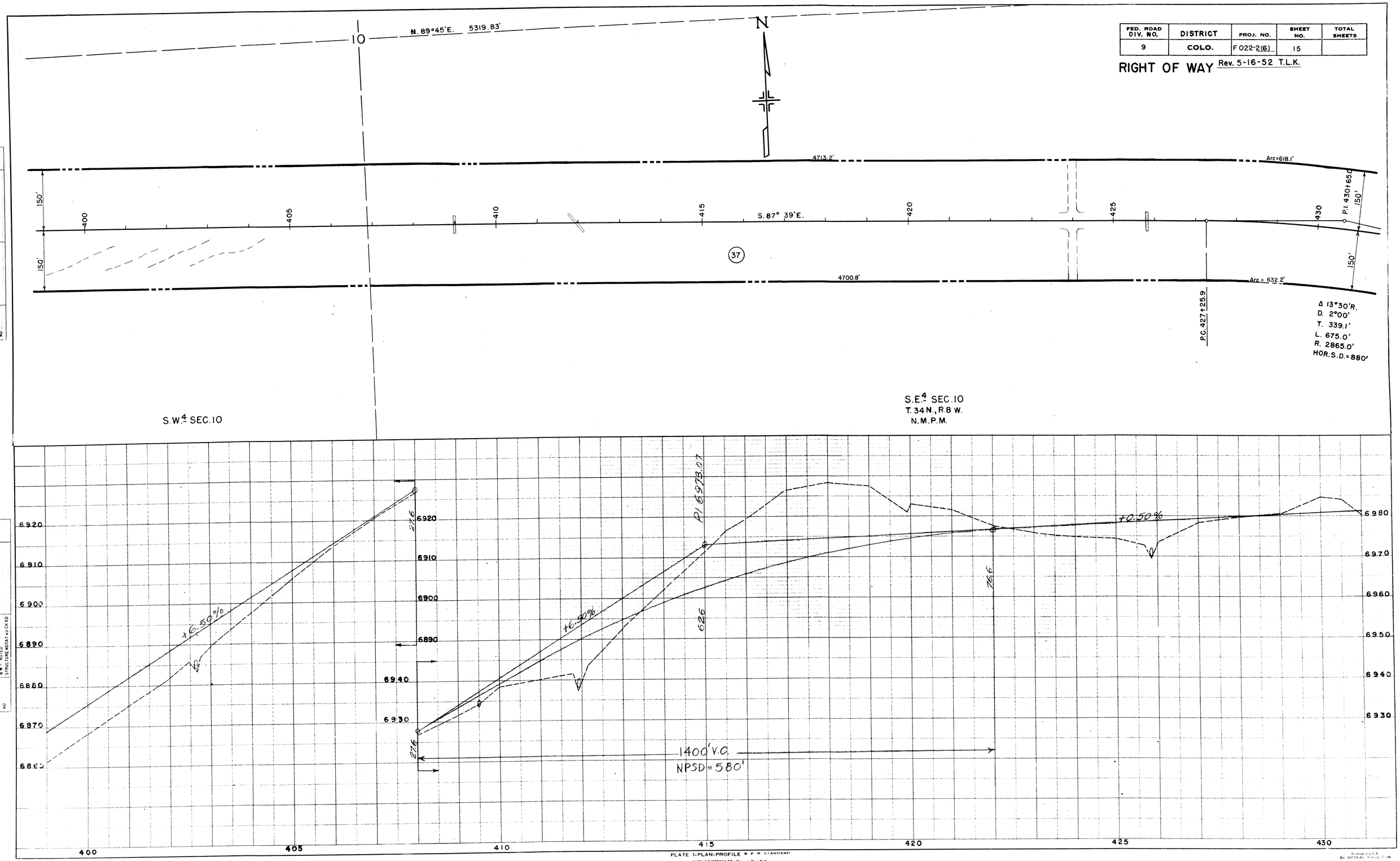

PLAN	BY	DATE
NOTE BOOK	SURVEYED	
NO.	PLOTTED	
	ALIGNMENT CHECKED	
	RT. OF WAY CHECKED	

PROFILE	BY	DATE
NOTE BOOK	SURVEYED	
NO.	PLOTTED	
	GRADES CHECKED	
	B.M.'s NOTED	
	STRUCTURE NOTATIONS CHKD	

PLATE 1-PLAN-PROFILE B.P.R. STANDARD

EUGENE DIETZGEN CO., Chicago-New York

Printed in U.S.A. On IMPERIAL Tracing Cloth

FED. ROAD DIV. NO.	DISTRICT	PROJ. NO.	SHEET NO.	TOTAL SHEETS
9	COLO.	F 022-2(6)	16	

RIGHT OF WAY

Rev. 5-16-52

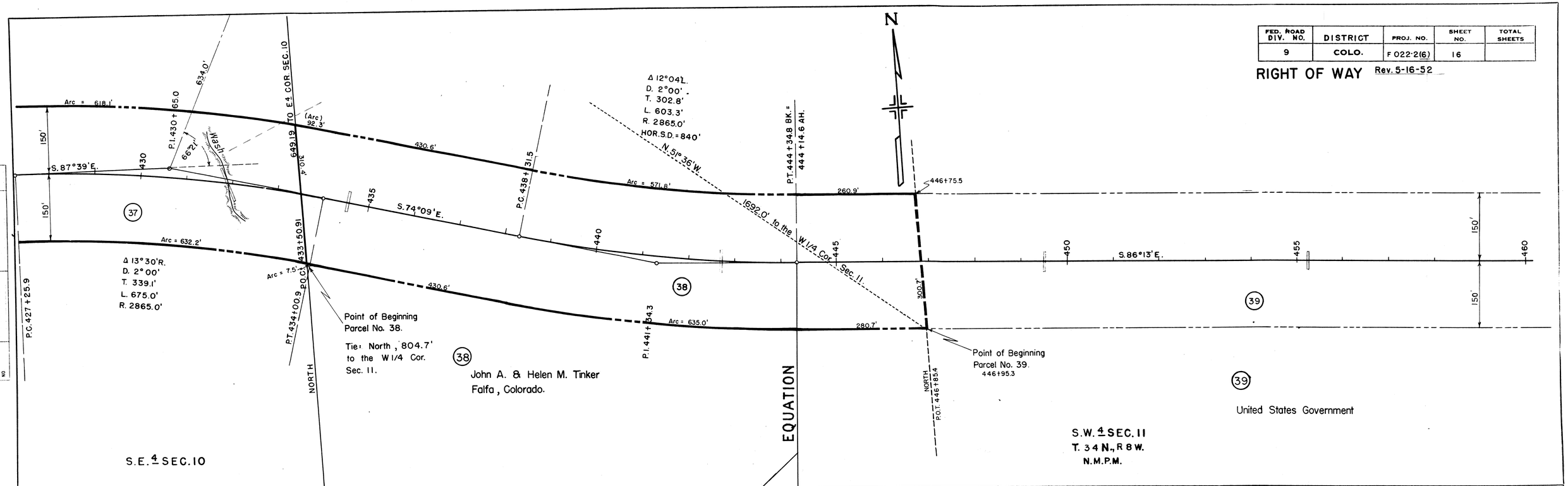

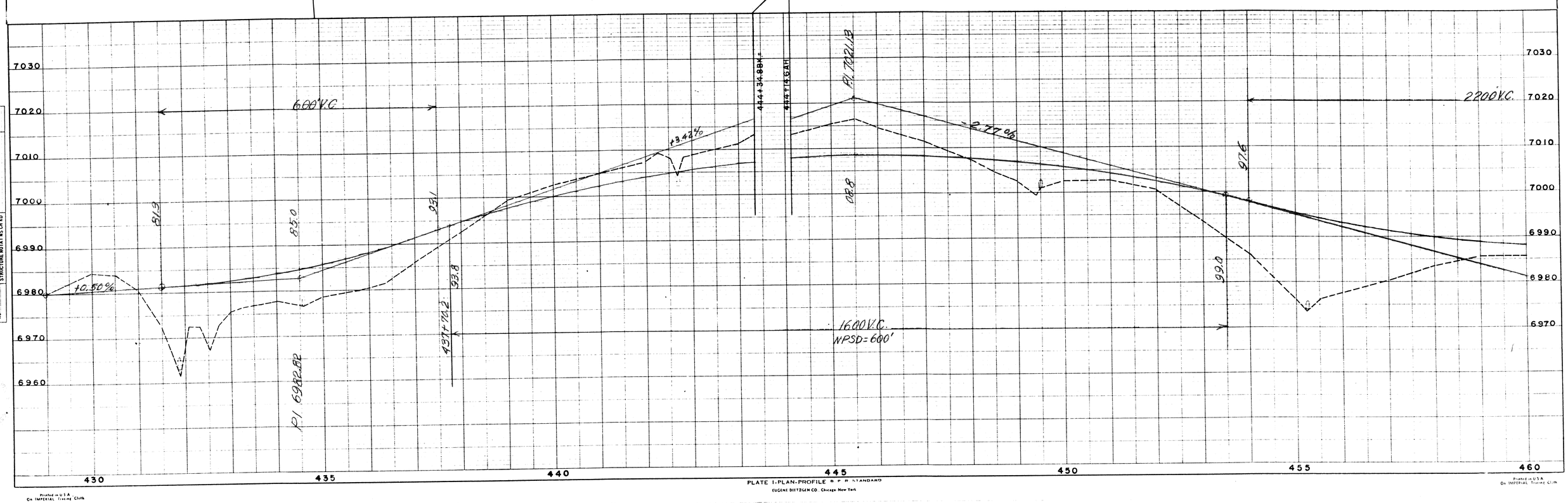

PLAN — SURVEYED, PLOTTED, ALIGNMENT CHECKED, RT. OF WAY CHECKED — NOTE BOOK — NO.

PROFILE — SURVEYED, PLOTTED, GRADES CHECKED, B.M. & NOTES, STRUCTURE NOTATIONS CH'KD — NOTE BOOK — NO. — BY — DATE

PLATE 1-PLAN-PROFILE B. P. R. STANDARD

EUGENE DIETZGEN CO. Chicago New York

Printed in U.S.A. On IMPERIAL Tracing Cloth

FED. ROAD DIV. NO.	DISTRICT	PROJ. NO.	SHEET NO.	TOTAL SHEETS
9	COLO.	F 022-2(6)	17	

RIGHT OF WAY

Rev. 5-16-52

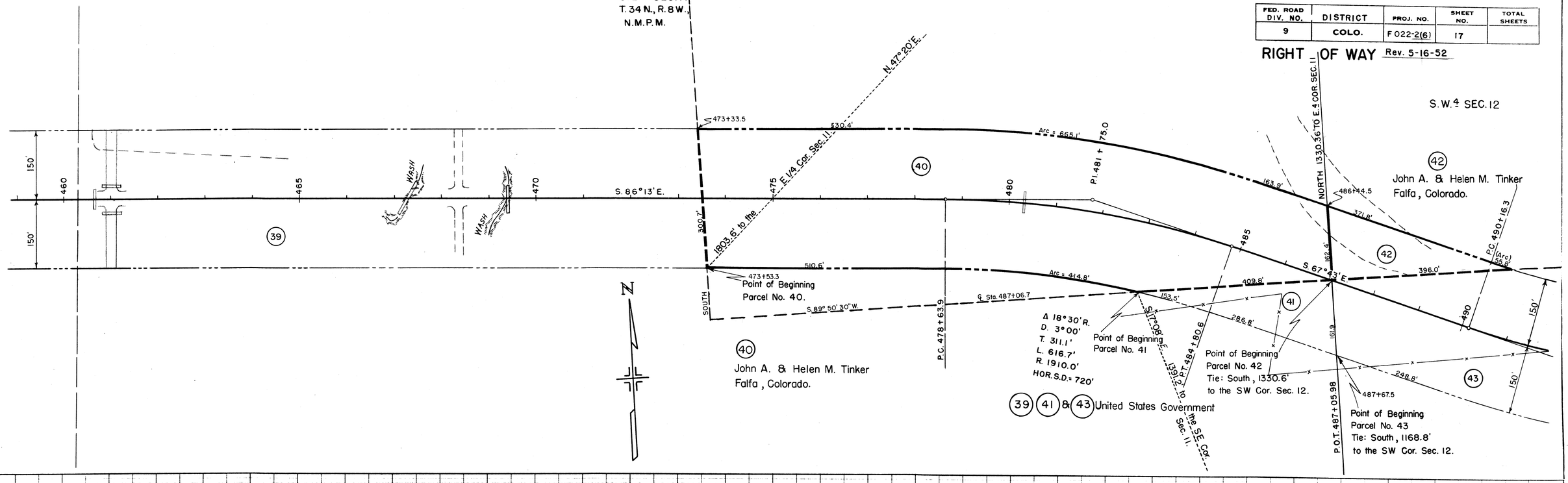

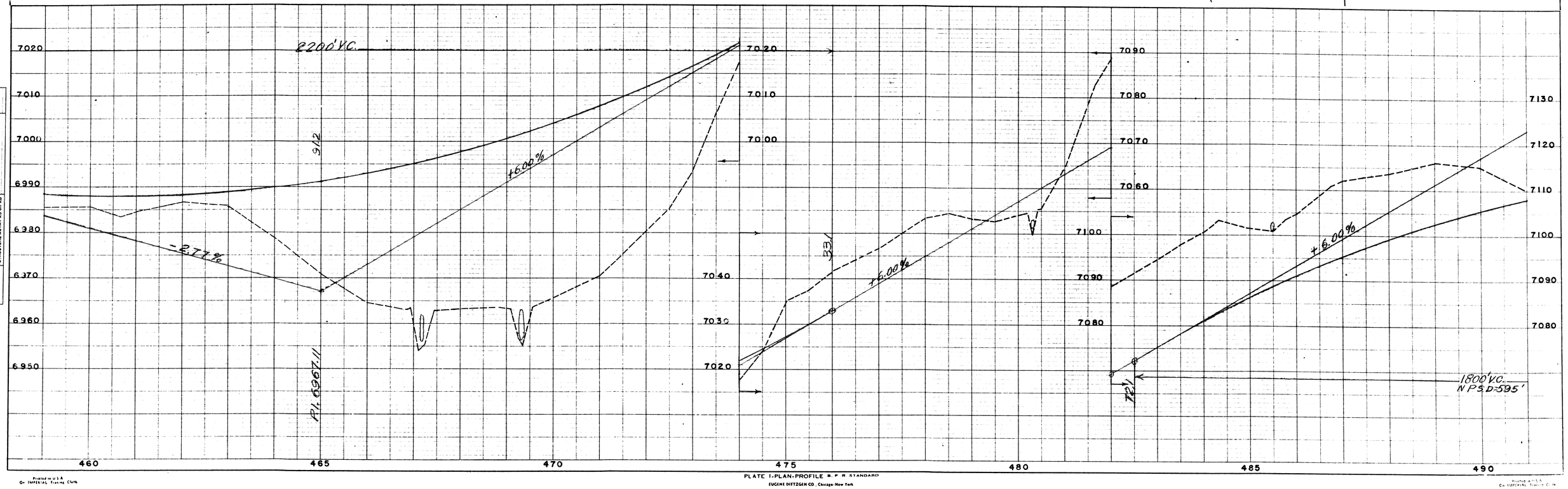

PLAN
NOTE BOOK NO.
SURVEYED
PLOTTED
ALIGNMENT CHECKED
RT. OF WAY CHECKED
BY
DATE

PROFILE
NOTE BOOK NO.
SURVEYED
PLOTTED
GRADES CHECKED
B.M. & NOTES
STRUCTURE NOTATIONS CHECKED
BY
DATE

Printed in U.S.A. On IMPERIAL Tracing Cloth
EUGENE DIETZGEN CO., Chicago-New York
Printed in U.S.A. On IMPERIAL Tracing Cloth

FED. ROAD DIV. NO.	DISTRICT	PROJ. NO.	SHEET NO.	TOTAL SHEETS
9	COLO.	F 022-2(6)	18	

RIGHT OF WAY

Rev. 5-16-52 T.L.K.

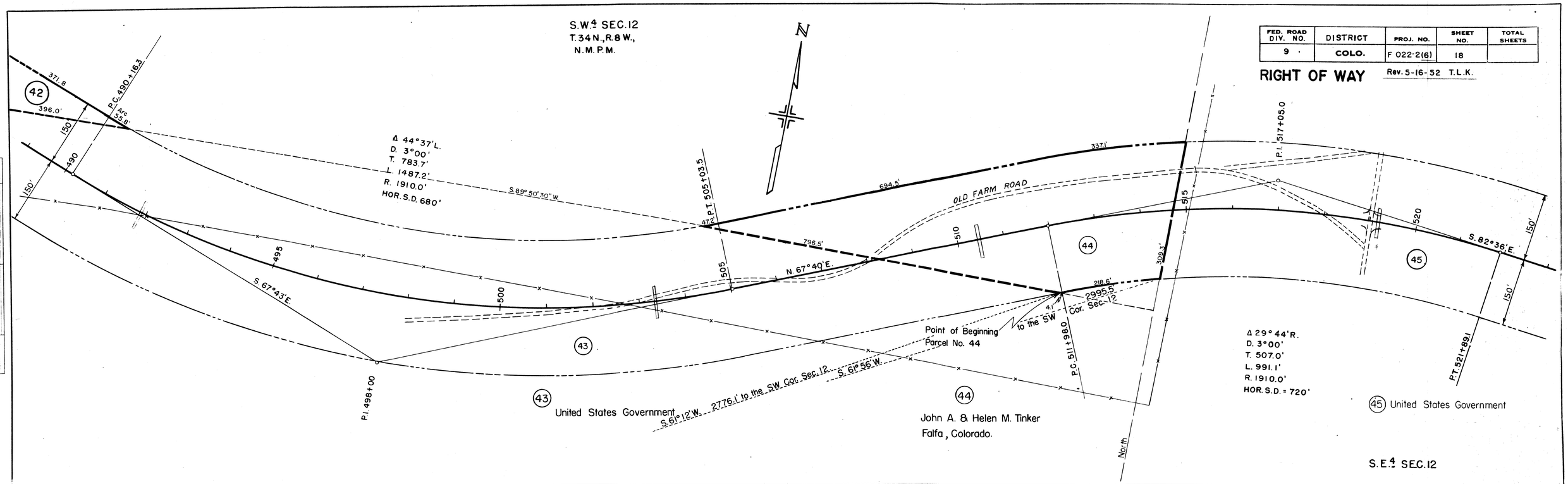

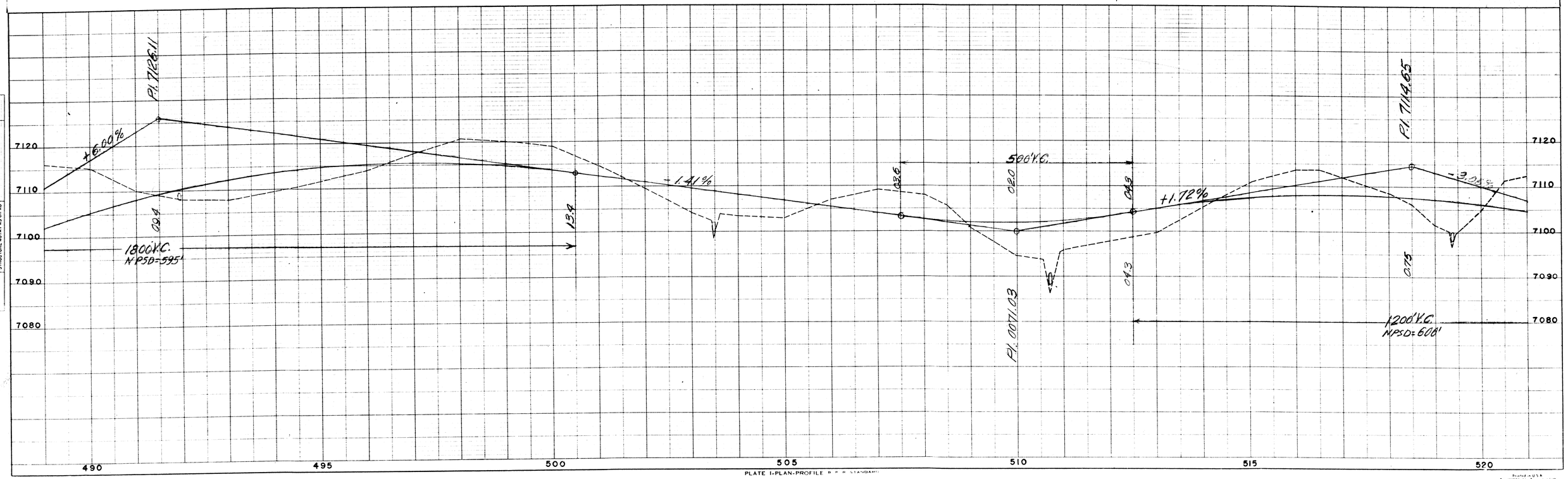

PLATE I-PLAN-PROFILE

PLAN		DATE	BY
NOTE BOOK	SURVEYED		
	PLOTTED		
	ALIGNMENT CHECKED		
NO.	RT. OF WAY CHECKED		

PROFILE		DATE	BY
NOTE BOOK	SURVEYED		
	PLOTTED		
	GRADES CHECKED		
	BRIDGE NO.		
NO.	STRUCTURE NOTATIONS CHKD		

Printed in U.S.A. On IMPERIAL Tracing Cloth
EUGENE DIETZGEN CO. Chicago New York

FED. ROAD DIV. NO.	DISTRICT	PROJ. NO.	SHEET NO.	TOTAL SHEETS
9	COLO.	F 022-2(6)	19	

RIGHT OF WAY

Rev. 5-16-52

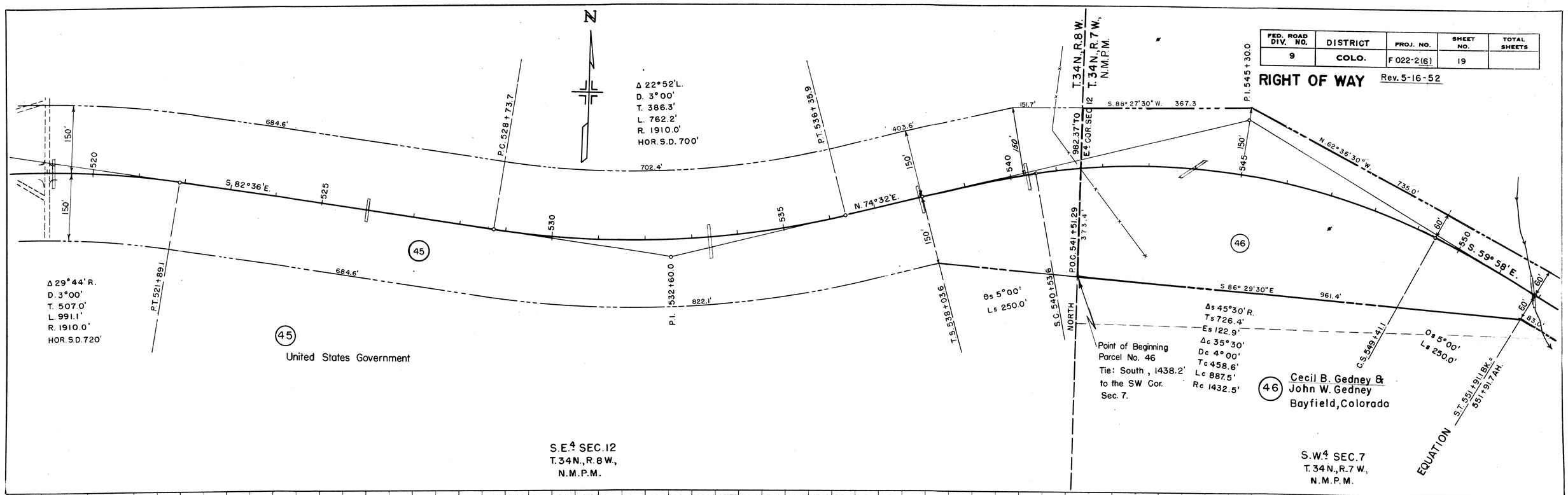

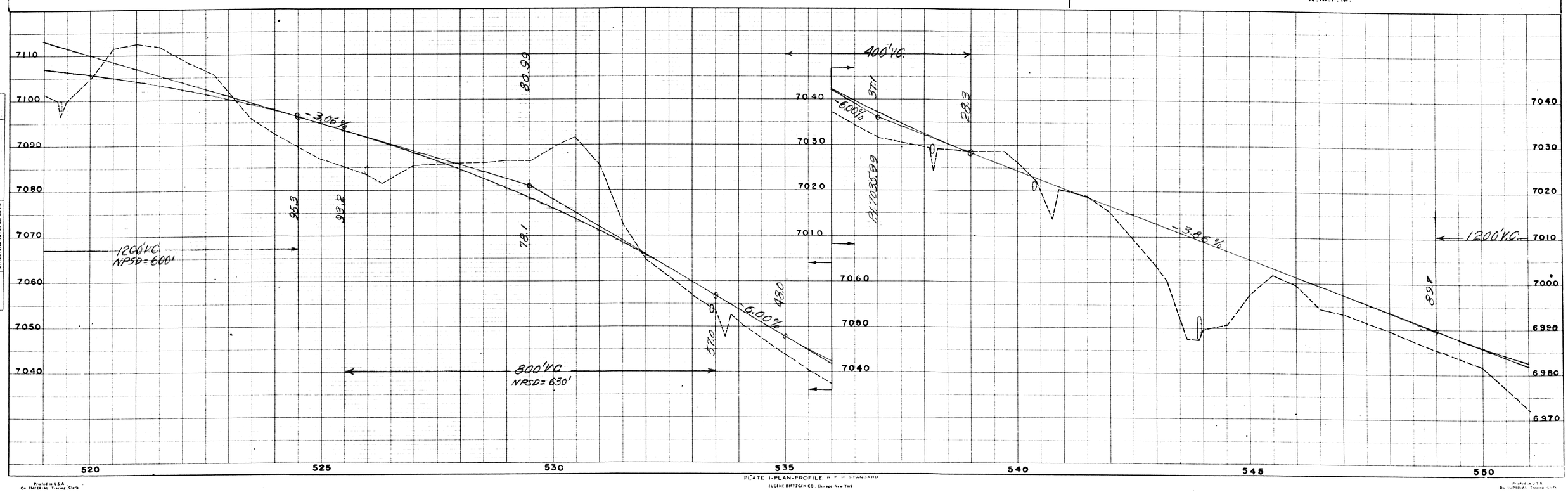

PLAN		BY	DATE
NOTE BOOK	SURVEYED		
	PLOTTED		
	ALIGNMENT CHECKED		
NO.	RT. OF WAY CHECKED		

PROFILE		BY	DATE
NOTE BOOK	SURVEYED		
	PLOTTED		
	GRADES CHECKED		
NO.	STRUCTURE NOTATIONS CHKD		

Printed in U.S.A.
On IMPERIAL Tracing Cloth

PLATE 1-PLAN-PROFILE P.R.H. STANDARD

EUGENE DIETZGEN CO., Chicago New York

Printed in U.S.A.
On IMPERIAL Tracing Cloth

FED. ROAD DIV. NO.	DISTRICT	PROJ. NO.	SHEET NO.	TOTAL SHEETS
9	COLO.	F 022-2(6)	20	

RIGHT OF WAY

Rev. 5-16-52 T.L.K.
Rev. 4-13-54 T.L.K.
(change end of Project from (5) to (6).)

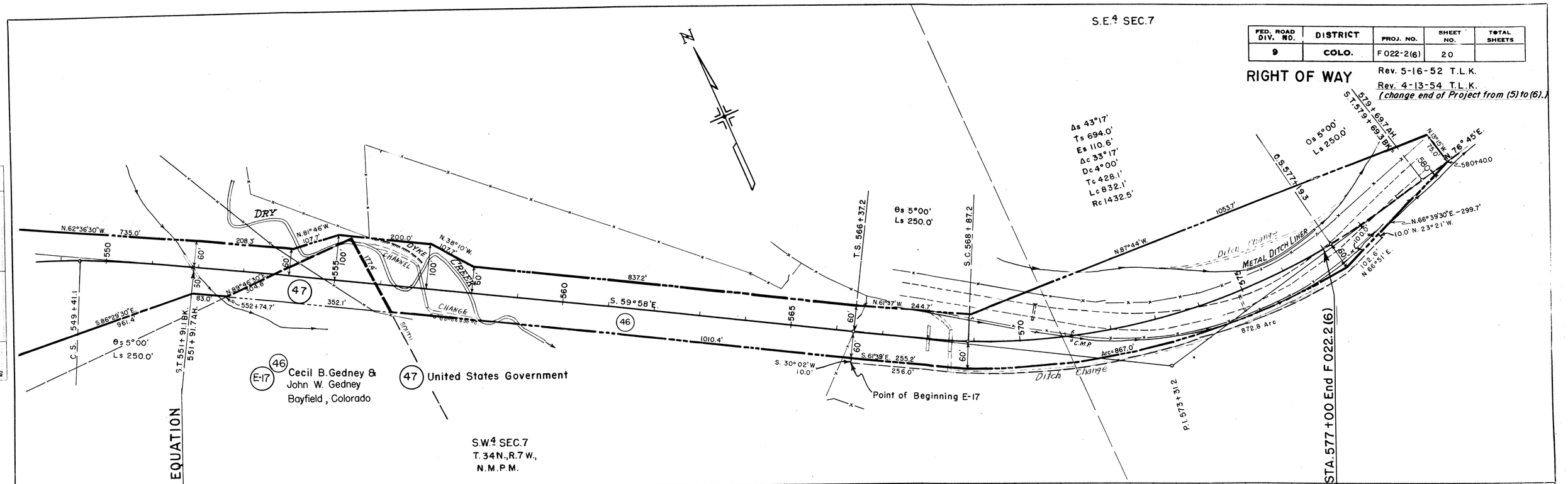

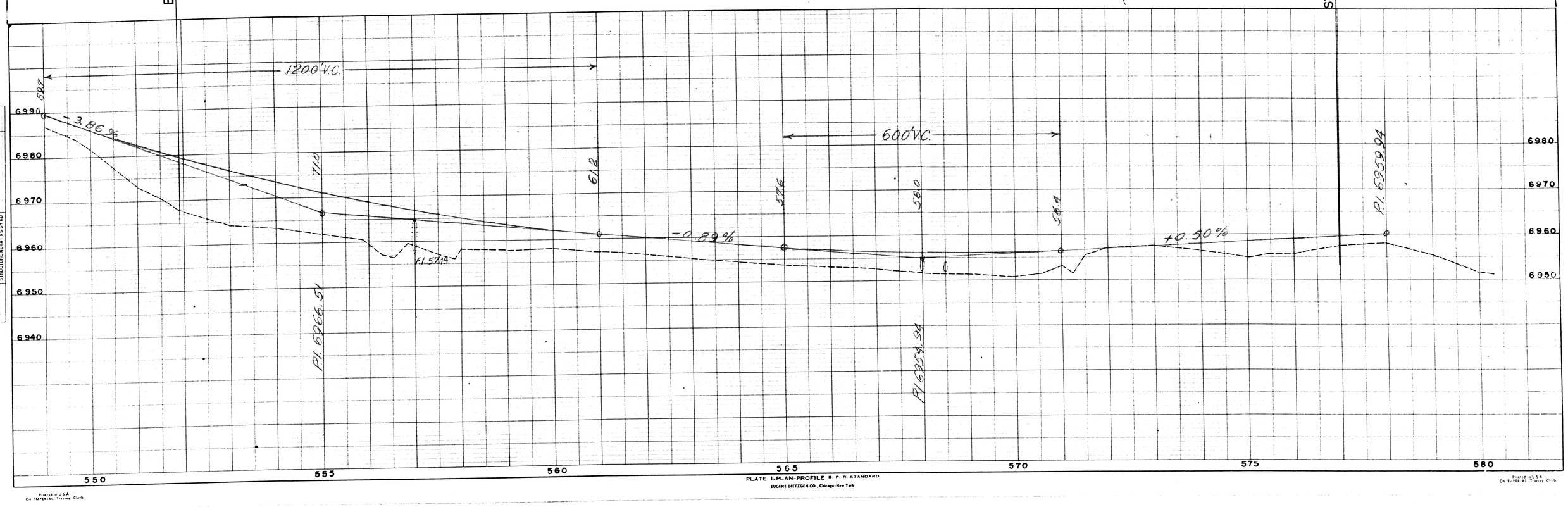

PLATE I-PLAN-PROFILE

PLAN	
NOTE BOOK	SURVEYED / PLOTTED / ALIGNMENT CHECKED / RT. OF WAY CHECKED
NO.	BY / DATE

PROFILE	
NOTE BOOK	SURVEYED / PLOTTED / GRADES CHECKED / HUB & TACK / STRUCTURE NOTATIONS CHECKED
NO.	BY / DATE

Printed in U.S.A. On IMPERIAL Tracing Cloth
EUGENE DIETZGEN CO., Chicago-New York

FED. ROAD DIV. NO.	DISTRICT	PROJ. NO.	SHEET NO.	TOTAL SHEETS
9	COLO.	F 022-2(6)	21	

RIGHT OF WAY Rev. 5-16-52 T.L.K.
Rev. 4-26-54 T.L.K.

COUNTY ROAD APPROACH, LT. STA. 327

Scale 1" = 50'

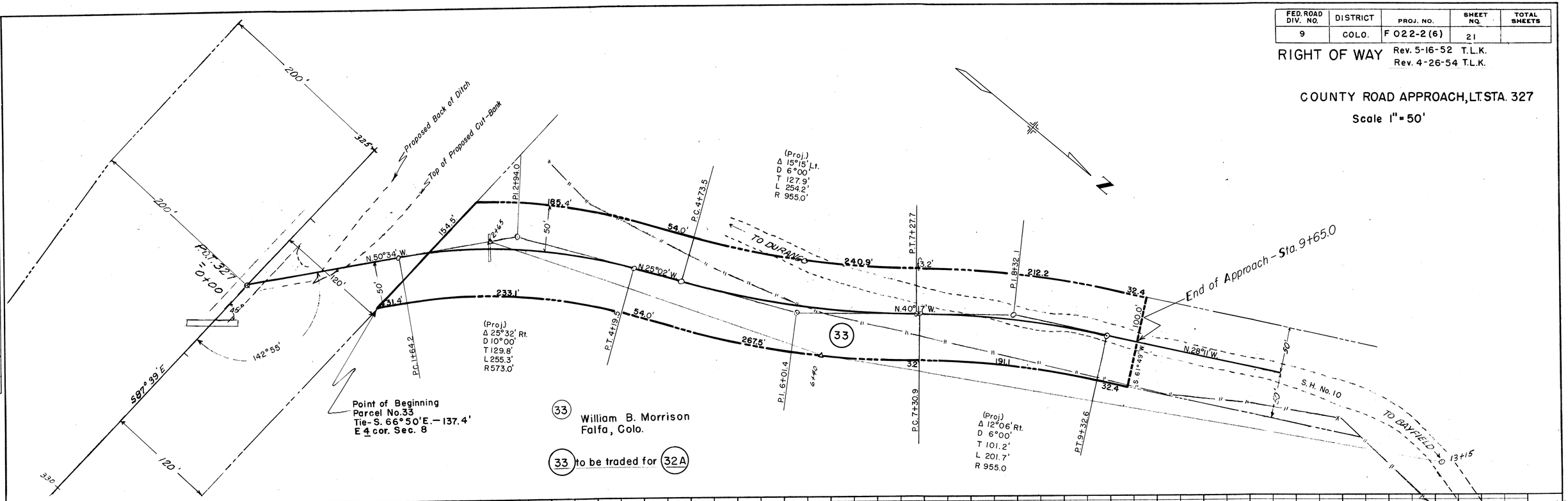

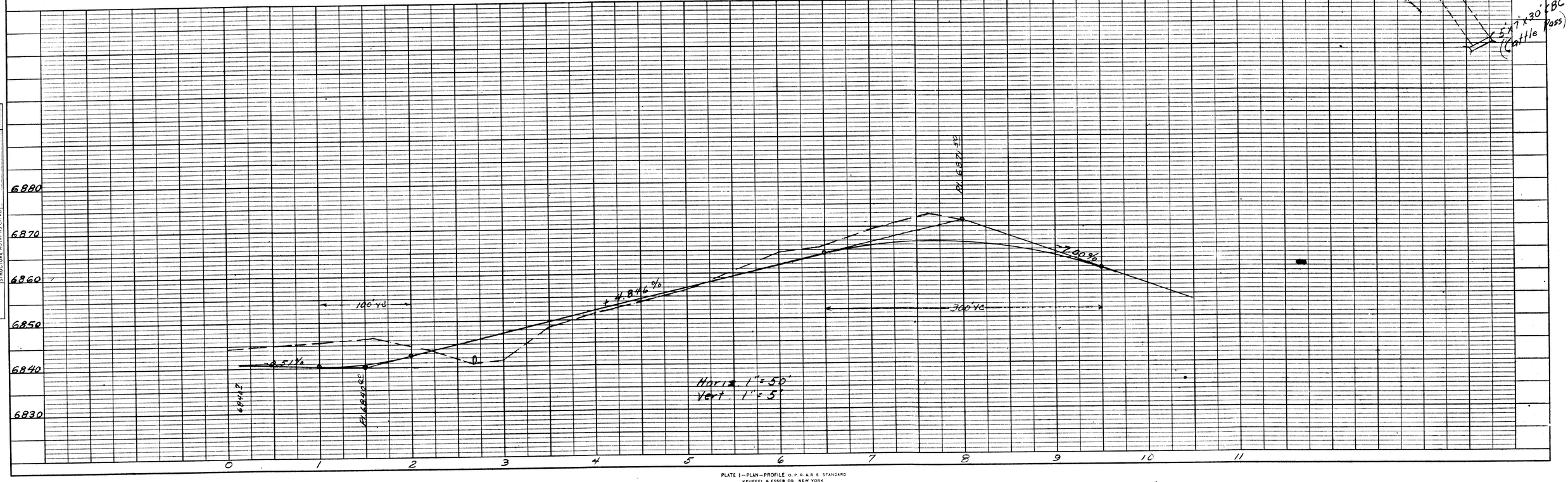

PLATE I — PLAN — PROFILE O. P. R. A. & R. E. STANDARD
KEUFFEL & ESSER CO. NEW YORK

PLAN		BY	DATE
NOTE BOOK	SURVEYED		
NO.	PLOTTED		
	ALIGNMENT CHECKED		
	RT. OF WAY CHECKED		

PROFILE		BY	DATE
NOTE BOOK	SURVEYED		
NO.	PLOTTED		
	GRADES CHECKED		
	B. MS. NOTED		
	STRUCTURE NOTES CHKD		

FEDERAL ROAD DIVISION NO.	DISTRICT	PROJ. NO.	SHEET NO.	TOTAL SHEETS
9	COLORADO	F 022-2(6)	22	

OWNERSHIP MAP
FOR
Project No. F 022-2(6)
La Plata County

Scale of Original Drawing
1" = 400'

RIGHT OF WAY
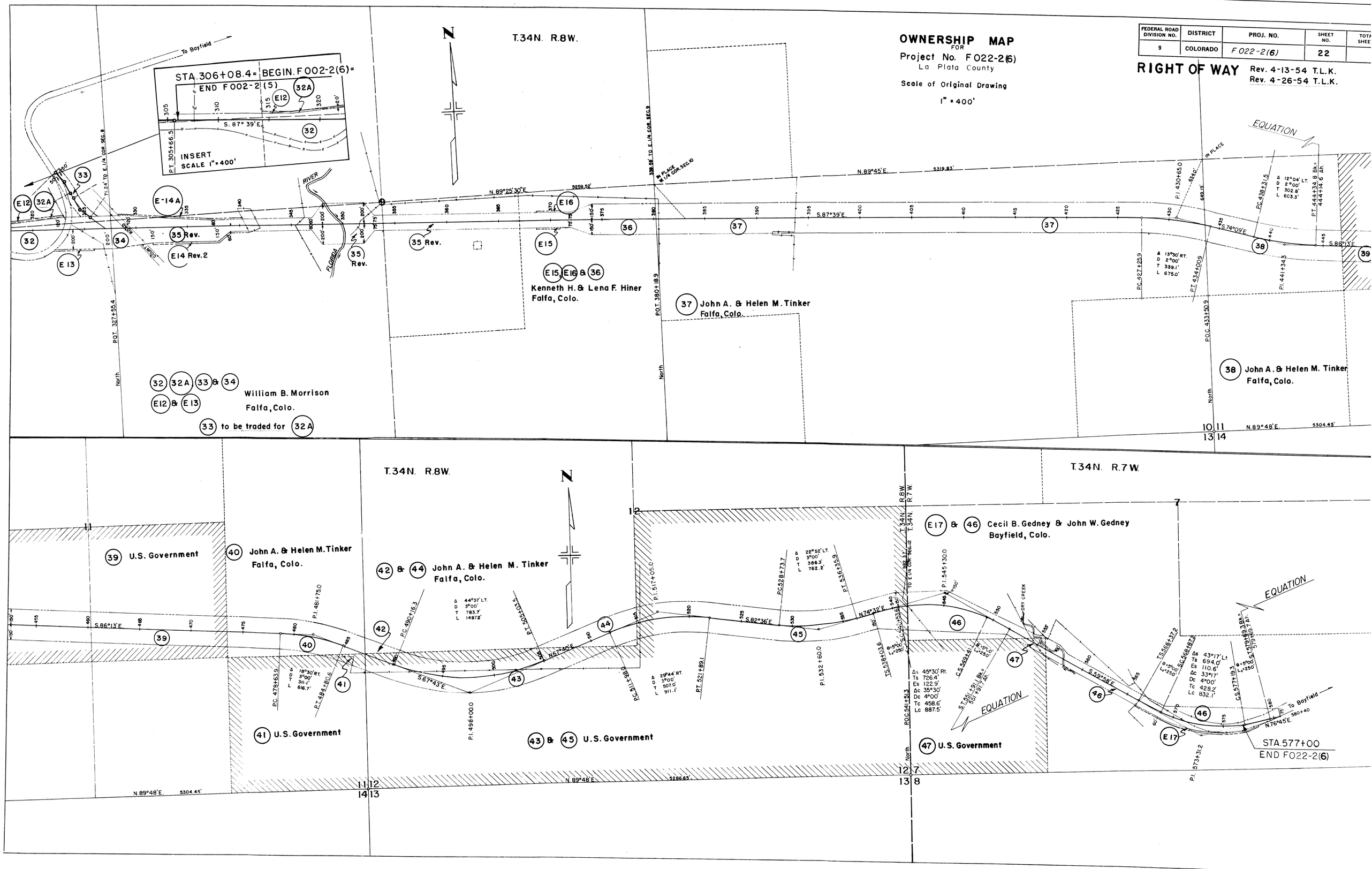
Rev. 4-13-54 T.L.K.
Rev. 4-26-54 T.L.K.