

FED. ROAD DIST. NO.	STATE	PROJ. NO.	SHEET NO.	TOTAL SHEETS
3	COLO.	F028-2(4)	1	

RIGHT OF WAY REV. 3-8-49, I.W.H.
Rev. 3-16-49 T.L.K.

COLORADO

STATE HIGHWAY DEPARTMENT

PLAN AND PROFILE OF PROPOSED FEDERAL AID PROJECT NO. F028-2(4) STATE HIGHWAY NO. 59 ^(FINAL REVISION - MARCH 16, 1949) 287 BACA COUNTY

INDEX OF SHEETS

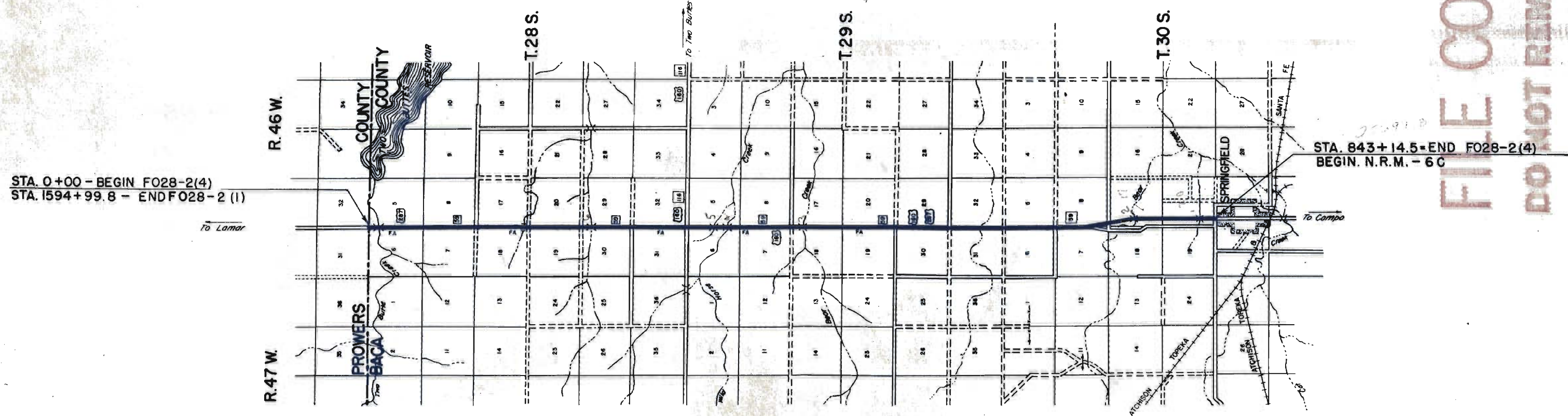
SHEET NO.	TITLE
1	TITLE SHEET
2-2A	TABULATION OF PROPERTIES
3-30	PLAN AND PROFILE SHEETS SHOWING RIGHT OF WAY
31-37	OWNERSHIP MAP

CONVENTIONAL SIGNS

CENTER LINE OF SURVEY	
RIGHT OF WAY LINE	
COUNTY LINE	
TOWNSHIP OR RANGE LINE	
SECTION LINE	
QUARTER SECTION LINE	
PROPERTY LINE	
CITY LIMITS	
RAILROAD	
BARBED WIRE FENCE	
WOVEN WIRE - COMBINATION FENCE	
BOARD FENCE	
SNOW FENCE	
TELEPH. & TELEG. LINE	

SCALES OF ORIGINAL TRACINGS
ON PLAN, 1 IN. = 100 FT.
ON PROFILE, 1 IN. = 100 FT. HORIZONTAL
1 IN. = 10 FT. VERTICAL
GRADE LINE ON PROFILE IS SHOWN AS GRADE OF FINISHED ROAD
GROSS LENGTH OF PROJECT } 84,314.5' FT. = 15.968 MILES
NET LENGTH OF PROJECT }

RIGHT OF WAY (INFORMATION OBTAINED FROM AVAILABLE COUNTY RECORDS)



FILE COPY
DO NOT REMOVE

STA. 843+14.5 - END F028-2(4)
BEGIN. N.R.M. - 6C

Johnson

R.O.W. TABULATION OF PROPERTIES IN BAGA

COUNTY

S.H. No. 59 PROJ. F028-2(4)

FED. ROAD DIST. NO.	STATE	PROJ. NO.	SHEET NO.	TOTAL SHEETS
3	COLO.	F028-2(4)	2	

RIGHT OF WAY

Rev. 11-24-48 T.L.K.
Rev. 12-20-48 S.W.Z.
Rev. 3-7-49 I.W.H.
Rev. 3-16-49 T.L.K.

PARCEL NO.	OWNER	ADDRESS	LOCATION	AREA IN ACRES			ASSESSED VALUATIONS				REMARKS
				TOTAL LAND	PARCEL	TO BE ACQUIRED	TOTAL LAND	PER ACRE	PARCEL	IMP'S.	
T-28S, R46W											
1	H.E. HOMSHER	SPRINGFIELD COLO.	NW 1/4 SEC 8	639	4.572	2.103	\$1195	\$1.87			
2	H.E. HOMSHER	SPRINGFIELD COLO.	SW 1/4 SEC 8	639	4.465	2.648	1195	1.87			
3	A.A. WOODS & PEARL M. WOODS, His Wife	LAMAR COLO.	E 1/2 SEC 7	636	9.032	5.392	1905	3.00		\$235	
4	MAMIE WAGNER	H-B, NAVY WAY, WASHINGTON TERRACE, OGDEN, UTAH	W 1/2 SEC 17	320	9.069	5.403	960	3.00			
5	A.A. WOODS & PEARL M. WOODS, His Wife	LAMAR COLO.	E 1/2 SEC 18	638	9.067	5.388	2470	3.87			
6	A.A. WOODS & PEARL M. WOODS, His Wife	LAMAR COLO.	N.E. 1/4 SEC 19	80	2.275	1.339	277	3.46			
7	GUY S. SPEAKMAN	LIBERAL KANSAS	N.E. 1/4 SEC 19	80	2.274	1.365	278	3.47			
8	HAROLD D. PIERCE	LAMAR COLO.	N.W. 1/4 SEC 20	320	4.547	2.716	880	2.75		250	
9	ROBERT D. GOLD & His Wife, ALLIE O. GOLD	LAMAR COLO.	S.W. 1/4 SEC 20	320	4.523	2.683	1280	4.00		850	
10	F.L. GOLD	SPRINGFIELD COLO.	SE 1/4 SEC 19	160	4.521	2.712	640	4.00			
11	ORLAND R. & JUANITA GOLD	SPRINGFIELD COLO.	NE 1/4 SEC 30	160	4.628	2.777	360	3.25			
12	ROBERT D. GOLD	LAMAR COLO.	NW 1/4 SEC 29	160	4.633	2.751	300	1.88		100	
13	J.W. HENDERSON	LAMAR COLO.	SW 1/4 SEC 29	160	4.471	2.683	320	2.00			
14	R.D. GOLD	LAMAR COLO.	S.E. 1/4 SEC 30	320	4.475	2.680	800	2.50			
15	S.P. GENTZLER	LAMAR COLO.	N.W. 1/4 SEC 32	320	4.427	2.629	1120	3.56			
16	JOHN W. BAUGHMAN FARMS CO.	LIBERAL KANSAS	E. 1/2 SEC 31	640	8.841	5.245	2560	4.00		170	
17	ADA L. WILLIAMS	314 N INDIAN AVE. PALM SPRINGS CALIF.	SW 1/4 SEC 32	160	4.413	2.617	640	4.00			
T-29S, R46W											
18	ADA L. WILLIAMS	314 N INDIAN AVE. PALM SPRINGS CALIF.	N 1/2 NW 1/4 SEC 5	240	2.304	1.351	960	4.00		585	
19	FRANK WILLSON	SPRINGFIELD COLO.	E 1/2 SEC 6	320	9.216	5.468	1200	3.75			
20	FRANK WILLSON	SPRINGFIELD COLO.	W 1/2 SW 1/4 SEC 5	240	6.912	4.082	840	3.50		1000	
21	FRANK WILLSON	SPRINGFIELD COLO.	W 1/2 SEC 8	320	9.056	5.405	1280	4.00		55	
22 REV.	HENRY C. REISS & AMELIA L. REISS	LIBERAL KANSAS	E 1/2 SEC 7	320	8.694	5.185	960	3.00			
23	OSCAR L. WESSLER		NW 1/4 SEC 17	160	4.508	2.673	640	4.00			
24	JOHN R. MORRIS	CORY INDIANA	NE 1/4 SEC 18	160	4.511	2.676	560	3.50			
25	E.M. GROVER	SPRINGFIELD COLO.	SW 1/4 SEC 17	160	4.576	2.746	320	2.00			
26	E.M. GROVER	SPRINGFIELD COLO.	SE 1/4 SEC 18	160	4.575	2.745	580	3.63		500	
27	E.M. GROVER	SPRINGFIELD COLO.	NW 1/4 SEC 20	160	4.552	2.731					
28	GOLDA & L.B. BURNETT	115 SOUTH PINE STREET, PRATT, KANSAS	NE 1/4 SEC 19	160	4.552	2.731	640	4.00			
29	CHARLES & EVA GOOS	PROTECTION KANSAS	SW 1/4 SEC 20	160	4.538	2.692	640	4.00		45	
30	CHARLES & EVA GOOS	PROTECTION KANSAS	SE 1/4 SEC 19	160	4.538	2.692	640	4.00		40	
31	C.L. GATES ESTATE	MORRISVILLE VERMONT	NE 1/4 SEC 30	160	4.557	2.703	640	4.00			
32	ERIC W. WESSLER	GUYMON OKLA.	W 1/2 SEC 29	480	9.153	5.430	1280	2.67		360	
33	OSCAR L. WESSLER & CLARA J. WESSLER	SPRINGFIELD COLO.	SE 1/4 SEC 30	160	4.595	2.726	640	4.50			
34	KENNETH LEPPER	STRATTON COLO.	NW 1/4 SEC 32	160	4.548	2.700	640	4.00			
35	BEE L. & F.M. PETERSON	SPRINGFIELD COLO.	E 1/2 SEC 31	320	9.070	5.384	1680	3.38		100	
36	GEORGE W. SIMPSON & IDA MAY SIMPSON	SPRINGFIELD COLO.	S.W. 1/4 SEC 32	320	4.522	2.682	1280	4.00		35	
T-30S, R46W											
37	SYLVIA GRACE JETT	SPRINGFIELD COLO.	NW 1/4 SEC 5	160	4.555	2.712	320	2.00			
38	B.V. HANNA	SPRINGFIELD COLO.	E 1/2 SEC 6	640	9.070	5.392	640	1.00		50	
39	HUBERT H. WESSLER	GUYMON OKLA.	SW 1/4 SEC 5	160	4.517	2.690					
40	HUBERT H. WESSLER	GUYMON OKLA.	NE 1/4 SEC 7	400	4.445	2.642	1240	3.10			
41	ELDON H. WESSLER	GUYMON OKLA.	N 1/2 SE 1/4 SEC 7	80	2.145	1.345	320	4.00			
42	OWEN F. DOWDY	LIBERAL KANSAS	W 1/2 SEC 8	320	10.961	6.190	1280	4.00			
43	J.N. JETT	SPRINGFIELD COLO.	S 1/2 SE 1/4 SEC 7	80	0.292	0.283	320	4.00			
44 REV.	THEAO MAE FIELDS	WINFIELD, BOX 857 KANSAS	N.W. 1/4 SEC 17	275	8.081	4.787	520	2.98		45	
45 REV.	MAUDE A. & W.E. ROSEX	SPRINGFIELD COLO.	W 1/2 SEC 17	171	10.298	3.280	440	2.57		985	
46	LAURA HOLT	SPRINGFIELD COLO.	NW 1/4 SEC 20	154	8.958	5.312	615	3.99			
47	SCHOOL DISTRICT NO. 23	SPRINGFIELD COLO.	E. 1/2 SEC 7 T-29S, R46W		0.362	0.218					

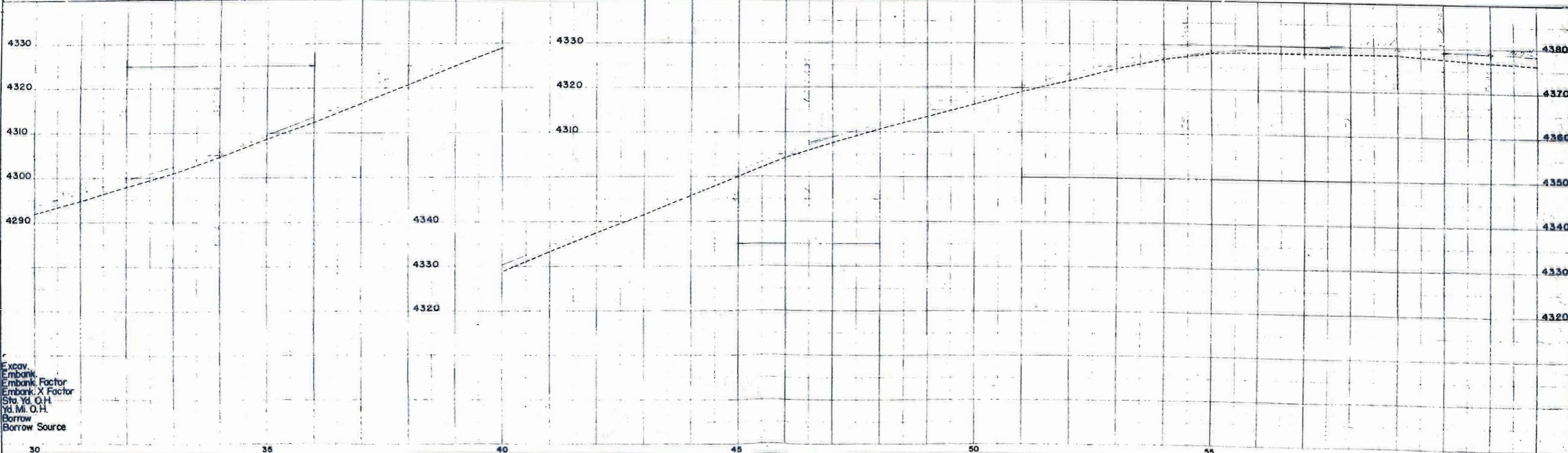
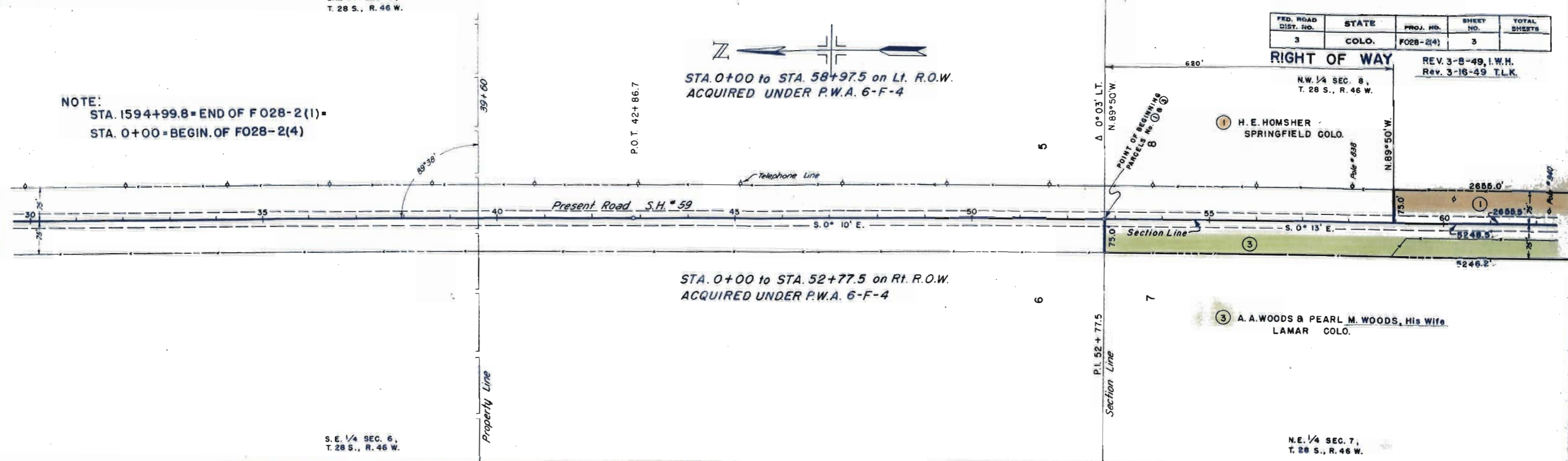
S.W. 1/4 SEC. 5,
T. 28 S., R. 46 W.

FED. ROAD DIST. NO.	STATE	PROJ. NO.	SHEET NO.	TOTAL SHEETS
3	COLO.	F028-2(4)	3	

RIGHT OF WAY
REV. 3-8-49, I.W.H.
REV. 3-16-49 T.L.K.

STA. 0+00 to STA. 58+97.5 on Lt. R.O.W.
ACQUIRED UNDER P.W.A. 6-F-4

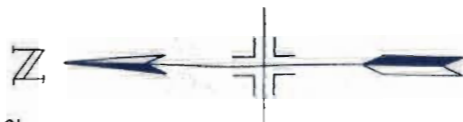
NOTE:
STA. 1594+99.8 = END OF F 028-2(1) =
STA. 0+00 = BEGIN. OF F028-2(4)



Excav.
Embank.
Embank. Factor
Embank. X Factor
Sta. Yd. O.H.
Yd. Mi. O.H.
Borrow
Borrow Source

N.W. 1/4 SEC. 8,
T. 28 S., R. 46 W.

① H. E. HOMSHER
SPRINGFIELD, COLO.



P.O.T. 72+86.2

79+33

FED. ROAD DIST. NO.	STATE	PROJ. NO.	SHEET NO.	TOTAL SHEETS
3	COLO.	F028-2(4)	4	

RIGHT OF WAY
S.W. 1/4 SEC. 8,
T. 28 S., R. 46 W. REV. 3-8-49, I.W.H.
REV. 3-16-49 T.L.K.

P.O.T. 85+35.2

② H. E. HOMSHER
SPRINGFIELD COLO.

66+30 - 15° 47'
C.M.P. - 2 Hdwls.

2655.0'

76+69 - 15° 36'
C.M.P. - 2 Hdwls.

2655.5'

2593.6'

2593.0'

③ A. A. WOODS & PEARL M. WOODS, His Wife
LAMAR, COLO.

N.E. 1/4 SEC. 7,
T. 28 S., R. 46 W.

S.E. 1/4 SEC. 7,
T. 28 S., R. 46 W.



Excav.
Embank.
Embank. Factor
Embank. X Factor
Sta. Yd. O.H.
Yd. Mt. O.H.
Borrow
Borrow Source

60

65

70

75

80

S.W. 1/4 SEC. 8,
T. 28 S., R. 46 W.

FED. ROAD DIST. NO.	STATE	PROJ. NO.	SHEET NO.	TOTAL SHEETS
3	COLO.	F028-2(4)	5	

RIGHT OF WAY REV 3-8-49, I.W.H.
Rev. 3-16-49 T.L.K.

N.W. 1/4 SEC. 17,
T. 28 S., R. 46 W.



P.O.T. 114+33.0

② H. E. HOMSHER
SPRINGFIELD COLO.

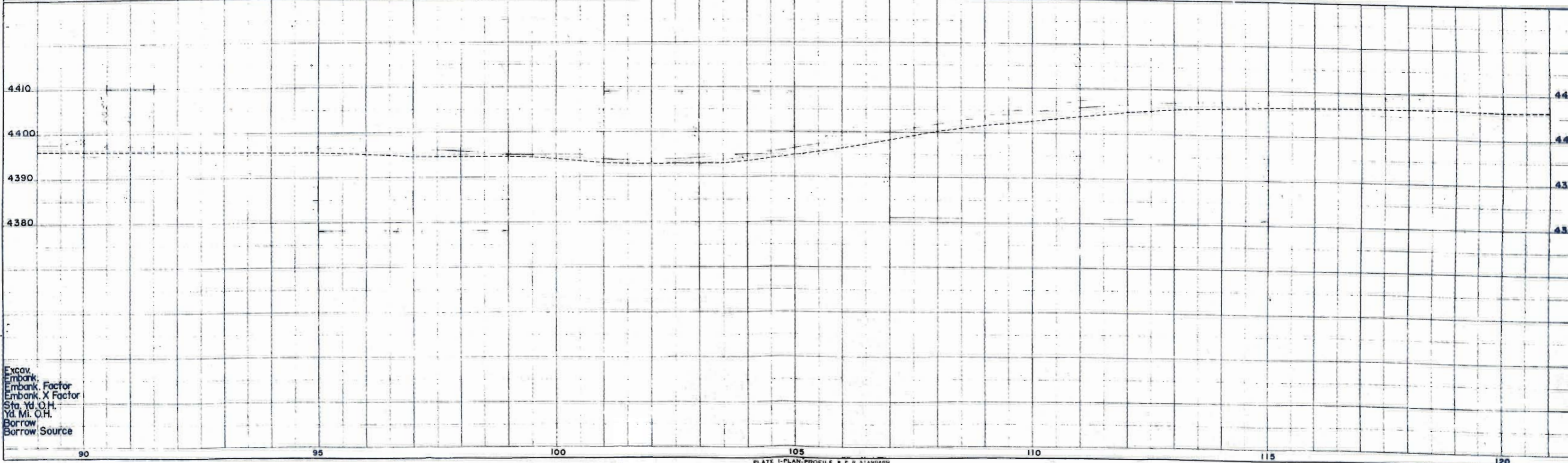
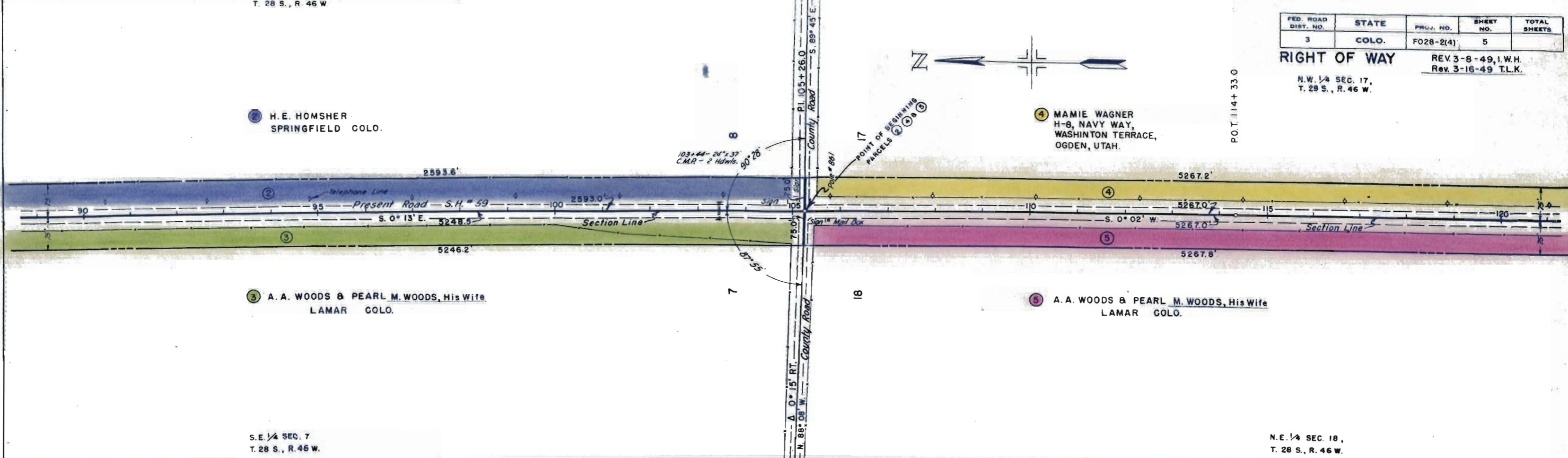
④ MAMIE WAGNER
H-8, NAVY WAY,
WASHINGTON TERRACE,
OGDEN, UTAH.

③ A. A. WOODS & PEARL M. WOODS, His Wife
LAMAR COLO.

⑤ A. A. WOODS & PEARL M. WOODS, His Wife
LAMAR COLO.

S.E. 1/4 SEC. 7
T. 28 S., R. 46 W.

N.E. 1/4 SEC. 18,
T. 28 S., R. 46 W.



Excav.
Embank.
Embank. Factor
Embank. X Factor
Sta. Yd. O.H.
Yd. Mi. O.H.
Borrow
Borrow Source

N.W. 1/4 SEC. 17,
T. 28 S., R. 46 W.

S.W. 1/4 SEC. 17,
T. 28 S., R. 46 W.

FED. ROAD DIST. NO.	STATE	PROJ. NO.	SHEET NO.	TOTAL SHEETS
3	COLO.	F028-2(4)	6	

RIGHT OF WAY
REV. 3-8-49, I.W.H.
REV. 3-16-49 T.L.K.



④ MAMIE WAGNER
H-S, NAVY WAY,
WASHINGTON TERRACE,
OGDEN, UTAH.

⑤ A. A. WOODS & PEARL M. WOODS, His Wife
LAMAR COLO.

N.E. 1/4 SEC. 18,
T. 28 S., R. 46 W.

S.E. 1/4 SEC. 18,
T. 28 S., R. 46 W.


1/4 Section Line

P.O.T. 135+44.6

5267.2'

5267.8'

135



Excav.
Embank.
Embank Factor
Embank X Factor
Sta. Yd. O.H.
Yd. M. O.H.
Borrow
Borrow Source

PLAN
SURVEYED
ADJUSTED
BY
DATE
BY

CONTRACT NO.
DATE
BY
CHECKED
BY
DATE
BY

120

125

130

140

145

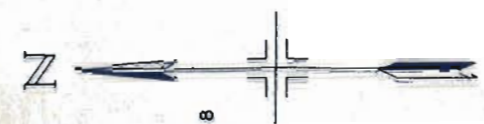
150

S.W. 1/4 SEC. 17,
T. 28 S., R. 46 W.

N.W. 1/4 SEC. 20,
T. 28 S., R. 46 W.

FED. ROAD DIST. NO.	STATE	PROJ. NO.	SHEET NO.	TOTAL SHEETS
3	COLO.	F028-2(4)	7	


RIGHT OF WAY
REV. 3-8-49, I.W.H.
REV. 3-16-49 T.L.K.



4 MAMIE WAGNER
H-8, NAVY WAY,
WASHINGTON TERRACE,
OGDEN, UTAH.

8 HAROLD D. PIERCE
LAMAR COLO.

P.O.T. 178+75.1



152+75 - 12" x 26" C.M.P. Side Drain
154+60 - 6" x 4.5" x 30" C.D.C.

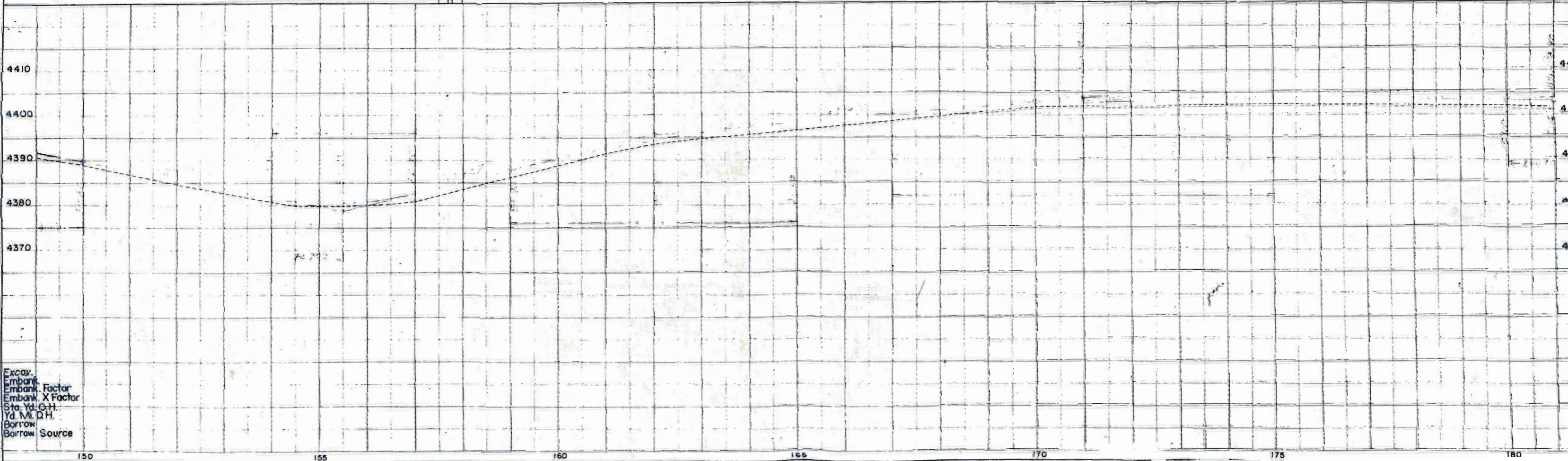
5 A. A. WOODS & PEARL M. WOODS, His Wife
LAMAR COLO.

6 A. A. WOODS & PEARL M. WOODS, His Wife
LAMAR COLO.

7 GUY S. SPEAKMAN
LIBERAL, KANSAS

S.E. 1/4 SEC. 18,
T. 28 S., R. 46 W.

N.E. 1/4 SEC. 19,
T. 28 S., R. 46 W.



Excav.
Embank.
Embank. Factor
Embank. X Factor
Sta. Yd. O.H.
Yd. M. O.H.
Borrow
Borrow Source

PLANNING
ALTIMETER CHECKED
BY OF EAST CHECKED

GRADES CHECKED
PROVISIONAL SURVEY OF 1948

N.W. 1/4 SEC. 20,
T. 28 S., R. 46 W.

S.W. 1/4 SEC. 20,
T. 28 S., R. 46 W.

FED. ROAD DIST. NO.	STATE	PROJ. NO.	SHEET NO.	TOTAL SHEETS
3	COLO.	F028-2(4)	8	

RIGHT OF WAY REV. 3-8-49, I.W.H.
REV. 3-16-49 T.L.K.



P.O.T. 178+75.1

P.O.T. 191+96.1

8 HAROLD D PIERCE
LAMAR COLO.

9 ROBERT D. GOLD & His Wife, ALLIE O. GOLD
LAMAR COLO.

7 GUY S. SPEAKMAN
LIBERAL, KANSAS

10 F. L. GOLD
SPRINGFIELD COLO.

N.E. 1/4 SEC. 19,
T. 28 S., R. 46 W.

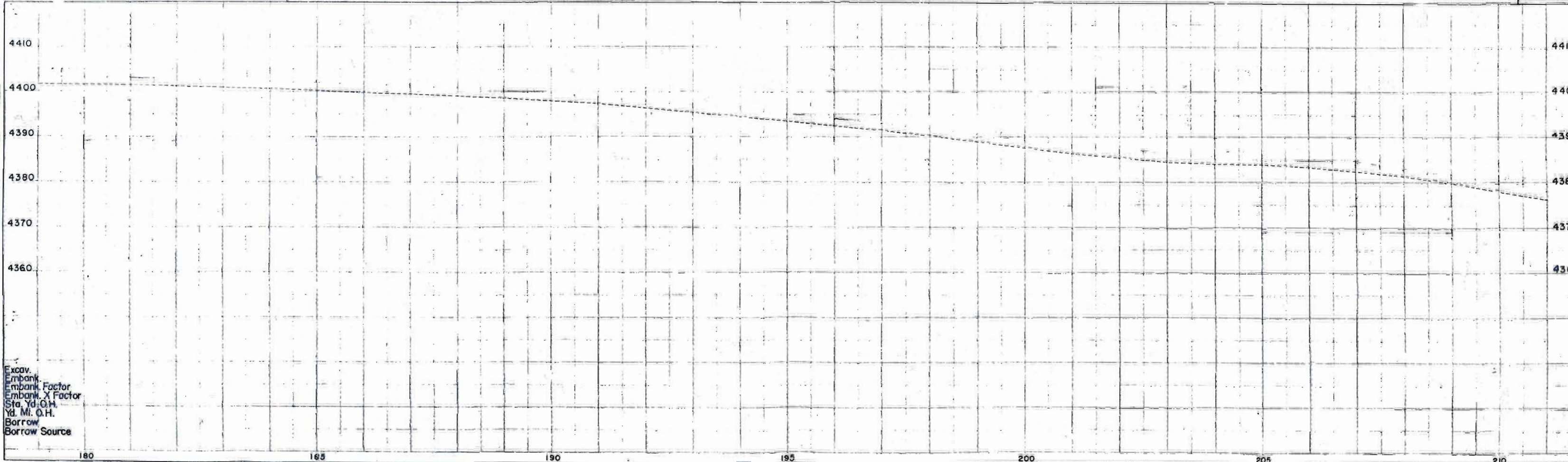
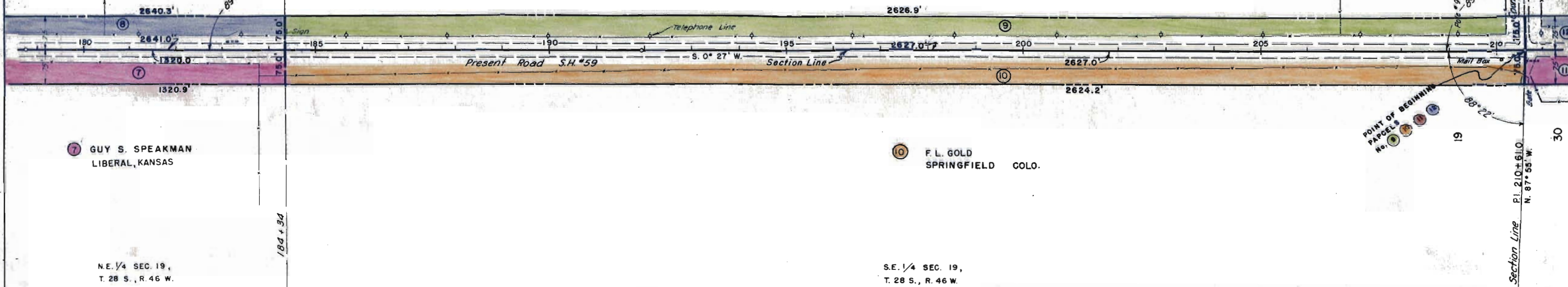
S.E. 1/4 SEC. 19,
T. 28 S., R. 46 W.

183+21-15' x 26'
C.M.R. Side Drain

1/4 Section Line
N. 89° 56' E.

184+34

Section Line
P.L. 210+61.0
N. 87° 55' W.



Excav.
Embank.
Embank. Factor
Embank. X Factor
Sta. Yd. O.H.
Yd. Mi. O.H.
Borrow
Borrow Source

N.W. 1/4 SEC. 29,
T. 28 S., R. 46 W.

FED. ROAD DIST. NO.	STATE	PROJ. NO.	SHEET NO.	TOTAL SHEETS
3	COLO.	F028-2(4)	9	

RIGHT OF WAY REV. 3-8-49, I.W.N.



12 ROBERT D. GOLD
LAMAR COLO.

12 ROBERT D. GOLD
LAMAR COLO.

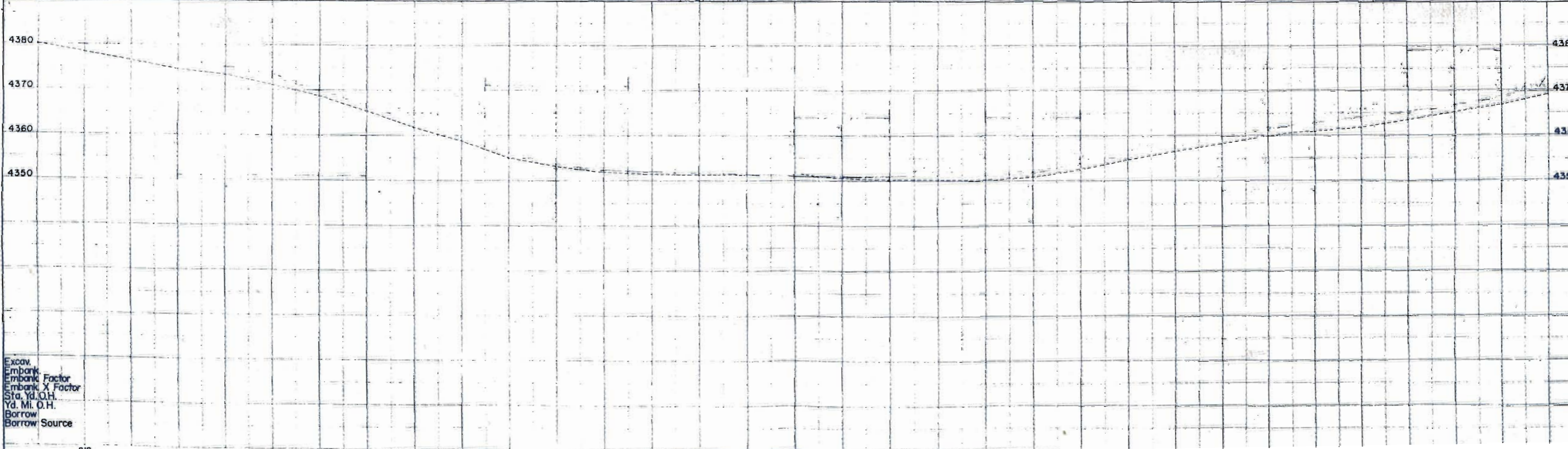
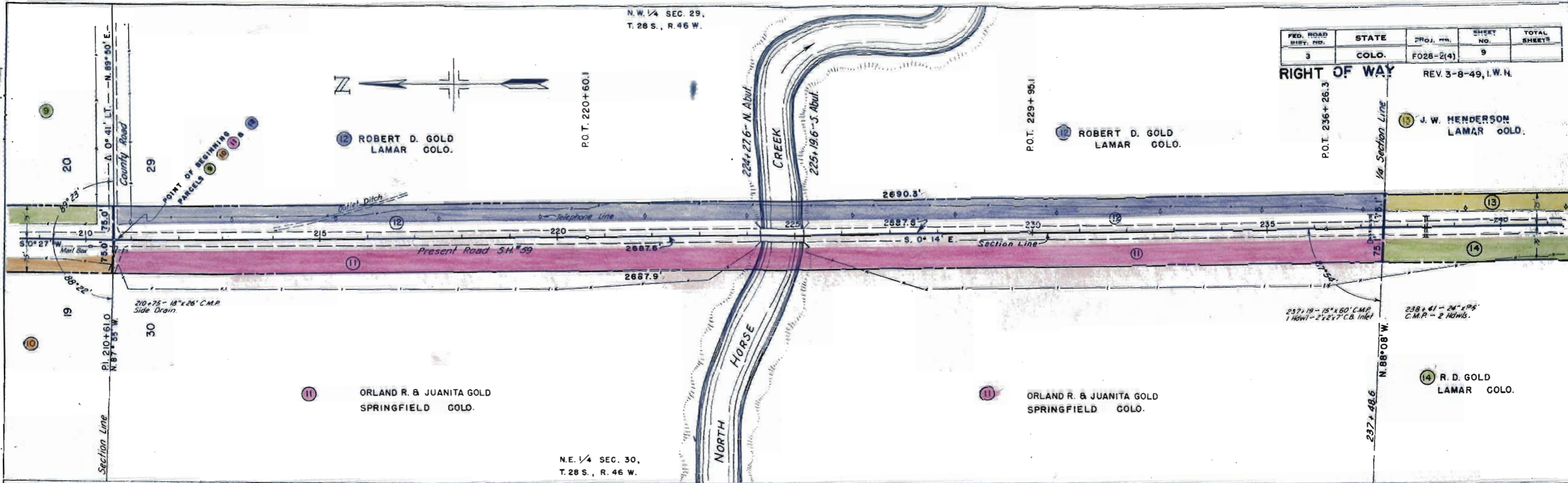
13 J. W. HENDERSON
LAMAR COLO.

11 ORLAND R. & JUANITA GOLD
SPRINGFIELD COLO.

11 ORLAND R. & JUANITA GOLD
SPRINGFIELD COLO.

14 R. D. GOLD
LAMAR COLO.

N.E. 1/4 SEC. 30,
T. 28 S., R. 46 W.



PLAN
NOTES
ALIGNED CHECKED
BY

PLotted
GRADE CHECKED
BY

Excav.
Embank.
Embank Factor
Sta. Yd. O.H.
Yd. Ml. O.H.
Borrow
Borrow Source

S.W. 1/4 SEC. 29,
T. 28 S., R. 46 W.

STATE ROAD DIST. NO.	STATE	PROJ. NO.	SHEET NO.	TOTAL SHEETS
3	COLO.	F028-2(4)	10	

RIGHT OF WAY

REV. 3-8-49, I.W.H.
N.W. 1/4 SEC. 32
T. 28 S., R. 46 W.



13 J. W. HENDERSON
LAMAR COLO.

P.O.T. 248+13.8


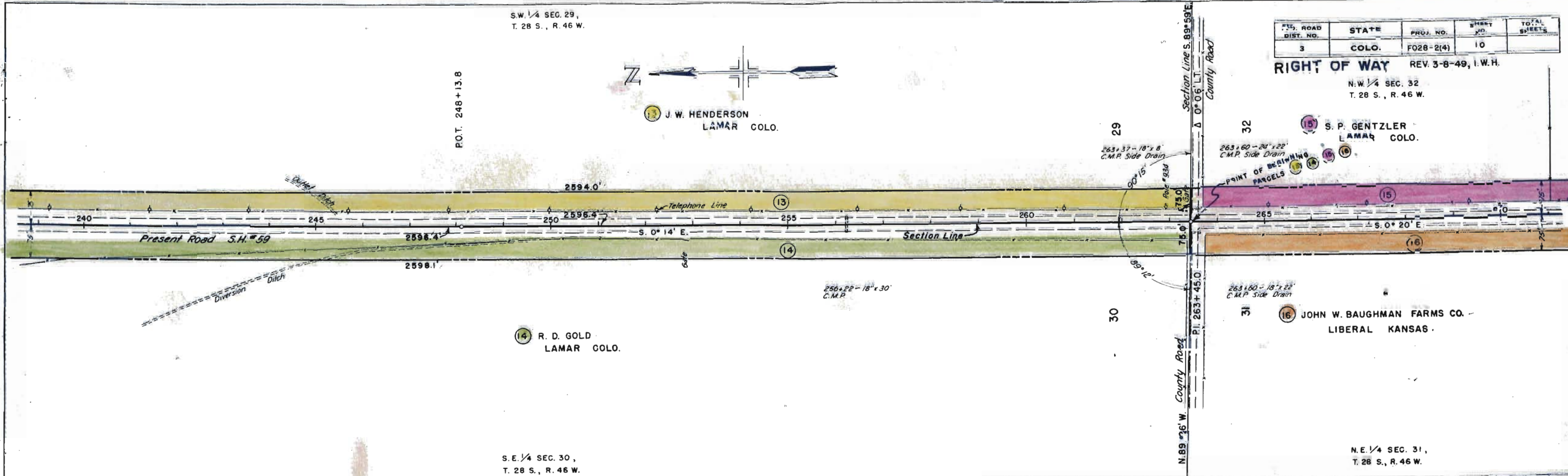
Section Line S. 89° 59' E
County Road
N. 89° 36' W. County Road
P.I. 263+45.0

15 S. P. GENTZLER
LAMAR COLO.

16 JOHN W. BAUGHMAN FARMS CO.
LIBERAL KANSAS.

14 R. D. GOLD
LAMAR COLO.

N.E. 1/4 SEC. 31,
T. 28 S., R. 46 W.



Excav.
Embank.
Embank Factor
Embank X Factor
Sta. Yd. Q.H.
Yd. Mi. Q.H.
Borrow
Borrow Source

PLOTTED
CHECKED
DATE

PLOTTED
CHECKED
DATE

N.W. 1/4 SEC. 32,
T. 28 S., R. 46 W.

S.W. 1/4 SEC. 32,
T. 28 S., R. 46 W.

FED. ROAD DIST. NO.	STATE	PROJ. NO.	SHEET NO.	TOTAL SHEETS
3	COLO.	F028-2(4)	11	

RIGHT OF WAY REV. 3-8-49, I.W.H.

House



15 S.P. GENTZLER
LAMAR COLO.

17 ADA L. WILLIAMS
314 N. INDIAN AVE.
PALM SPRINGS CALIF.

P.O.T. 280+22.2

1/4 Section Line
S. 89° 50' E.

P.O.T. 297+59.2




16 JOHN W. BAUGHMAN FARMS CO.
LIBERAL KAN.

16 JOHN W. BAUGHMAN FARMS CO.
LIBERAL KAN.

N.E. 1/4 SEC. 31,
T. 28 S., R. 46 W.

S.E. 1/4 SEC. 31,
T. 28 S., R. 46 W.



Excav.
Embank.
Embank. Factor
Embank. X Factor
Sta. Yd. O.H.
Yd. Mt. O.H.
Borrow
Borrow Source

270 275 280 285 290 295 300

S.W. 1/4 SEC. 32,
T. 28 S., R. 46 W.

N.W. 1/4 SEC. 5,
T. 29 S., R. 46 W.

FED. ROAD DIST. NO.	STATE	PROJ. NO.	SHEET NO.	TOTAL SHEETS
3	COLO.	F028-2(4)	12	

RIGHT OF WAY REV. 3-6-49, I.W.H.



(17) ADA L. WILLIAMS
314 N. INDIAN AVE.
PALM SPRINGS CALIF.

(18) ADA L. WILLIAMS
314 N. INDIAN AVE.
PALM SPRINGS CALIF.

(20) FRANK WILLSON
SPRINGFIELD COLO.

(16) JOHN W. BAUGHMAN FARMS CO.
LIBERAL KAN.


(19) FRANK WILLSON
SPRINGFIELD COLO.

S.E. 1/4 SEC. 31,
T. 28 S., R. 46 W.

N.E. 1/4 SEC. 6,
T. 29 S., R. 46 W.

T. 28 S.
Section Line Δ 0° 10' RT.
County Road
T. 29 S.

T. 28 S.
P.O. 314 + 79.4 - Two Burles
County Road S.H. # 116
T. 29 S.



Excav.
Embank.
Embank Factor
Embank X Factor
Sta. Yd. O.H.
Yd. Mi. O.H.
Borrow
Borrow Source

PLAN
CHECKED
DATE

PROFILE
CHECKED
DATE

N.W. 1/4 SEC. 5,
T. 29 S., R. 46 W.

S.W. 1/4 SEC. 5,
T. 29 S., R. 46 W.

FED. ROAD DIST. NO.	STATE	PROJ. NO.	SHEET NO.	TOTAL SHEETS
3	COLORADO	FD29-2(4)	13	

RIGHT OF WAY
REV. 3-8-49, I.W.H.




20 FRANK WILLSON
SPRINGFIELD COLO.

20 FRANK WILLSON
SPRINGFIELD COLO.

P.O.T. 339+80.6

P.O.T. 353+87.5




19 FRANK WILLSON
SPRINGFIELD COLO.

19 FRANK WILLSON
SPRINGFIELD COLO.

N.E. 1/4 SEC. 6,
T. 29 S., R. 46 W.

S.E. 1/4 SEC. 6,
T. 29 S., R. 46 W.



Excav.
Embank.
Embank Factor
Embank X Factor
Sta. Yd. O.H.
Yd. Mi. O.H.
Borrow
Borrow Source

330 335 340 345 350 355

S.W. 1/4 SEC. 5,
T. 29 S., R. 46 W.

N.W. 1/4 SEC. 8,
T. 29 S., R. 46 W.

FED. ROAD DIST. NO.	STATE	PROJ. NO.	SHEET NO.	TOTAL SHEETS
3	COLO.	F020-2(4)	14	

RIGHT OF WAY
Rev. 11-24-48 T.L.K.
REV. 3-8-49, I.W.H.



20 FRANK WILLSON
SPRINGFIELD COLO.

P.O.T. 380+18.7
21 FRANK WILLSON
SPRINGFIELD COLO.



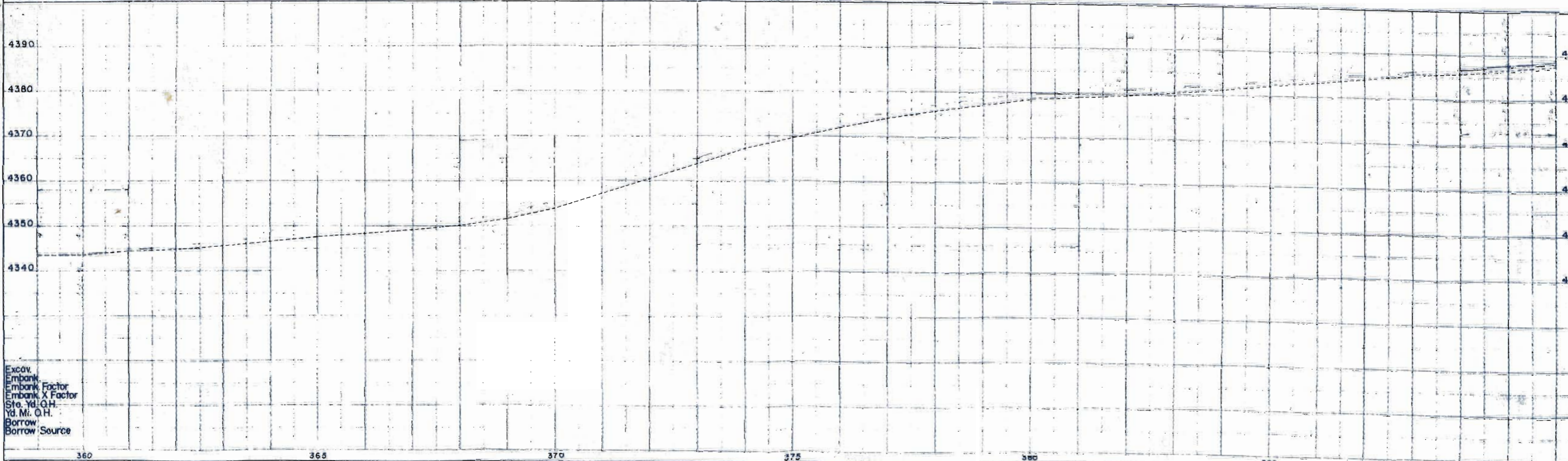
19 FRANK WILLSON
SPRINGFIELD COLO.

22 REV HENRY C. REISS & AMELIA L. REISS
LIBERAL KAN.

S.E. 1/4 SEC. 6,
T. 29 S., R. 46 W.

N.E. 1/4 SEC. 7,
T. 29 S., R. 46 W.

NOTE:
380+42 - 15' to 16'
G.M.R. Side Drain
PARCEL 22A LISTED
ON SHEET 15



Excav.
Embank.
Embank Factor
Embank X Factor
Sto. Yd. O.H.
Yd. Mi. O.H.
Borrow
Borrow Source

PLATTED
ALIGNMENT CHECKED
BY SP. 1041 CHECKER

FACTORY
CHECKS CHECKED
BY SP. 1041 CHECKER
STRUCTURE WITH RECORDS

S.W. 1/4 SEC. 8,
T. 29 S., R. 46 W.

FED. ROAD DIST. NO.	STATE	PROJ. NO.	SHEET NO.	TOTAL SHEETS
3	COLO.	F028-2(4)	15	

RIGHT OF WAY
REV. 11-24-48 - T.L.K.
REV. 3-8-49, I.W.H.



P.O.T. 405 + 349

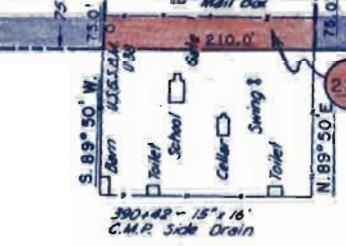
21 FRANK WILLSON
SPRINGFIELD COLO.

21 FRANK WILLSON
SPRINGFIELD COLO.

P.O.T. 393 + 15.7

POINT OF BEGINNING PARCEL NO. 22A

5259.7'



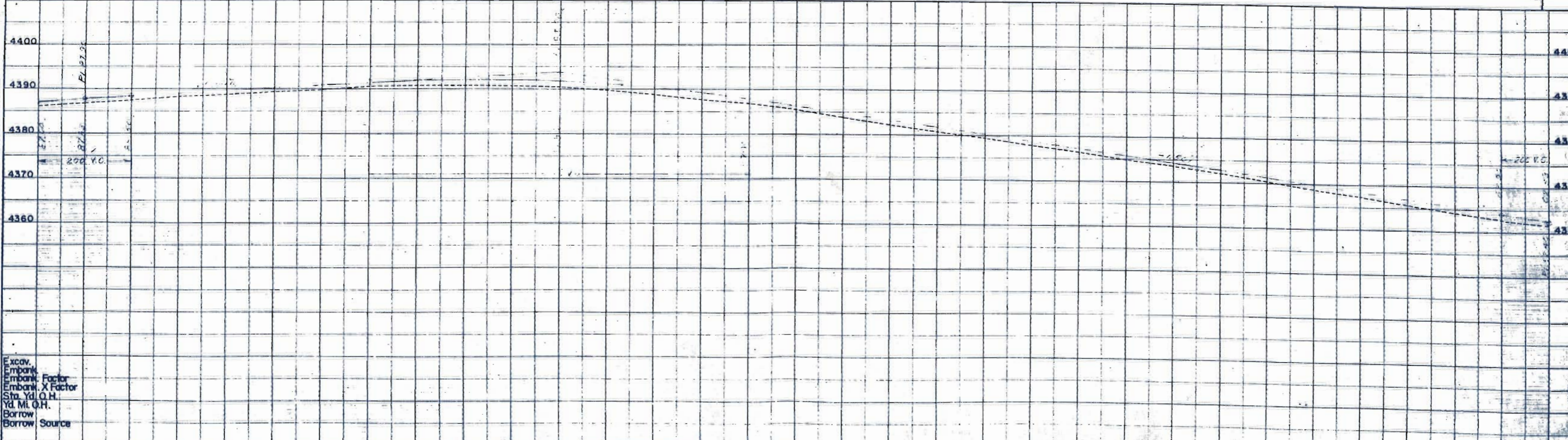
22A SCHOOL DISTRICT NO. 23
SPRINGFIELD, COLORADO.

22 REV HENRY C. REISS & AMELIA L. REISS
LIBERAL KAN.

S.E. 1/4 SEC. 7,
T. 29 S., R. 46 W.

1/4 Section Line

County Road S. 89° 34' E.
Section Line
S. 89° 41' E. Pl. 420 + 92.0



Excav.
Embank.
Embank. Factor
Embank. X Factor
Sta. Yd. O.H.
Yd. Mt. O.H.
Borrow
Borrow Source

PLAN
NO. 100

PROFILE
NO. 100

N.W. 1/4 SEC. 17,
T. 29 S., R. 46 W.

FED. ROAD DIST. NO.	STATE	PROJ. NO.	SHEET NO.	TOTAL SHEETS
3	COLO.	F028-2(4)	16	

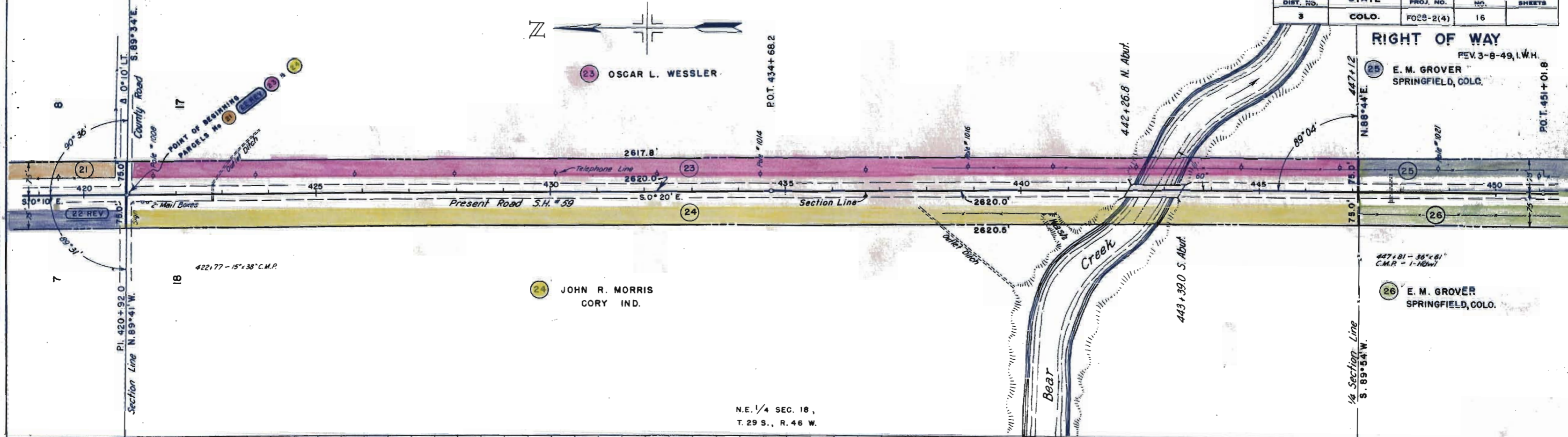


23 OSCAR L. WESSLER

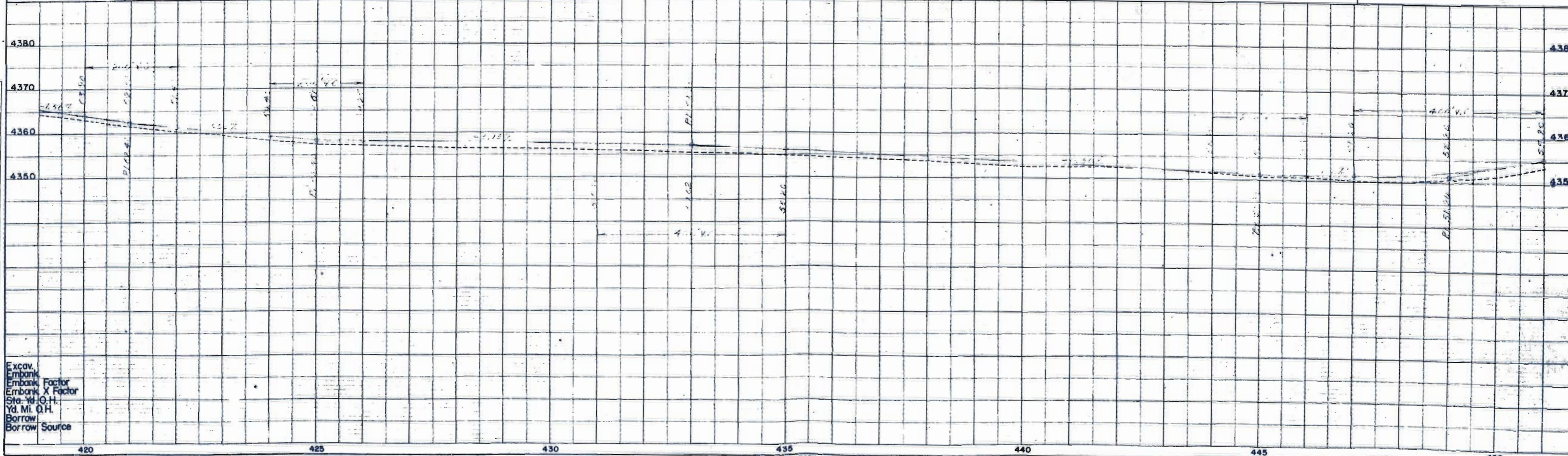
P.O.T. 434+68.2

RIGHT OF WAY
REV. 3-8-49, I.W.H.
E. M. GROVER
SPRINGFIELD, COLO.

P.O.T. 451+01.8



N.E. 1/4 SEC. 18,
T. 29 S., R. 46 W.



Excav.
Embank.
Embank. Factor
Embank. X Factor
Sta. to O.H.
Yd. M. O.H.
Borrow
Borrow Source

S.W. 1/4 SEC. 17,
T. 29 S., R. 46 W.



FED. ROAD DIST. NO.	STATE	PROJ. NO.	SHEET NO.	TOTAL SHEETS
3	COLO.	F028-2(4)	17	

RIGHT OF WAY REV. 3-8-49, I.W.H.

N.W. 1/4 SEC. 20,
T. 29 S., R. 46 W.

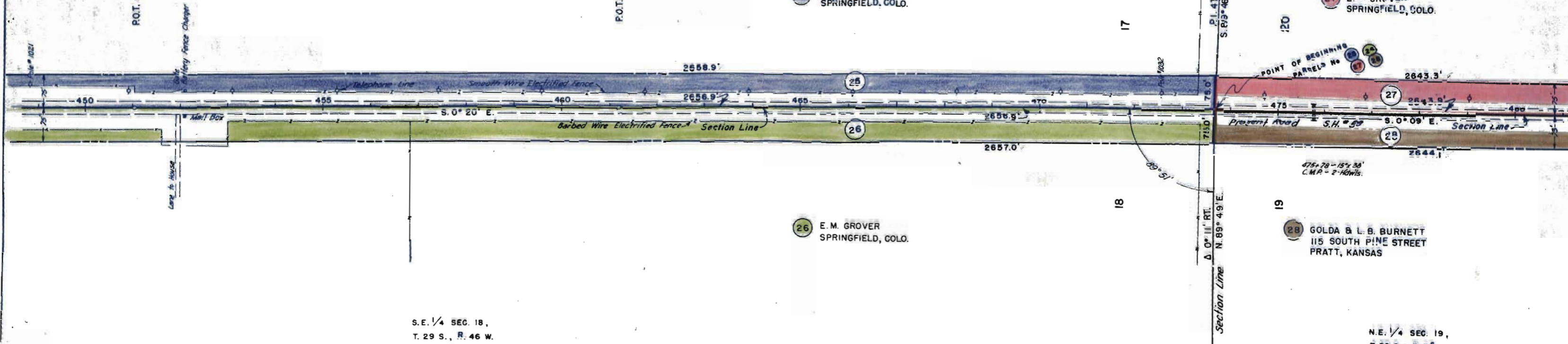
27 E. M. GROVER
SPRINGFIELD, COLO.

P.O.T. 451+01.8

P.O.T. 461+20.8


P.I. 413+68.9
S. 89° 46' E.

Δ 0° 11' RT.
N. 89° 49' E.



S.E. 1/4 SEC. 18,
T. 29 S., R. 46 W.

N.E. 1/4 SEC. 19,
T. 29 S., R. 46 W.



- Excav.
- Embank.
- Embank Factor
- Embank X Factor
- Ste. Yd. O.H.
- Yd. Mt. O.H.
- Borrow
- Borrow Source

N. W. 1/4 SEC. 20,
T. 29 S., R. 46 W.

S.W. 1/4 SEC. 20,
T. 29 S., R. 46 W.



FED. ROAD DIST. NO.	STATE	PROJ. NO.	SHEET NO.	TOTAL SHEETS
3	COLO.	FD28-2(4)	18	

RIGHT OF WAY REV. 3-8-49, I.W.H.

P.O.T. 488+06.7

27 E. M. GROVER
SPRINGFIELD, COLO.

P.O.T. 500+12.8
N. 89° 45' E.

29 CHARLES & EVA GOOS
PROTECTION, KANSAS




28 GOLDA & L. B. BURNETT
115 SOUTH PINE STREET
PRATT, KANSAS

30 CHARLES & EVA GOOS
PROTECTION, KANSAS

N. E. 1/4 SEC. 19,
T. 29 S., R. 46 W.

S. E. 1/4 SEC. 19,
T. 29 S., R. 46 W.



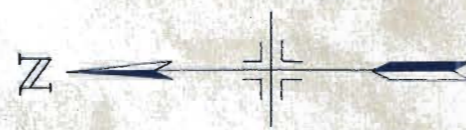
Excav.
Embank.
Embank Factor
Embank X Factor
Sta. Yd. G.H.
Yd. M. G.H.
Borrow
Borrow Source

S.W. 1/4 SEC 20
T. 29 S., R. 46 W.

N.W. 1/4 SEC. 29
T. 29 S., R. 46 W.

FED. ROAD DIST. NO.	STATE	PROJ. NO.	SHEET NO.	TOTAL SHEETS
3	COLO.	FO28-2(4)	19	

RIGHT OF WAY REV. 3-8-49, I.W.H.



P.O.T. 513+78.8

P.O.T. 539+30.5

29 CHARLES & EVA GOOS PROTECTION, KANSAS



32 ERIC W. WESSLER GUYMON, OKLA.

30 CHARLES & EVA GOOS PROTECTION, KANSAS

31 C. L. GATES ESTATE MORRISVILLE VERMONT

S.E. 1/4 SEC. 19
T. 29 S., R. 46 W.

N.E. 1/4 SEC. 30
T. 29 S., R. 46 W.



Excav.
Embank.
Embank. Factor
Embank. X Factor
Sta. Yd. O.H.
Yd. Mi. O.H.
Borrow
Borrow Source

PLAN
NOTES
1. ALL DIMENSIONS ARE IN FEET AND DECIMALS THEREOF.
2. ALL ANGLES ARE IN DEGREES AND MINUTES.
3. ALL CURVES ARE TO BE LOCATED BY THE METHOD OF TANGENTS AND CHORDS.
4. ALL DISTANCES ARE TO BE MEASURED ALONG THE CENTERLINE OF THE ROAD.
5. ALL ELEVATIONS ARE TO BE MEASURED FROM THE MEAN SEA LEVEL.

PROFILE
NOTES
1. ALL ELEVATIONS ARE IN FEET AND DECIMALS THEREOF.
2. ALL DISTANCES ARE TO BE MEASURED ALONG THE CENTERLINE OF THE ROAD.
3. ALL CURVES ARE TO BE LOCATED BY THE METHOD OF TANGENTS AND CHORDS.
4. ALL DISTANCES ARE TO BE MEASURED ALONG THE CENTERLINE OF THE ROAD.

N.W. 1/4 SEC 29
T 29 S., R 46 W

S.W. 1/4 SEC 29
T 29 S., R 46 W

FED. ROAD DIST. NO.	STATE	PROJ. NO.	SHEET NO.	TOTAL SHEETS
3	COLO.	F02B-2(4)	20	

RIGHT OF WAY REV. 3-8-49, I.W.H.



P.O.T. 539+30.3

32 ERIC W. WESSLER
GUYMON, OKLA.

32 ERIC W. WESSLER
GUYMON, OKLA.

P.O.T. 565+35.3

P.O.T. 552+95.6
N 89° 57' E




31 C. L. GATES ESTATE
MORRISVILLE VERMONT

33 OSCAR L. WESSLER & CLARA J. WESSLER
SPRINGFIELD COLO.

N.E. 1/4 SEC 30
T 29 S., R 46 W

S.E. 1/4 SEC 30
T 29 S., R 46 W



Excav.
Embank.
Embank Factor
Entrench X Factor
Sta. Yd. O.H.
Yd. M. O.H.
Borrow
Borrow Source

PLOTTED
 CHECKED
 BY
 DATE

PLOTTED
 CHECKED
 BY
 DATE

S.W. 1/4 SEC. 29
T. 29 S., R. 46 W.

N.W. 1/4 SEC. 32
T. 29 S., R. 46 W.

FED. ROAD DIST. NO.	STATE	PROJ. NO.	SHEET NO.	TOTAL SHEETS
3	COLO.	F028-2(4)	21	

RIGHT OF WAY REV. 3-8-49, I.W.H.



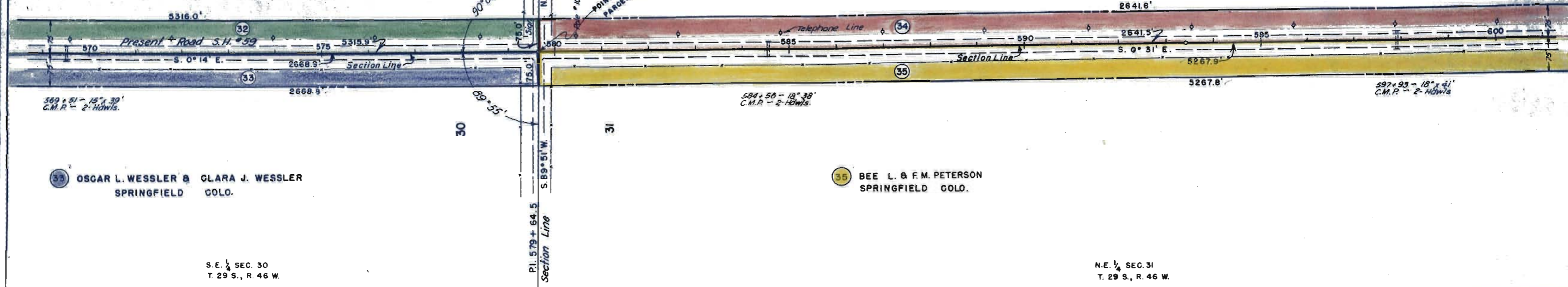
34 KENNETH LEPPER
STRATTON, COLORADO.

32 ERIC W. WESSLER
GUYMON, OKLA.

P.I. 579 + 64.5
Section Line
S. 89° 51' W.
75.0'
N. 89° 52' E. - County Road
Delta 0° 17' LT.

P.O.T. 593 + 41.5

POINT OF BEGINNING
PARCELS



569 + 51 - 18° 38'
C.M.P. - 2-HWys.

584 + 56 - 18° 38'
C.M.P. - 2-HWys.

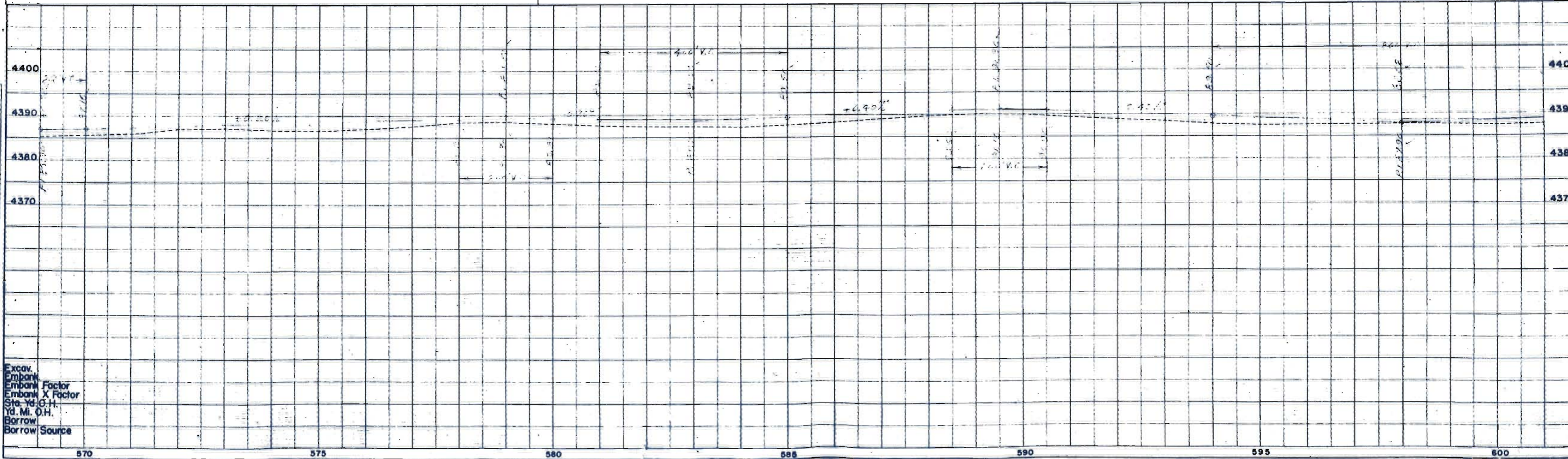
597 + 93 - 18° 41'
C.M.P. - 2-HWys.

33 OSCAR L. WESSLER & CLARA J. WESSLER
SPRINGFIELD COLO.

35 BEE L. & F.M. PETERSON
SPRINGFIELD COLO.

S.E. 1/4 SEC. 30
T. 29 S., R. 46 W.

N.E. 1/4 SEC. 31
T. 29 S., R. 46 W.



Excav.
Embank.
Embank Factor
Embank X Factor
Sta. Yd. O.H.
Yd. Mi. O.H.
Borrow
Borrow Source

N.W. 1/4 SEC. 32
T. 29 S., R. 46 W.

S.W. 1/4 SEC. 32
T. 29 S., R. 46 W.

FEW ROAD DIST. NO.	STATE	PROJ. NO.	SHEET NO.	TOTAL SHEETS
3	COLO.	FO28-2(4)	22	

RIGHT OF WAY
REV. 3-8-49, I.W.H.
REV. 3-10-49, T.L.K.

34 KENNETH LEPPER
STRATTON, COLORADO.

P.O.T. 604+26.7

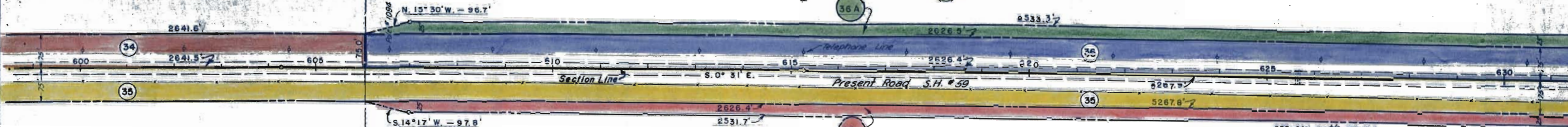
605+06 N. 89° 55' E.

P.O.T. 615+27.6

36 GEORGE W. SIMPSON & IDA MAY SIMPSON
SPRINGFIELD COLO.

36A

36A



35 BEE L. & F.M. PETERSON
SPRINGFIELD COLO.

35A


35 BEE L. & F.M. PETERSON
SPRINGFIELD COLO.

35A

625.86 - Double 21' x 30.5
C.M.R. - 2-Highways

N.E. 1/4 SEC. 31
T. 29 S., R. 46 W.

S.E. 1/4 SEC. 31
T. 29 S., R. 46 W.



Excav.
Embank.
Embank Factor
Embank X Factor
Sta. Yd. O.H.
Yd. M. O.H.
Borrow
Borrow Source

S.W. 1/4 SEC. 5,
T. 30 S., R. 46 W.



FED. ROAD DIST. NO.	STATE	PROJECT NO.	SHEET NO.	TOTAL SHEETS
3	COLO.	R028-2(9)	24	

RIGHT OF WAY REV. 3-8-49, W.H.

N.W. 1/4 SEC. 8,
T. 30 S., R. 46 W.

OWEN F. DOWDY
LIBERAL, KAN.

N.E. 1/4 SEC. 7,
T. 30 S., R. 46 W.

39 HUBERT H. WESSLER
GUYMON, OKLA.

38 B. V. HANNA
SPRINGFIELD COLO.

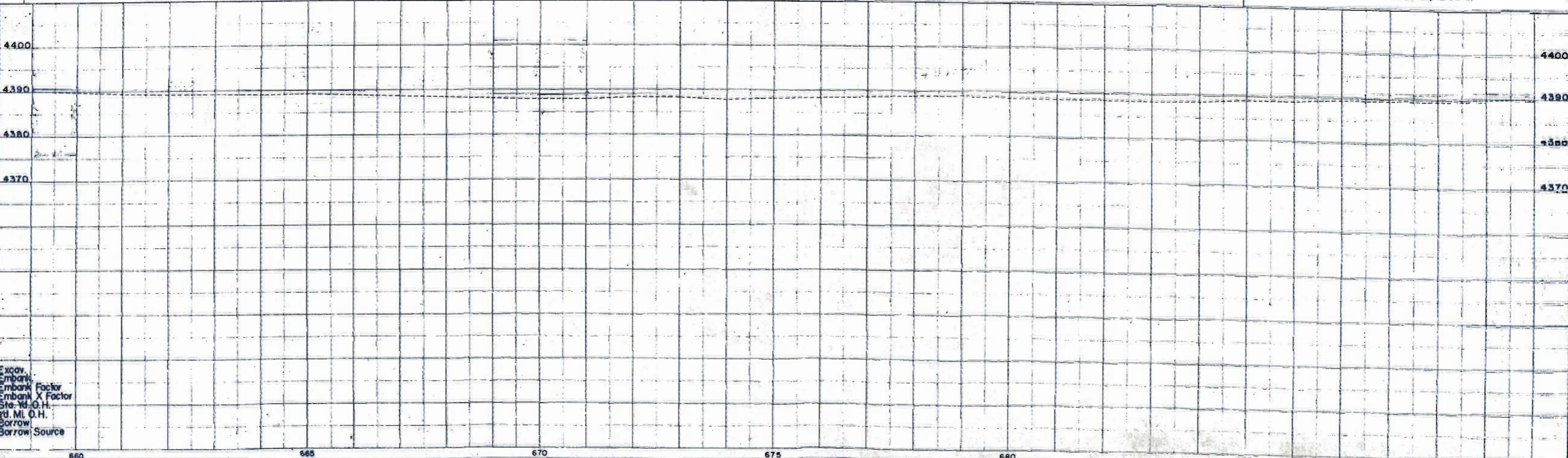
40 HUBERT H. WESSLER
GUYMON, OKLA.

P.O.I. 672+60.8

P.I. 685+01.3
Section Line N. 89° 46' W.

P.I. 658+78.3
1/4 Section Line S. 89° 14' W.

Δ 0° 04' LT.
N. 89° 40' E.



2623.9'

2623.0'

2625.0'

2620.6'

673+06 - 15' ± 38'
C.M.P. - 2' H.W.S.

685+02 - 15' ± 26'
C.M.P. SIDE DRAIN

POINT OF BEGINNING
PAROLE'S

Section Line

Section Line

Telephone Line

Present Road S.H. #59

S. 0° 48' E.

S. 1° 18' E.

S.E. 1/4 SEC. 6,
T. 30 S., R. 46 W.

Excav.
Embank.
Embank Factor
Embank X Factor
Ste. Yd. O.H.
Yd. M.I. O.H.
Borrow
Borrow Source

N. W. 1/4 SEC. 8,
T. 30 S., R. 46 W.

S. W. 1/4 SEC. 8,
T. 30 S., R. 46 W.

FED. ROAD DIST. NO.	STATE	PRJ. NO.	SHEET NO.	TOTAL SHEETS
3	COLO.	F028-2(4)	25	

RIGHT OF WAY REV. 3-8-49, I. W. H.




P.O.T. 697 + 38.4

42 OWEN F. DOWDY
LIBERAL KAN.

42 OWEN F. DOWDY
LIBERAL KAN.

P.C. 718 + 79.2




694 + 30 = 15' x 40'
C.M.R. = 2 ROWS.

40 HUBERT H. WESSLER
GUYMON, OKLA.

41 ELDON H. WESSLER
GUYMON, OKLA.

N. E. 1/4 SEC. 7,
T. 30 S., R. 46 W.

S. E. 1/4 SEC. 7,
T. 30 S., R. 46 W.



Excav.
Embank.
Embank Factor
Embank X Factor
Sta. Yd. O.H.
Yd. Mi. O.H.
Borrow
Borrow Source

PLAN
DATE
SURVEYED
PLOTTED
CHECKED
BY

PROFILE
DATE
SURVEYED
PLOTTED
CHECKED
BY

S.W. 1/4 SEC. 8,
T. 30 S., R. 46 W.

N.W. 1/4 SEC. 17,
T. 30 S., R. 46 W.

FED. ROAD DIST. NO.	STATE	PROJ. NO.	SHEET NO.	TOTAL SHEETS
3	COLO.	F026-2(4)	00	

RIGHT OF WAY
 REV. 12-20-48 S.W.Z.
 REV. 3-9-49, J.W.H.
 REV. 3-16-49 T.L.K.

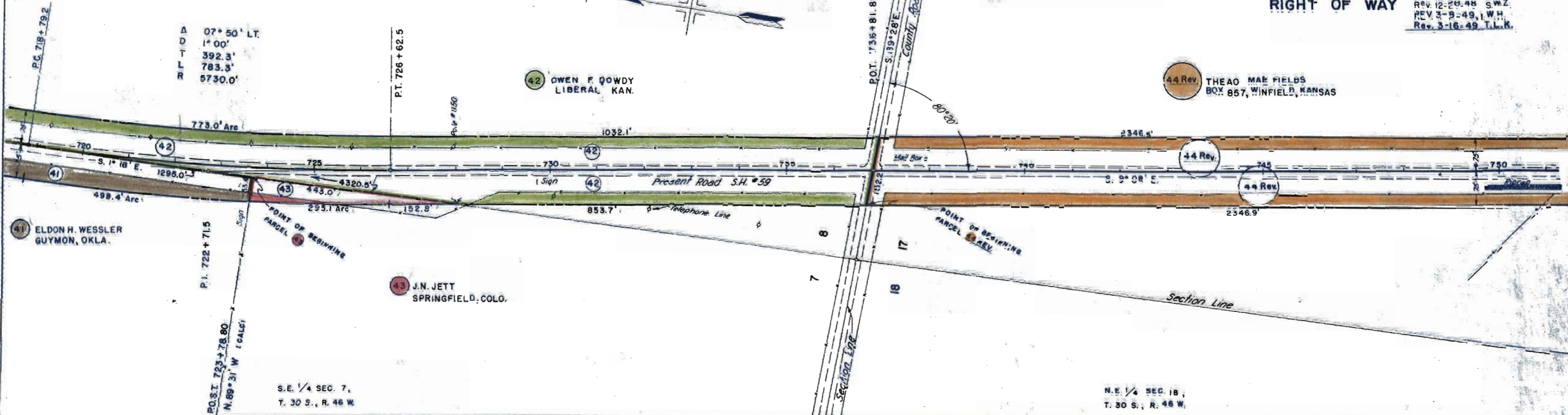


**A
D
J
U
S
T
E
D**
 07° 50' LT.
 1° 00'
 392.3'
 783.3'
 5730.0'

P.T. 726 + 62.5

42 OWEN F. DOWDY
LIBERAL, KAN.

44 Rev. THEAO MAE FIELDS
BOX 857, WINFIELD, KANSAS




41 ELDON H. WESSLER
GUYMON, OKLA.

43 J.N. JETT
SPRINGFIELD, COLO.

S.E. 1/4 SEC. 7,
T. 30 S., R. 46 W.

N.E. 1/4 SEC. 18,
T. 30 S., R. 46 W.



Excav.
Embank.
Embank Factor
Embank X Factor
Sta. to O.H.
Yd. M. O.H.
Borrow
Borrow Source

PLAN UNCHECKED
 PROFILE UNCHECKED
 ALL DIMENSIONS
 IN FEET UNLESS
 OTHERWISE NOTED

ALL DIMENSIONS
 IN FEET UNLESS
 OTHERWISE NOTED

N.W. 1/4 SEC. 17
T. 30 S., R. 46 W.


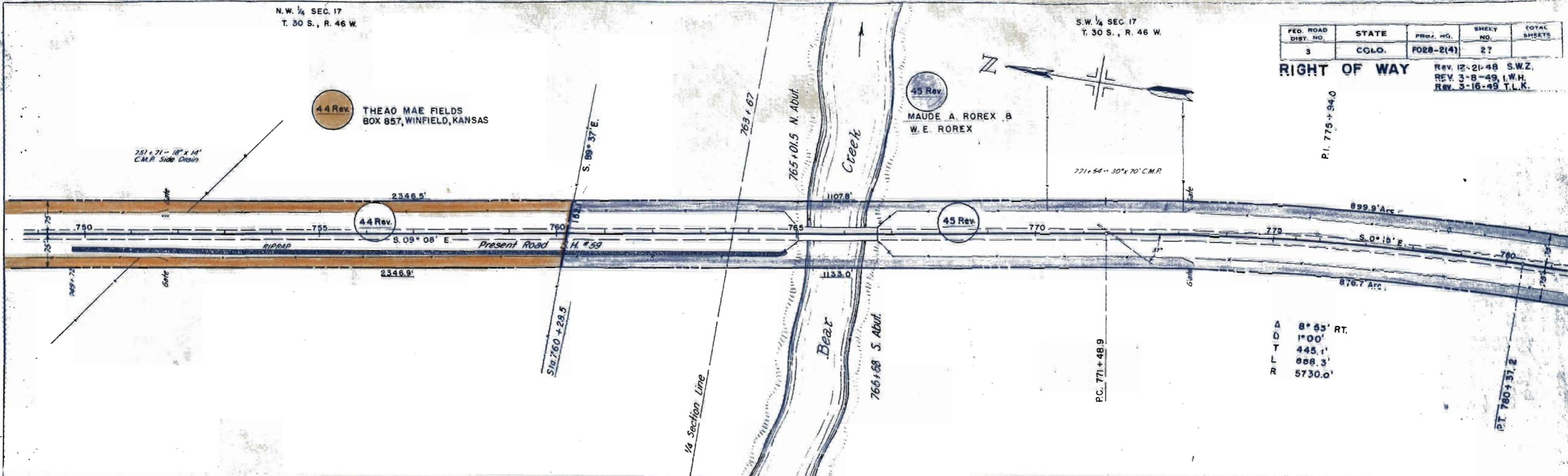
S.W. 1/4 SEC. 17
T. 30 S., R. 46 W.

FED. ROAD DIST. NO.	STATE	PROJ. NO.	SHEET NO.	TOTAL SHEETS
3	COLO.	FO28-2(4)	27	

RIGHT OF WAY
REV. 12-21-48 S.W.Z.
REV. 3-8-49 I.W.H.
REV. 3-16-49 T.L.K.

44 Rev. THEAO MAE FIELDS
BOX 857, WINFIELD, KANSAS

45 Rev. MAUDE A. ROREX &
W. E. ROREX



Excav.
Embank.
Embank Factor
Embank X Factor
St. Yd. O.H.
Yd. Mi. O.H.
Borrow
Borrow Source

S. W. 1/4 SEC. 17
T. 30 S., R. 46 W.

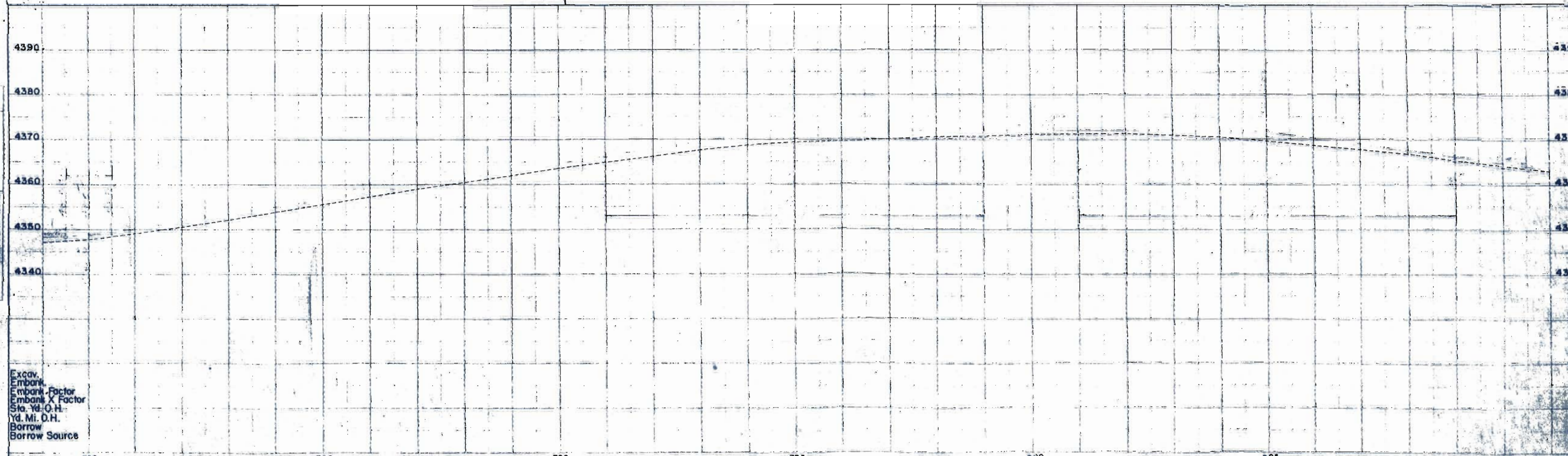
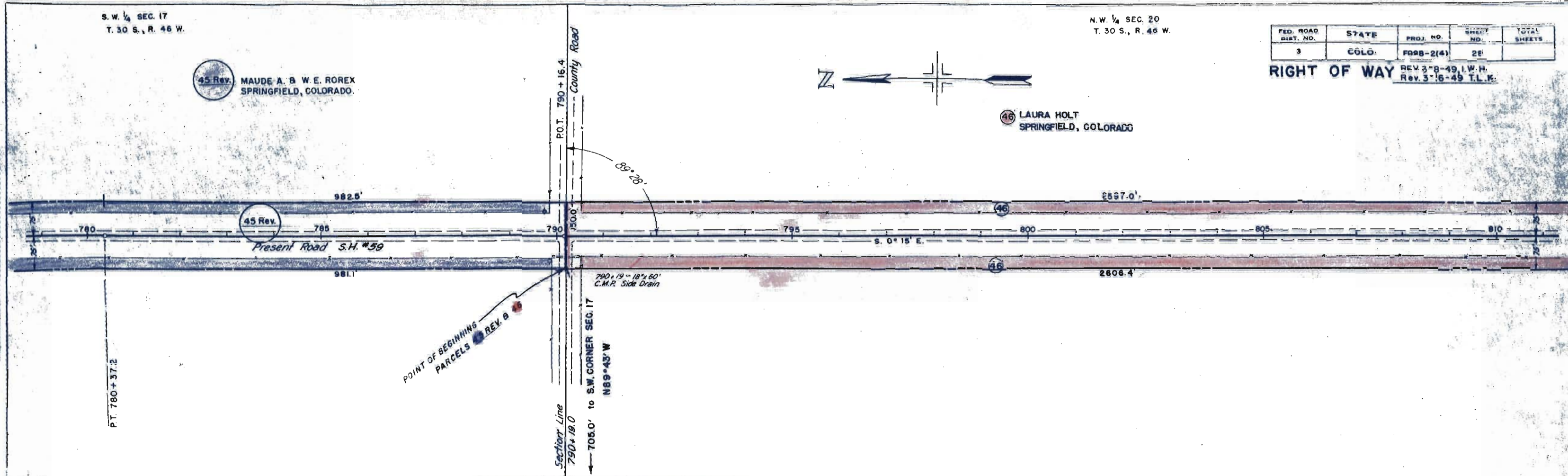

N. W. 1/4 SEC. 20
T. 30 S., R. 46 W.

FED. ROAD DIST. NO.	STATE	PROJ. NO.	SHEET NO.	TOTAL SHEETS
3	COLO.	F098-2(4)	28	

RIGHT OF WAY REV. 3-8-49 I.W.H.
REV. 3-16-49 T.L.K.

45 Rev. MAUDE A. B. W. E. ROEX
SPRINGFIELD, COLORADO.

46 LAURA HOLT
SPRINGFIELD, COLORADO



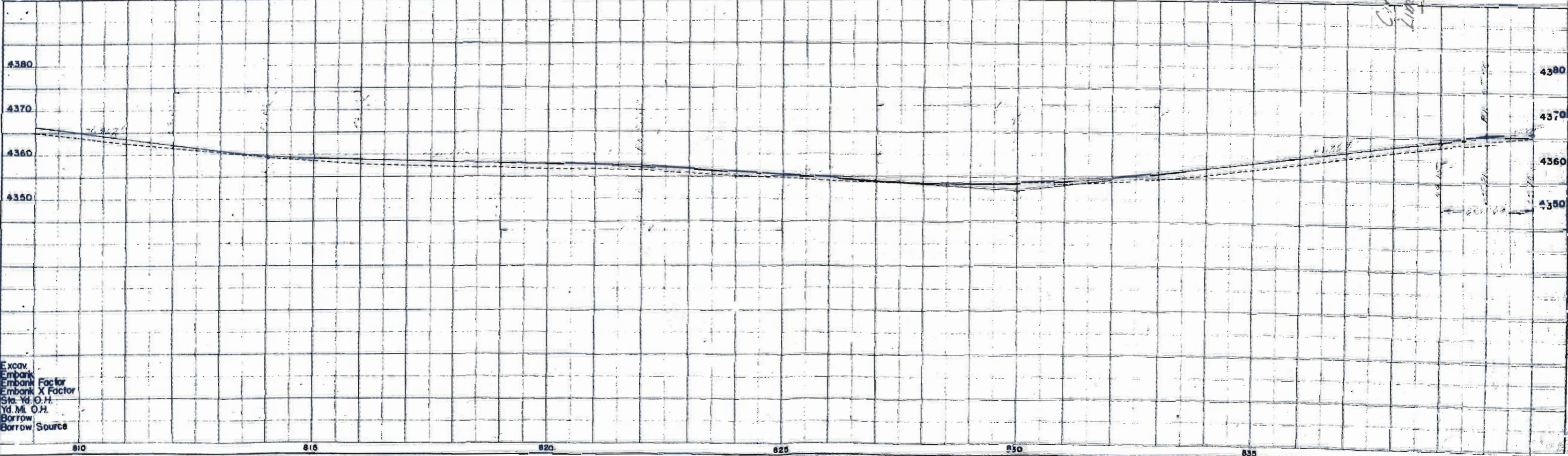
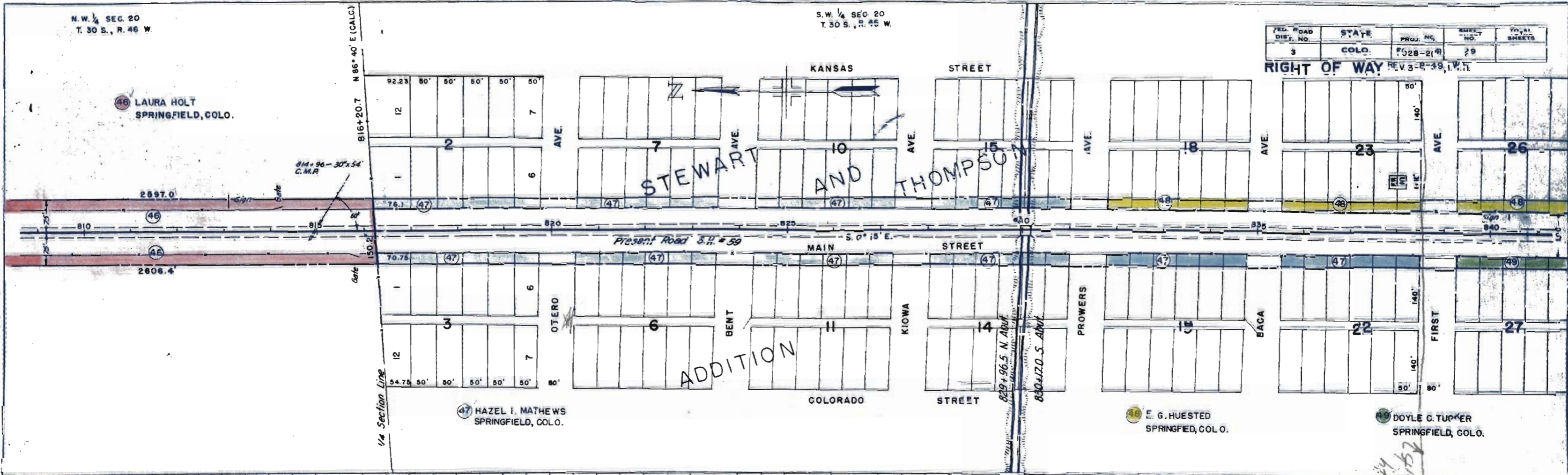
Excav.
Embank.
Embank Factor
Embank X Factor
Sta. Yd. O.H.
Yd. Mi. D.H.
Borrow Source

N.W. 1/4 SEC. 20
T. 30 S., R. 46 W.

S.W. 1/4 SEC. 20
T. 30 S., R. 46 W.

FED. ROAD DIST. NO.	STATE	PROJ. NO.	SHEET NO.	TOTAL SHEETS
3	COLO.	F028-2(4)	29	

RIGHT OF WAY REV. 3-8-49, I.V.T.



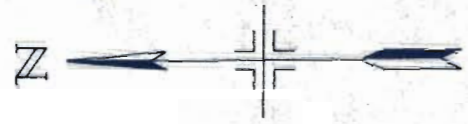
Excav.
Embank.
Embank Factor
Embank X Factor
Sta. Yd. O.H.
Yd. Mi. O.H.
Borrow
Borrow Source

S.W. 1/4 SEC 20
T. 30 S., R. 46 W.

N.W. 1/4 SEC. 29
T. 30 S., R. 46 W.


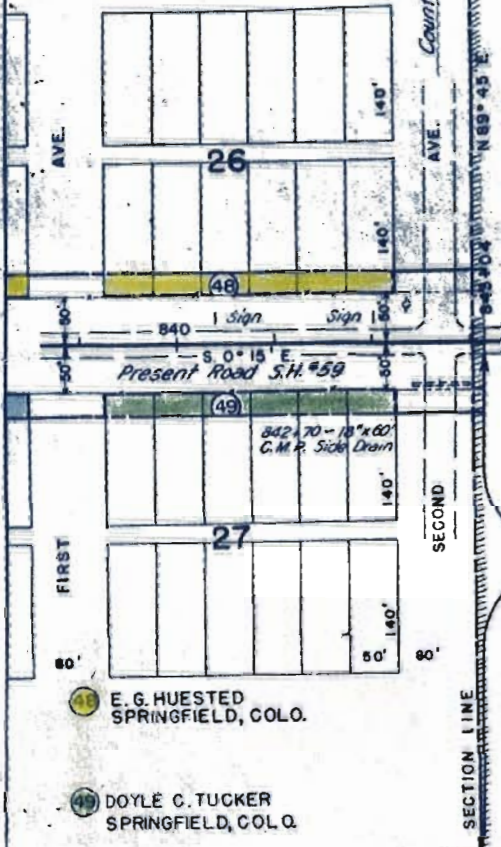
FED. ROAD DIST. NO.	STATE	PROJ. NO.	SHEET NO.	TOTAL SHEETS
3	COLO.	F028-2(4)	30	

RIGHT OF WAY REV. 3-8-49, I.W.H.



SPRINGFIELD

STA. 843+14.5=END F028-2(4)
BEGIN N.R.M.-6C



FED. ROAD DIST. NO.	STATE	PROJ. NO.	SHEET NO.	TOTAL SHEETS
3	COLO.	F028-2(4)	31	

REV. 3-8-49, I.W.H.
Rev. 3-16-49 T.L.R.

RIGHT OF WAY
OWNERSHIP MAP Sheet No. 1 of 7 sheets



0 + 00 BEGIN F028-2(4)
1594 + 99.8 END F 028-2(1)

COUNTY
COUNTY

R.O.W. ACQUIRED UNDER PWA 6-F-4

10

50

620.0'

N 89° 50' W

58+97.5

H. E. HOMSHER
SPRINGFIELD, COLORADO.
639 ac.

S 68° 47' W

79+33

MAMIE WAGNER
H-8, NAVY WAY
WASHINGTON TERRACE,
OGDEN, UTAH
320 ac.

N 88° 08' W
S 89° 45' E
PI. 105 + 25
Δ = 0° 15' RT.

R.O.W. ACQUIRED UNDER PWA 6-F-4

PI. 52 + 71.5
Δ = 0° 03' LT.

A. A. WOODS & PEARL M. WOODS, His Wife
LAMAR, COLO.
636 ac.

A. A. WOODS & PEARL M. WOODS, HIS WIFE
LAMAR, COLORADO.

T. 27 S.
T. 28 S.
PROWERS
BACA

6

7

Superseded

OWNERSHIP MAP

PLAT
OF PART OF
T. 28 S., R. 46 W.

SHOWING CLAIMANTS WITH REGARD
TO RIGHT OF WAY FOR PROJECT NO.

F028-2(4)

SCALE 1" = 400'

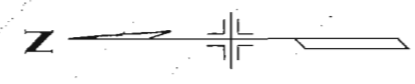


SCALE IN FEET

FED. ROAD DIST. NO.	STATE	PROJ. NO.	SHEET NO.	TOTAL SHEETS.
3	COLO.	F028-2(4)	32	

REV. 3-8-49 I.W.H.
REV. 3-16-49 T.L.K.

RIGHT OF WAY
OWNERSHIP MAP Sheet No. 2 of 7 sheets



MAMIE WAGNER
H-8, NAVY WAY,
WASHINGTON TERRACE,
OGDEN, UTAH.
320 ac.

HAROLD D. PIERCE
LAMAR, COLO.
320 ac.

ROBERT D. GOLD & His wife, ALLIE O. GOLD
LAMAR, COLO.
320 ac.

ROBERT D. GOLD
LAMAR, COLO.
160 ac.

J.W. HENDERSON
LAMAR, COLO.
160 ac.

A.A. WOODS & PEARL M. WOODS, His Wife
LAMAR, COLO.
638 AC.

A.A. WOODS & PEARL M. WOODS
LAMAR, COLO. (His Wife)
80 AC.

GUY S. SPEAKMAN
LIBERAL, KANSAS
80 AC.

F.L. GOLD
SPRINGFIELD, COLO.
160 AC.

ORLAND R. & JUANITA GOLD
SPRINGFIELD COLO.
160 AC.

R.D. GOLD
LAMAR, COLO.
320 AC.

OWNERSHIP MAP

PLAT
OF PART OF
T.28S., R.46W.
SHOWING CLAIMANTS WITH REGARD
TO RIGHT OF WAY FOR PROJECT

SCALE 1"=400'

17

20

29

18

19

30

Pl. 157 + 93
S 89° 34' E
Δ = 0° 25' RT

194 + 34
N 89° 56' E

COUNTY ROAD
N 89° 50' E

237 + 48.6
N 81° 08' W

COUNTY ROAD
N 88° 43' W

N 89° 24' W

Pl. 210 + 61
N 87° 55' W
Δ = 0° 41' LT

S 0° 02' W

S 0° 07' W

S 0° 14' E

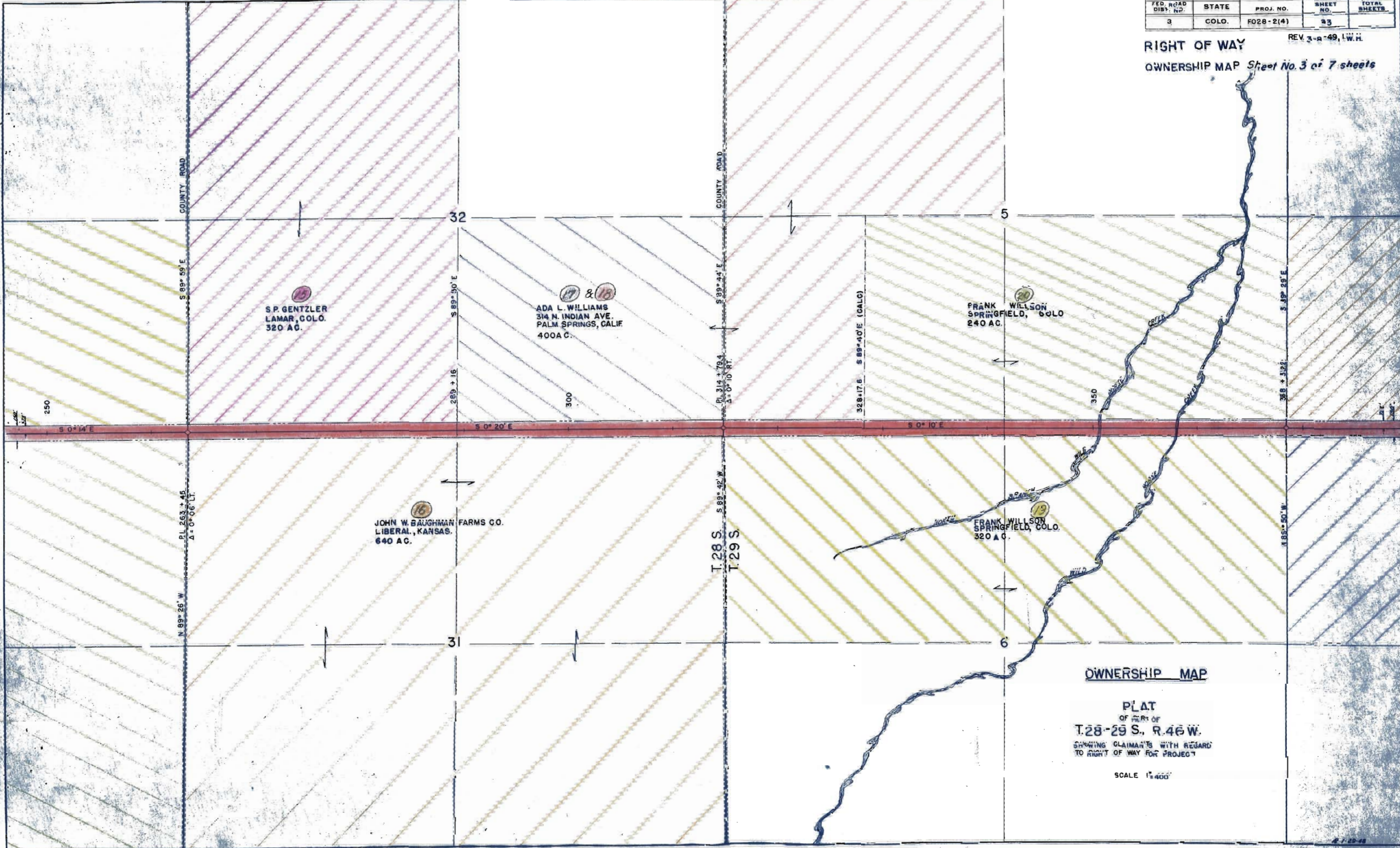
150

200

FED. ROAD DIST. NO.	STATE	PROJ. NO.	SHEET NO.	TOTAL SHEETS
3	COLO.	F028-2(4)	23	

REV. 3-8-49, I.W.H.

RIGHT OF WAY OWNERSHIP MAP Sheet No. 3 of 7 sheets



OWNERSHIP MAP

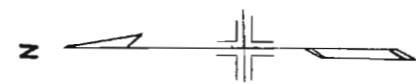
PLAT
OF THE PART OF
T. 28-29 S., R. 46 W.
SHOWING CLAIMANTS WITH REGARD
TO RIGHT OF WAY FOR PROJECT

SCALE 1"=400'

FED. ROAD DIST. NO.	STATE	PROJ. NO.	SHEET NO.	TOTAL SHEETS
3	COLO.	F028-2(4)	34	

REV. 3-8-49, I.W.H.

RIGHT OF WAY
OWNERSHIP MAP Sheet No. 4 of 7 sheets



COUNTY ROAD

21
 FRANK WILLSON
 SPRINGFIELD, COLO.
 320 AC.

23
 OSCAR L. WESSLER
 160 AC.

25
 E. M. GROVER
 SPRINGFIELD, COLO.
 160 AC.

27
 E. M. GROVER
 SPRINGFIELD, COLO.
 160 AC.

22A
 SCHOOL DIST NO. 23
 SPRINGFIELD, COLO.

22
 HENRY C. REISS & AMELIA L. REISS
 LIBERAL, KANSAS
 320 AC.

24
 JOHN R. MORRIS
 CORY, IND.
 160 AC.

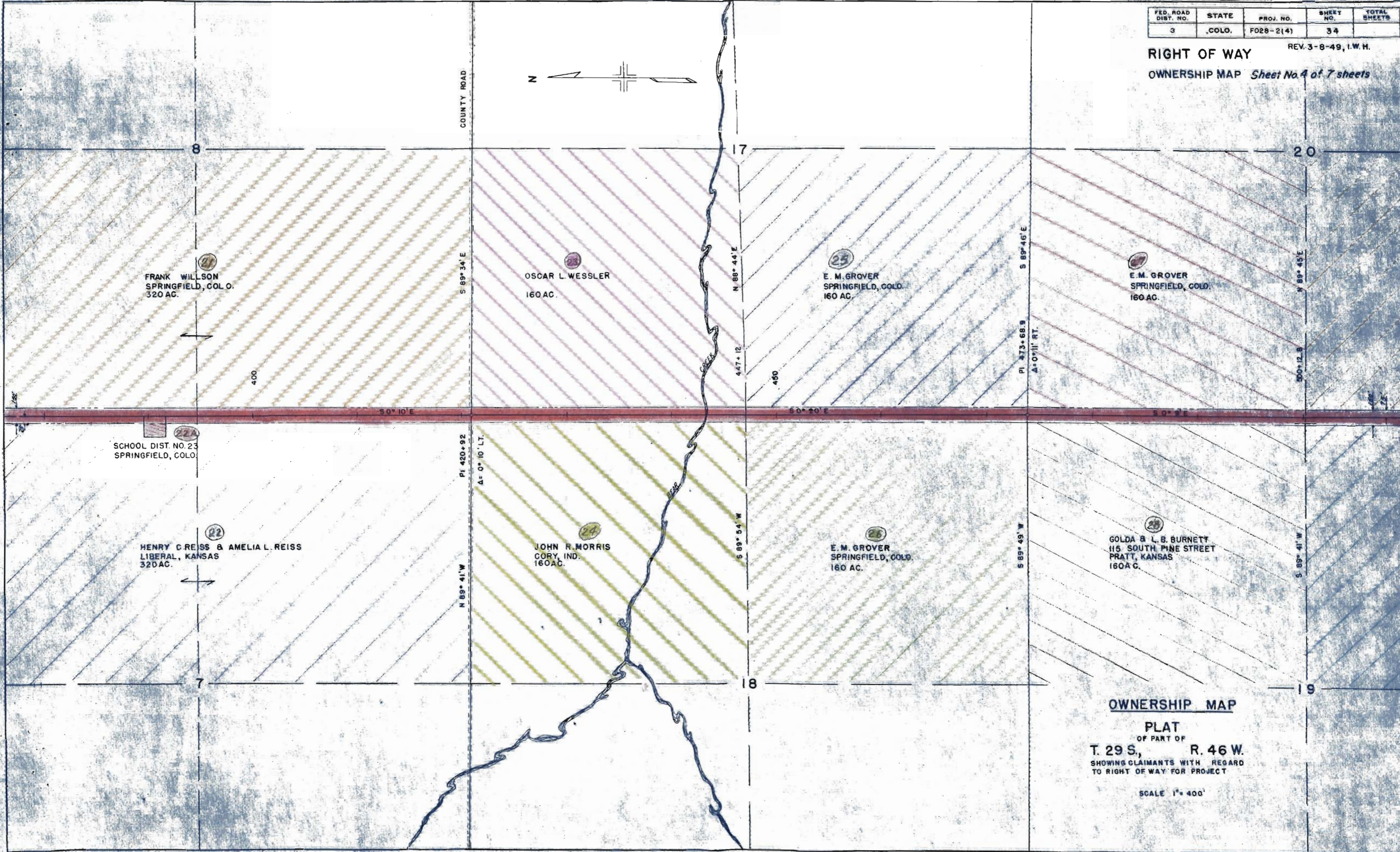
26
 E. M. GROVER
 SPRINGFIELD, COLO.
 160 AC.

28
 GOLDA & L. B. BURNETT
 115 SOUTH PINE STREET
 PRATT, KANSAS
 160 AC.

OWNERSHIP MAP

PLAT
 OF PART OF
 T. 29 S., R. 46 W.
 SHOWING CLAIMANTS WITH REGARD
 TO RIGHT OF WAY FOR PROJECT

SCALE 1" = 400'





COUNTY ROAD

N 89° 48' E

P.I. 526+48.6

S 89° 45' W

COUNTY ROAD

29

N 89° 57' E

550
552+96.6

S 89° 49' W

30

N 89° 52' E

P.I. 579+64.5

S 89° 51' W

COUNTY ROAD

32

N 89° 55' E

600
606+06

S 89° 54' W

31

N 89° 59' E

P.I. 632+32.4

S 89° 54' W

COUNTY ROAD

CHARLES & EVA GOOS
PROTECTION, KANSAS
160 AC.

32
ERIC W. WESSLER
SPRINGFIELD, COLO.
480 AC.

34
KENNETH LEPPER
STRATTON, COLO.
160 AC.

35 & 36A
GEORGE W. SIMPSON & IDA MAY SIMPSON
SPRINGFIELD, COLO.
320 AC.

CHARLES & EVA GOOS
PROTECTION, KANSAS
180 AC.

31
C.L. GATES ESTATE
MORRISVILLE, VERMONT
160 AC.

33
OSCAR L. WESSLER & CLARA J. WESSLER
SPRINGFIELD, COLO.
160 AC.

37 & 38
D.E. L. & F.M. PETERSON
SPRINGFIELD, COLO.
320 AC.

OWNERSHIP MAP
PLAT
OF PART OF
T. 29-30 S., R. 46 W.
SHOWING CLAIMANTS WITH REGARD
TO RIGHT OF WAY FOR PROJECT

SCALE 1" = 400'

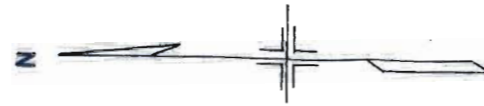
FED. ROAD DIST. NO.	STATE	PROJ. NO.	SHEET NO.	TOTAL SHEETS
3	COLO.	F028-2(4)	36	

REV. 3-8-49, I.W.H.

RIGHT OF WAY
OWNERSHIP MAP Sheet No. 6 of 7 sheets

COUNTY ROAD

COUNTY ROAD



SYLVIA GRACE JETT
 SPRINGFIELD, COLO.
 160 AC.

HUBERT H. WESSLER
 GUYMON, OKLA.
 160 AC.

OWEN F. DOWDY
 LIBERAL, KAN.
 320 AC.

THEAO MAY FIELDS
 BOX 857, WINFIELD, KANSAS.
 275 AC.

B.V. HANNA
 SPRINGFIELD, COLO.
 640 AC.

HUBERT H. WESSLER
 GUYMON, OKLA.
 400 AC.

ELDON H. WESSLER
 GUYMON, OKLA.
 80 AC.

J.N. JETT
 SPRINGFIELD, COLO.
 80 AC.

$\Delta = 7^{\circ} 50' \text{ LT.}$
 $D = 1^{\circ} 00'$
 $T = 392.3$
 $L = 783.3$
 $R = 57300$

P.C. 718+792

P.T. 726+625

P.L. 658+78.3
 $\Delta = 0^{\circ} 04' \text{ LT.}$

P.L. 685+013
 $\Delta = 0^{\circ} 30' \text{ LT.}$

P.L. 722+71.5
 (CALC) P.O.S.T. 723+76.6

N. 89° 14' W.

N. 89° 46' W.

N. 89° 31' W.

N. 89° 40' E.

S. 89° 41' E.

S. 89° 28' E.

736+81.8

S. 89° 37' E.

756+95.7

755+87

OWNERSHIP MAP
PLAT
 OF PART OF
T.30S., R.46W.
 SHOWING CLAIMANTS WITH REGARD
 TO RIGHT OF WAY FOR PROJECT

SCALE 1" = 400'

FED. ROAD DIST. NO.	STATE	PROJ. NO.	SHEET NO.	TOTAL SHEETS
3	COLO.	FO28-2143	37	

REV 3-8-49, L.W.H.

RIGHT OF WAY

OWNERSHIP MAP Sheet No. 7 of 7 sheets

OWNERSHIP MAP
PLAT
T. 30 S., R. 46 W.
 OF PART OF
 SHOWING CLAIMANTS WITH REGARD
 TO RIGHT OF WAY FOR PROJECT
 SCALE 1"=400'

SPRINGFIELD

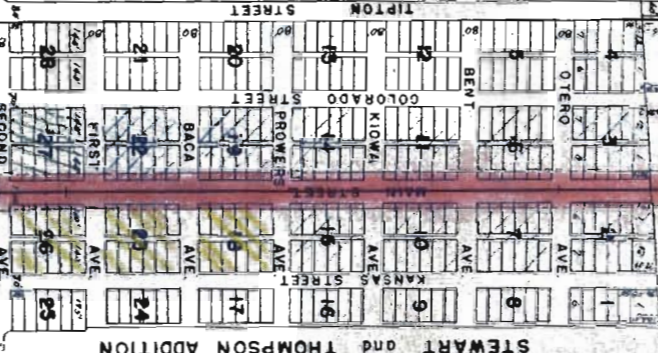
843+14.5 END FO28-2143
BEGIN N.R.M.-6C

COUNTY ROAD

843+04

720.0'

N 89° 45' E



STEWART and THOMPSON ADDITION

HAZEL I. MATHEWS
 SPRINGFIELD, COLO.
 BLKS. 2, 3, 6, 7, 10, 11, 14, 15, 19 & 22
 E.G. HUESTED
 SPRINGFIELD, COLO.
 BLKS. 18, 23 & 26
 DOYLE G. TUCKER
 SPRINGFIELD, COLO.
 BLK. 27

N 86° 40' E (CALC.)

20



COUNTY ROAD

LAURA HOLT
 SPRINGFIELD, COLO.
 154 AC.

800

S. 89° 45' E

790+19

780.0'

MAUDE A. & W.E. ROREX
 SPRINGFIELD, COLO.
 171 AC.

PI 775+94

PC 771+48.9

D = 8° 52' RT.
 T = 445.1'
 L = 888.3'
 R = 5730.0'

PT 780+372

763+67

17

18

19