TITLE SHEET

FEDERAL ROAD REGION NO	DIVISION	PROJECT NO	SHEET NO
9	COLORADO	F666-2(1) Sec. 1	1

RIGHT OF WAY
CORTEZ-NORTHWEST
RIGHT OF WAY

REVISIONS		
9-13-76	Add Constr. Sta.s	GM

STATE DEPARTMENT OF HIGHWAYS
DIVISION OF HIGHWAYS — STATE OF COLORADO

PLAN AND PROFILE OF PROPOSED

FEDERAL AID PROJECT NO. F666-2 (1) Sec. 1

STATE HIGHWAY NO. 666

MONTEZUMA COUNTY

RIGHT OF WAY

SCALE OF ORIGINAL DRAWINGS

PLAN SHEETS 1" = 50'

OWNERSHIP MAPS 1" = 200'

R.O.W. LENGTH OF PROJECT = 2.066 MILES

CONVENTIONAL SIGNS

CENTER LINE
COUNTY LINE
TOWNSHIP OR RANGE LINE
LAND LINES — SECTION LINE — ¼ SECTION LINE — ⅛ SECTION LINE
CITY LIMITS
RAILROAD — PLAN SHEET — TITLE SHEET
BARBED WIRE FENCE
WOVEN WIRE - COMBINATION FENCE
TELE & TELEG LINE — TO BE REMOVED
POWER LINE — RELOCATED
PRESENT ROAD (PLAN SHEETS)
RIGHT OF WAY LINE — R.O.W. MARKER
ACCESS POINTS (FREEWAYS)
℄ OF A LINE (CONTROL OF ACCESS) — ℄ OF OPENING — ℄ OF
ACCESS DENIED BY DEED
TOP OF CUTS
TOE OF FILLS
DETOUR

INDEX OF SHEETS

SHEET	
1	TITLE SHEET
2A-2D	TABULATION OF PROPERTIES
3-10	ALIGNMENT PLAN
11-12	OWNERSHIP MAP

NOTE: CALCULATIONS ARE BASED ON PROJECTED LINE. CHECKED AND CALCULATED BY FIELD.

STA. 150+55 END R.O.W.
PROJ. F666-2(1)
SECTION 1

STA. 41+48 BEGIN
R.O.W. PROJ. F666-2(1)
SECTION 1

CONST. END STA. 150+00.0 F666-2(4) =
STA. 150+00 on B F 022-1 (12)
CONST. BEGIN STA. 83+28.2 F666-2(4) =
STA. 83+28.2 END F666-2(3) CONST.

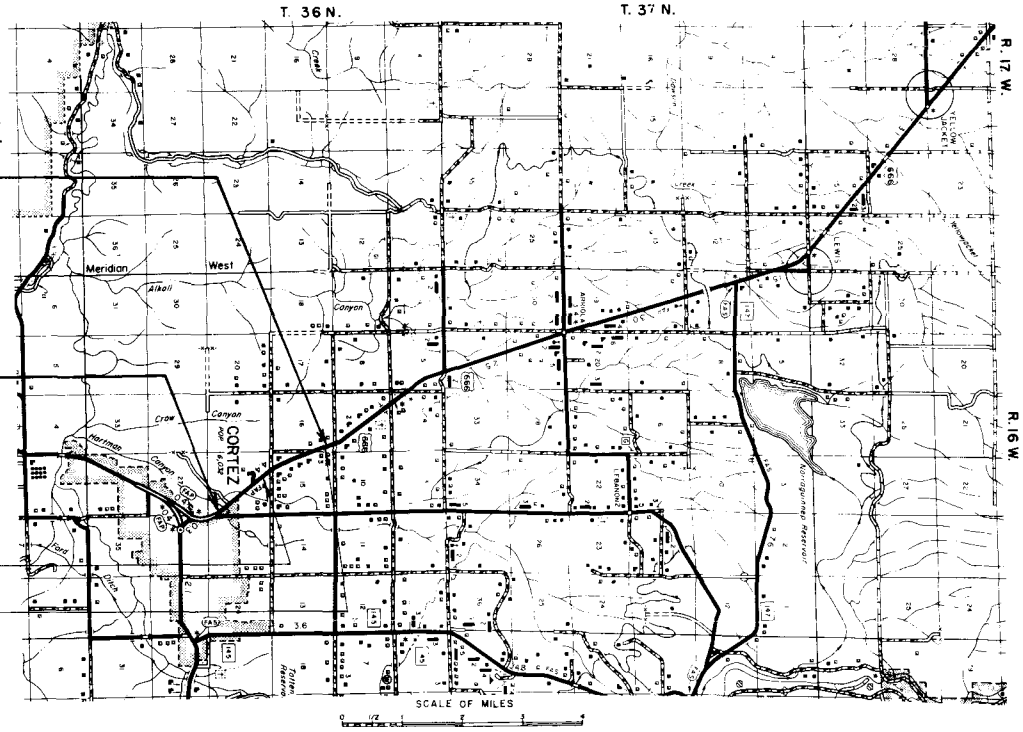

ORIGINAL SCALE: 1" = 50'

Outlined Set

RC 9-71

STATE OF COLORADO

R.O.W. TABULATION OF PROPERTIES IN MONTEZUMA COUNTY S.H. No. 666 PROJ. F 666-2(1) Sec. 1

FEDERAL ROAD DIVISION NO.	DISTRICT	PROJECT NO.	SHEET NO.
9	COLORADO	F 666-2(1) Sec. 1	2A

RIGHT OF WAY: CORTEZ-NORTHWEST

PARCEL NO.	OWNER	ADDRESS	LOCATION	AREA IN ACRES: PARCEL	AREA IN ACRES: TO BE ACQUIRED	AREA IN ACRES: REMAINDER LT.	AREA IN ACRES: REMAINDER RT.	PURCHASE DATA: LAND	PURCHASE DATA: IMPROV'M'TS	PURCHASE DATA: DAMAGE	PURCHASE DATA: MISC.	PURCHASE DATA: TOTAL	REMARKS	NO.
			T. 36 N. R. 16 W. N. M. P. M.											
1	FLANK OIL COMPANY		SE 1/4 SE 1/4 Sec. 22	0.299	0.052	0	0.23							
2	BRIGHT ELECTRIC COMPANY		SE1/4 SE 1/4 Sec. 22	0.203	0.037	0	0.65							
3A	DELMER R. GODFREY		SE 1/4 SE 1/4 Sec. 22	0.773	0.277	2.2	0							
3B	DELMER R. GODFREY		SE 1/4 Sec. 22	1.370	0.396	66*	0							
3C	DELMER R. GODFREY		SE 1/4 Sec. 22	0.229	0.100									
4	CORTEZ SANITATION DISTRICT		SE 1/4 Sec. 22	0.592	0.269	5.5	0							
5 Rev	DUANE L. and ALMA J. BELDEN		SE 1/4 Sec. 22	1.036	0.265	0	1.6							
6	A and L COORS, Inc.		SE 1/4 Sec. 22	0.018	0.010	0	3.8							
7 Rev.	EARL ALVIN and MARIE GODFREY		N 1/2 SE 1/4 Sec. 22	1.249	0.325	4.6	0							
8 Rev.	H.L. BIGLER		N 1/2 SE 1/4 Sec. 22	1.086	0.385	0	8.0							
9	JOHN E. and HELEN RAYE GREEN		SW 1/4 NE 1/4 Sec. 22	1.557	0.476	0	63*							
10	NAOMI and WARREN C. SCHAFER		SW 1/4 NE 1/4 Sec. 22	0.277	0.024	0.84	0							
11	HELMS IMPLEMENT, Inc.		SW 1/4 NE 1/4 Sec. 22	1.149	0.348	11*	0							
PE-11	JACK K. & CATHERINE V. SORRICK, J.T.		SW 1/4 NE 1/4 Sec. 22	0.005	0.005								FOR IMPROVING AN ACCESS ROAD	PE-11
12	LYNN FRAZIER		W 1/2 NE 1/4 Sec. 22	1.605	0.724	0	1.4							
13	R.E. McGECHIE		E 1/2 NW 1/4 Sec. 22	0.830	0.248	8.0	0							
14	MAE STATEMAN		E 1/2 NW 1/4 Sec. 22	1.256	0.506	0	1.7							
15	MAMIE JUNE RASMUSSEN		NE 1/4 NW 1/4 Sec. 22	0.986	0.372	0.83	0							
16	JOHNNY E. GREEN		NE 1/4 NW 1/4 Sec. 22	0.831	0.305	0	1.5							
17	DAVID T. and HELEN J. HAMM		NE 1/4 NW 1/4 Sec. 22	1.270	0.577	1.3	0							

REVISIONS		
11-4-71	Rev. Par. 5	GM
12-18-75	Add P.E-11	KC

STATE OF COLORADO

R. O. W. TABULATION OF PROPERTIES IN MONTEZUMA COUNTY S. H. No. 666 PROJ. F 666-2 (1) Sec. 1

FEDERAL ROAD DIVISION NO.	DISTRICT	PROJECT NO.	SHEET NO.
9	COLORADO	F 666-2 (1) Sec. 1	2 B

RIGHT OF WAY: CORTEZ-NORTHWEST

PARCEL NO.	OWNER	ADDRESS	LOCATION	AREA IN ACRES: PARCEL	TO BE ACQUIRED	REMAINDER LT.	REMAINDER RT.	PURCHASE DATA: LAND	IMPROV'M'TS	DAMAGE	MISC.	TOTAL	REMARKS	NO.
			T. 36 N. R. 16 W. N.M.P.M.											
18	JACOB A. and MARY BLAIR		NE1/4 NW1/4 Sec. 22	0.742	0.251	0	7.4							
19	MARIE LoVERN SMITHSON and J. LENARD PAYNE		N 1/2 NW 1/4 Sec. 22	1.396	0.806	5.1	0							
20A	LEONARD D. and DORA A. WINBOURN		S 1/2 SW1/4 Sec. 15	0.590	0.399	22*	0							
20B	LEONARD D. and DORA A. WINBOURN		SW1/4 SW1/4 Sec. 15	2.547	1.708									
21	W.G. PRYOR		SW1/4 SW 1/4 Sec. 15	0.391	0.287	0.46	0							
22	ROBERT and HAZEL FARMER		NW1/4 SW1/4 Sec. 15	2.495	0.931	12*	0							
23	FRED CROUSE		NW1/4 SW1/4 Sec. 15	1.756	0.356	0	12*							
24	WERNER HELMS		SW1/4 NW 1/4 Sec. 15	0.276	0.026	0	5.4							
25	BYRON J. PHILLIPS		SW1/4 NW1/4 Sec. 15	0.296	0040	0	4.9							
26	HERBERT L. and HARRIET C. SHULL		SW1/4 NW1/4 Sec. 15	0.526	0.087	0	18*							
27	JERRE A. BURRELL		SE1/4 NE 1/4 Sec. 16	0.671	0.038	5.4	0							
27R	JERRE A. BURRELL		SE1/4 NE 1/4 Sec. 16	0.292	0.292									
38	ALLAS K. and BONNIE M. HUTSON, J.T.		NE1/4 NW1/4 Sec. 22	1.301	0.301	0	2.5							
28	CHARLES and SUSIE MARIE HIGMAN		NE 1/4 NE1/4 Sec. 16	0.879	0.130	66*	6.0							
40	CHARLES C. and EDITH GOULDING		SW1/4 NW1/4 Sec. 15	0.84	0.21									
	TEMPORARY EASEMENTS													
TE-1A	FLANK OIL COMPANY		SE1/4 SE1/4 Sec. 22	0.061									ROAD APPROACH	
TE-2A-Rev.	BRIGHT ELECTRIC COMPANY		SE1/4 SE 1/4 Sec. 22	0.034									" "	
TE3A	DELMER R. GODFREY		SE1/4 SE 1/4 Sec. 22	0.099									" "	
TE3B	DELMER R. GODFREY		SE 1/4 Sec. 22	0.037									" "	
TE-3C	DELMER R. GODFREY		SE1/4 Sec. 22	0.069									DITCH CONSTRUCTION	
TE-3D	DELMER R. GODFREY		SE1/4 Sec. 22	0.034									ROAD APPROACH	
TE-8A	H. L. BIGLER		SE1/4 Sec. 22	0.115									" "	
TE-8B	H. L. BIGLER		SE1/4 Sec. 22	0.046									" "	
TE-8C	H.L. BIGLER		SE1/4 Sec. 22	0.037									" "	

REVISIONS		
-31-72	Change Area To Be Acquired Par 20B	KC
7-17-72	Add Par 40, TE-3C, TE-3D,	--
——	TE-8A, TE-8B, & TE-8C	KC
9-5-72	Revise TE-2A	KC
12-5-72	Add Par. 38	KC

DEPARTMENT OF HIGHWAYS - STATE OF COLORADO
D.O.H. 134
1968

R.O.W. TABULATION OF PROPERTIES IN MONTEZUMA COUNTY S.H. No. 666 PROJ. F 666-2(1) Sec. 1

FEDERAL ROAD DIVISION NO.	DISTRICT	PROJECT NO.	SHEET NO.
9	COLORADO	F 666-2(1) Sec. 1	2C

RIGHT OF WAY CORTEZ-Northwest

PARCEL NO.	OWNER	ADDRESS	LOCATION T.36N., R.16W., N.M.P.M.	AREA IN ACRES PARCEL	TO BE ACQUIRED	REMAINDER	PURCHASE DATA LAND	IMPROV'M'TS	DAMAGE	MISC.	TOTAL	REMARKS	NO.
TE-4A	CORTEZ SANITATION DISTRICT		SE 1/4 Sec. 22	0.020								ROAD APPROACH	
TE-5B	DUANE L. and ALMA J. BELDEN		SE 1/4 Sec. 22	0.028								ROAD APPROACH	
TE-5A	DUANE L. and ALMA J. BELDEN		SE 1/4 Sec. 22	0.013								ROAD APPROACH	
TE-6A	A & L COORS, INC.		SE 1/4 Sec. 22	0.223								DITCH CONSTR.	
TE-7A	EARL ALVIN and MARIE GODFREY		N 1/2 SE 1/4 Sec. 22	0.228								IRRIGATION DITCH CHG.	
TE-7B	EARL ALVIN and MARIE GODFREY		SE 1/4 Sec. 22	0.057								ROAD APPROACH	
TE-9A	JOHN E. and HELEN RAYE GREEN		SW 1/4 NE 1/4 Sec. 22	0.084								IRRIGATION DITCH CHANGE	
TE-10A	NAOMI and WARREN C. SCHAFER		SW 1/4 NE 1/4 Sec. 22	0.067								IRRIGATION DITCH CHANGE	
TE-11A	HELMS IMPLEMENT, INC.		NE 1/4 Sec. 22	0.290								"	
TE-12A	LYNN FRAZIER		W 1/2 NE 1/4 Sec. 22	0.352								"	
TE-13A	R.E. McGECHIE		NW 1/4 Sec. 22	0.355								ROAD APPROACH	
TE-14A	MAE STATEMAN		E 1/2 NW 1/4 Sec. 22	0.218								IRRIGATION DITCH CHANGE	
TE-16A	JOHNNY C. GREEN		NE 1/4 NW 1/4 Sec. 22	0.247								"	
TE-19A	MARIE LAVERN SMITHSON & J. LENARD PAYNE		NW 1/4 Sec. 22	0.126								ROAD APPROACH	
TE-17A	DAVID T. and HELEN J. HAMM		NE 1/4 NW 1/4 Sec. 22	0.230								ROAD APPROACH	
TE-19B	MARIE LAVERN SMITHSON & J. LENARD PAYNE		NW 1/4 Sec. 22	0.047								ROAD APPROACH	
TE-18A	JACOB A. and MARY BLAIR		NW 1/4 Sec. 22	0.179								ROAD APPROACH & IRR. DIT. CHG.	
TE-20B	LEONARD D. and DORA A. WINBOURN		SW 1/4 Sec. 15	0.172								ROAD APPROACH	
TE-20A	LEONARD D. and DORA A. WINBOURN		S 1/2 SW 1/4 Sec. 15	0.165								ROAD APPROACH	
TE-20C	LEONARD D. and DORA A. WINBOURN		SW 1/4 Sec. 15	0.047								ROAD APPROACH	
TE-23A	FRED CROUSE		NW 1/4 SW 1/4 Sec. 15	0.057								DITCH CONSTRUCTION	
TE-23B	FRED CROUSE		NW 1/4 SW 1/4 Sec. 15	0.034								DITCH CONSTRUCTION	
TE-23C	FRED CROUSE		SW 1/4 Sec. 15	0.080								ROAD APPROACH	
TE-27A	JERRE A. BURRELL		SE 1/4 NE 1/4 Sec. 16	0.057								ROAD APPROACH	
TE-28A	CHARLES and SUSIE MARIE HIGMAN		NE 1/4 NE 1/4 Sec. 16	0.014								IRRIGATION DITCH CHANGE	
TE-28B	CHARLES and SUSIE MARIE HIGMAN		NE 1/4 NE 1/4 Sec. 16	0.014								IRRIGATION DITCH CHANGE	
TE-22A	ROBERT and HAZEL FARMER		SW 1/4 Sec. 15	0.014								DITCH CONSTRUCTION	
TE-22B	ROBERT and HAZEL FARMER		SW 1/4 Sec. 15	0.021								ROAD APPROACH	

REVISIONS		
7-17-72	Add TE's 5B, 6A, 7B, 11A, 13A,	—
—	19A, 19B, 20B, 20C, 22A,	—
—	22B and 23C	KC

R. O. W. TABULATION OF PROPERTIES IN MONTEZUMA COUNTY S.H. No. 666 PROJ. F666-2 (1) Sec. 1

FEDERAL ROAD DIVISION NO.	DISTRICT	PROJECT NO.	SHEET NO.
9	COLORADO	F 666- 2 (1) Sec. 1	2 D

RIGHT OF WAY: CORTEZ-NORTHWEST

PARCEL NO.	OWNER	ADDRESS	LOCATION	AREA IN ACRES: PARCEL	AREA IN ACRES: TO BE ACQUIRED	AREA IN ACRES: REMAINDER	PURCHASE DATA: LAND	PURCHASE DATA: IMPROV'M'TS	PURCHASE DATA: DAMAGE	PURCHASE DATA: MISC.	PURCHASE DATA: TOTAL	REMARKS	NO.
			T. 36 N. R. 16 W. N. M. P. M.										
TE-29 A	CALL OIL COMPANY		N 1/2 SE 1/4 Sec. 22	0.107								ROAD APPROACH	
TE-30A	LESTER L. and BETTY A. SHEARSTON		SW 1/4 SW 1/4 Sec. 15	0.090								" "	
TE-31A	HELEN J. HAMM		SW 1/4 SW 1/4 Sec. 15	0.459								" "	
TE-32 A	LEWIS L. and ELOISE K. WILSON		W 1/2 SW 1/4 Sec. 15	0.115								" "	
TE 33 A	MERRILL and RAY E. KENNEDY		NW 1/4 SW 1/4 Sec. 15	0.149								" "	
TE-34 A	JESSIE and BENJAMIN HOGUE		SW 1/4 NW 1/4 Sec. 15	0.029								" "	
TE-34B	JESSIE and BENJAMIN HOGUE		NW 1/4 Sec. 15	0.078								" "	
TE-35A	L. D. and HELEN GRACE SWITZER		SW 1/4 Sec. 15	0.041								" "	
TE-36A	JIMMIE W. KING		SW 1/4 Sec. 15	0.083								" "	
TE-37A	B.M. and MARTHA HARRIS		SE 1/4 Sec. 22	0.032								" "	
TE-38A	DELETED												
TE-39A	PAUL H. MARSELL, et. al.		NW 1/4 Sec. 15	0.037								ROAD APPROACH	
TE-40A	CHARLES C. and EDITH GOULDING		NW 1/4 Sec. 15	0.037								" "	

REVISIONS		
7-17-72	Add TE's 34B, 35A, 36A, 37A,	—
—	38A, 39A, and 40A	KC
12-5-73	Delete TE-38A	KC

DEPARTMENT OF HIGHWAYS, STATE OF COLORADO
FORM D.O.H. 126
JUNE 1964

FEDERAL ROAD REGION NO.	DISTRICT	PROJ. NO.	SHEET NO.	TOTAL SHEETS
9	COLORADO	F666-2(1)	3	12

CORTEZ-NORTHWEST SECTION 1
RIGHT OF WAY

REVISIONS		
11-4-71	Rev. Par. 5	G.M.
7-17-72	Add TE-3C, TE-5B, & TE-6A	KC
9-5-72	Rev. TE-2A	KC
9-13-76	Add Struct. at 50+53	G.M.

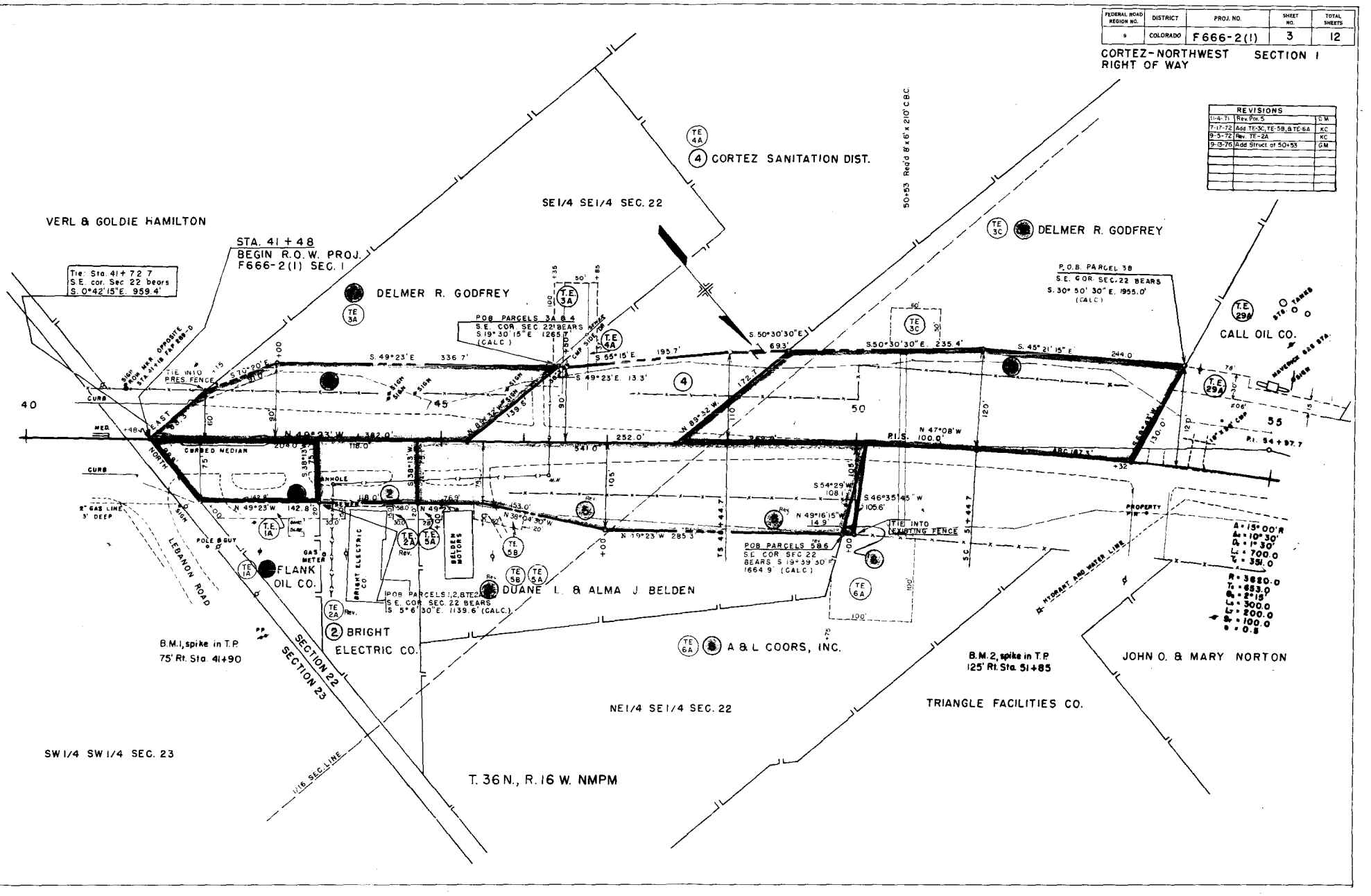

DEPARTMENT OF HIGHWAYS, STATE OF COLORADO
FORM D.O.H. 126
JUNE 1964

FEDERAL ROAD REGION NO.	DISTRICT	PROJ. NO.	SHEET NO.	TOTAL SHEETS
9	COLORADO	F666-2(1)	4	12

CORTEZ-NORTHWEST SECTION I
RIGHT OF WAY

REVISIONS		
7-17-72	Add TE-3D, TE-7B, TE-8A,	—
—	TE-8B, TE-8C, TE-11A, TE-37A	KC
9-13-78	Add Struct at 65+68	GM

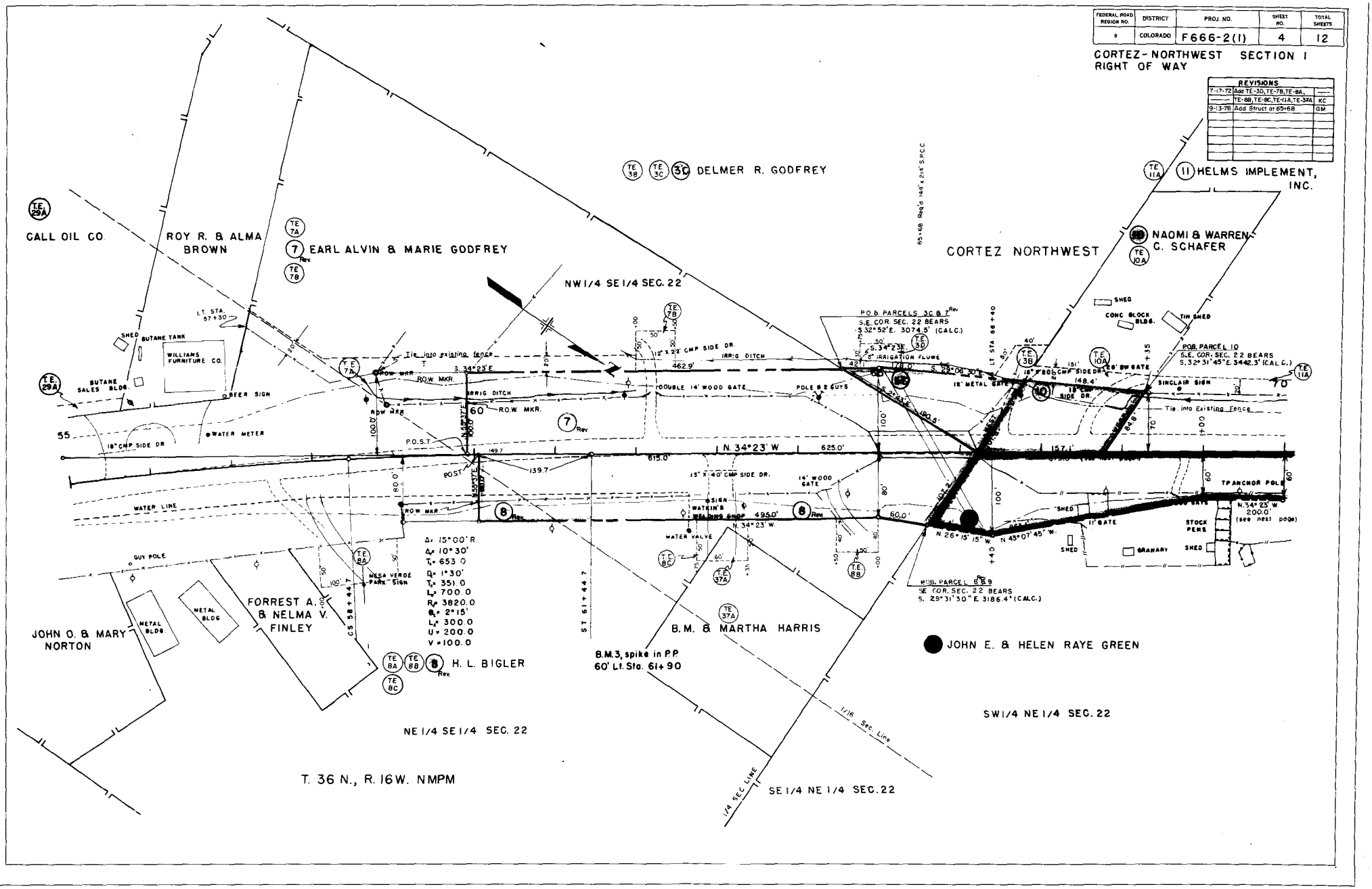

FEDERAL ROAD REGION NO.	DISTRICT	PROJ. NO.	SHEET NO.	TOTAL SHEETS
9	COLORADO	F 666-2 (1)	5	12

CORTEZ-NORTHWEST SECTION I
RIGHT OF WAY

REVISIONS		
7-17-72	Add TE-11-A & TE-13A	KC
12-18-73	Add PE-11	KC

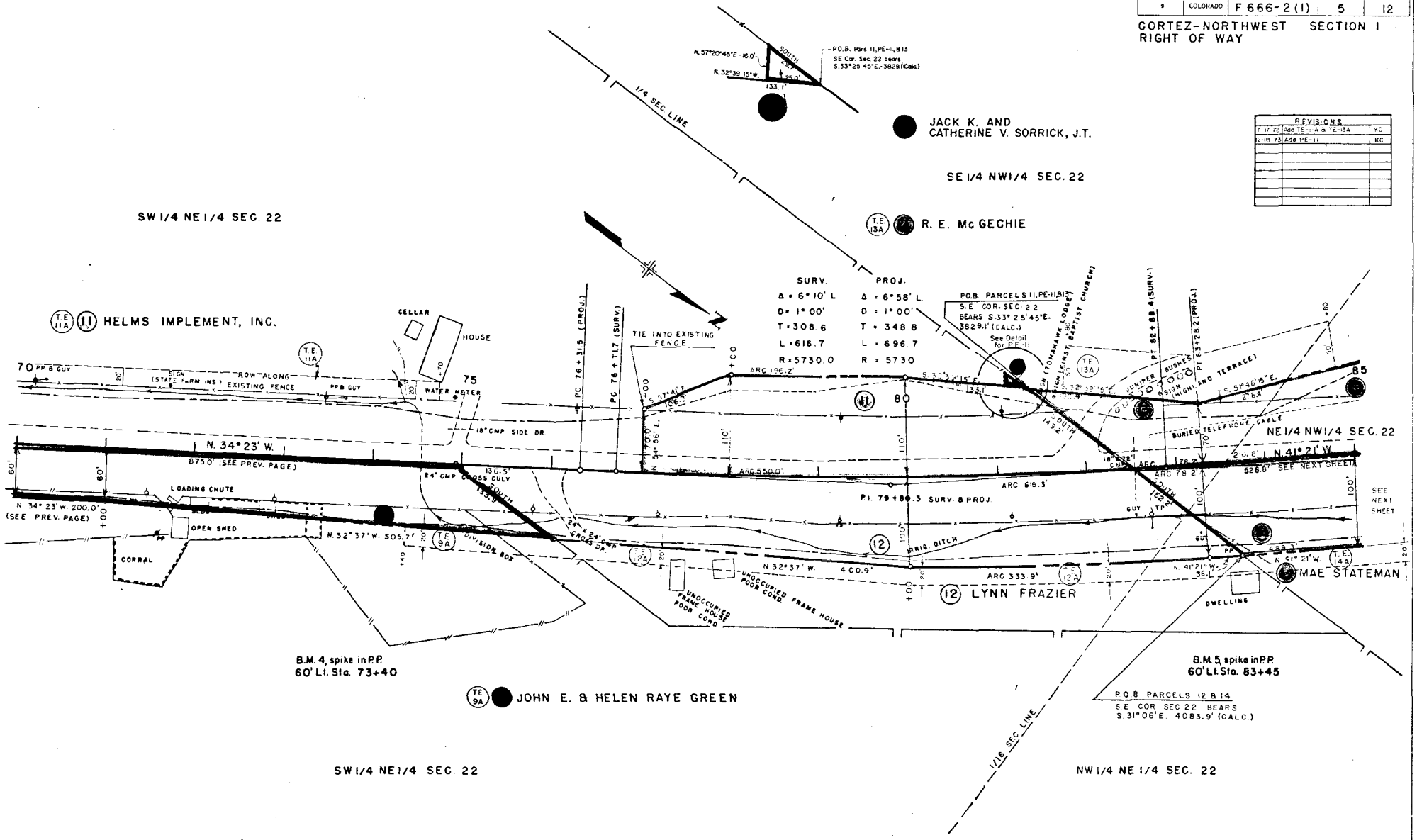

T. 36 N., R. 16 W. NMPM

FEDERAL ROAD REGION NO.	DISTRICT	PROJ. NO.	SHEET NO.	TOTAL SHEETS
9	COLORADO	F666-2(1)	6	12

CORTEZ-NORTHWEST SECTION I
RIGHT OF WAY

REVISIONS		
4-25-72	Add septic tanks & sewer re Lt. Sta. 94+	KC
7-17-72	Add TE-19A & TE-38A	KC
2-5-73	Delete TE-38A, Add Par. 38	KC

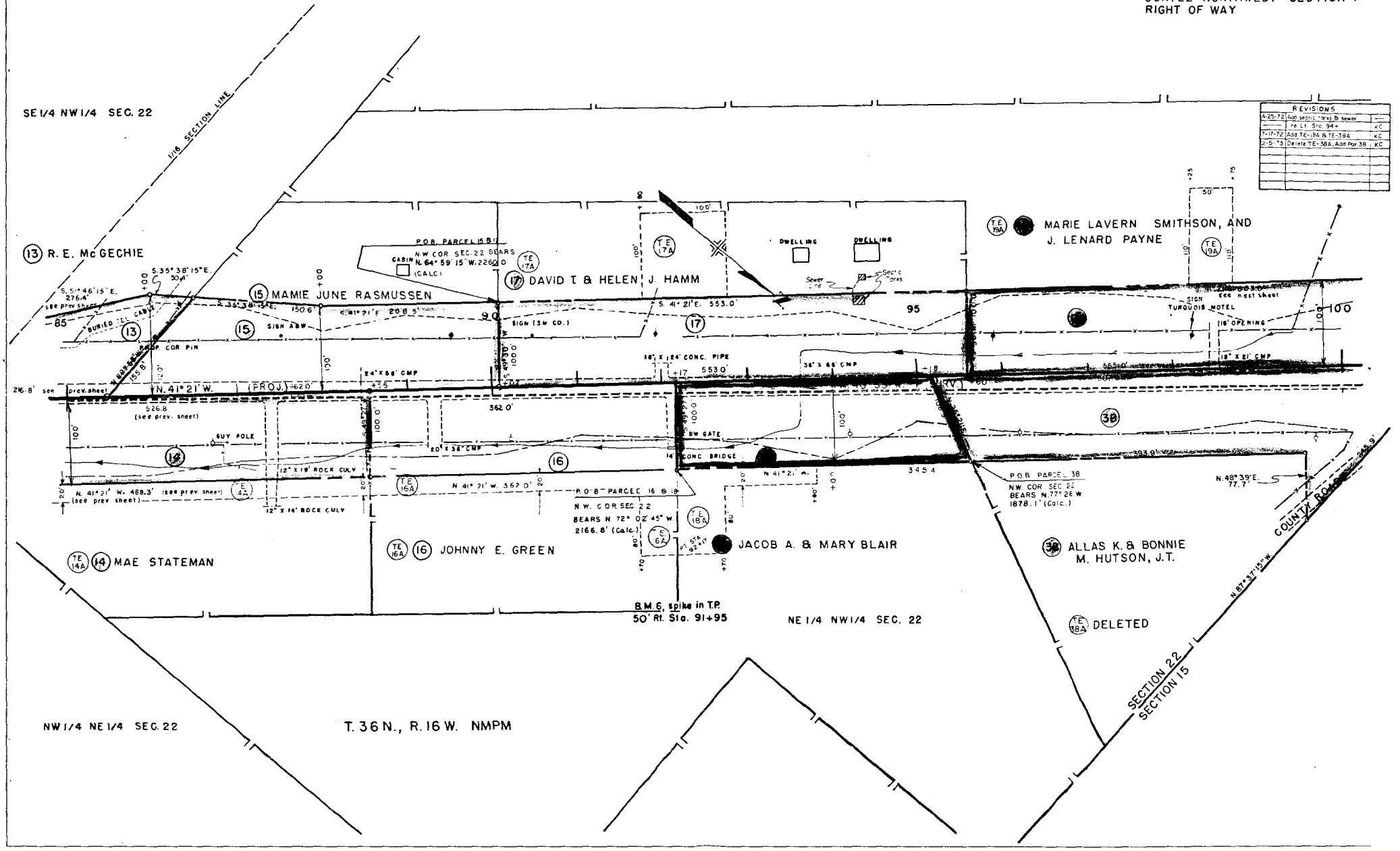

FEDERAL ROAD REGION NO.	DISTRICT	PROJ NO	SHEET NO.	TOTAL SHEETS
9	COLORADO	F666-2(1)	7	12

CORTEZ - NORTHWEST SECTION I
RIGHT OF WAY

REVISIONS		
7-17-72	Add TE-19B, TE-20B, TE-20C	
	& TE-35A	KC
12-5-73	Add Par. 38	KC

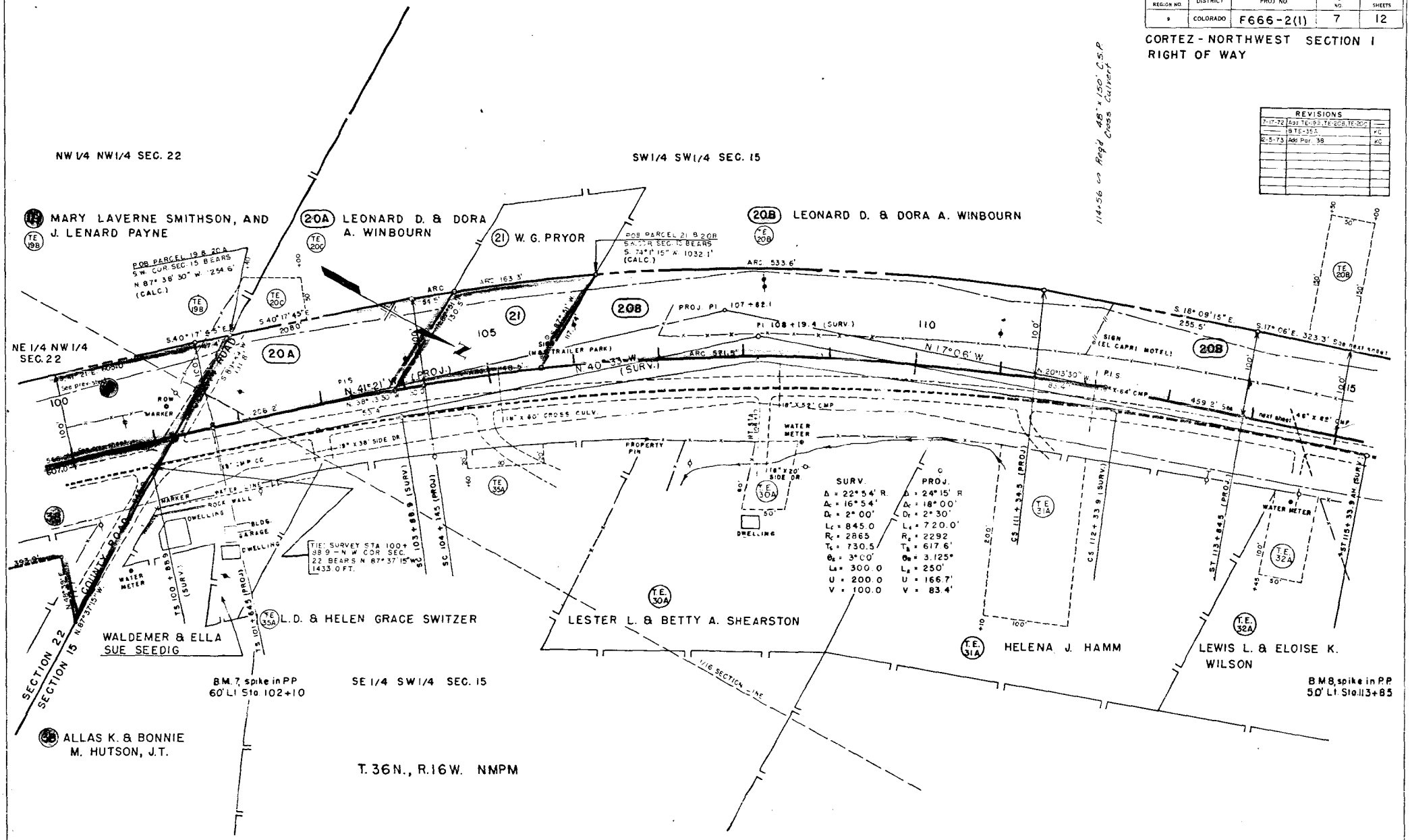

DEPARTMENT OF HIGHWAYS, STATE OF COLORADO
FORM D.O.H. 126
JUNE 1964

FEDERAL ROAD REGION NO.	DISTRICT	PROJ. NO.	SHEET NO.	TOTAL SHEETS
9	COLORADO	F666-2(1)	8	12

CORTEZ-NORTHWEST SECTION 1
RIGHT OF WAY

REVISIONS		
7-17-72	Add TE-22A	KC

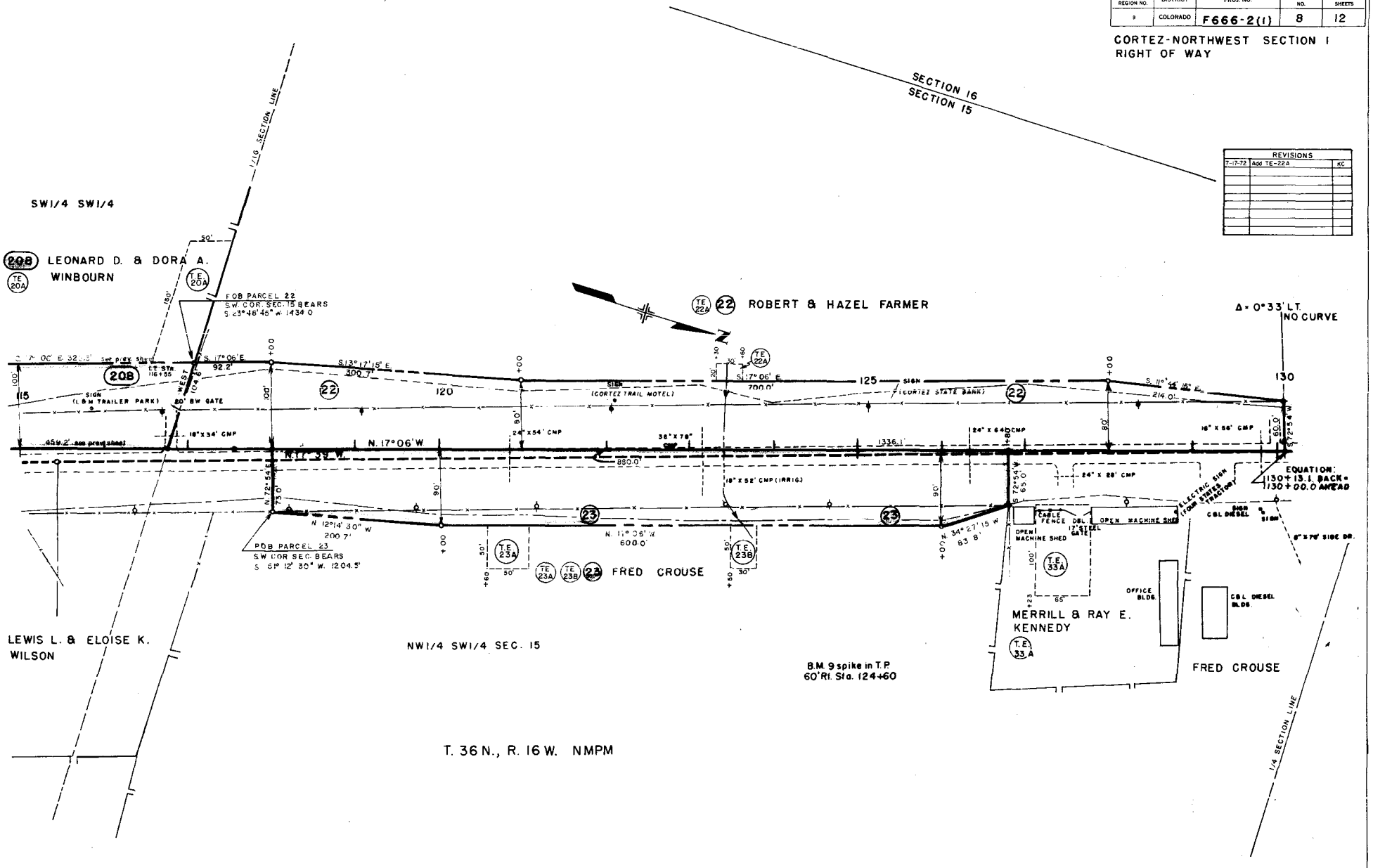

DEPARTMENT OF HIGHWAYS, STATE OF COLORADO
FORM D. O. H. 726
JUNE 1964

FEDERAL ROAD REGION NO.	DISTRICT	PROJ. NO.	SHEET NO.	TOTAL SHEETS
9	COLORADO	F666-2(1)	9	12

CORTEZ-NORTHWEST SECTION I
RIGHT OF WAY

REVISIONS		
7-17-72	Add Par. 40, TE-22B, TE-39A, TE-40A, TE-23C, TE-36A, & TE-34B	KC

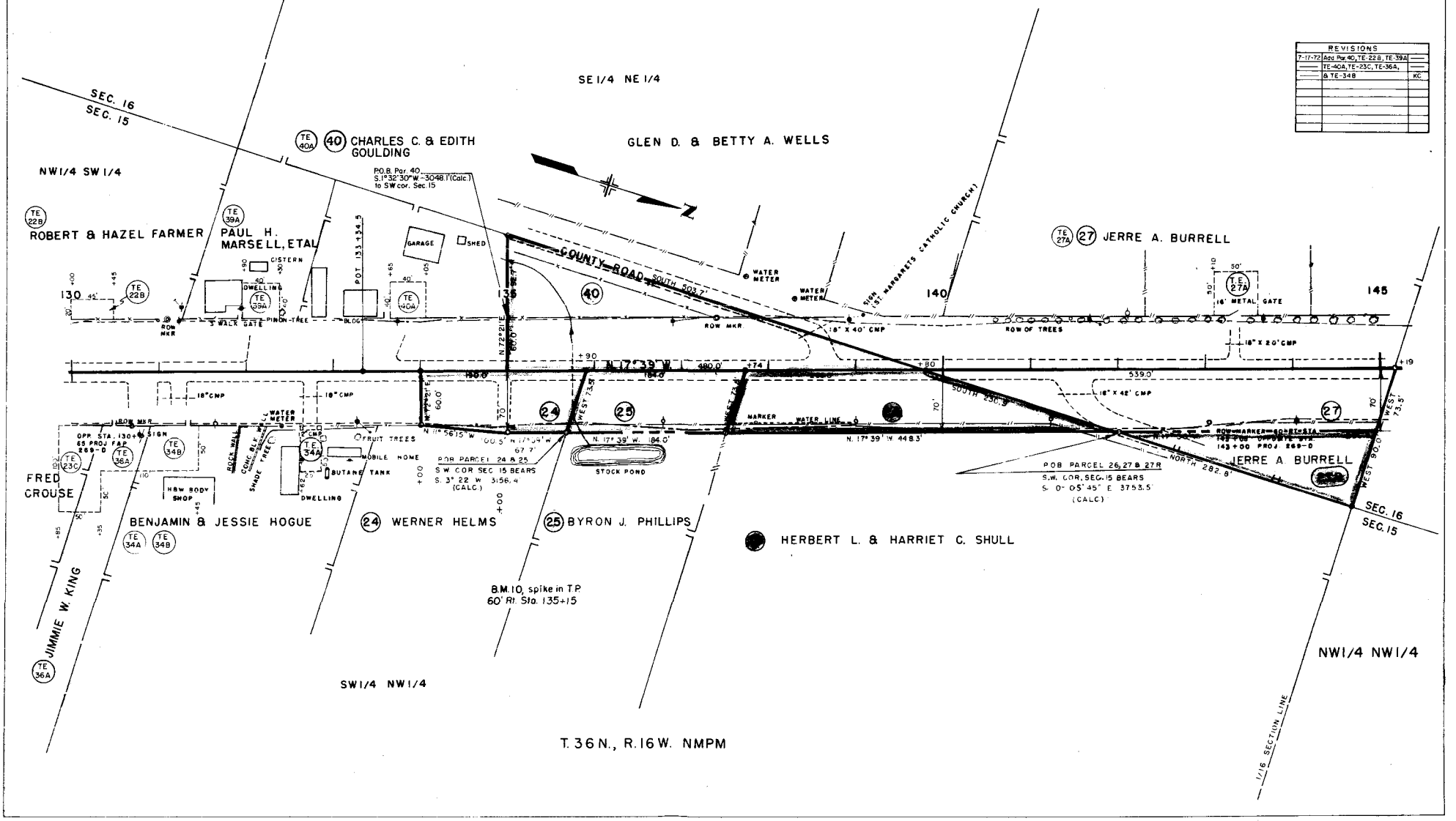

DEPARTMENT OF HIGHWAYS, STATE OF COLORADO
FORM D. O. H. 126
JUNE 1964

FEDERAL ROAD REGION NO.	DISTRICT	PROJ. NO.	SHEET NO.	TOTAL SHEETS
9	COLORADO	F666-2(1)	10	12

CORTEZ-NORTHWEST SECTION I
RIGHT OF WAY

REVISIONS		

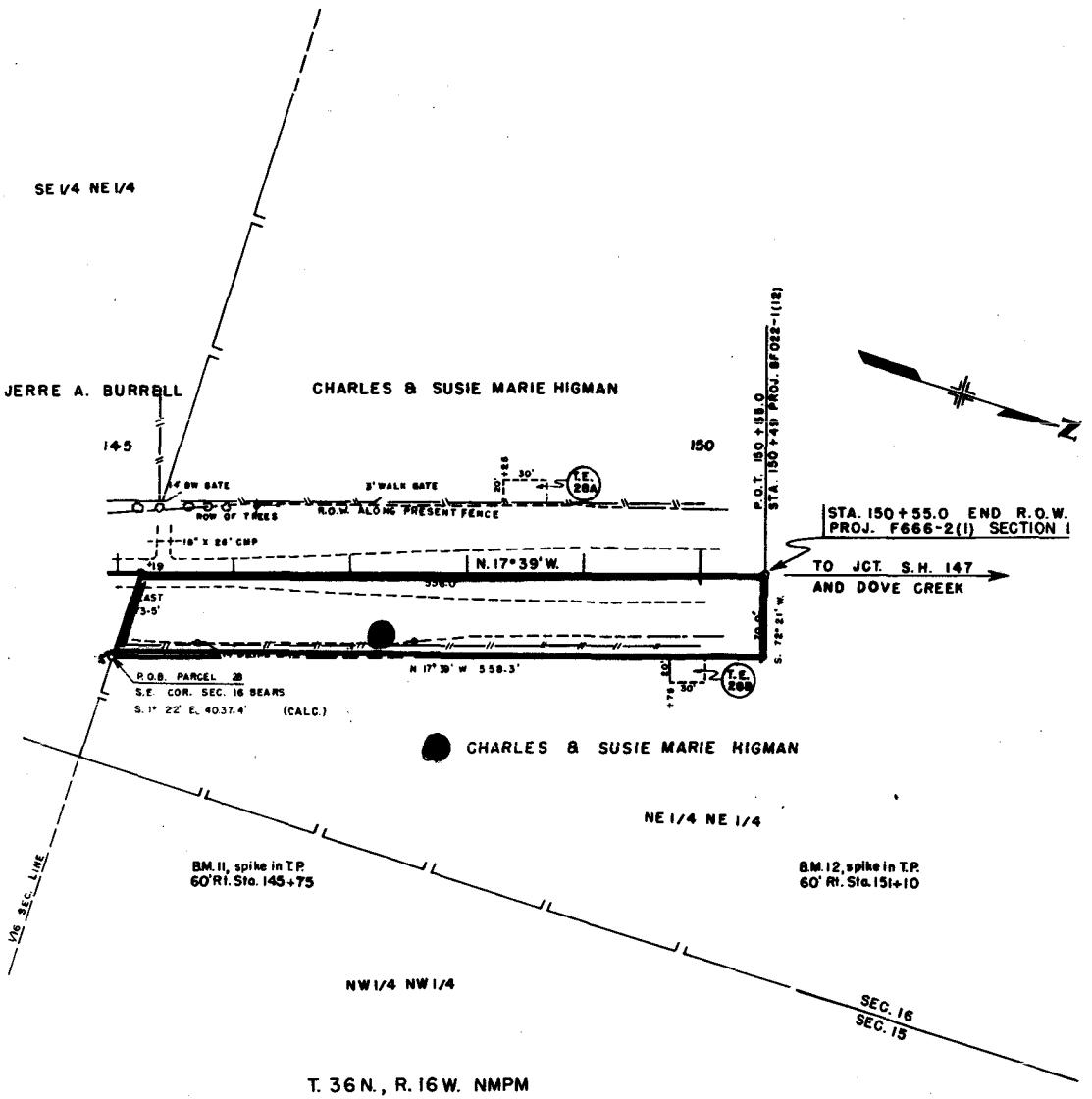

FEDERAL ROAD REGION NO.	DIVISION	PROJ. NO.	SHEET NO.	TOTAL SHEETS
9	COLORADO	F666-2(1)	11	12

CORTEZ-NORTHWEST SECTION I
RIGHT OF WAY

REVISIONS		
11-4-71	Rev. Par. 5	JM
12-5-73	Add Par. 38	KC
12-18-73	Add For PE-11	KC

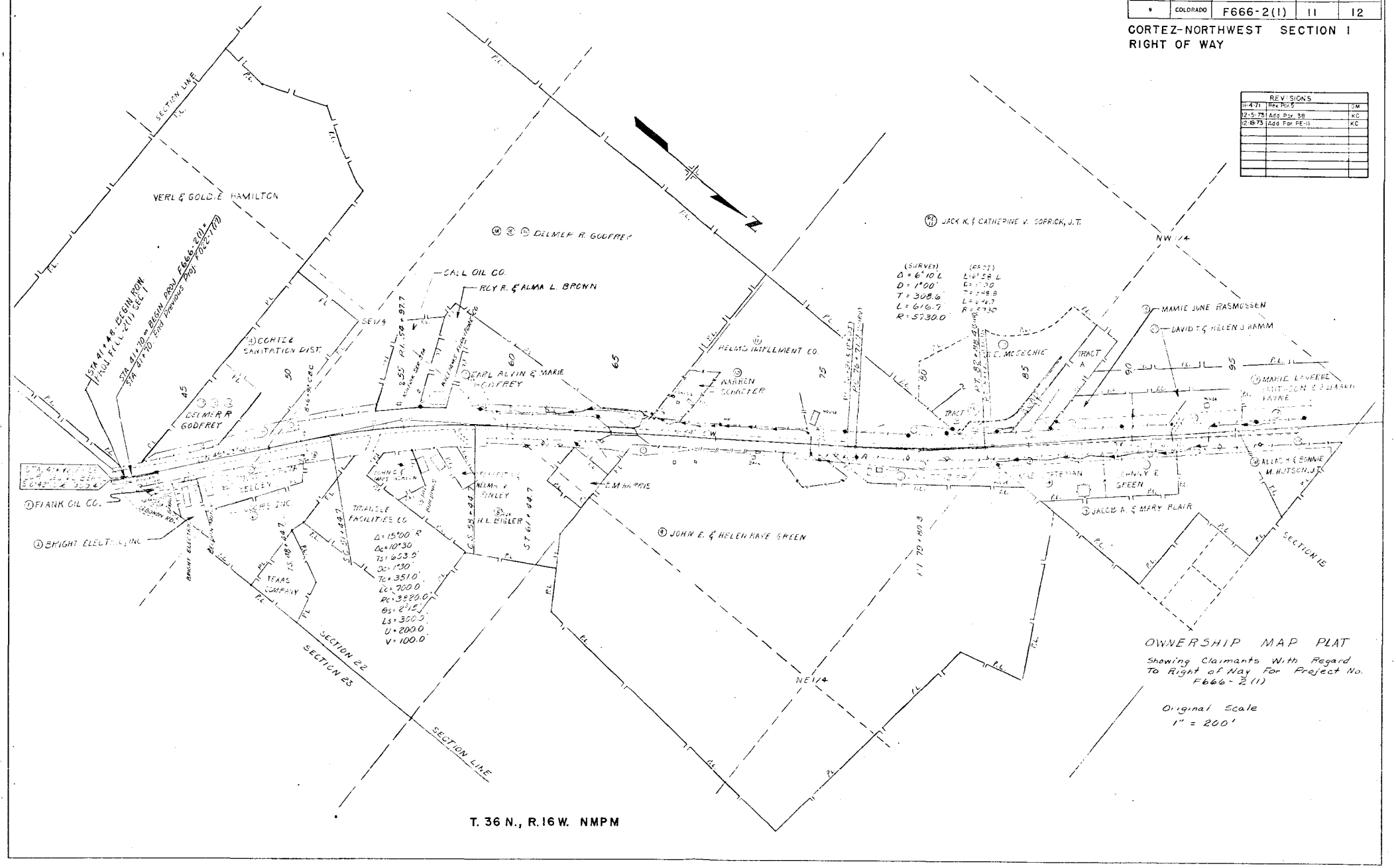

FEDERAL ROAD REGION NO.	DIVISION	PROJ. NO.	SHEET NO.	TOTAL SHEETS
9	COLORADO	F666-2(1)	12	12

CORTEZ-NORTHWEST SECTION I
RIGHT OF WAY

REVISIONS		
7-17-72	Change Partial Ownership to Kreg	
	B Add Par. 40	KC
12-5-73	Add Par. 58	KC