TITLE SHEET

STATE DEPARTMENT OF HIGHWAYS
DIVISION OF HIGHWAYS — STATE OF COLORADO

FEDERAL HIGHWAY ADMINISTRATION	DIVISION	PROJECT NO	SHEET NO.
	COLORADO	HES 0005(4)	1

RIGHT OF WAY
EAST SIDE - MONARCH PASS

REVISION	
1-12-83	CORRECTION
	CANCEL 1-12-83

CONVENTIONAL SIGNS

County Line
Township or Range Line
Land Lines
Property or Tract Line
City Limits
Railroad
Existing Road
New Road

Control of Access
Access Denied by Deed
Right of Way Line
Protected by Freeway (Virgin Location)
Top of Cuts
Toe of Fills
Barbed Wire Fence
Chain Link Fence
Woven Wire - Combination Fence
Snow Fence
Wood Fence
Deer Fence

Trees
Deciduous
Coniferous

Tel. & Telag. Lines
Electric Lines
Elec. Trans. Tower
Buried Tel. Cable
Buried Electric Cable
Gas Main
Oil Main
Water Main
Sanitary Sewers
Storm Sewers

Road Approaches

Section Corner
Center of Section

Culverts & Drains
Proposed
Existing
Proposed
Existing (To be removed)

Bridges
Existing (To be removed)

RIGHT OF WAY PLAN OF PROPOSED
FEDERAL AID PROJECT NO. HES 0005(4)
STATE HIGHWAY NO. 50
CHAFFEE COUNTY
RIGHT OF WAY

SCALE OF ORIGINAL DRAWINGS
PLAN SHEETS 1" = 50'

INDEX OF SHEETS

1.) TITLE SHEET
2.) PLAN SHEET w/ TABULATION

R. 6 E. | R. 7 E.

T. 50 N.

T. 49 N.

Location of Project HES 0005(4)

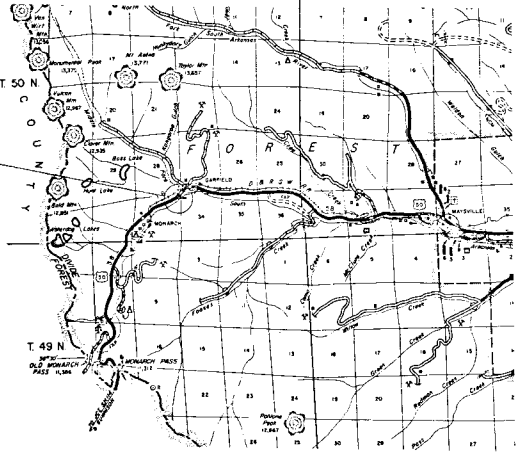

SCALE in MILES
0 1 2 3

N

DIVISION OF HIGHWAYS

APPROVED

CHIEF ENGINEER — DATE

DEPARTMENT OF TRANSPORTATION
FEDERAL HIGHWAY ADMINISTRATION

APPROVED — DATE

DIVISION ADMINISTRATOR

Sub. Sit
82154

PROJECT NO.	DIVISION	PROJ. NO.	SHEET	TOTAL SHEETS
	COLORADO	HES 0025(4)	2	2

RIGHT OF WAY
EAST SIDE - MONARCH PASS

REVISIONS
DATE | CORRECTION OF DATA | BY

T. 50 N., R. 6 E., N.M.P.M.

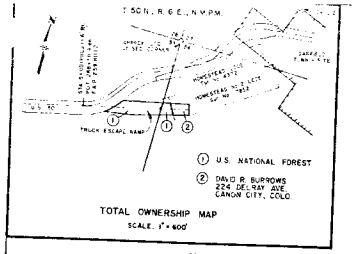

1 U.S. NATIONAL FOREST
2 DAVID R. BURROWS
224 DEL RAY AVE.
CANON CITY, COLO.

TOTAL OWNERSHIP MAP
SCALE: 1" = 400'

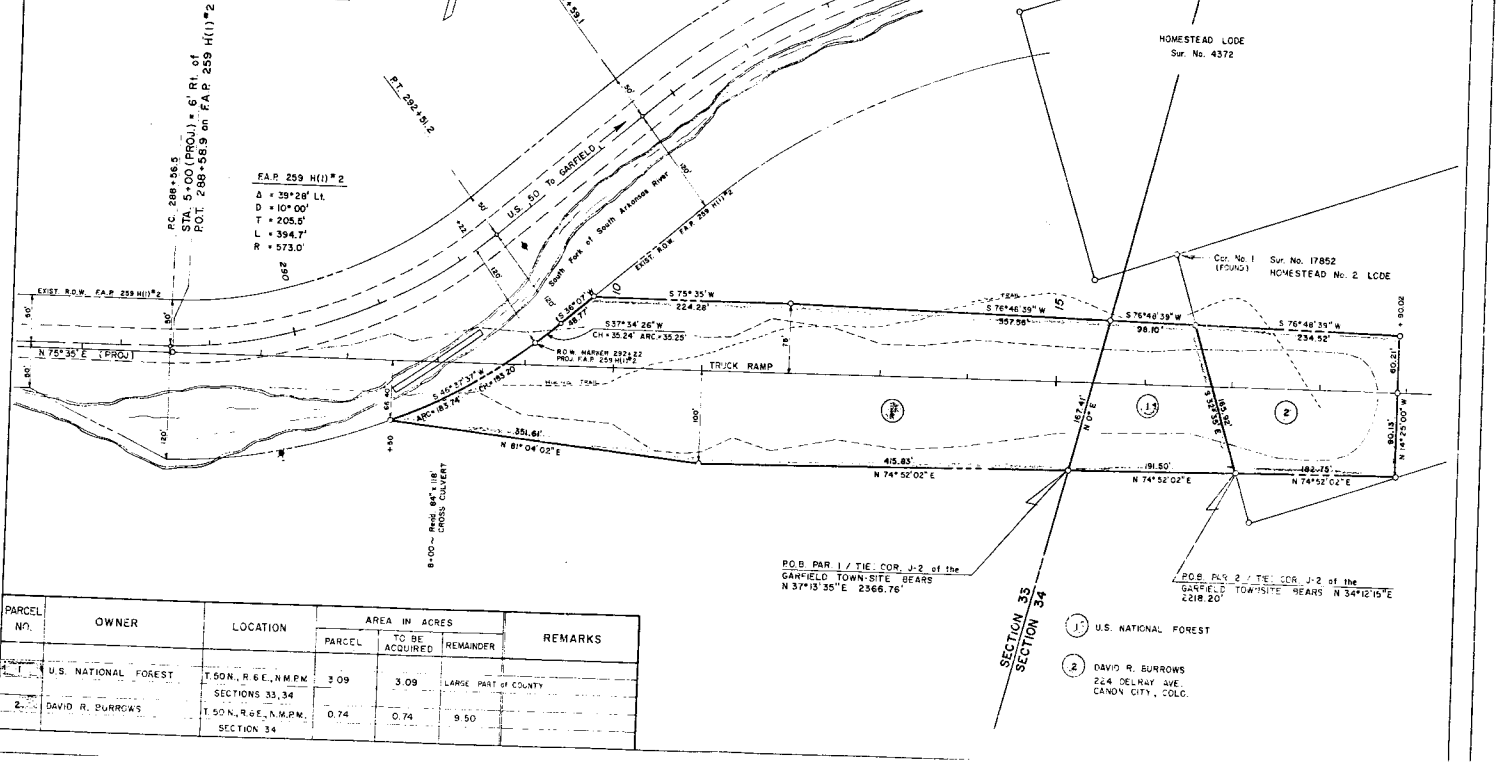

PARCEL NO.	OWNER	LOCATION	AREA IN ACRES			REMARKS
			PARCEL	TO BE ACQUIRED	REMAINDER	
1	U.S. NATIONAL FOREST	T. 50 N., R. 6 E., N.M.P.M. SECTIONS 33, 34	3.09	3.09	LARGE PART of COUNTY	
2	DAVID R. BURROWS	T. 50 N., R. 6 E., N.M.P.M. SECTION 34	0.74	0.74	9.50	