SHEET

STATE DEPARTMENT OF HIGHWAYS
DIVISION OF HIGHWAYS — STATE OF COLORADO

COLORADO	HES 0005(5)	

RIGHT OF WAY
S.H. 550 COAL BANK HILL

REVISIONS

CONVENTIONAL SIGNS

Country Line
Township or Range Line
Land Lines
Property or Tract Line
City Limits
Railroad
Existing Road
New Road

Control of Access
Access denied by Deed
Right of Way Line
Protected by Freeway (Virgin Location)
Top of Cuts
Toe of Fills
Barbed Wire Fence
Chain Link Fence
Woven Wire - Combination Fence
Snow Fence
Wood Fence
Deer Fence

Trees
Deciduous
Coniferous

Tel & Teleg. Lines
Electric Lines
Elec. Trans. Tower
Buried Tel. Cable
Buried Electric Cable
Gas Main
Oil Main
Water Main
Sanitary Sewers
Storm Sewers

Road Approaches

Section Corner
Center of Section

Culverts & Drains
Proposed
Existing
Proposed
Existing (To be deleted)

Bridges
Existing (To be deleted)

RIGHT OF WAY PLAN OF PROPOSED

FEDERAL AID PROJECT NO. HES 0005(5)

STATE HIGHWAY NO. 550

SAN JUAN COUNTY

RIGHT OF WAY

SCALE OF ORIGINAL DRAWINGS

PLAN SHEETS 1" = 50'
DETAIL SHEETS 1" =
OWNERSHIP MAPS 1" =

R.O.W. LENGTH OF PROJECT = 0.42 MILES

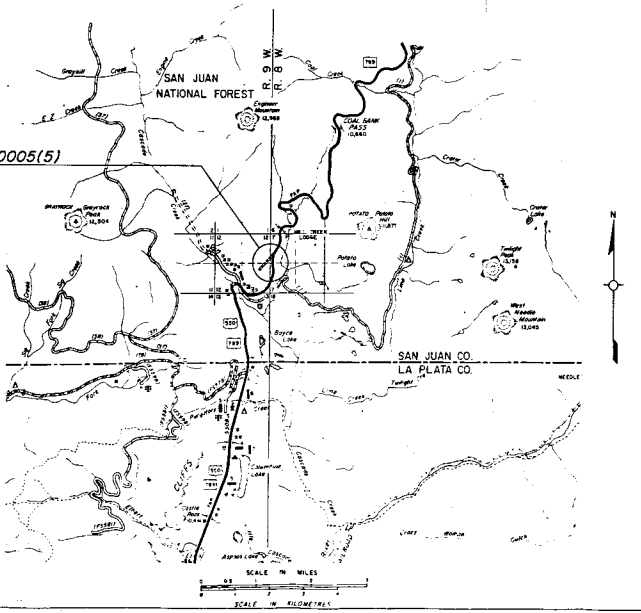

DIVISION OF HIGHWAYS
APPROVED
DISTRICT ENGINEER DATE

DEPARTMENT OF TRANSPORTATION
FEDERAL HIGHWAY ADMINISTRATION
APPROVED DATE
DIVISION ADMINISTRATOR

DIST 5 9/83
83221

STATE OF COLORADO, DEPARTMENT OF HIGHWAYS
DIVISION OF HIGHWAYS
R.O.W. PROP. NO. -36
REVISED FEB. 1974

R. O. W. TABULATION OF PROPERTIES IN SAN JUAN COUNTY S. H. NO. 550

FEDERAL AID PROJECT NO.	DIV. 5	PROJECT NO	SHEET NO
100	COLORADO	HES 0005(5)	2

RIGHT OF WAY
S.H. 550 COAL BANK HILL

PARCEL NO.	OWNER	ADDRESS	LOCATION	AREA IN ACRES: PARCEL	TO BE ACQUIRED	REMAINDER LEFT	REMAINDER RIGHT	PARCEL NO	REMARKS	REVISIONS
1	U.S. NATIONAL FOREST		SEC. 7, T.39N., R. 8 W. N.M.P.M. SAN JUAN NATIONAL FOREST	4.45	3.57	LARGE	PART OF	1		
1	" "	" "	SEC. 12, T.39N., R.9 W. N.M.P.M. SAN JUAN NATIONAL FOREST	5.06	5.06	COUNTY		1		

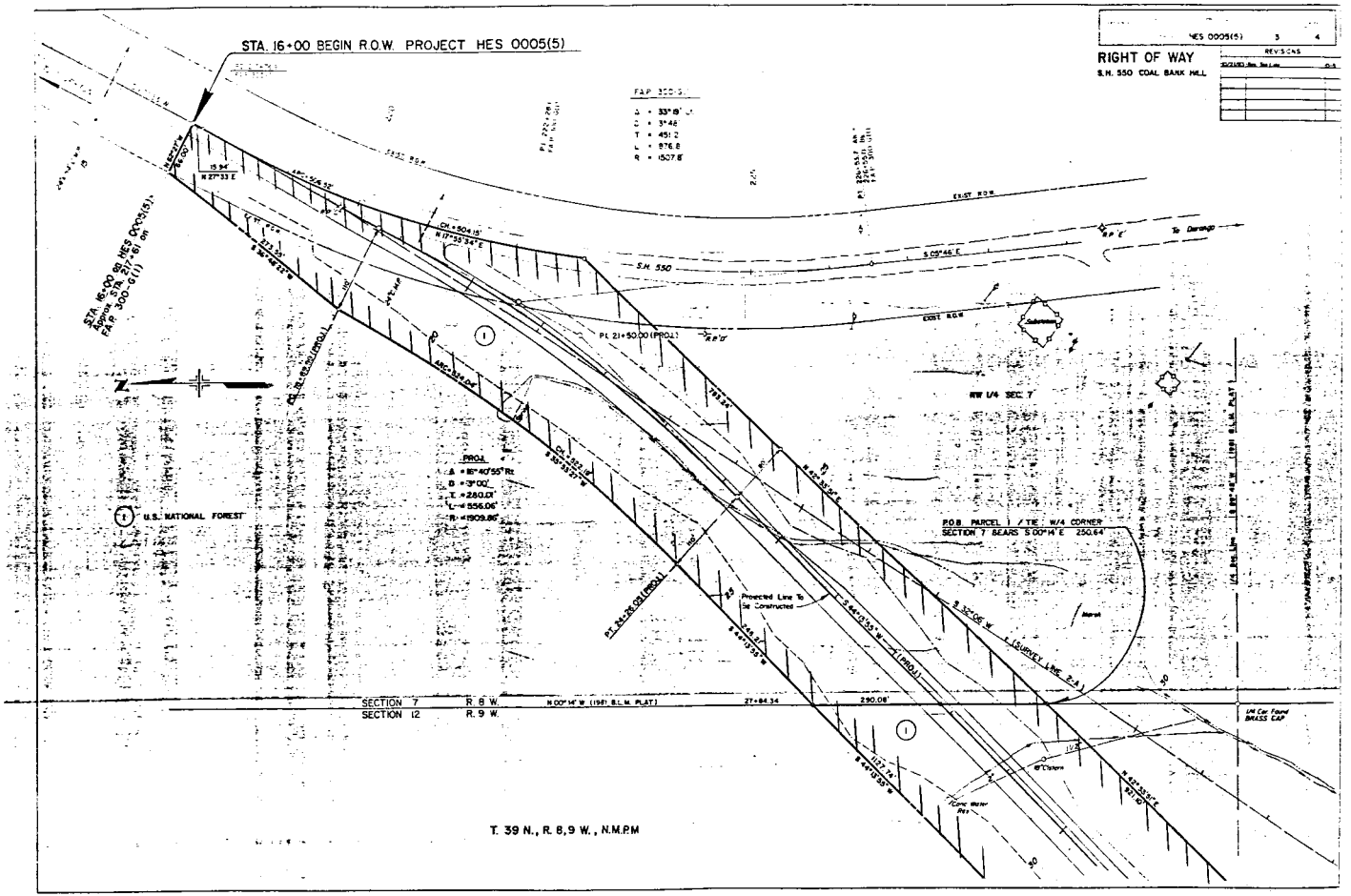
HES 0005(5) 3 4
RIGHT OF WAY
S.H. 550 COAL BANK HILL
REVISIONS
STA. 16+00 BEGIN R.O.W. PROJECT HES 0005(5)
STA. 16+00 BL HES 0005(5)
Approx. STA. 21+61 on
F.A.P. 300-6(11)
F.A.P. 300-5
Δ = 33°18'
D = 3°48'
T = 451.2
L = 876.8
R = 1507.8
N 27°33 E
15.94'
EXIST. R.O.W.
S.H. 550
S 09°46' E
To Durango
EAST R.O.W.
PL 21+50.00 (PROJ.)
PROJ.
Δ = 16°40'55" Rt.
D = 3°00'
T = 280.01'
L = 556.06'
R = 1909.86'
U.S. NATIONAL FOREST
NW 1/4 SEC. 7
POB PARCEL 1 / TE W/4 CORNER
SECTION 7 BEARS S 00°14' E 250.64'
Projected Line To Be Constructed
S 32°06' W
(SURVEY LINE 2-A)
SECTION 7 R. 8 W.
SECTION 12 R. 9 W.
N 00°14' W (1981 B.L.M. PLAT)
290.08'
1/4 Cor. Found BRASS CAP
T. 39 N., R. 8,9 W., N.M.P.M.

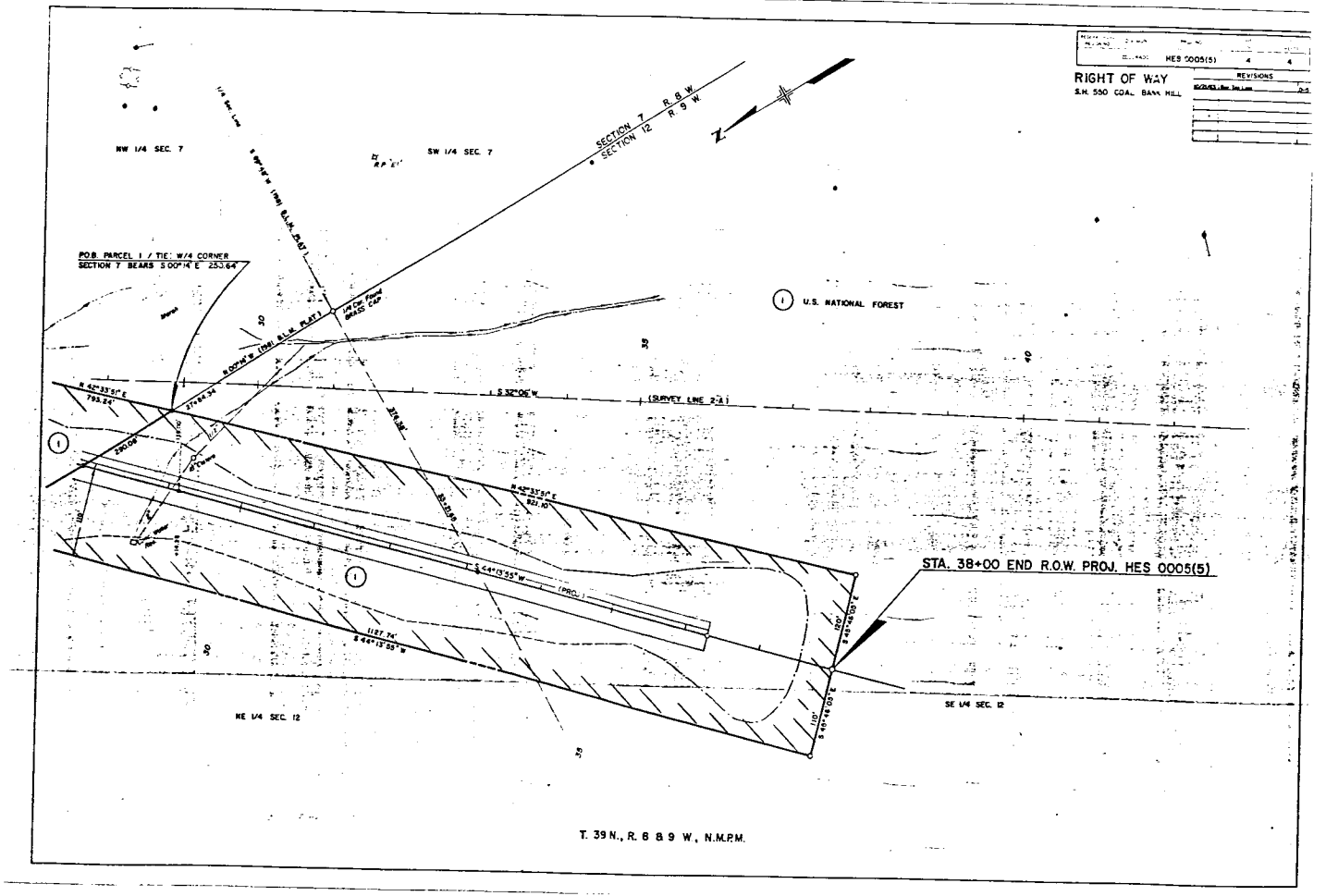
HES 0005(5)
4
4
RIGHT OF WAY
S.H. 550 COAL BANK HILL
REVISIONS
NW 1/4 SEC. 7
SW 1/4 SEC. 7
SECTION 7 R 8 W
SECTION 12 R 9 W
N
POB PARCEL 1 / TIE: W/4 CORNER
SECTION 7 BEARS S 00°14' E 253.64'
U.S. NATIONAL FOREST
S 32°06' W
(SURVEY LINE 2-A)
N 42°33'51" E
795.24'
S 44°13'55" W
(PROJ.)
STA. 38+00 END R.O.W. PROJ. HES 0005(5)
NE 1/4 SEC. 12
SE 1/4 SEC. 12
T. 39 N., R. 8 & 9 W., N.M.P.M.