

COLORADO DEPARTMENT OF HIGHWAYS

PLAN AND PROFILE OF PROPOSED FEDERAL AID PROJECT NO. I-25-2(39)163 STATE HIGHWAY NO. 1 DOUGLAS & EL PASO COUNTIES RIGHT OF WAY

REVISIONS			FEDERAL ROAD REGION NO.	DIVISION	PROJ NO	SHEET NO	TOTAL SHEETS
2-19-63	Added Beg & End Sta	FCM	9	COLORADO	I-25-2(39)163	1	
2-19-63	Added Note	FCM					

INDEX OF SHEETS

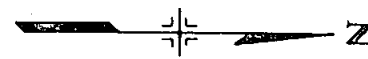
SHEET No.

1-	Title Sheet
2-	Tabulation of Property
2A-	Tabulation of Gates to be closed
3-25-	Plan and Profile Sheets and Detail Sheets Showing Right of Way.
26-29-	Ownership Map

SCALES OF ORIGINAL DRAWINGS

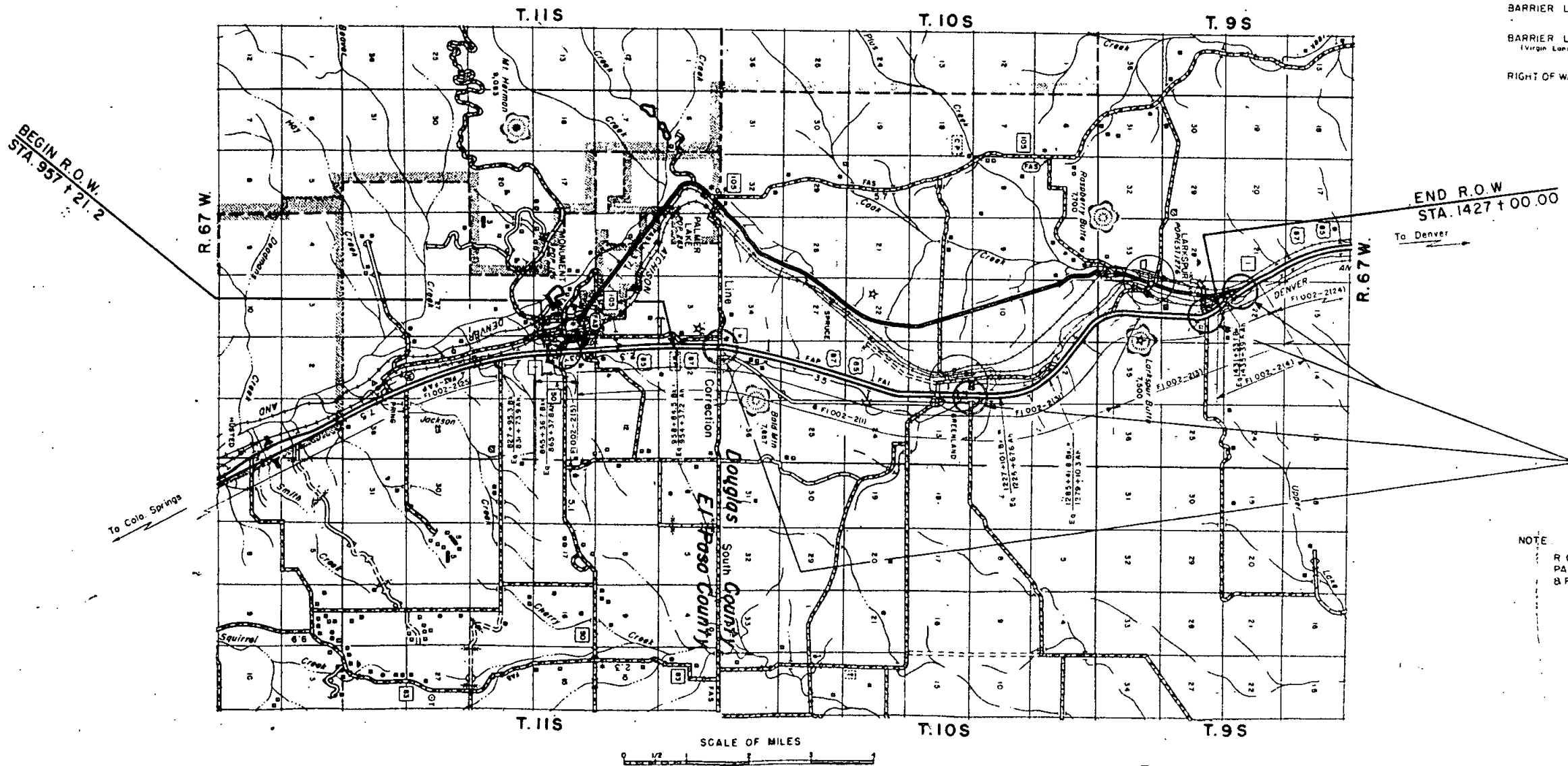
ON PLAN. 1 IN = 100 FT
ON PROFILE. 1 IN = 100 FT HORIZONTAL
1 IN = 10 FT VERTICAL

GRADE LINE ON PROFILE IS SHOWN AS GRADE OF FINISHED ROAD



CONVENTIONAL SIGNS

CENTER LINE		PLAN SHEET		TITLE SHEET
RIGHT OF WAY LINE				
COUNTY LINE				
TOWNSHIP OR RANGE LINE				
LAND LINES		SECTION LINE		1/4 SECTION LINE
				1/16 SECTION LINE
RAILROAD		TITLE SHEET		PLAN SHEET
BARBED WIRE FENCE				
COMBINATION WIRE FENCE				
SNOW FENCE				
TELEPHONE & TELEGRAPH LINES				
POWER LINE				
DETOUR				
PRESENT ROAD (PLAN SHEETS)				
ACCESS DENIED BY DEED				
BARRIER LINE				
BARRIER LINE (Virgin Land)				
RIGHT OF WAY				



LOCATION OF
PROJ. I 25-2(39)163

NOTE

R O W CONSISTS OF CLOSING 14 GATES AND ADDITIONAL PARCELS FOR INTERCHANGES, REFER PROJECT F1002-2(1) & F1002-2(31) FOR PREVIOUS R O W PURCHASED

R.O.W. TABULATION OF PROPERTIES IN DOUGLAS & EL PASO COUNTIES S.H.No. 1 PROJ. I 25-2(39)163

FEDERAL ROAD DIVISION NO.	DISTRICT	PROJ. NO.	SHEET NO.	TOTAL SHEETS
9	COLORADO	I 25-2(39)163	2	

RIGHT OF WAY MONUMENT-LARKSPUR (Interchange)

PARCEL NO.	OWNER	ADDRESS	LOCATION	AREA IN ACRES							REMARKS	NO.
				TOTAL LAND IN TRACT	PARCEL	TO BE ACQUIRED						
			El Paso County T. 11 S., R. 67 W.									
											REVISIONS	
											3-14-63	6 Rev. FCM
											3-26-63	Name Change Par 1 & 2 AWP
											4-15-63	Name Change 9, 10, & 11 AWP
											4-24-63	Rev Parcel No. 1 LRV
											7-22-63	Name Change Parcels 1 Rev B 2 LRV
											8-7-63	Rev. Par. 10 & Added Par 12 FCM
											8-19-63	Rev Parcels 10 Rev B 12 LRV
											10-3-63	Rev Parcel No. 4 DJF
											10-14-63	Deleted Par. 9 & Added PE 11 FCM
1 Rev.	Scott Ferguson & John C. Westlund		N.W. 1/4 Sec. 2		2.667	2.445					Sheet No. 4, 5, 6 and 7	1 Rev.
2	George Hall Plowman & Margaret Ann Plowman		N.W. 1/4 Sec. 2		5.277	4.872					Sheet No. 4, 5, 6 and 7	2
TE 2	George Hall Plowman & Margaret Ann Plowman		N.W. 1/4 Sec. 2 Douglas County T. 10 S., R. 67 W.		0.198	0.198					Temporary Easement	TE 2
3	Greenland Land & Cattle Co.		S.W. 1/4 Sec. 35		3.260	2.847					Sheet No. 4, 5, 6 and 7	3
4 Rev.	Greenland Land & Cattle Co.		S.W. 1/4 Sec. 35		6.719	4.959					Sheet No. 4, 5, 6 and 7	4 Rev.
5	Greenland Land & Cattle Co.		S.E. 1/4 Sec. 14		0.887	0.887					Sheet No. 12	5
6 Rev.	Greenland Land & Cattle Co.		N.E. 1/4 of the N.E. 1/4 Sec. 14		0.877	0.758					Sheet No. 13 and 14	6 Rev.
7	Greenland Land & Cattle Co.		N.E. 1/4 Sec. 14		2.263	2.104					Sheet No. 13 and 14	7
8	Greenland Land & Cattle Co.		N.W. 1/4 Sec. 13 T. 9 S., R. 67 W.		0.048	0.028					Sheet No. 13 and 14	8
9	Deleted		S.W. 1/4 Sec. 27								Sheet No. 22	9
10 Rev. 2	J.A. Cattle Co. A Texas Corp.		N.W. 1/4 Sec. 27		1.281	0.789					Sheet No. 23, 24 and 25	10 Rev. 2
11	J.A. Cattle Co. A Texas Corp.		N.W. 1/4 Sec. 27		2.617	2.617					Sheet No. 23, 24 and 25	11
PE 11	J.A. Cattle Co.		N. 1/2 Sec. 27		0.029	0.029					Permanent Easement	PE 11
12 Rev.	Norm Smith		N.W. 1/4 Sec. 27 T. 10 S., R. 67 W.		0.941	0.941						12
TE-11	Greenland Land & Cattle Co		S.W. 1/4 Sec. 2		0.735	0.735					Temporary Easement, Sheet No. 17	TE 11
TE-10	Greenland Land & Cattle Co.		S.W. 1/4 Sec. 2		1.327	1.327					Temporary Easement, Sheet No. 17	TE 10

R. O. W. TABULATION OF PROPERTIES IN DOUGLAS & EL PASO COUNTIES S.H.No. 1 PROJ. I 25-2(39)163

FEDERAL ROAD DIVISION NO	DISTRICT	PROJ. NO	SHEET NO	TOTAL SHEETS
9	COLORADO	I 25-2(39)163	2-A	

RIGHT OF WAY MONUMENT-LARKSPUR (Interchange)

PARCEL NO.	OWNER	ADDRESS	LOCATION	AREA IN ACRES		REMARKS	NO.
				PARCEL	TO BE ACQUIRED		
	The following parcels are gates to be closed.		T.11 S., R.67 W.				
G-1-A	Scott Ferguson & Mary K. Ferguson		SW 1/4 Sec 2				
G-1	John C. Westlund & Scott Ferguson		NW 1/4 Sec. 2			Sta. 965+42.6	G-1
			T.10 S., R.67 W.				
G-2	Greenland Land & Cattle Co.		N.W. 1/4 Sec. 35			Sta. 1009+00	G-2
G-3	Greenland Land & Cattle Co.		S.W. 1/4 Sec. 26			Sta. 1053+00	G-3
G-4	Greenland Land & Cattle Co.		N.E. 1/4 Sec. 26			Sta. 1071+00	G-4
G-5	Greenland Land & Cattle Co.		N.E. 1/4 Sec. 26			Sta. 1071+00	G-5
G-6	Greenland Land & Cattle Co.		S.E. 1/4 Sec. 23			Sta. 1113+50	G-6
G-7	Greenland Land & Cattle Co.		S.E. 1/4 Sec. 23			Sta. 1113+50	G-7
G-8	Greenland Land & Cattle Co.		N.E. 1/4 Sec. 11			Sta. 1230+50	G-8
G-9	Greenland Land & Cattle Co.		N.E. 1/4 Sec. 11			Sta. 1230+50	G-9
G-11			S.W. 1/4 Sec. 2			Sta. 1276+00	G-11
			T.9 S., R.67 W.				
G-10	Greenland Land & Cattle Co.		S.W. 1/4 Sec. 34			Sta. 1346+50	G-10
G-12	Greenland Land & Cattle Co.		S.W. 1/4 Sec. 34			Sta. 1346+50	G-12
G-13	Greenland Land & Cattle Co.		N.W. 1/4 Sec. 34			Sta. 1378+40	G-13
G-14	Greenland Land & Cattle Co.		N.W. 1/4 Sec. 34			Sta. 1378+70	G-14

REVISIONS		
3-21-63	Name Change G-1	AWP
4-24-63	Deleted G-1	LRJ
5-17-63	Added G-1	PCM
7-22-63	Add G-1-A, Name Change G-1	LRJ

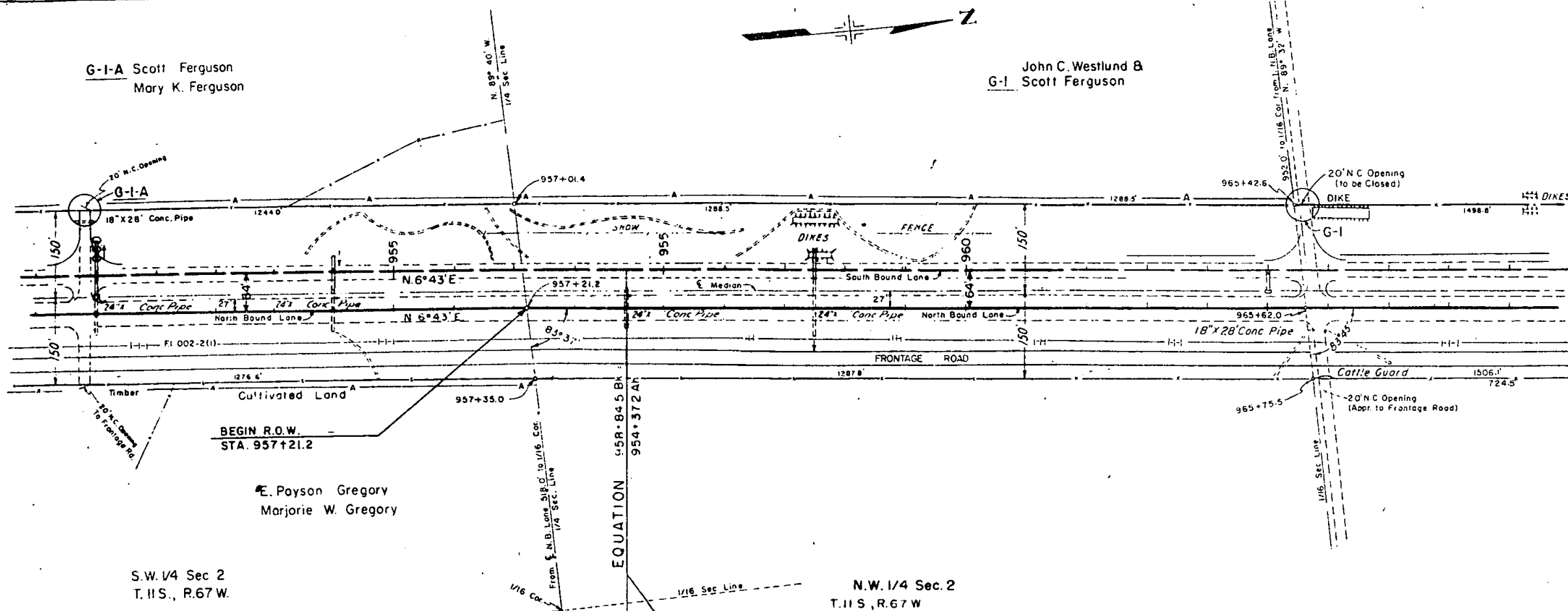
G-1-A Scott Ferguson
Mary K. Ferguson

John C. Westlund &
G-1 Scott Ferguson

FED. ROAD DIV. NO.	DIST.	PROJ. NO.	SHEET No.	TOTAL SHEETS
9	COLO.	1-25-2(39)163	3	

RIGHT OF WAY MONUMENT-LARKSPUR (Interchange)

REVISIONS		
2-19-63	Added Beg. Sta.	FCM
3-21-63	Name Change G-1	AWP
4-25-63	Deleted G-1, Add. Frontage Rd.	LRJ
7-22-63	Add G-1B G-1-A, Extended	
	Frontage Road	LRJ
8-12-63	Changed name on G-1	FCM

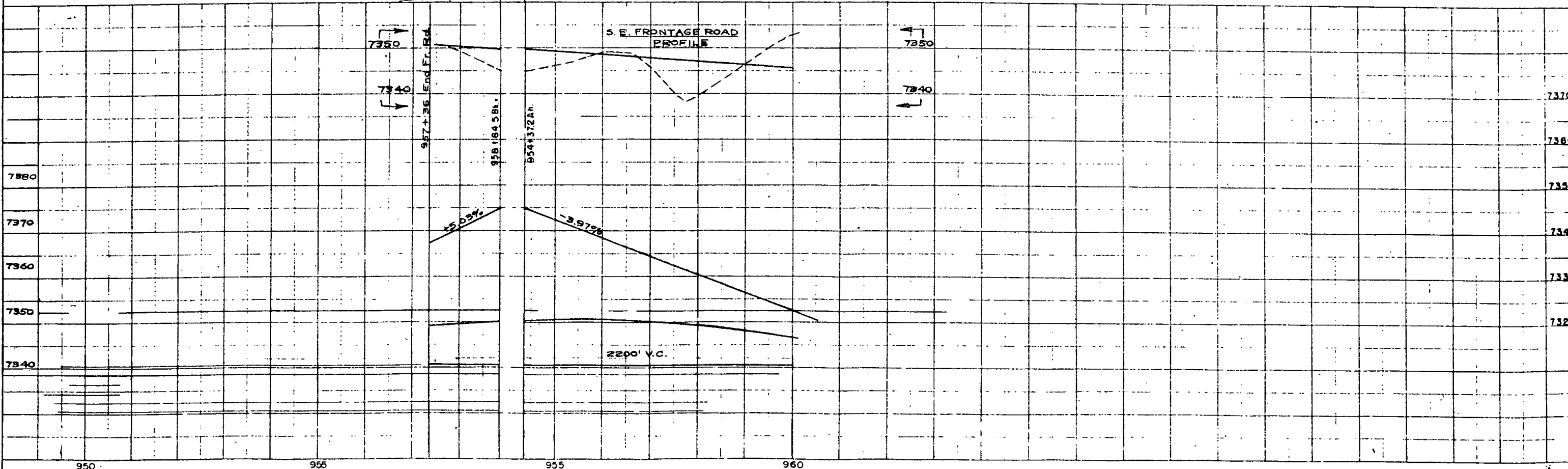


BEGIN R.O.W.
STA. 957+21.2

E. Payson Gregory
Marjorie W. Gregory

S.W. 1/4 Sec 2
T.11 S., R.67 W.

N.W. 1/4 Sec 2
T.11 S., R.67 W.



ESTABLISHED MONUMENT TO CORNER

S.E. 1/4 Sec. 34
T. 10 S., R. 67 W.

S.W. 1/4 Sec. 35
T. 10 S., R. 67 W.

FED. ROAD R.C. NO.	DIVISION	PROJ. NO.	SHEET NO.	TOTAL SHEETS
8	COLL.	I-25-2(39)163	5	

RIGHT OF WAY MONUMENT-LARKSPUR (Interchange)

- ③ Greenland Land & Cattle Co.
- ④ Rev.

S.E. 1/4 Sec. 35
T. 10 S., R. 67 W.

DOUGLAS COUNTY

EL PASO COUNTY

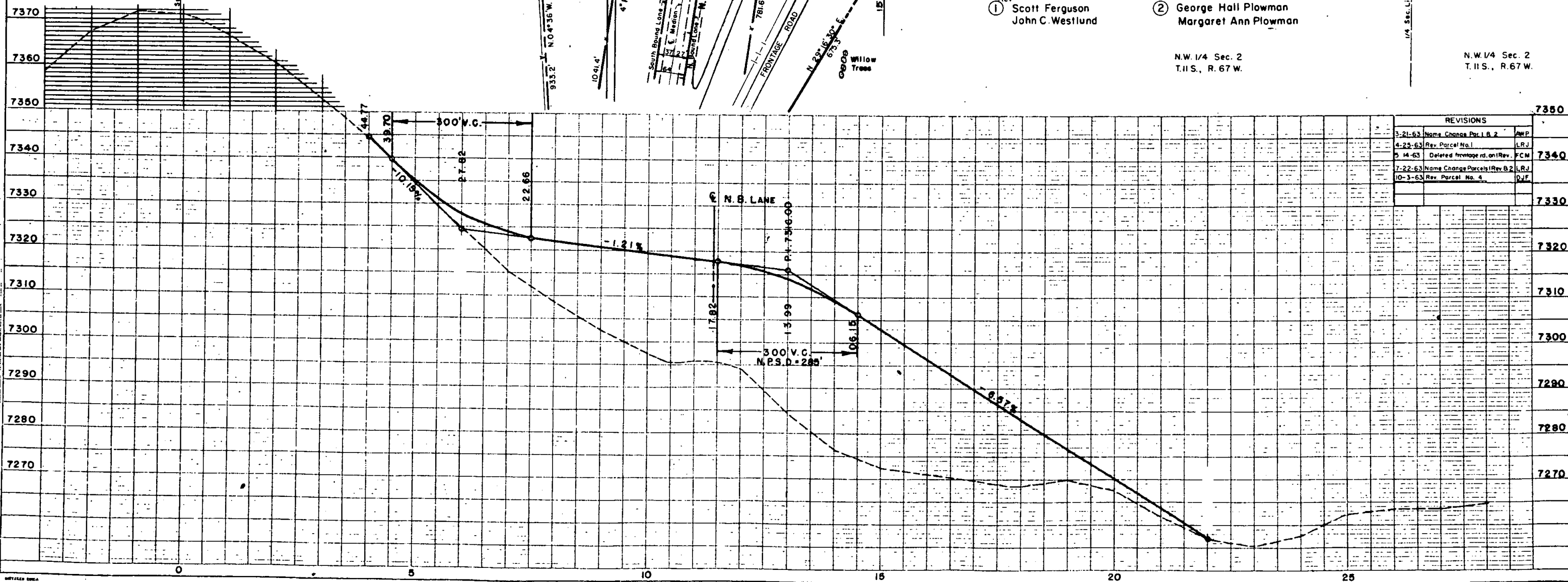
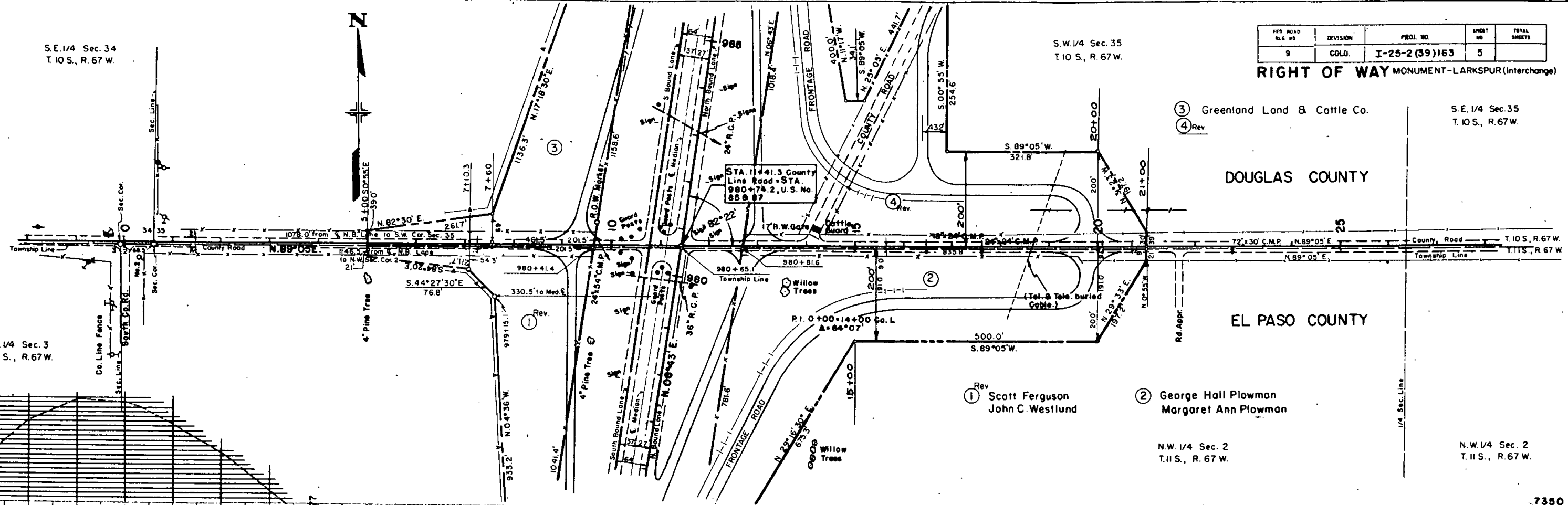
N.W. 1/4 Sec. 2
T. 11 S., R. 67 W.

N.E. 1/4 Sec. 3
T. 11 S., R. 67 W.

- ① Rev. Scott Ferguson
John C. Westlund

- ② George Hall Plowman
Margaret Ann Plowman

N.W. 1/4 Sec. 2
T. 11 S., R. 67 W.



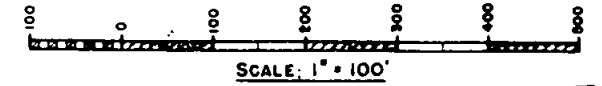
REVISIONS			
3-21-63	Name Change	Par. 1 & 2	AWP
4-25-63	Rev. Parcel No. 1		LRJ
5-14-63	Deleted frontage rd. on	Rev. 1	FCM
7-22-63	Name Change	Parcel 1 Rev. 2	LRJ
10-3-63	Rev. Parcel No. 4		DJF

DMV 20 Years Hence

	Δ	Ts	Ls	Rs	Δc	Dc	Tc	Lc	Rc
A	9°00'	187.78'	180'	3.0'	3°00'	4'	37.51'	75'	1432.5'
B	7°00'	162.64'	150'	3.0'	1°00'	4'	12.90'	25'	1432.5'
C	8°00'	175.20'	150'	3.0'	2°00'	4'	25.00'	100'	1432.5'
D	13°00'	236.27'	150'	3.0'	7°00'	4'	87.62'	175'	1432.5'

FEDERAL ROAD DIVISION NO.	DISTRICT	PROJ. NO.	SHEET NO.	TOTAL SHEETS
9	COLORADO	125-2(39)163	6	

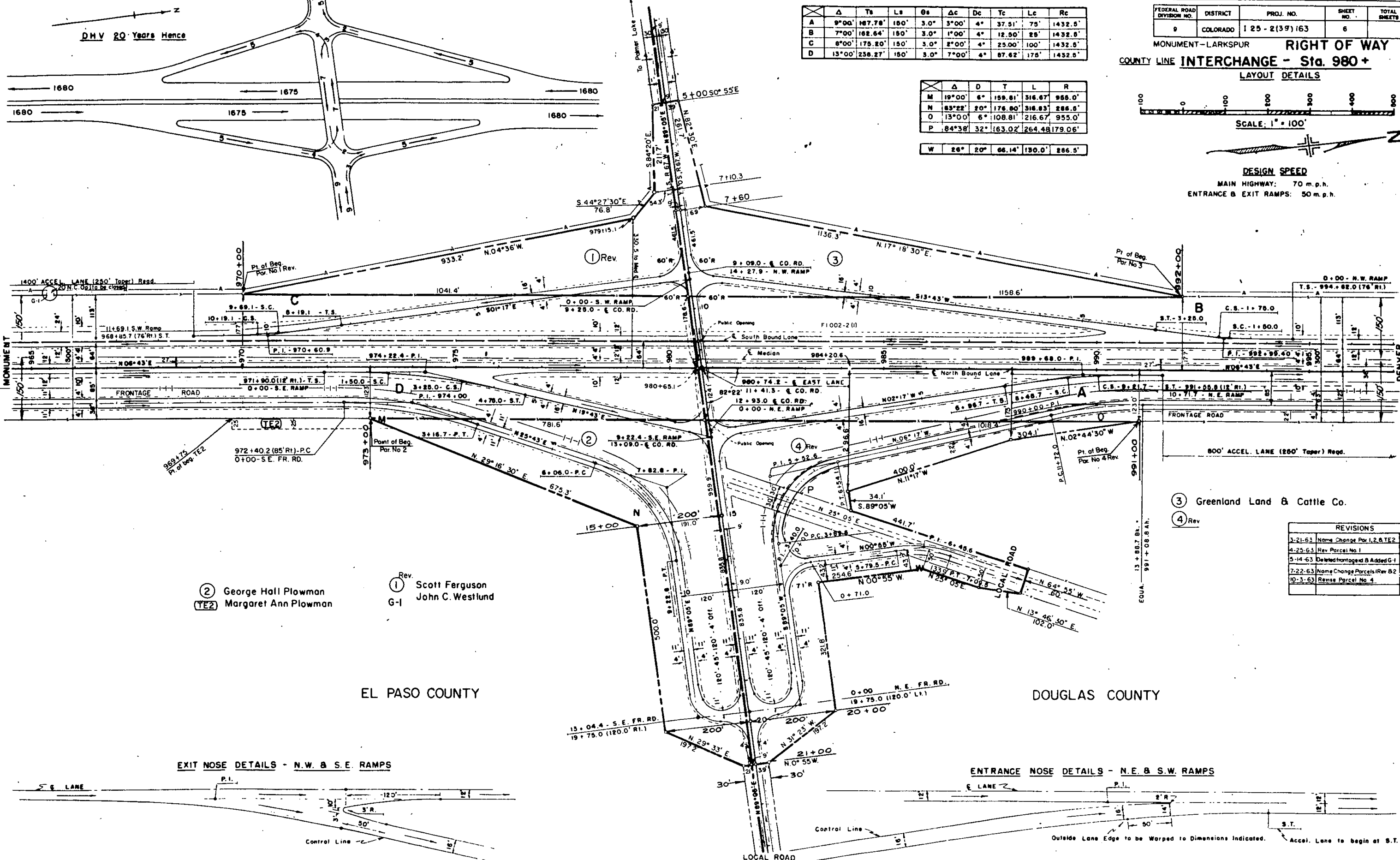
MONUMENT-LARKSPUR
RIGHT OF WAY
 COUNTY LINE INTERCHANGE - Sta. 980 +
 LAYOUT DETAILS



DESIGN SPEED
 MAIN HIGHWAY: 70 m.p.h.
 ENTRANCE & EXIT RAMP: 50 m.p.h.

	Δ	D	T	L	R
M	19°00'	6'	159.81'	316.87'	955.0'
N	83°22'	20'	176.80'	318.83'	286.8'
O	13°00'	6'	108.81'	216.67'	955.0'
P	84°38'	32'	163.02'	264.48'	179.06'

W	26°	20'	66.14'	130.0'	286.5'
---	-----	-----	--------	--------	--------

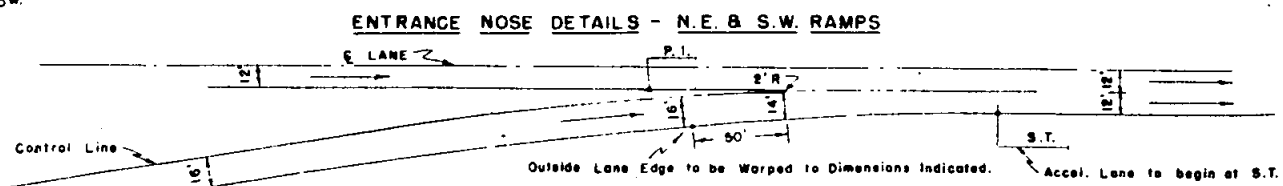
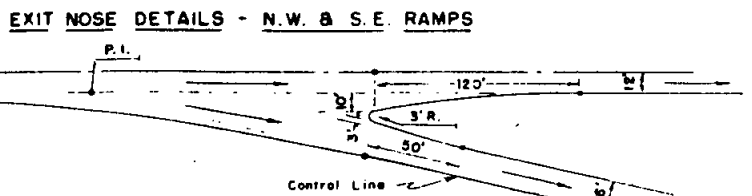


② George Hall Plowman
 Margaret Ann Plowman

① Rev. Scott Ferguson
 John C. Westlund
 G-1

③ Greenland Land & Cattle Co.
 ④ Rev.

REVISIONS		
3-21-63	Name Change Par. 1, 2, & TE2	AWP
4-25-63	Rev. Parcel No. 1	LRJ
5-14-63	Deleted frontage B Added G-1	FCM
7-22-63	Name Change Parcels I Rev 82	LRJ
10-3-63	Reverse Parcel No. 4	DJE



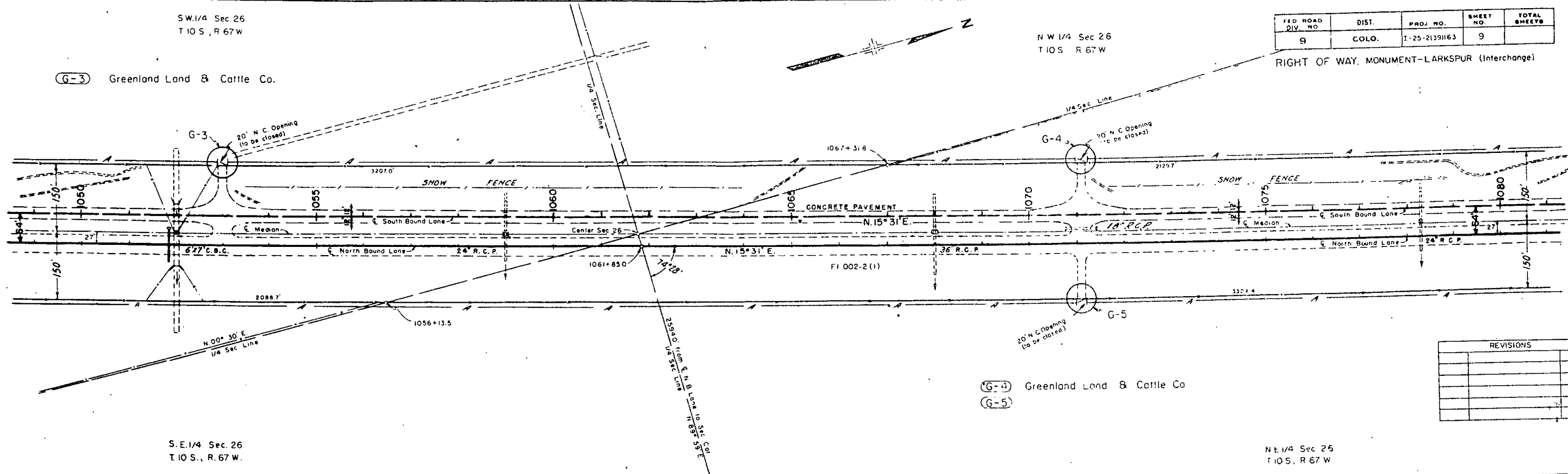
SW 1/4 Sec 26
T 10 S., R 67 W

NW 1/4 Sec 26
T 10 S. R 67 W

FED ROAD DIV. NO.	DIST.	PROJ. NO.	SHEET NO.	TOTAL SHEETS
9	COLO.	I-25-21391163	9	

RIGHT OF WAY, MONUMENT-LARKSPUR (Interchange)

G-3 Greenland Land & Cattle Co.



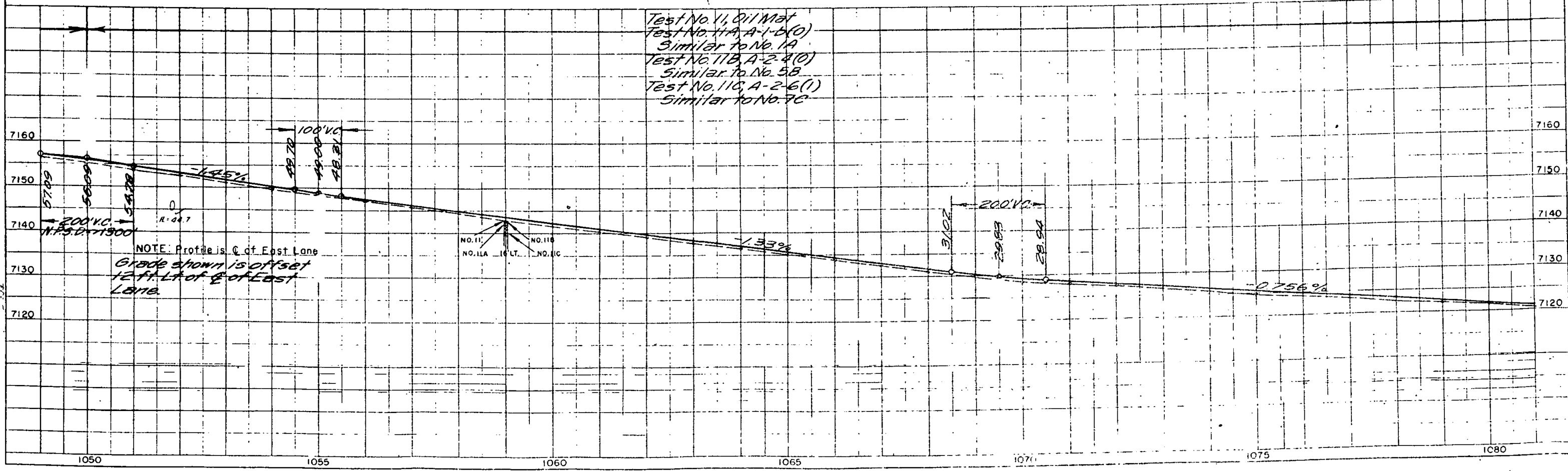
SE 1/4 Sec 26
T 10 S., R 67 W

NE 1/4 Sec 26
T 10 S., R 67 W

G-4 Greenland Land & Cattle Co
G-5

REVISIONS	

Test No. 11, Oil Mat
Test No. 11A, A-1-B(0)
Similar to No. 1A
Test No. 11B, A-2-A(0)
Similar to No. 5B
Test No. 11C, A-2-B(1)
Similar to No. 7C



NOTE: Profile is C of East Lane
Grade shown is offset
12 ft. Lt of E of East
Lane.

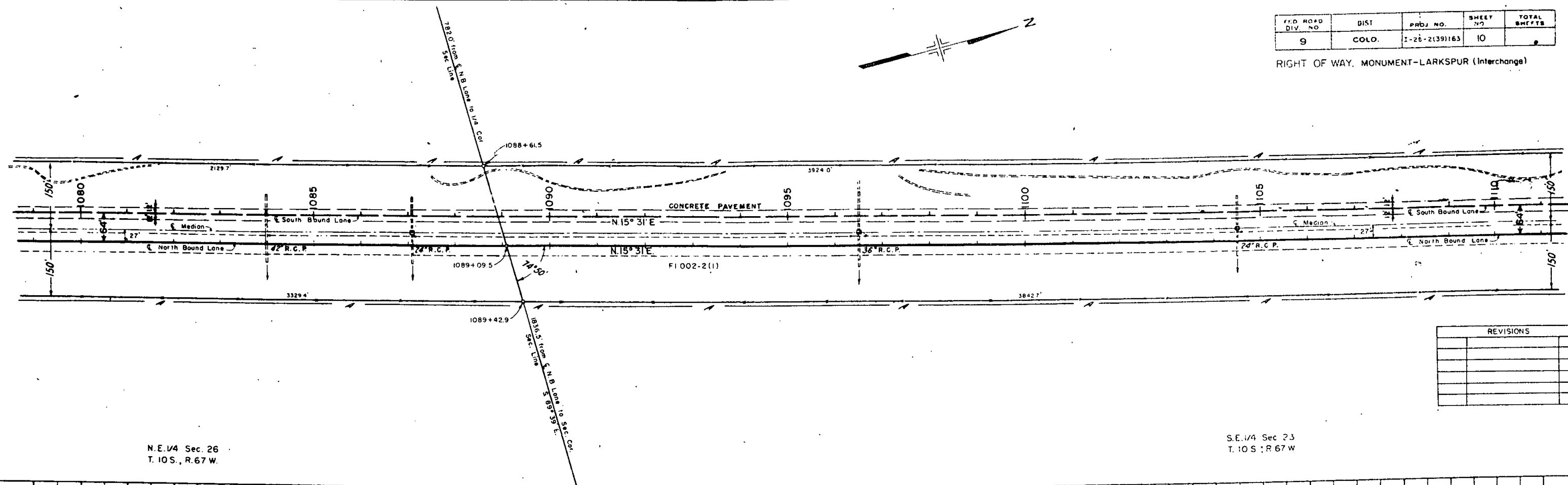
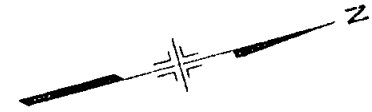
NO. 11, NO. 11A, NO. 11B, NO. 11C

CHECKED
 PLOTTED
 ALIGNED CHECKED
 BY
 DATE
 NO.

PROFILE
 CHECKED
 PLOTTED
 NOTE COORDINATES
 NO. 21044
 STRUCTURE NO. 45 CR-0

FID ROAD DIV. NO.	DIST.	PROJ. NO.	SHEET NO.	TOTAL SHEETS
9	COLO.	I-26-2(39)163	10	

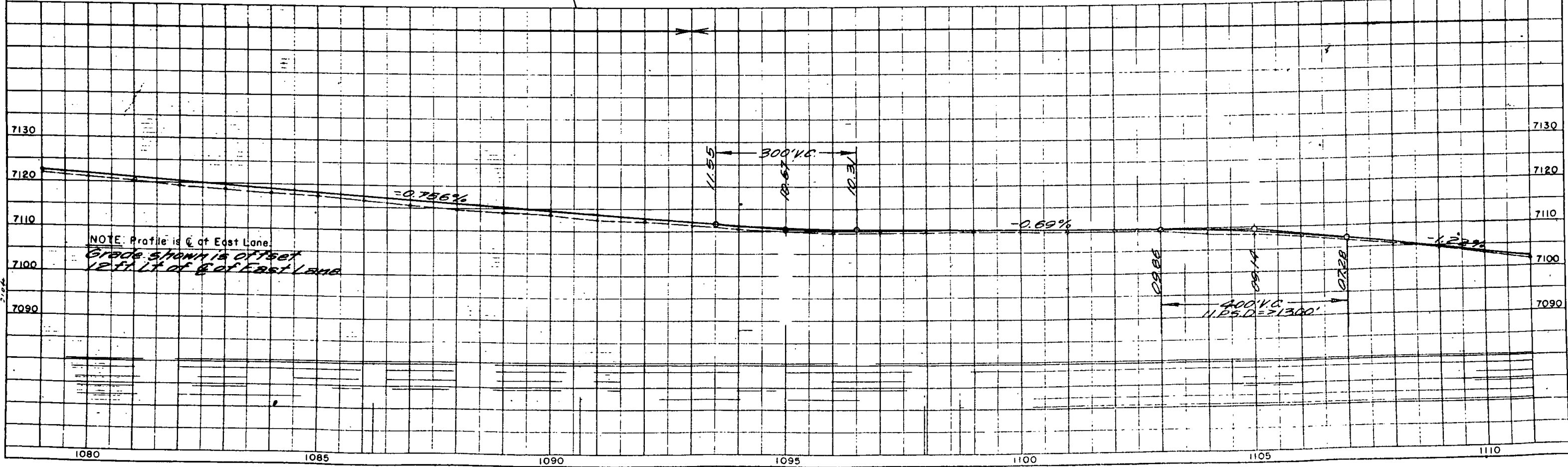
RIGHT OF WAY, MONUMENT-LARKSPUR (Interchange)



N.E. 1/4 Sec. 26
T. 10 S., R. 67 W.

S.E. 1/4 Sec 23
T. 10 S., R. 67 W.

REVISIONS	

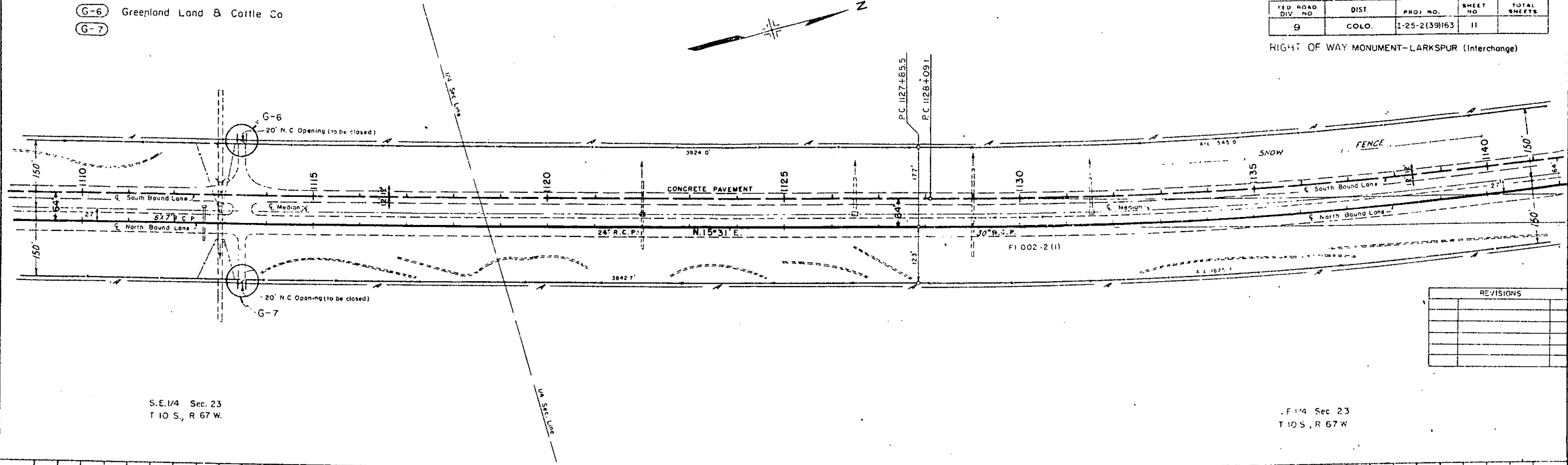


NOTE: Profile is @ of East Lane.
Grade shown is offset
12 ft. Lt of @ of East Lane

G-6 Greenland Land & Cattle Co
 G-7

FED. ROAD DIV. NO.	DIST.	PROJ. NO.	SHEET NO.	TOTAL SHEETS
9	COLO.	I-25-2(39)163	11	

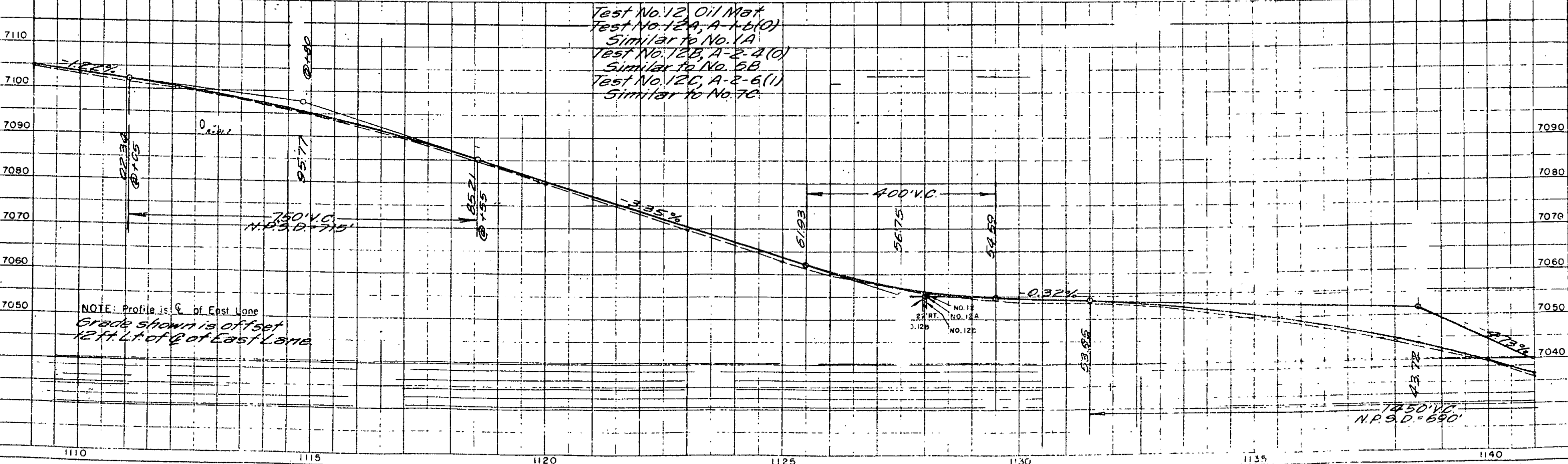
RIGHT OF WAY MONUMENT-LARKSPUR (Interchange)



S.E. 1/4 Sec. 23
 T 10 S., R 67 W.

S.E. 1/4 Sec. 23
 T 10 S., R 67 W.

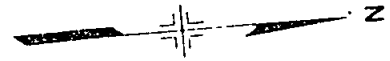
REVISIONS	



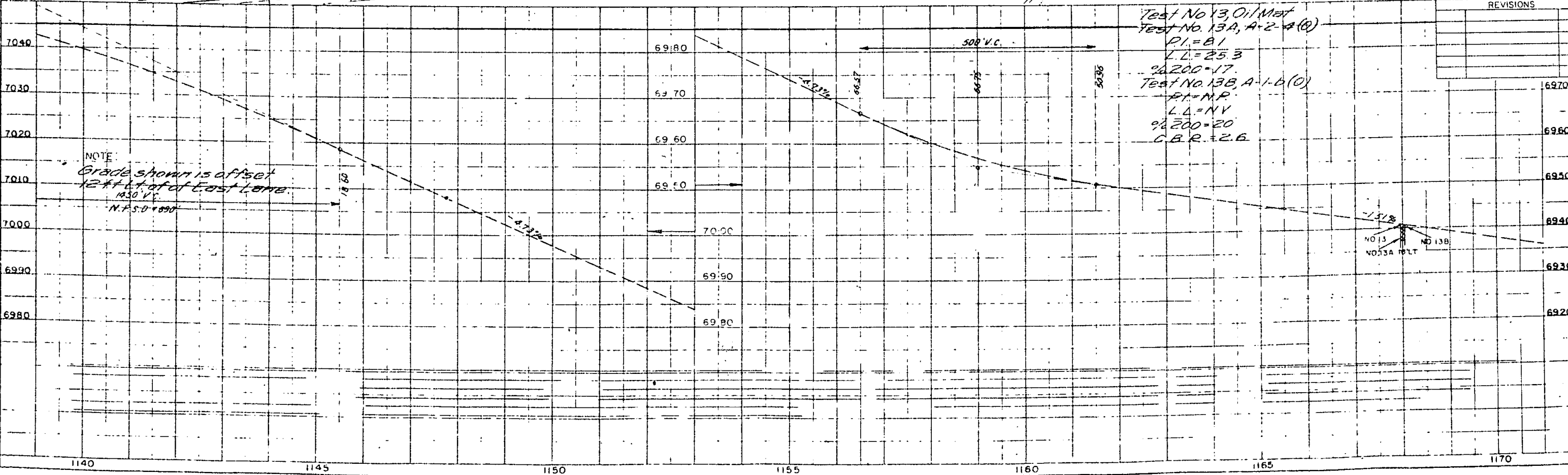
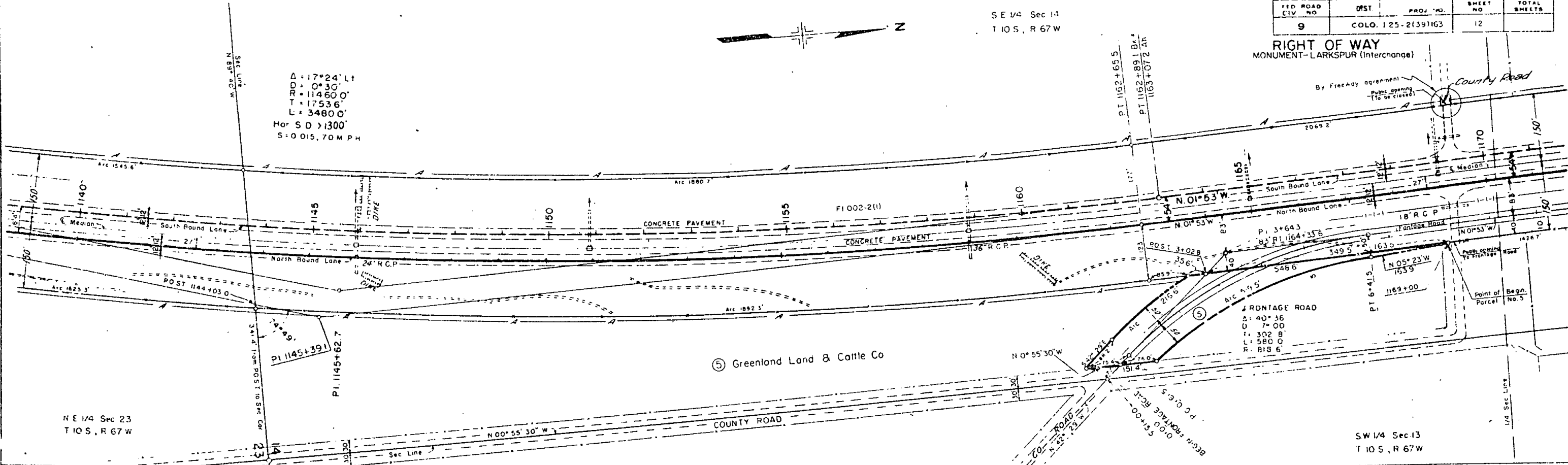
FED ROAD CIV NO	DIST	PROJ NO	SHEET NO	TOTAL SHEETS
9	COLO. 125-21391163		12	

RIGHT OF WAY
MONUMENT-LARKSPUR (Interchange)

SE 1/4 Sec 14
T 10 S, R 67 W



$\Delta = 17^{\circ}24' L$
 $D = 0^{\circ}30'$
 $R = 11460.0'$
 $T = 17536'$
 $L = 34800'$
 Hor S D $> 1300'$
 $S = 0.015, 70 \text{ MPH}$



REVISIONS

PLAN
 DATE: 11/11/63
 DRAWN BY: [illegible]
 CHECKED BY: [illegible]

PROFILE
 DATE: 11/11/63
 DRAWN BY: [illegible]
 CHECKED BY: [illegible]

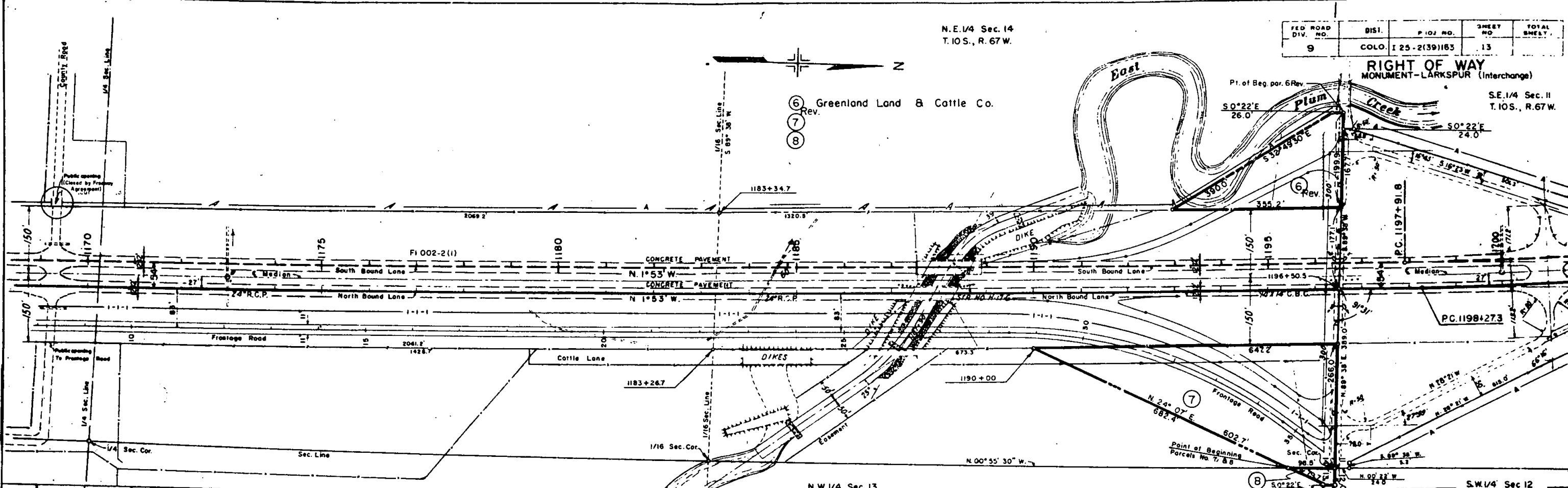
N.E. 1/4 Sec. 14
T. 10 S., R. 67 W.

FED. ROAD DIV. NO.	DIST.	PROJECT NO.	SHEET NO.	TOTAL SHEETS
9	COLO.	I 25-2(39)183	13	

RIGHT OF WAY MONUMENT-LARKSPUR (Interchange)

SE. 1/4 Sec. 11
T. 10 S., R. 67 W.

6 Greenland Land & Cattle Co.
7 Rev.
8

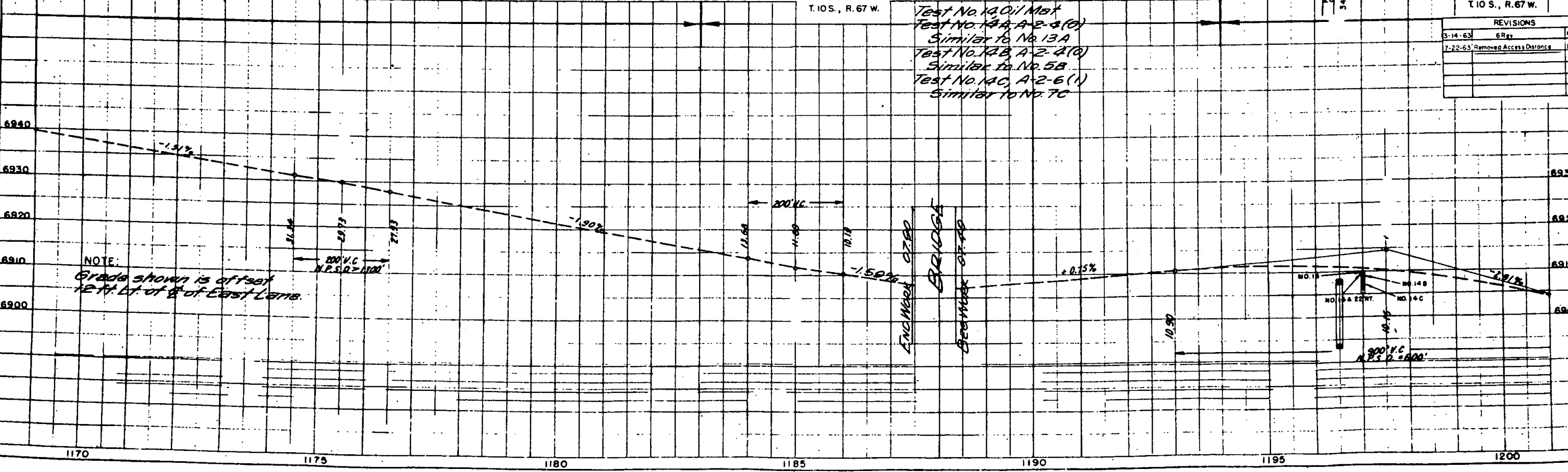


N.W. 1/4 Sec. 13
T. 10 S., R. 67 W.

S.W. 1/4 Sec. 12
T. 10 S., R. 67 W.


Test No. 14.01 MBK
Test No. 14.02 A-2-3(0)
Similar to No. 13A
Test No. 14.03 A-2-4(0)
Similar to No. 5B
Test No. 14.04 A-2-6(1)
Similar to No. 7C

REVISIONS		
3-14-63	68 Rev	FCM
7-22-63	Removed Access Distance	L.R.J.



NOTE:
Grade shown is offset
16 ft. Lt. of E. of East Lane.

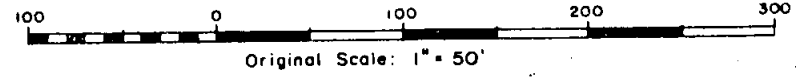
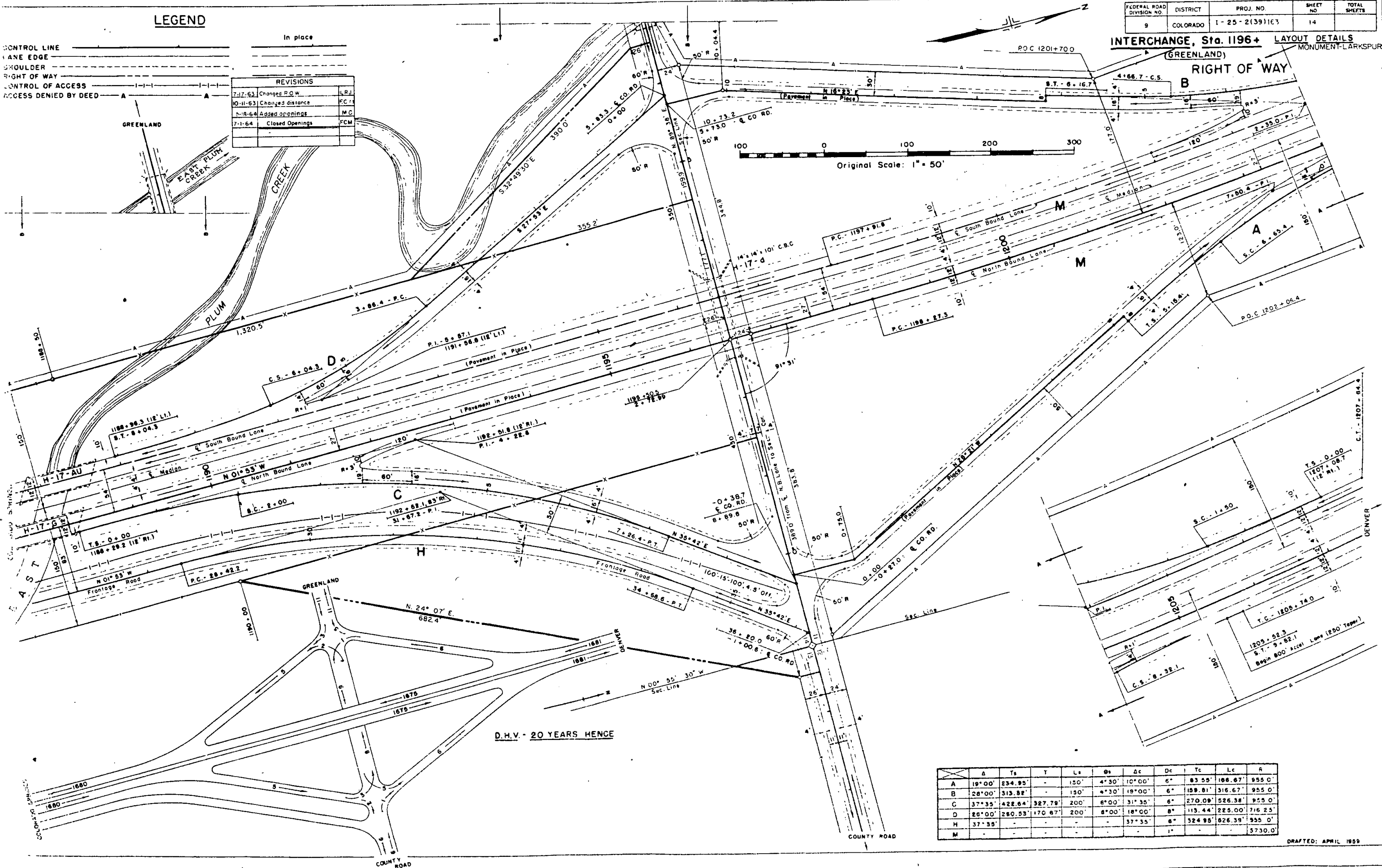
LEGEND



REVISIONS		
7-17-63	Changed R.O.W.	LRJ
10-11-63	Changed distance	FC
3-18-64	Added openings	M.C.
7-1-64	Closed Openings	FCM

FEDERAL ROAD DIVISION NO.	DISTRICT	PROJ. NO.	SHEET NO.	TOTAL SHEETS
9	COLORADO	I-25-2(39)1E3	14	

INTERCHANGE, Sta. 1196+ (GREENLAND) LAYOUT DETAILS
MONUMENT-LARKSPUR



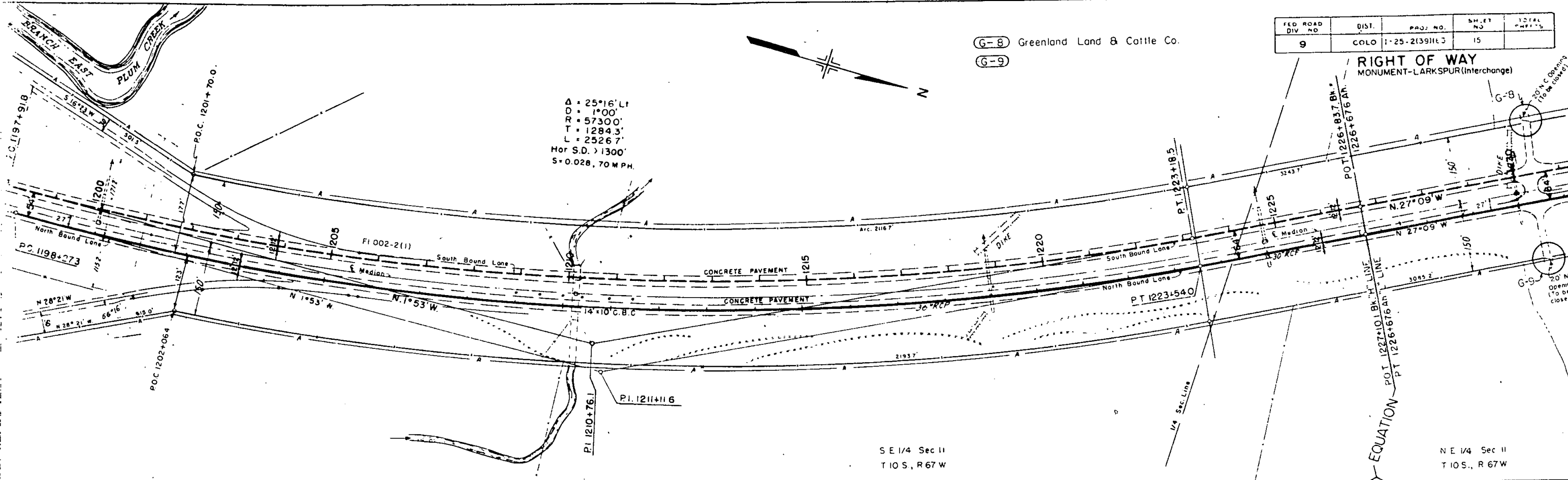
D.H.V. - 20 YEARS HENCE

	A	Ts	T	Ls	θs	Δc	Dc	Tc	Lc	R
A	19°00'	234.95'	-	150'	4°30'	10°00'	6"	83.55'	188.67'	955.0'
B	28°00'	313.82'	-	150'	4°30'	19°00'	6"	159.81'	316.67'	955.0'
C	37°35'	422.64'	327.79'	200'	6°00'	31°35'	6"	270.09'	526.38'	955.0'
D	28°00'	260.53'	170.67'	200'	6°00'	18°00'	6"	113.44'	225.00'	716.25'
H	37°35'	-	-	-	-	37°35'	6"	324.95'	626.39'	955.0'
M	-	-	-	-	-	-	1"	-	-	5730.0'

FED ROAD DIV NO	DIST.	PROJ. NO.	SHEET NO	TOTAL SHEETS
9	COLO	1-25-2(39)11.3	15	

G-8 Greenland Land & Cattle Co.
G-9

RIGHT OF WAY
MONUMENT-LARKSPUR (Interchange)



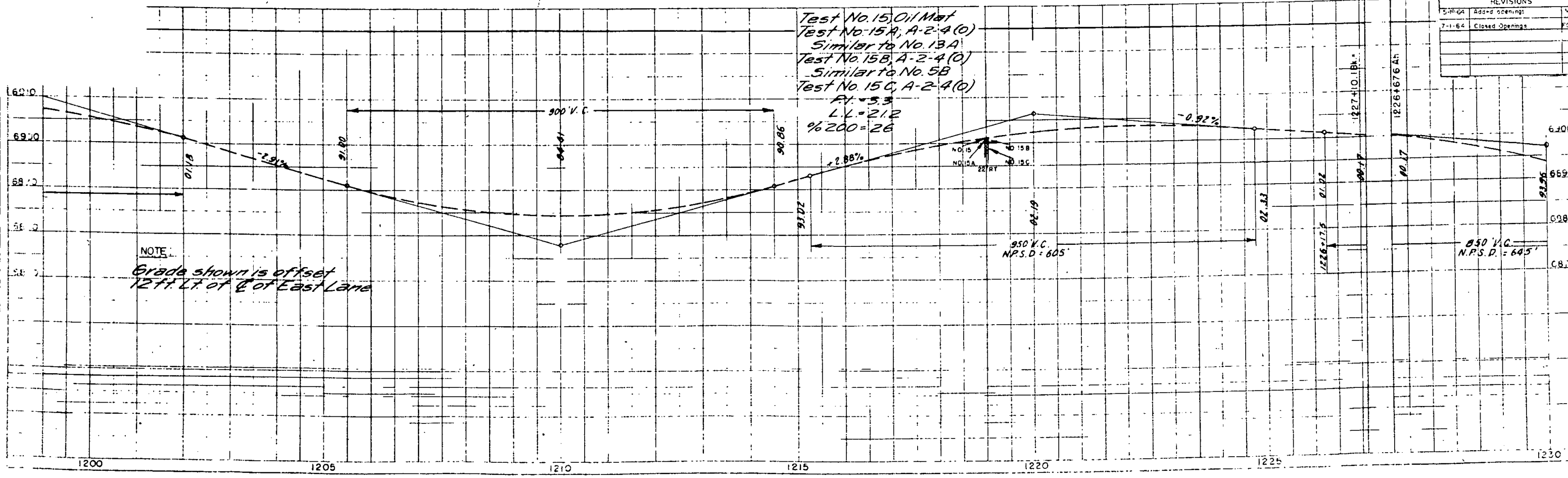
$\Delta = 25^\circ 16' Lt$
 $D = 1^\circ 00'$
 $R = 57300'$
 $T = 1284.3'$
 $L = 2526.7'$
 Hor S.D. > 1300'
 $S = 0.028, 70 MPH$

SE 1/4 Sec II
T 10 S., R 67 W

NE 1/4 Sec II
T 10 S., R 67 W

REVISIONS		
5-28-64	Added Openings	VC
7-1-64	Closed Openings	FCM

Test No. 15 OI Mat
 Test No. 15A, A-2-4(0)
 Similar to No. 13A
 Test No. 15B, A-2-4(0)
 Similar to No. 5B
 Test No. 15C, A-2-4(0)
 $PI = 3.3$
 $L.L. = 21.2$
 $\% 200 = 26$



NOTE:
Grade shown is offset
12 ft. Lt. of E. of East Lane

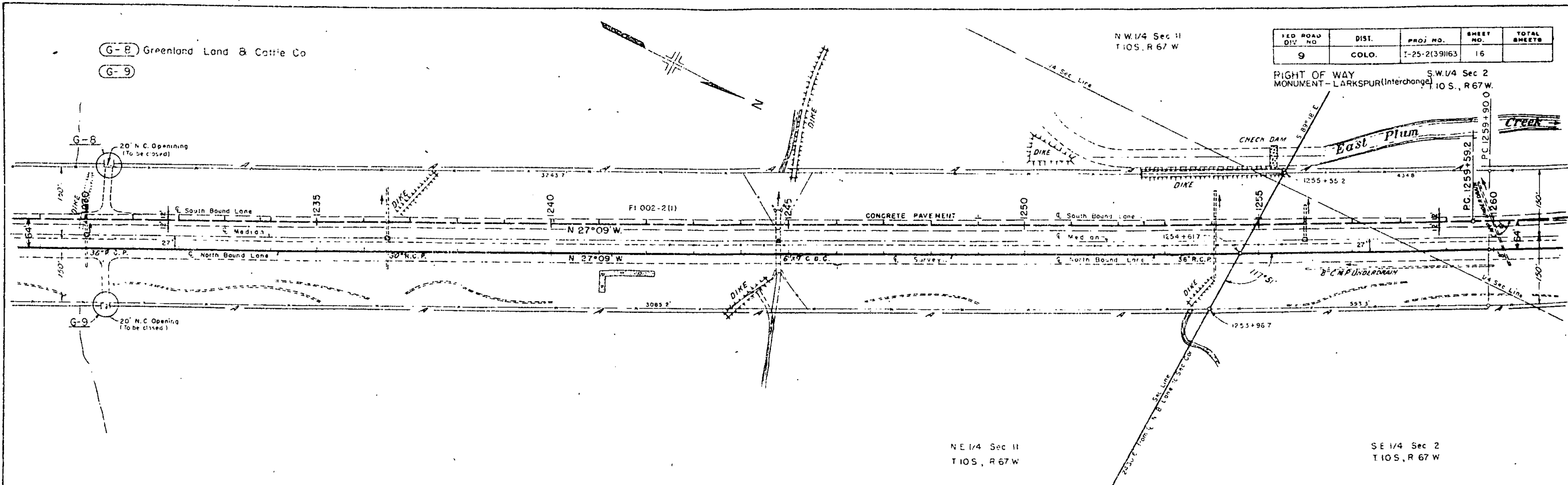
G-8 Greenland Land & Cattle Co

G-9

N.W. 1/4 Sec 11
T10S, R 67 W

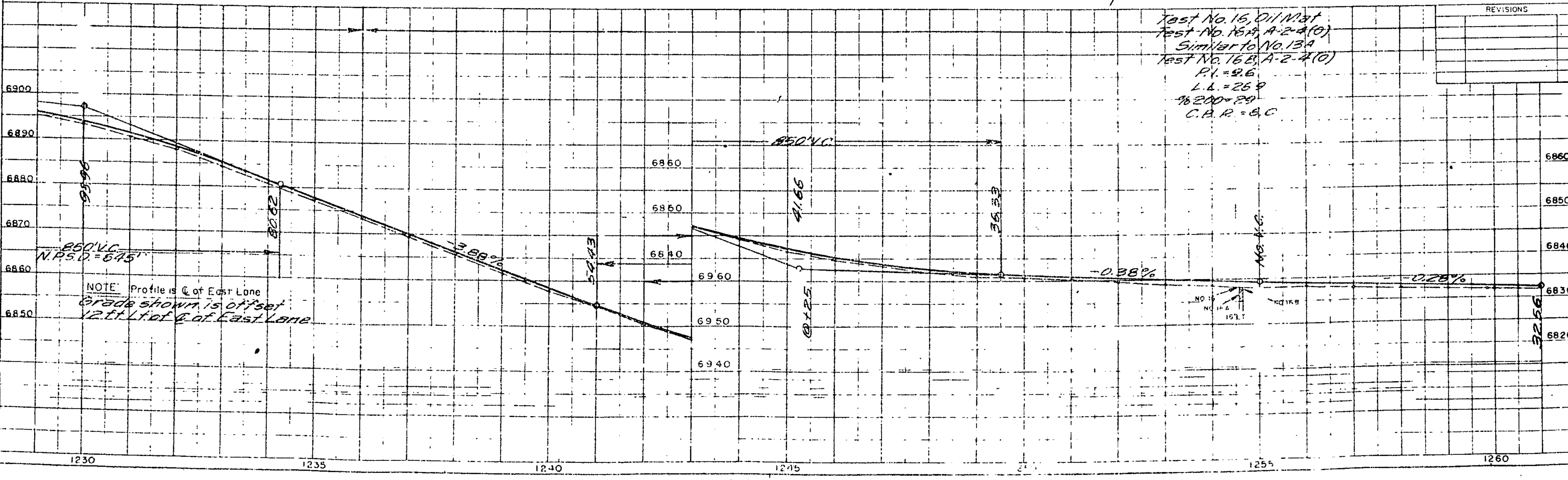
FED ROAD DIV NO	DIST.	PROJ NO.	SHEET NO.	TOTAL SHEETS
9	COLO.	I-25-2(39)163	16	

RIGHT OF WAY MONUMENT - LARKSPUR (Interchange) S.W. 1/4 Sec 2 T10S, R 67 W



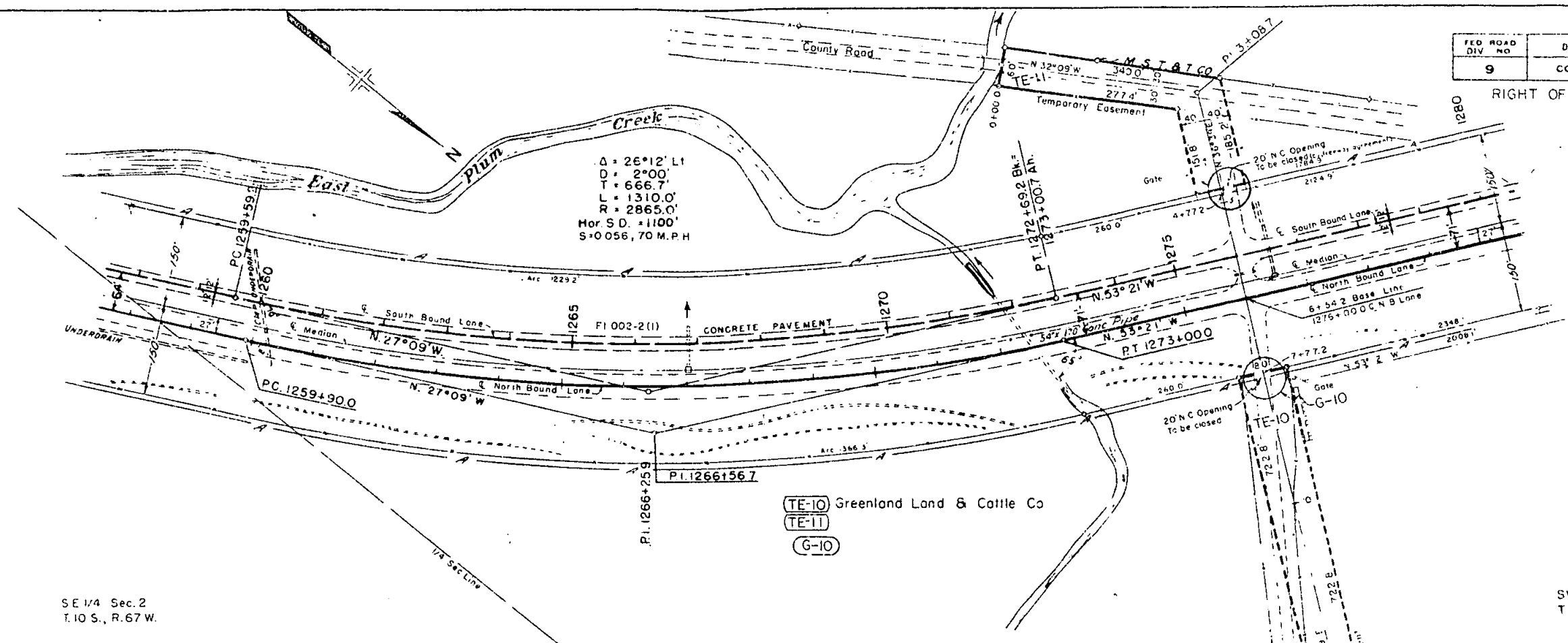
NE 1/4 Sec 11
T10S, R 67 W

SE 1/4 Sec 2
T10S, R 67 W



FED ROAD DIV NO	DIST	PROJ NO.	SHEET NO	TOTAL SHEETS
9	COLO.	T-25-2(39)163	17	

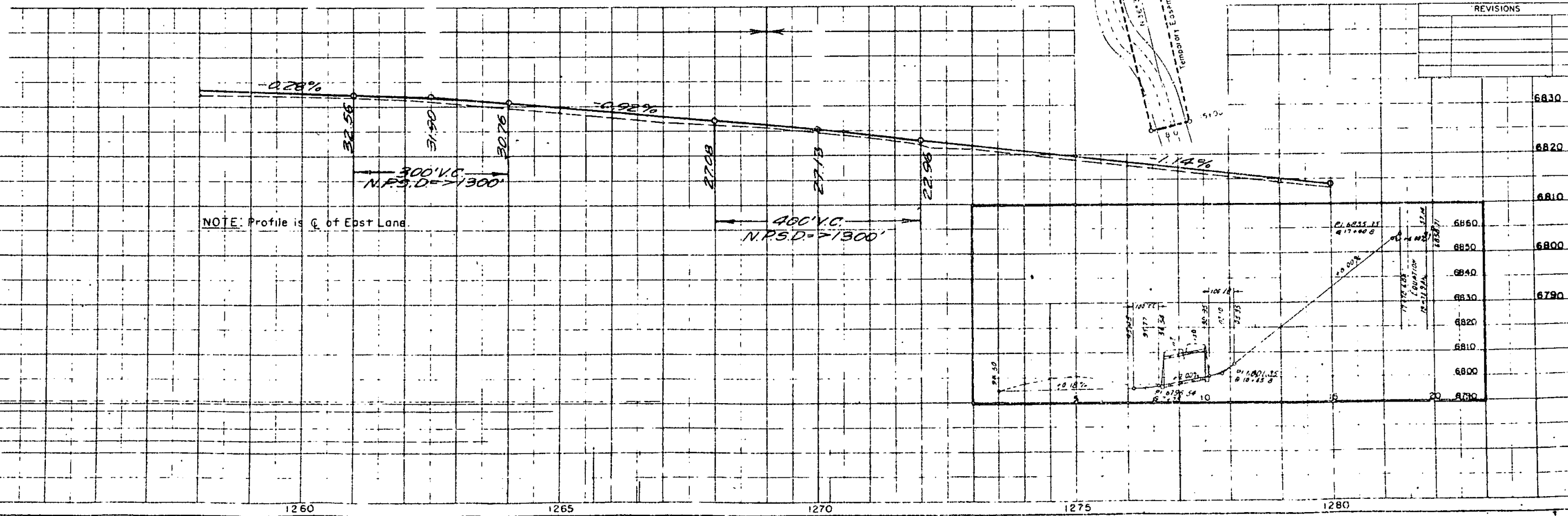
RIGHT OF WAY MONUMENT - LARKSPUR (Interchange)



SE 1/4 Sec. 2
T.10 S., R.67 W.

SW 1/4 Sec. 2
T.10 S., R.67 W.

TE-10 Greenland Land & Cattle Co
TE-11
G-10



REVISIONS	

PLAN
NOTED
NOTED

PROFILE
NOTED
NOTED

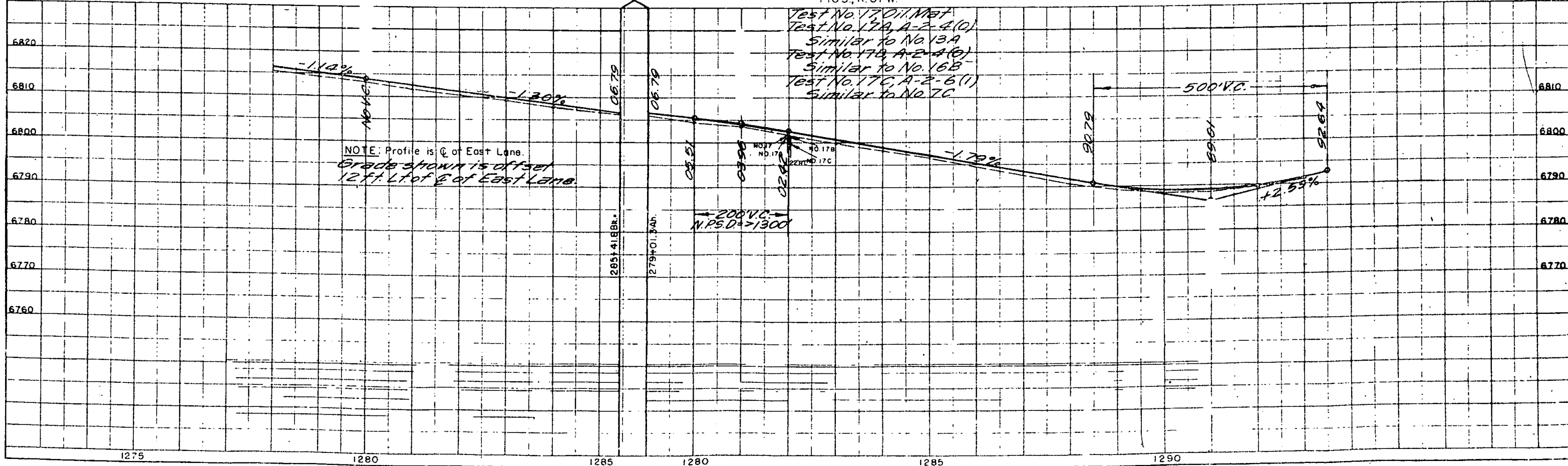
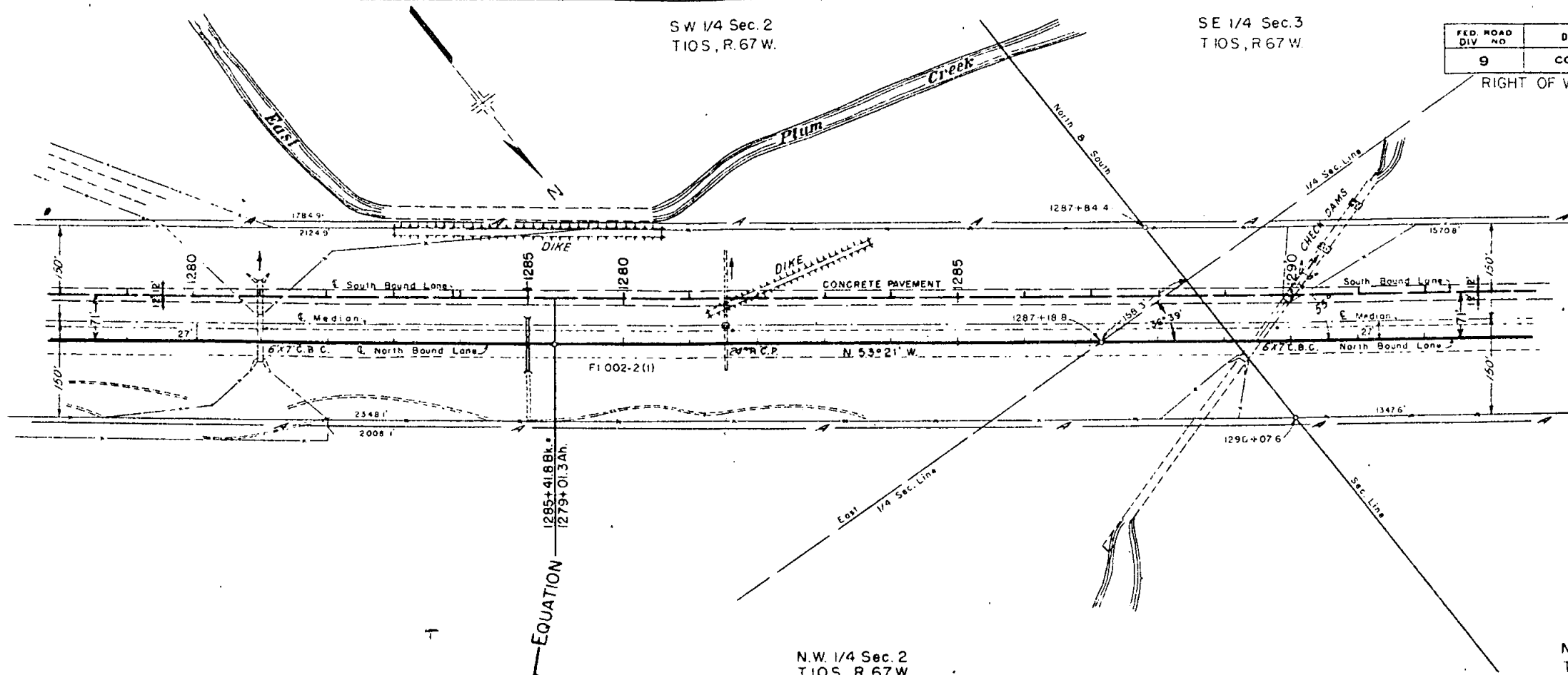
SW 1/4 Sec. 2
T10S, R. 67 W.

SE 1/4 Sec. 3
T10S, R. 67 W.

FED. ROAD DIV. NO.	DIST.	PROJ. NO.	SHEET NO.	TOTAL SHEETS
9	COLO.	I-25-2(39)163	18	

RIGHT OF WAY MONUMENT - LARKSPUR (Interchange)

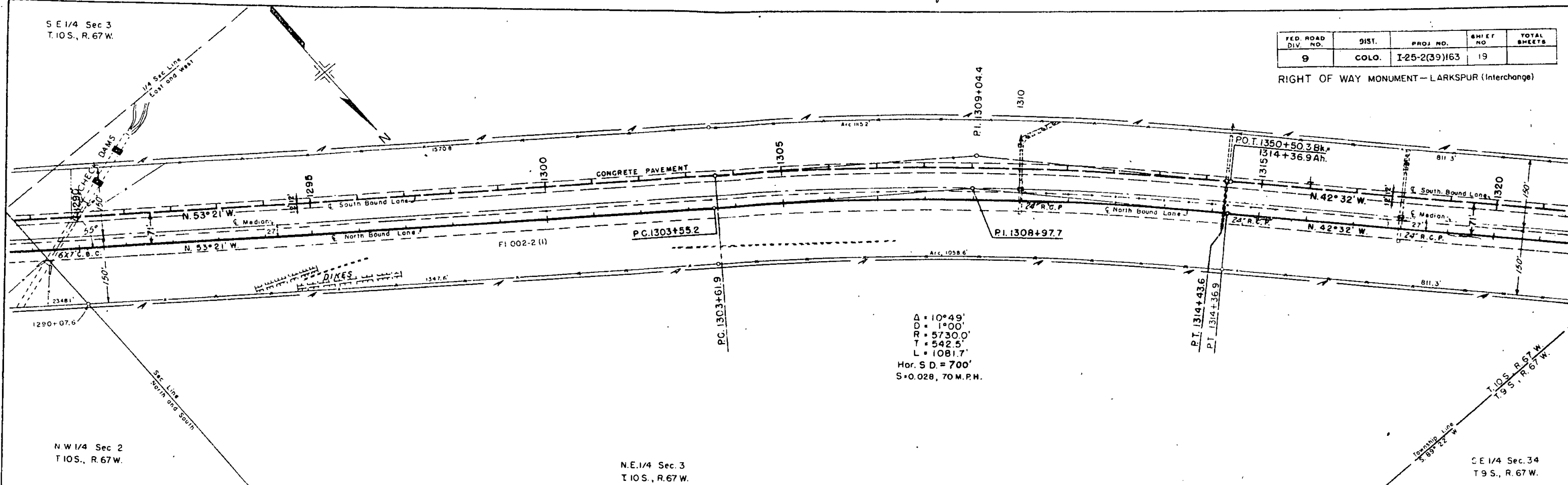
REVISIONS	



SE 1/4 Sec 3
T. 10S., R. 67W.

FED. ROAD DIV. NO.	DIST.	PROJ. NO.	SHEET NO.	TOTAL SHEETS
9	COLO.	I-25-2(39)163	19	

RIGHT OF WAY MONUMENT - LARKSPUR (Interchange)

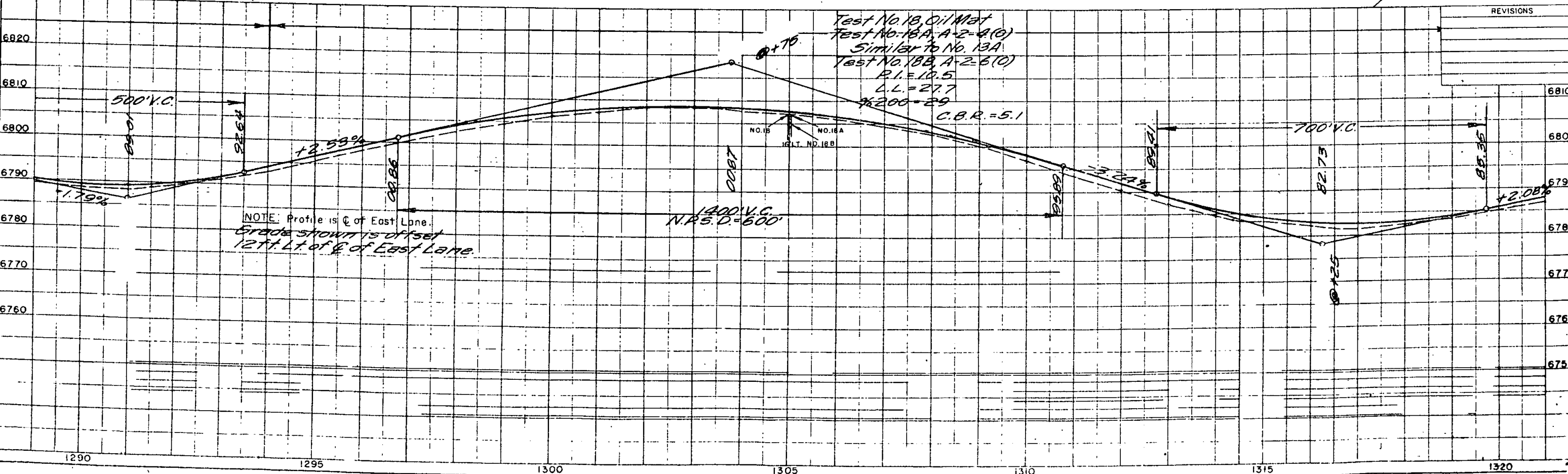


$\Delta = 10^\circ 49'$
 $D = 1^\circ 00'$
 $R = 5730.0'$
 $T = 542.5'$
 $L = 1081.7'$
 Hor. S.D. = 700'
 $S = 0.028, 70 \text{ M.P.H.}$

NW 1/4 Sec 2
T. 10S., R. 67W.

NE 1/4 Sec 3
T. 10S., R. 67W.

SE 1/4 Sec 34
T. 9S., R. 67W.



REVISIONS

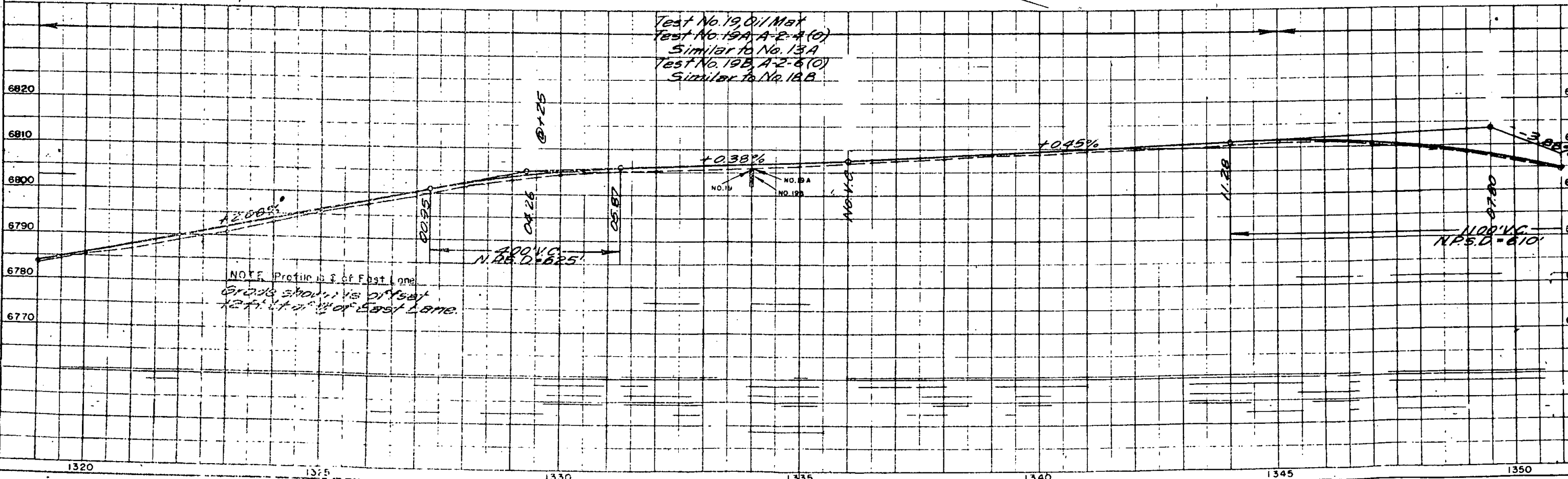
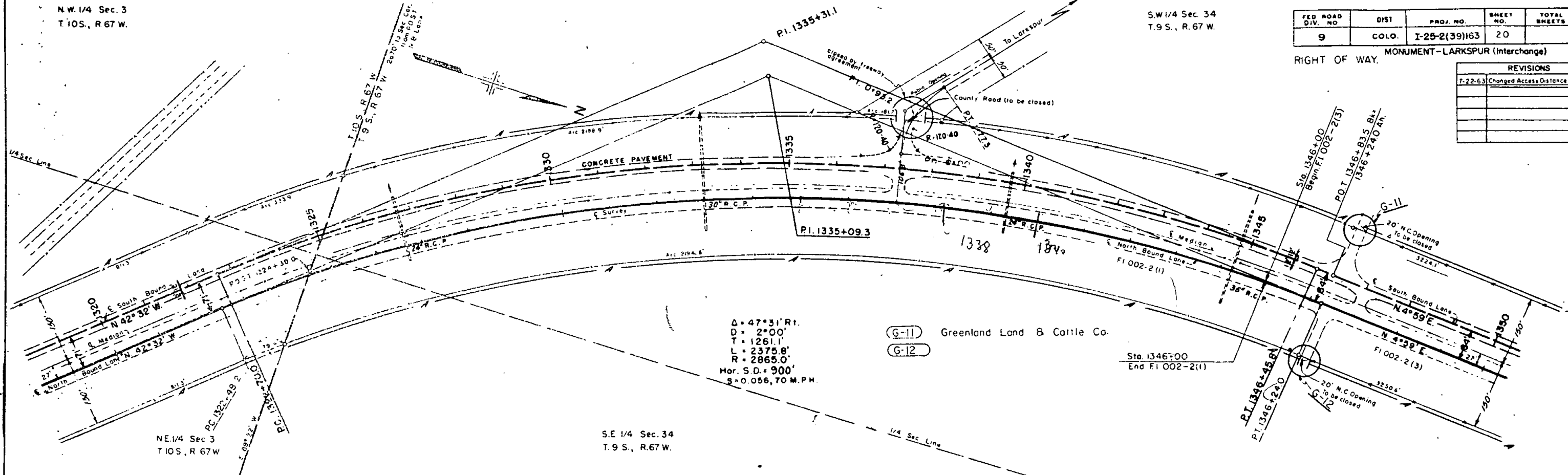
N.W. 1/4 Sec. 3
T.10S., R.67W.

S.W. 1/4 Sec. 34
T.9S., R.67W.

FED. ROAD DIV. NO.	DIST.	PROJ. NO.	SHEET NO.	TOTAL SHEETS
9	COLO.	I-25-2(39)163	20	

MONUMENT-LARKSPUR (Interchange)
RIGHT OF WAY.

REVISIONS		
NO.	DESCRIPTION	DATE
1	7-22-63 Changed Access Distance	LRJ



S.W. 1/4 Sec. 34
T.9 S., R.67 W.

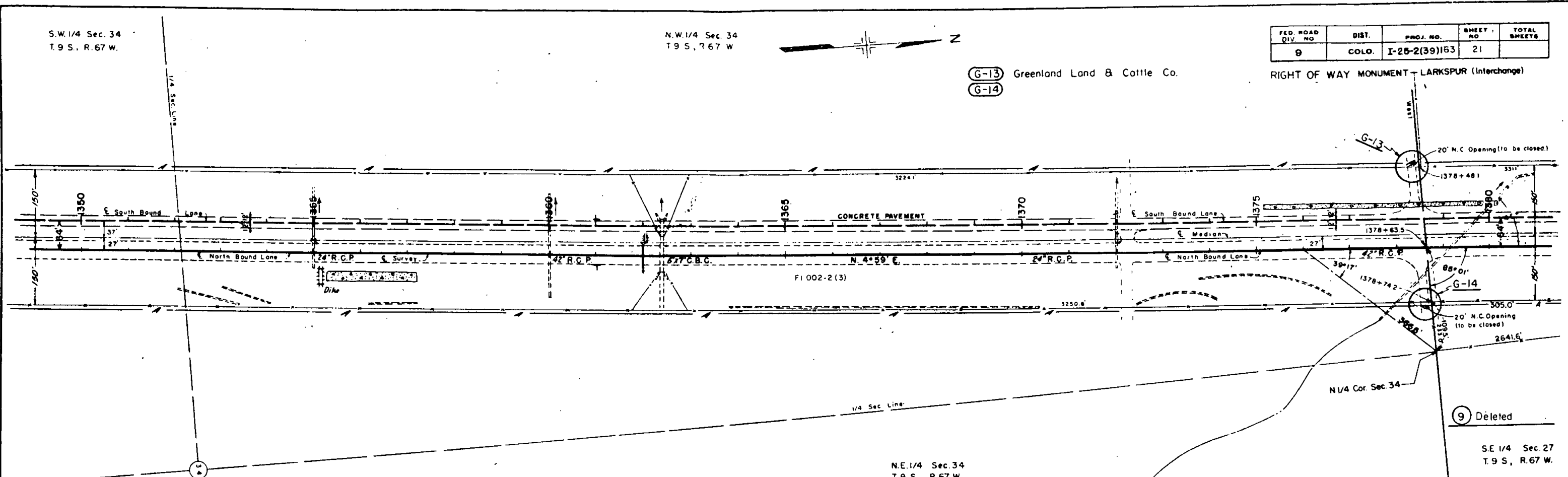
N.W. 1/4 Sec. 34
T.9 S., R.67 W.



G-13 Greenland Land & Cattle Co.
G-14

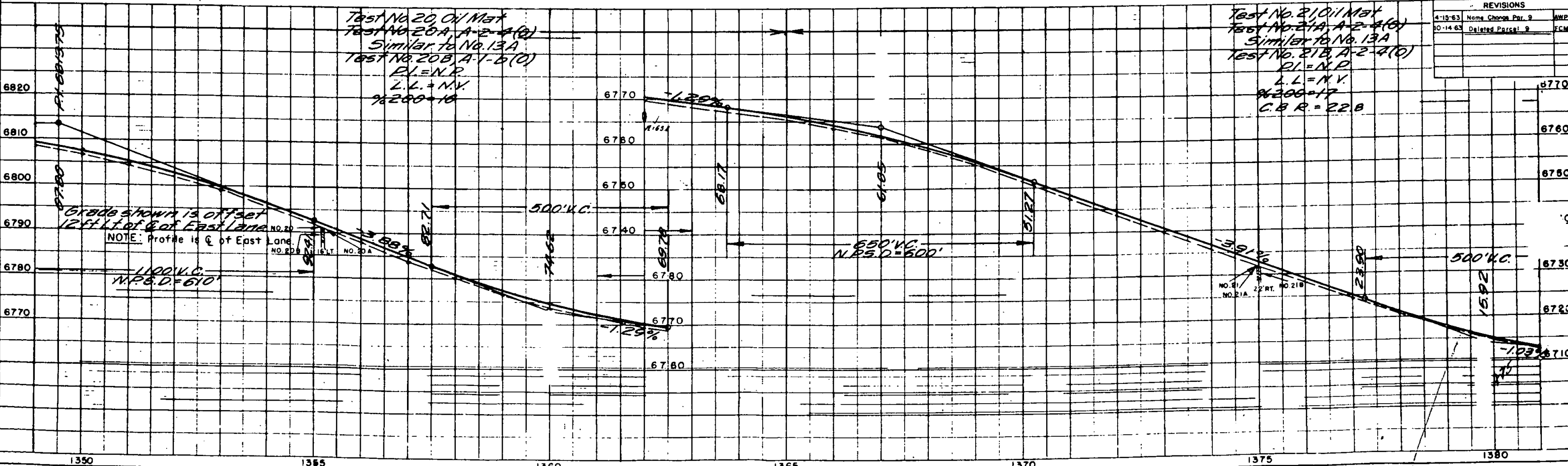
FED. ROAD DIV. NO.	DIST.	PROJ. NO.	SHEET NO.	TOTAL SHEETS
9	COLO.	I-25-2(39)163	21	

RIGHT OF WAY MONUMENT - LARKSPUR (Interchange)



9 Deleted

SE 1/4 Sec. 27
T.9 S., R.67 W.

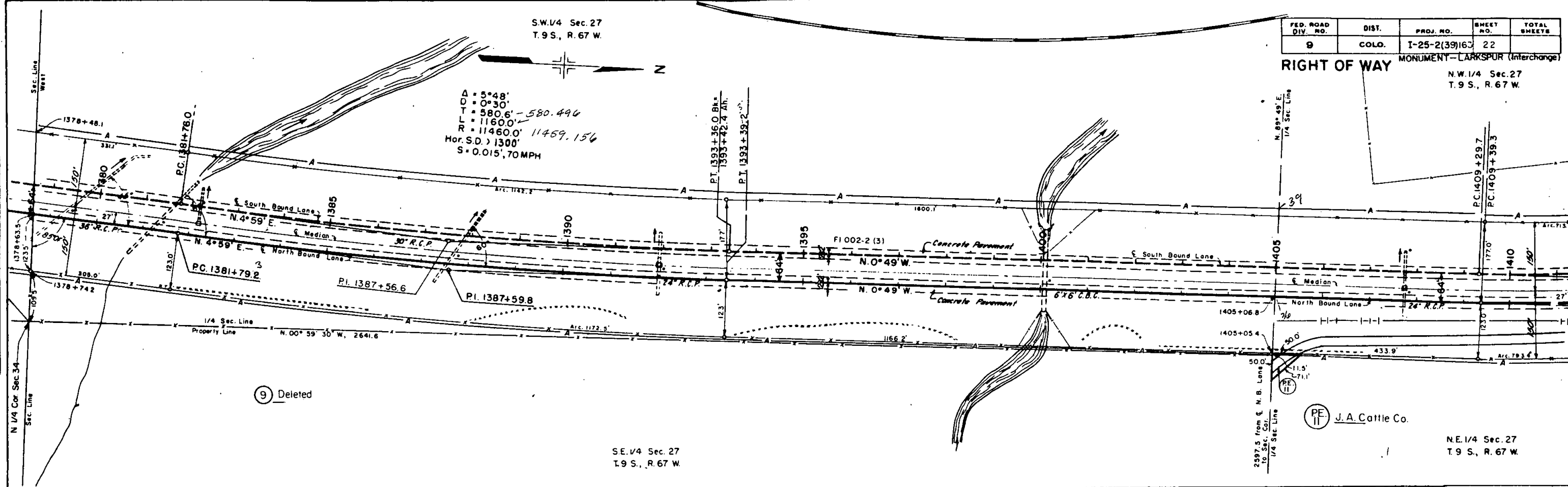


REVISIONS		
4-15-63	Name Change Par. 9	AWP
10-14-63	Deleted Parcel 9	FCM

S.W. 1/4 Sec. 27
T. 9 S., R. 67 W.

FED. ROAD DIV. NO.	DIST.	PROJ. NO.	SHEET NO.	TOTAL SHEETS
9	COLO.	I-25-2(39)163	22	

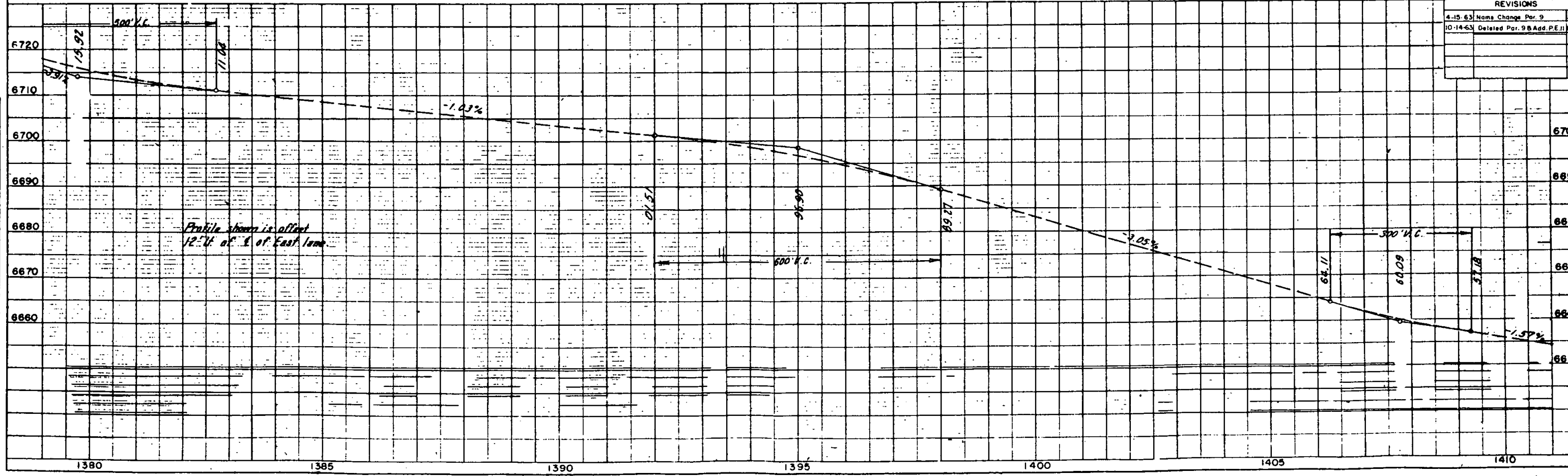
RIGHT OF WAY
MONUMENT - LARKSPUR (Interchange)
N.W. 1/4 Sec. 27
T. 9 S., R. 67 W.



9 Deleted

S.E. 1/4 Sec. 27
T. 9 S., R. 67 W.

N.E. 1/4 Sec. 27
T. 9 S., R. 67 W.



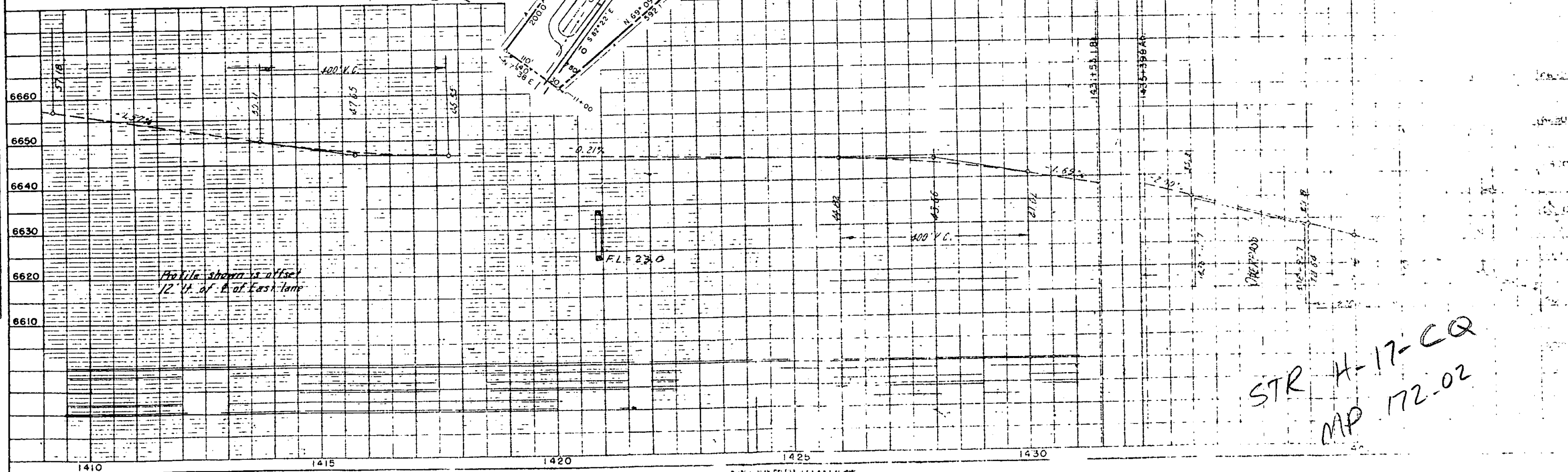
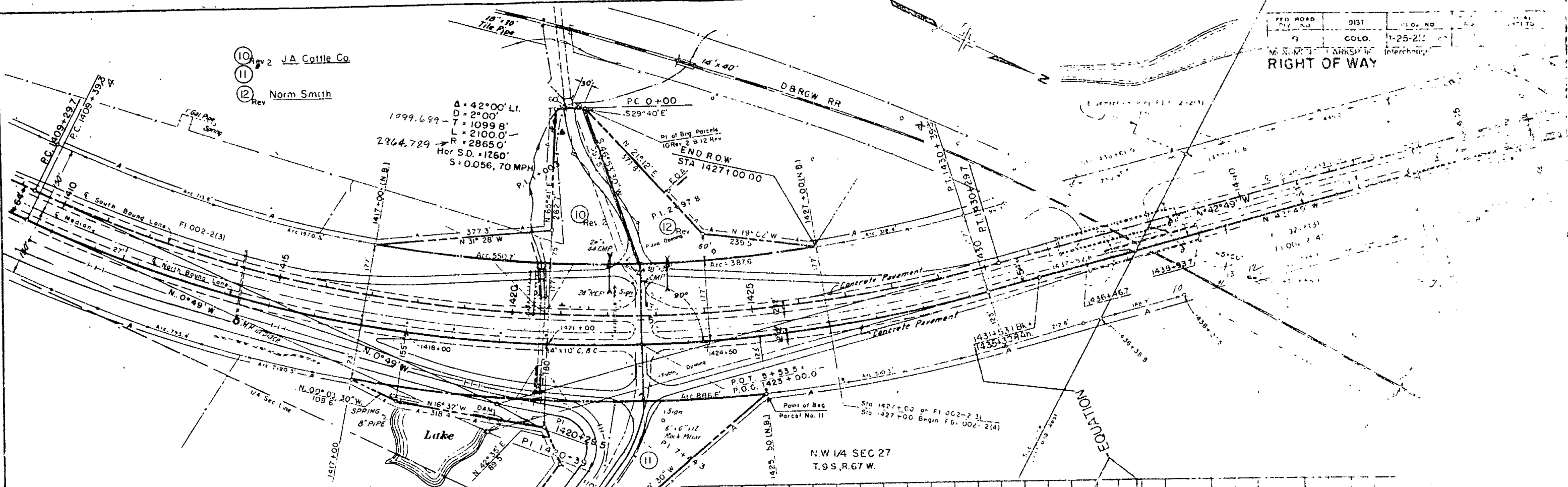
REVISIONS	
4-15-63	Name Change Per 9 AWP
10-14-63	Deleted Par. 9B Add. PE II FCM

FED. ROAD DIST. PROJ. NO.	9	DIST. COLO.	1-25-20
STATE ROAD DIST. PROJ. NO.		ARR. DIST. INTERCH.	

RIGHT OF WAY

- 10 Rev 2 JA Cattle Co
- 11
- 12 Rev Norm Smith

$\Delta = 42^{\circ}00' \text{ Lt.}$
 $D = 2^{\circ}00'$
 $T = 1099.689$
 $L = 2100.0$
 $R = 28650$
 $\text{Hor S.D.} = 1260'$
 $S = 0.056, 70 \text{ MPH}$



STR H-17-CQ
MP 172.02

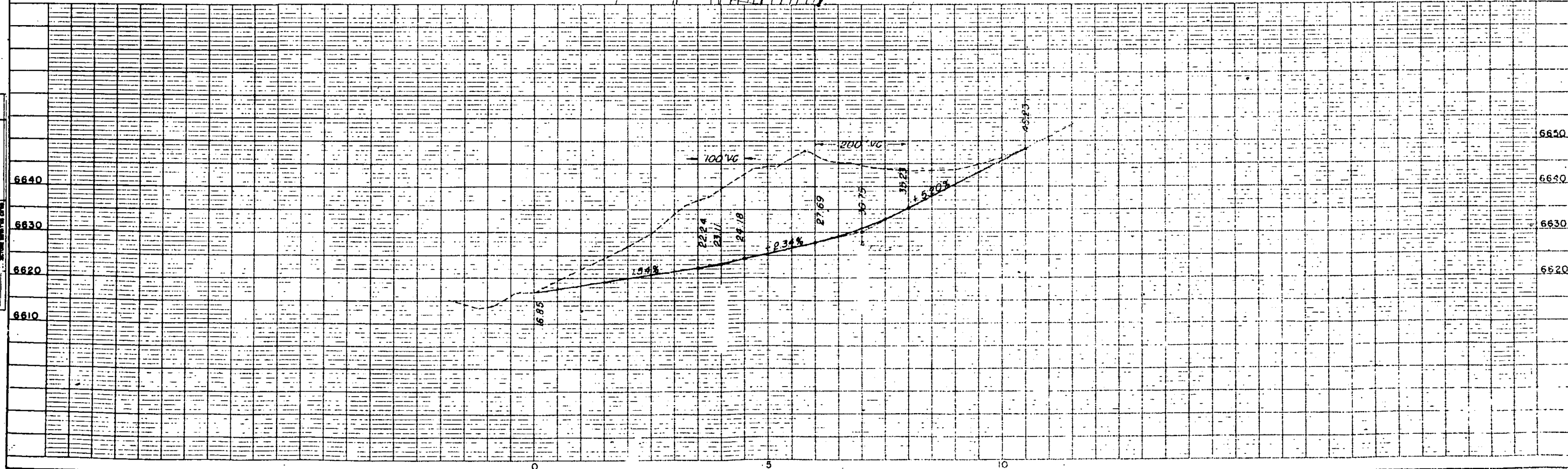
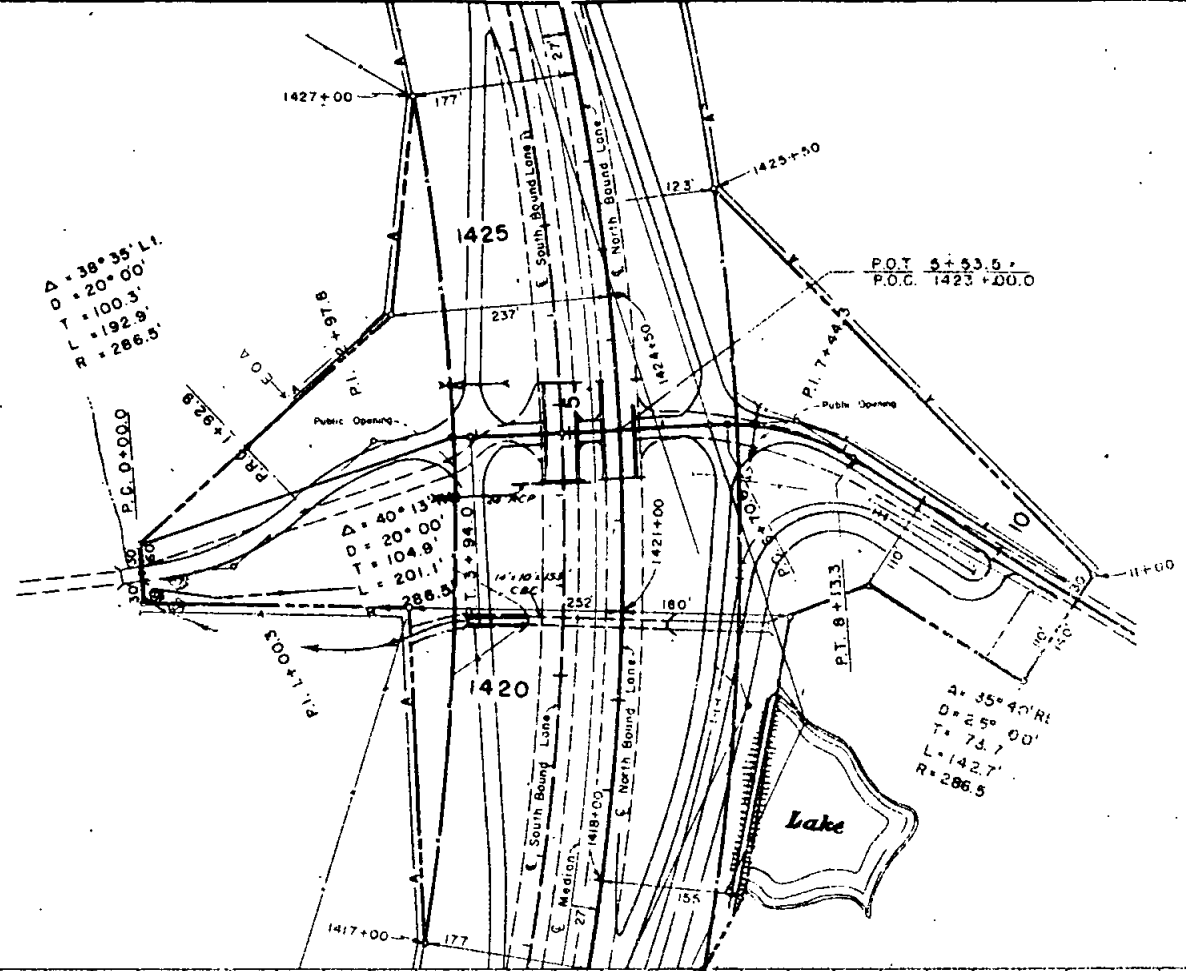

PLAN
DATE: 11/11/11
SCALE: AS SHOWN
BY: [Signature]

PROFILE
DATE: 11/11/11
SCALE: AS SHOWN
BY: [Signature]

PLAN ROAD REC. NO.	DIVISION	PROJ. NO.	SHEET NO.	TOTAL SHEETS
9	COLD.	I-25-2(39)163	24	

J.A. Cattle Co. Road
RIGHT OF WAY MONUMENT--LARKSPUR (Interchange)

REVISIONS		
4-15-63	Name Change	JAW
8-7-63	Rev. Access	FCM
9-21-63	Rev. Par. 10 Rev. 9.12	JAW
12-19-63	Shaded Access Parc. 11	JAW



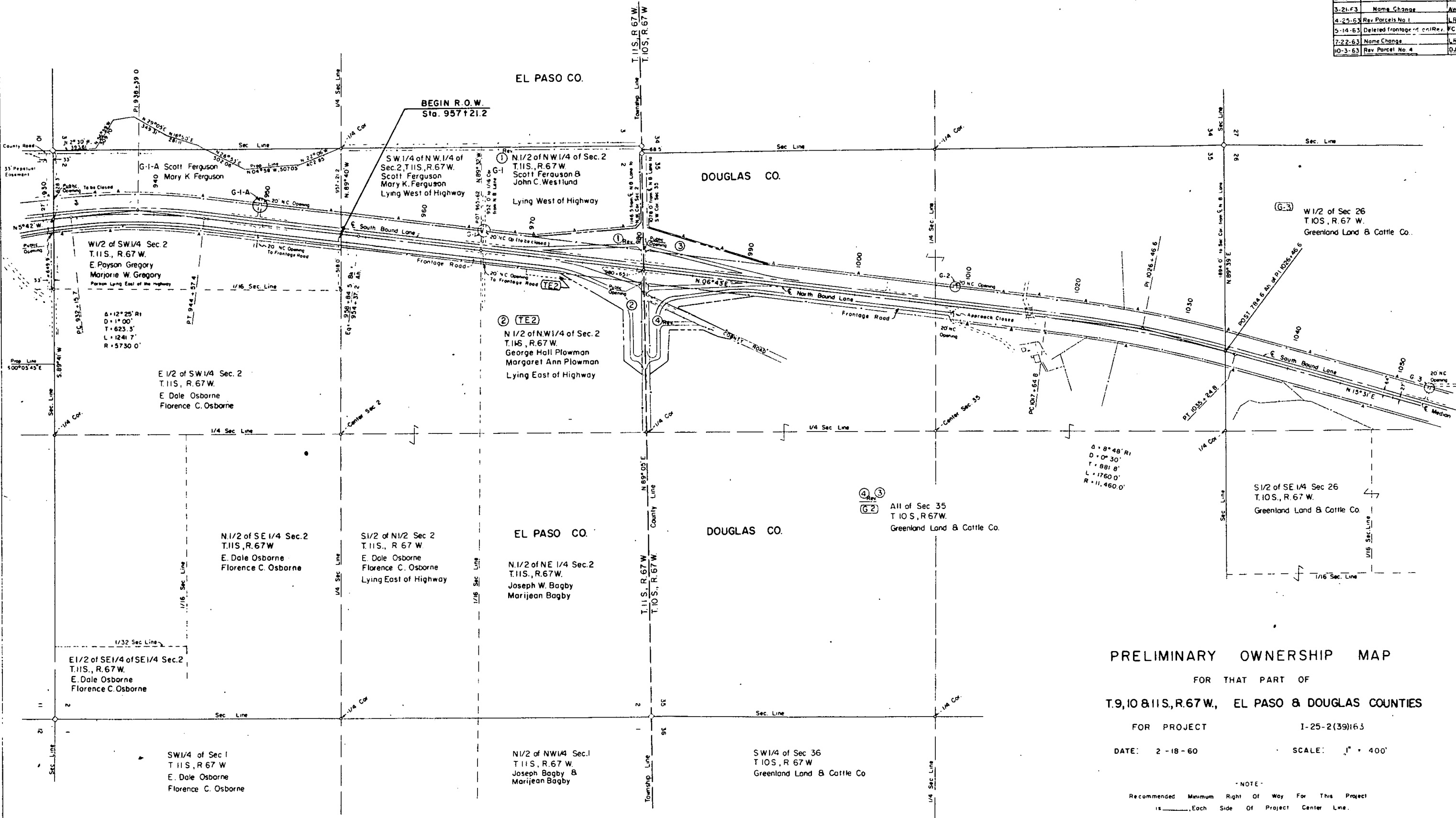
PLAN	SCALE	1" = 100'
PROFILE	SCALE	1" = 10'
SECTION	SCALE	1" = 10'
DETAIL	SCALE	1" = 10'

PROFILE	SCALE	1" = 10'
SECTION	SCALE	1" = 10'
DETAIL	SCALE	1" = 10'

FEDERAL ROAD DIVISION NO.	DISTRICT	PROJ. NO.	SHEET NO.	TOTAL SHEETS
9	COLORADO	1-25-2(39)163	26	

RIGHT OF WAY MONUMENT - LARKSPUR (Interchange)

REVISIONS		
2-19-63	Added Beg Sta	FCM
3-21-63	Name Change	AWP
4-25-63	Rev Parcel No. 1	L.R.J.
5-14-63	Deleted frontage rd. on Rev.	FCM
7-22-63	Name Change	L.R.J.
10-3-63	Rev Parcel No. 4	D.J.F.



PRELIMINARY OWNERSHIP MAP
 FOR THAT PART OF
T.9, 10 & 11S., R.67W., EL PASO & DOUGLAS COUNTIES

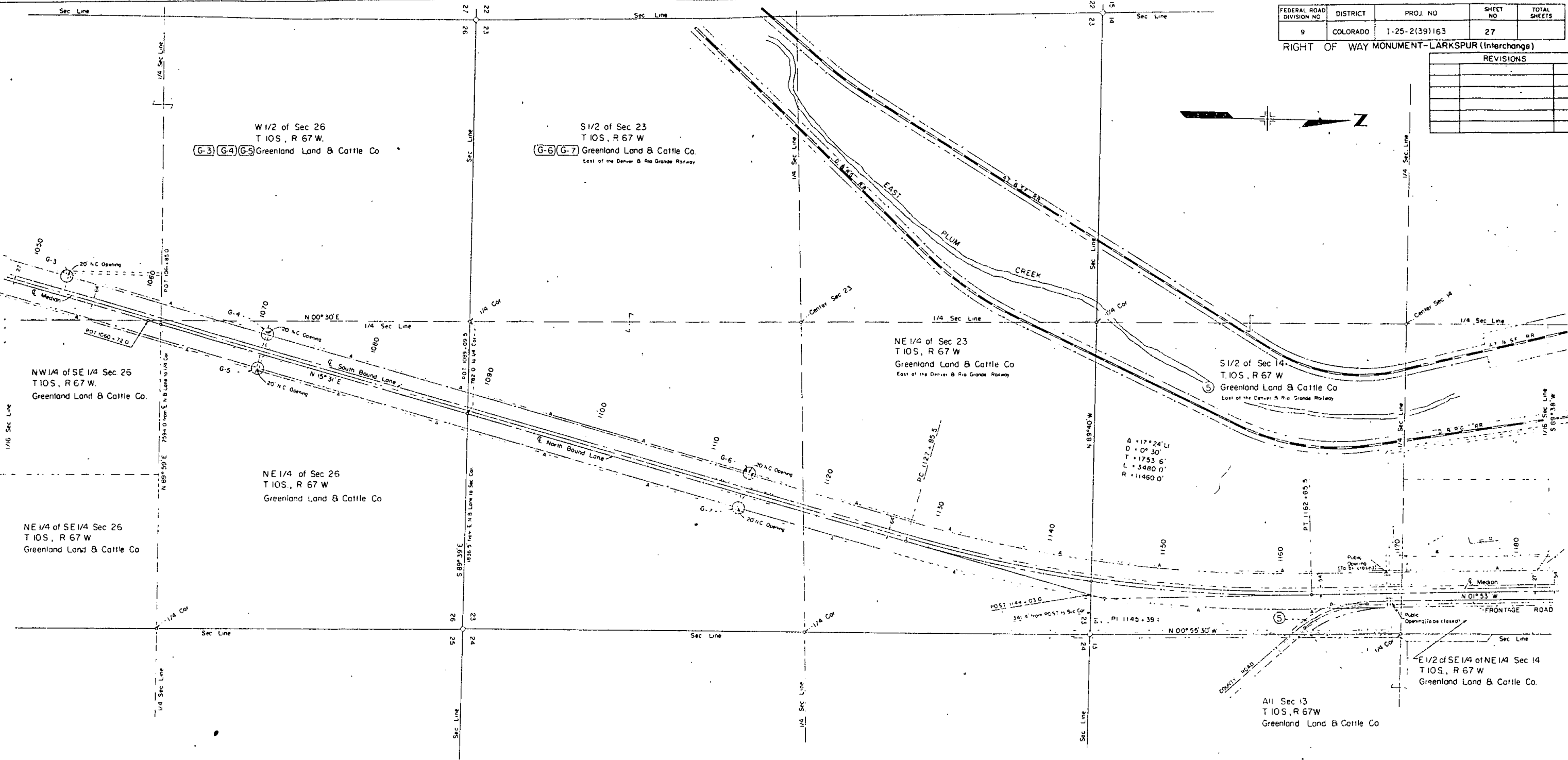
FOR PROJECT 1-25-2(39)163
 DATE: 2-18-60 SCALE: 1" = 400'

NOTE:
 Recommended Minimum Right Of Way For This Project
 is _____ Each Side Of Project Center Line.

FEDERAL ROAD DIVISION NO	DISTRICT	PROJ. NO	SHEET NO	TOTAL SHEETS
9	COLORADO	I-25-2(39)163	27	

RIGHT OF WAY MONUMENT-LARKSPUR (Interchange)

REVISIONS	



PRELIMINARY OWNERSHIP MAP
 FOR THAT PART OF
 T.9, 10 & 11 S., R.67 W., EL PASO & DOUGLAS COUNTIES

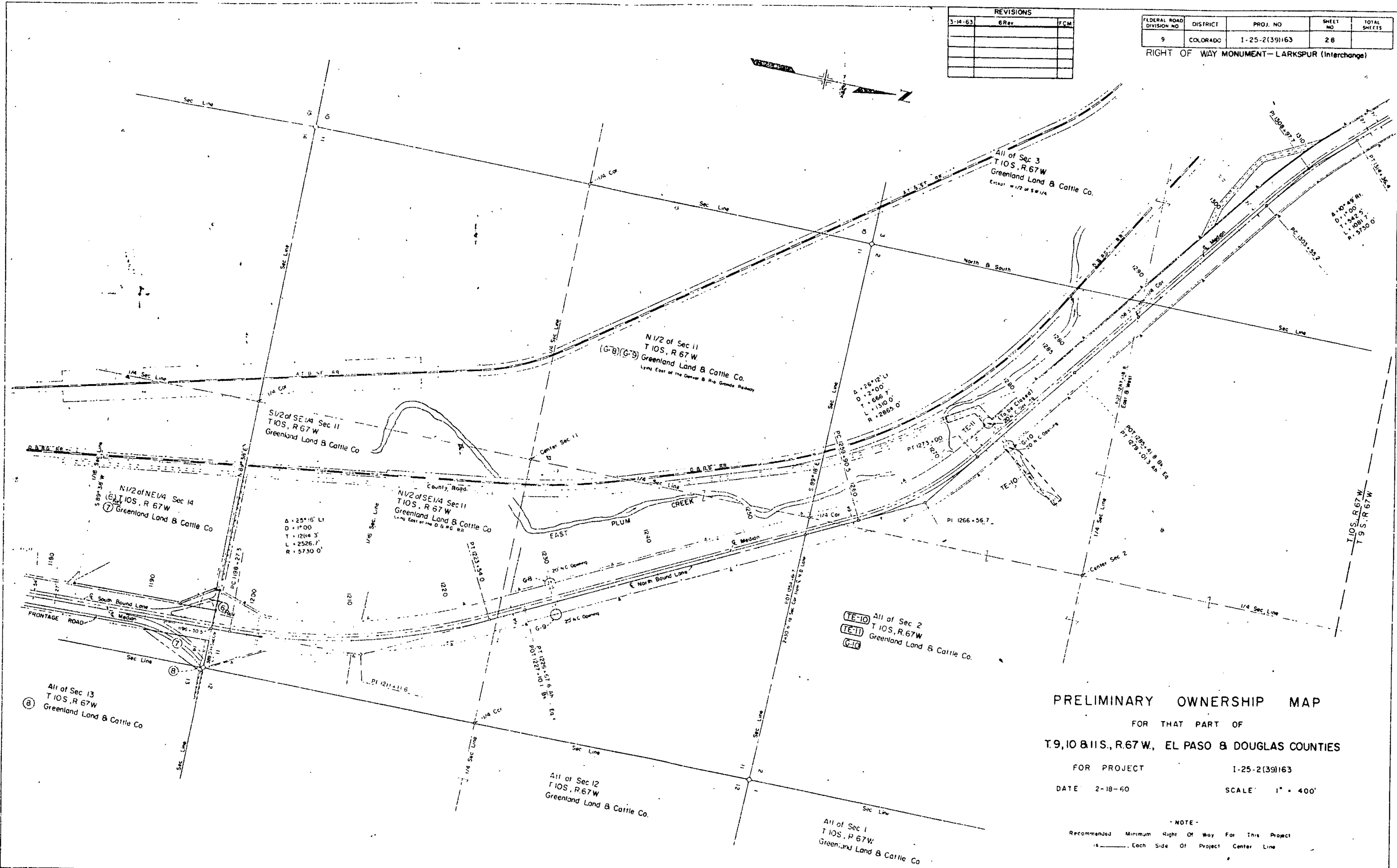
FOR PROJECT I-25-2(39)163
 DATE 2-18-60 SCALE 1" = 400'

NOTE:
 Recommended Minimum Right Of Way For This Project
 is _____ Each Side Of Project Center Line

REVISIONS		
DATE	BY	DESCRIPTION
3-14-63	6 Rev	FCM

FEDERAL ROAD DIVISION NO	DISTRICT	PROJ. NO	SHEET NO	TOTAL SHEETS
9	COLORADO	1-25-2(39)163	28	

RIGHT OF WAY MONUMENT - LARKSPUR (Interchange)



PRELIMINARY OWNERSHIP MAP

FOR THAT PART OF
T.9, 10 & 11 S., R. 67 W., EL PASO & DOUGLAS COUNTIES

FOR PROJECT 1-25-2(39)163
 DATE 2-18-60 SCALE 1" = 400'

- NOTE -
 Recommended Minimum Right Of Way For This Project
 is _____ Each Side Of Project Center Line

