FED. ROAD DIV. NO	DIST.	PROJ. NO.	SHEET NO.	TOTAL SHEETS
9	COLO.	I-25-3(10)235	38	

Rev. Grade 2/16/60 N.W.M.

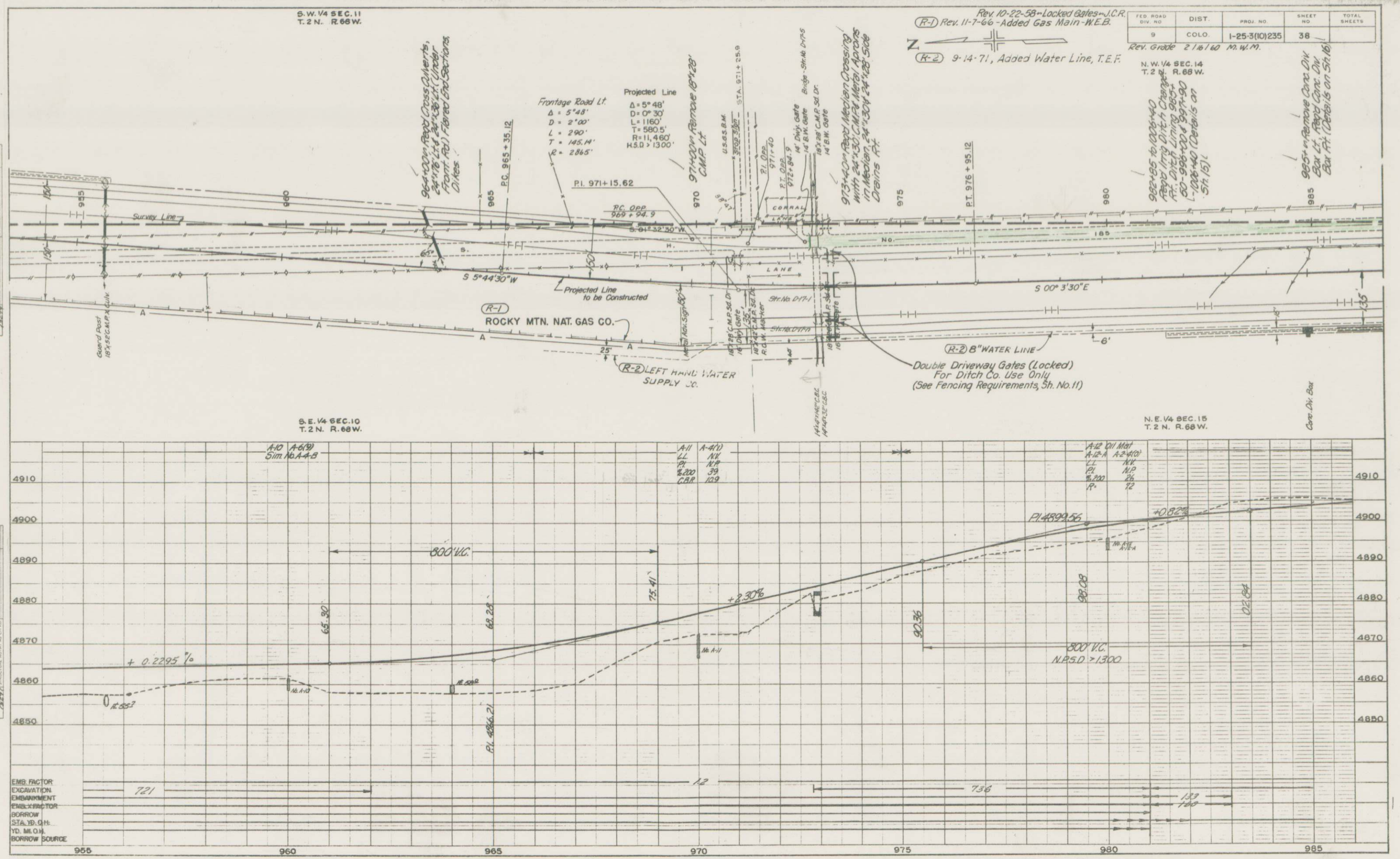

PLATE 1 PLAN PROFILE

CHARLES BRUNING CO. INC. NO. 372 MATSURF

FED. ROAD DIV. NO.	DIST.	ROUT. NO.	SHEET NO.	TOTAL SHEETS
9	COLO.	I-25-3(10)235	39	

R-1 Rev. 11-7-66 - Added Gas Main W.E.B.
R-2 Rev. 7-30-68 - Added Water Line by J.L.C.
R-3 Rev. 3-23-71 Added Buried Cable R.E.A. by M.E.V.
R-4 9-14-71, Added Water Line & Power Line, T.E.F.
R-5 4-17-80 Added water line, D.L.M.

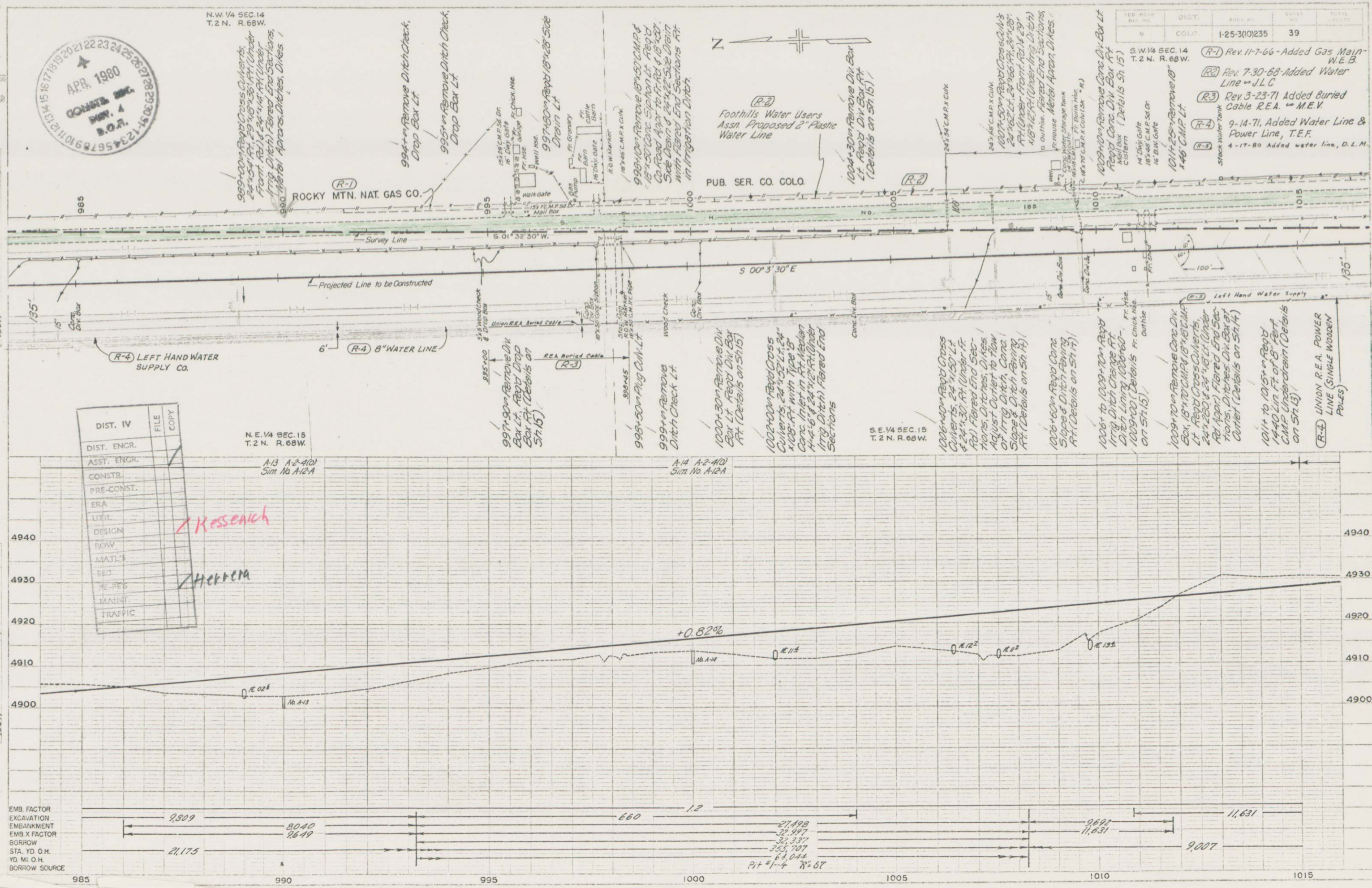

FED. ROAD DIV. NO.	DIST.	PROJ. NO.	SHEET NO.	TOTAL SHEETS
9	COLO.	I-25-3(10)235	40	

(R-1) Rev 11-7-66 - Added Gas Main - W.E.B.
(R-2) Rev 7-30-68 - Added Water Line - J.L.G.
(R-3) 9-14-71, Added Power Line, T.E.F.
(R-4) Added Gas Line 3-20-79 A.C.I.
(R-5) Added Water lines 4-17-80 D.L.M

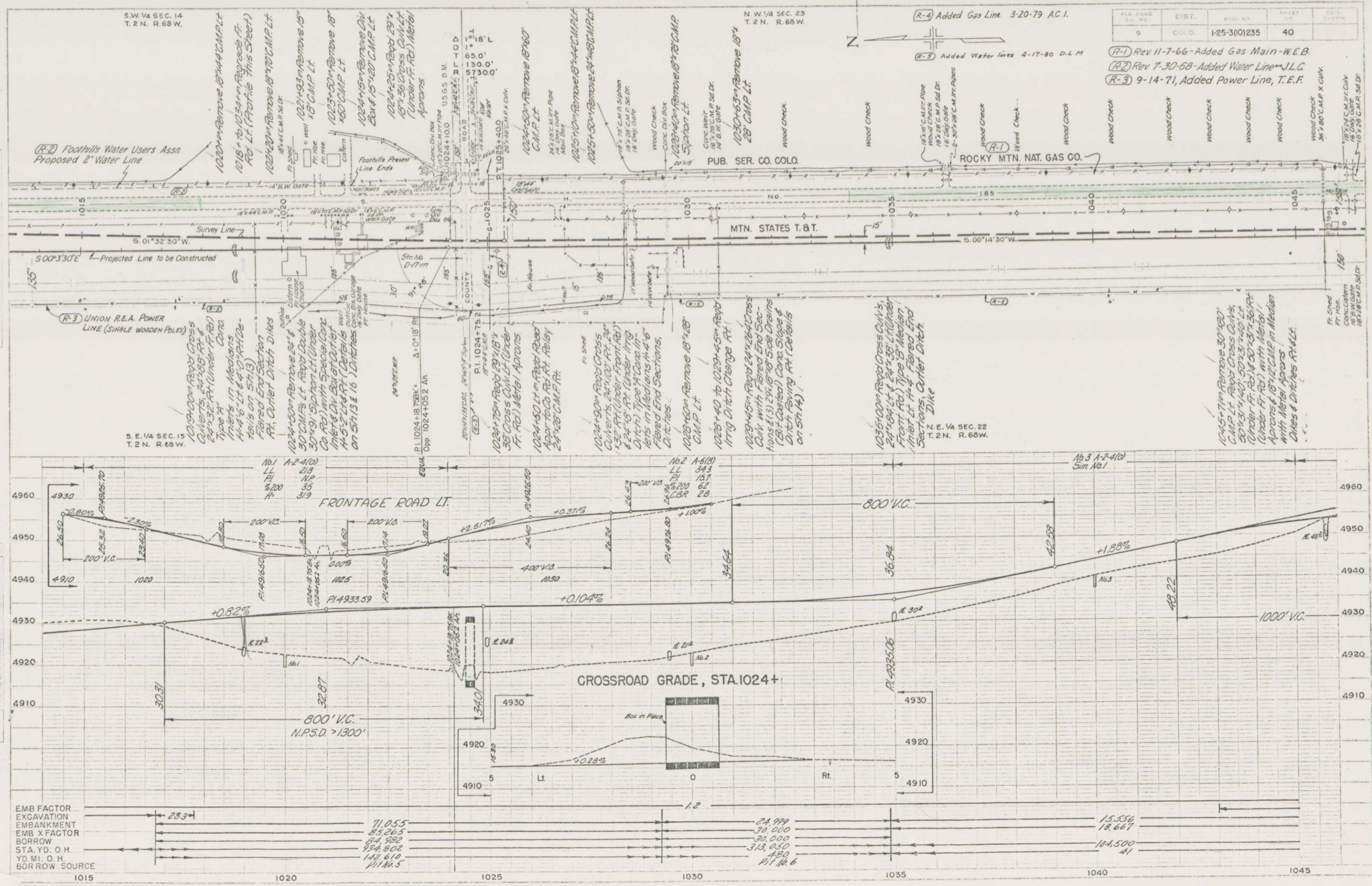

MICROFILMED

FED. ROAD DIV. NO.	DIST.	PROJ. NO.	SHEET NO.	TOTAL SHEETS
9	COLO.	I-25-3(10)235	41	

(R-1) Rev. 11-7-66-Added Gas Main-W.E.B.
(R-2) Added Water line 4-17-80 D.L.M.

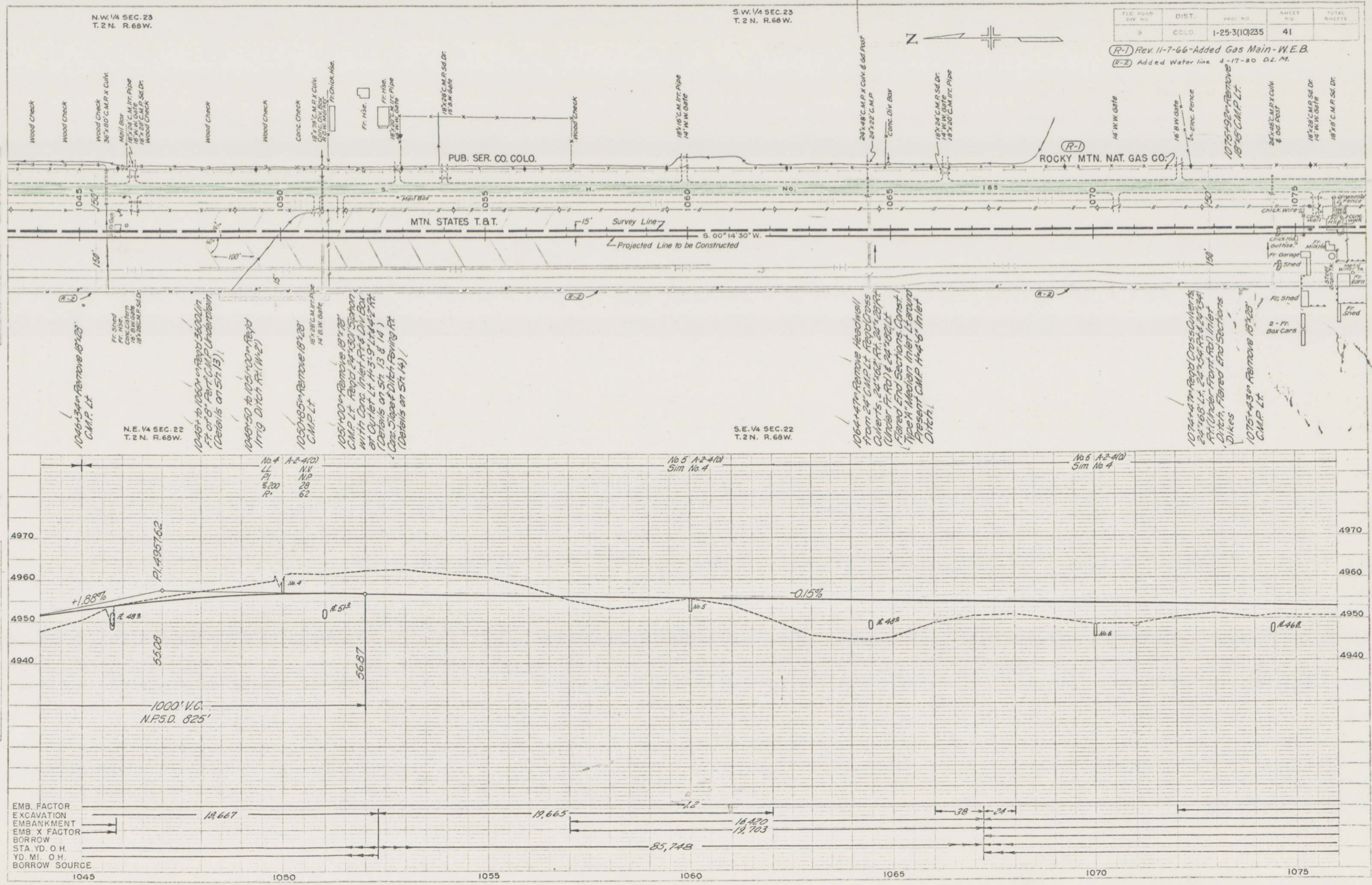

MICROFILMED

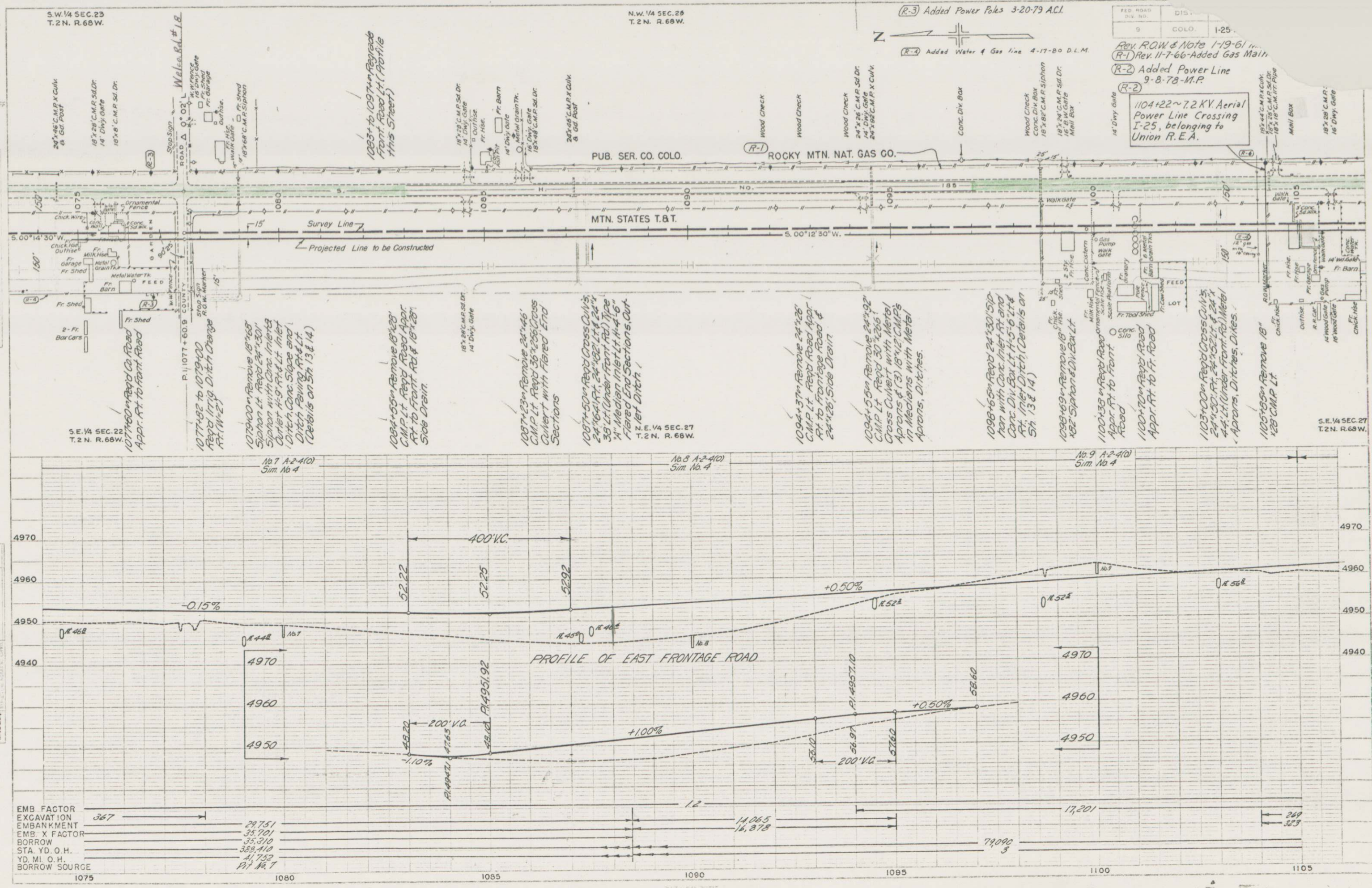

MICROFILMED

RECORD FILMED
EMB. FACTOR
EXCAVATION
EMBANKMENT
EMB. X FACTOR
BORROW
STA. YD. O.H.
YD. MI. O.H.
BORROW SOURCE
+06% A-6(9) 362
+06% A-6(9)
+06% A-6(9)
P.I. 4972.92
200' V.C.
73.59
72.96
72.42
1105 1110 1115 1120 1125 1130 1135
4950 4960 4970 4980
1108+42± Replace 30"x25'10" Cross Culvert with Raised End Sections, Inlet Ditch.
1111+00± Replace Cross Culvert 24"x46' RH & 24"x32' LH Under Front Road, Raised End Sections and Ditches.
1119+70± Remove 18" x 28' CMP Lt.
1120+ to 1123+ Rebuild Irrig. Ditch Change Rt.
1120+00± Remove & 18"x28' Siphon Lt. & Div. Box Lt. Replace 24"x30" Siphon with Conc. Inlet RH Conc. Div. Box Lt. (Details on Sh. 13 & 14) (Inlet Ditch, Conc. Slope & Ditch Rip Rap Rt. (Details on Sh. 14.)
1123+42± Remove 18"x56' Siphon Lt. & Div. Box Lt. Replace 24"x30" Siphon with Conc. Div. Box RH & Lt. (Details on Sh. 13, 14 & 16) H.H. & Lt. & 4'-3" H.H. Ditches
1127+47± Replace Cross Culvert 24"x46' Lt. 24"x46' RH & 24"x44' RH Under Front Rd. Raised End Sections, Inlet Ditch.
1130+13± Remove 18"x28' CMP Lt. Replace Road-Rock Rt. to Front Rd. & 18"x28' Side Drain.
1130+61± Remove 18"x60' Siphon Lt. Replace 24"x30" Siphon with Conc. Inlet & Counter (H-5 Lt. & 4'-3" Rt.) (Details Sh. 13.)
1130+93± Remove 18"x40' CMP Lt. Replace Road-Rock Rt. to Front Road & 18"x40' Side Dr. Rt.
1131+17± Remove 18"x60' Siphon & Conc. Div. Box Lt. Replace 24"x30" Siphon with Conc. Inlet RH & Conc. Div. Box Lt. (H-4 & 5 Lt. & Rt.) Debris on Sh. 13 & 14.)
1131+61± Relay 12" Pipe (12" Mine Drain Pipe Replace at New Location Desig. by Owner.)
Shamrock Coal Co.
N.E. 1/4 SEC. 34 T.2N. R.68W.
P.I. 1130+93.1
COUNTY ROAD
ROAD Δ 0°08' L
R.O.W. MARKER
18"x40' C.M.P. Sid Dr.
18"x40' C.M.P. Siphon
18"x40' C.M.P. Sid Dr.
24"x54' C.M.P. X Culv.
Conc. Div. Box
Conc. Div. Box
Conc. Div. Box