

COLORADO STATE HIGHWAY DEPARTMENT

PLAN AND PROFILE OF PROPOSED
FEDERAL AID INTERSTATE PROJECT NO. 1-25-3(29) 283
STATE HIGHWAY NO. 185
LARIMER AND WELD COUNTIES.

INDEX OF SHEETS
SHEET NO. 1 SKETCH MAP AND TITLE PAGE.
2-24 TABULATION OF PROPERTIES.
3-33 ALIGNMENT PLAN AND PROFILE.
34-37 OWNERSHIP MAPS

FED. ROAD DIST. NO.	STATE	PROJ. NO.	SHEET NO.	TOTAL SHEETS
3	COLO.	1-25-3(29)283	1	

R-1-V, 10-25-61 R.S.M.
WELLINGTON—WYOMING LINE

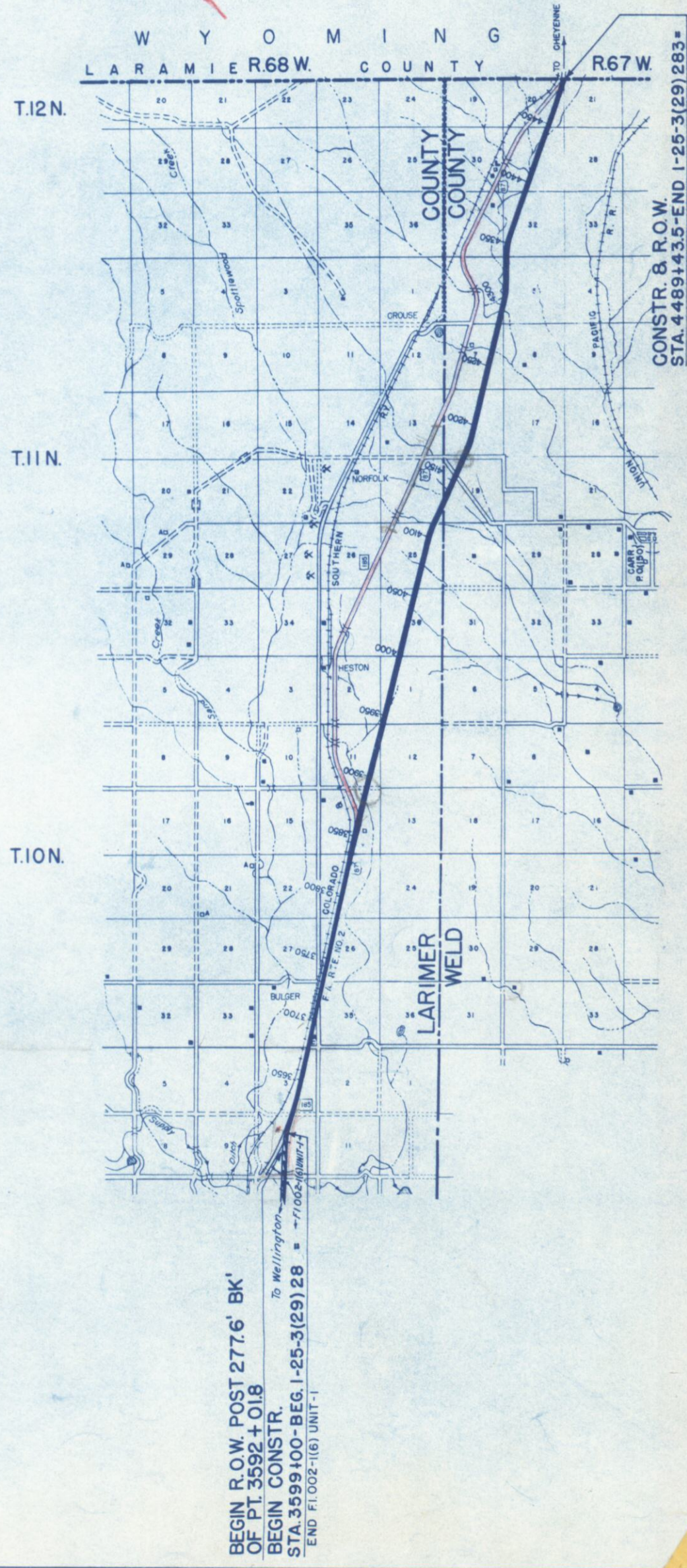
CONVENTIONAL SIGNS

CENTER LINE OF SURVEY ————
RIGHT OF WAY LINES ————
COUNTY LINE ————
TOWNSHIP LINES ————
SECTION LINES ————
ONE QUARTER SECTION LINES ————
BARBED WIRE FENCE ————
COMBINATION WIRE FENCE ————
TELEPH. & TELEG. LINE ————
POWER LINE ————
BARRIER LINE ————

REVISIONS

9-10-62 Added Barrier Line B.
Begin & End Constr. R.O.W.
JMP

SCALES OF ORIGINAL TRACINGS
ON PLAN, 1 IN. = 100 FT.
ON PROFILE 1 1/2 IN. = 100 FT. HORIZONTAL
1 1/2 IN. = 10 FT. VERTICAL
GRADE LINE ON PROFILE IS SHOWN AS GRADE OF FINISHED ROAD
GROSS LENGTH OF PROJECT } 16.856 Mi.
NET LENGTH OF PROJECT }



*Resolution of Appointment
Mo. 1158-C - Passed 2/3/64*

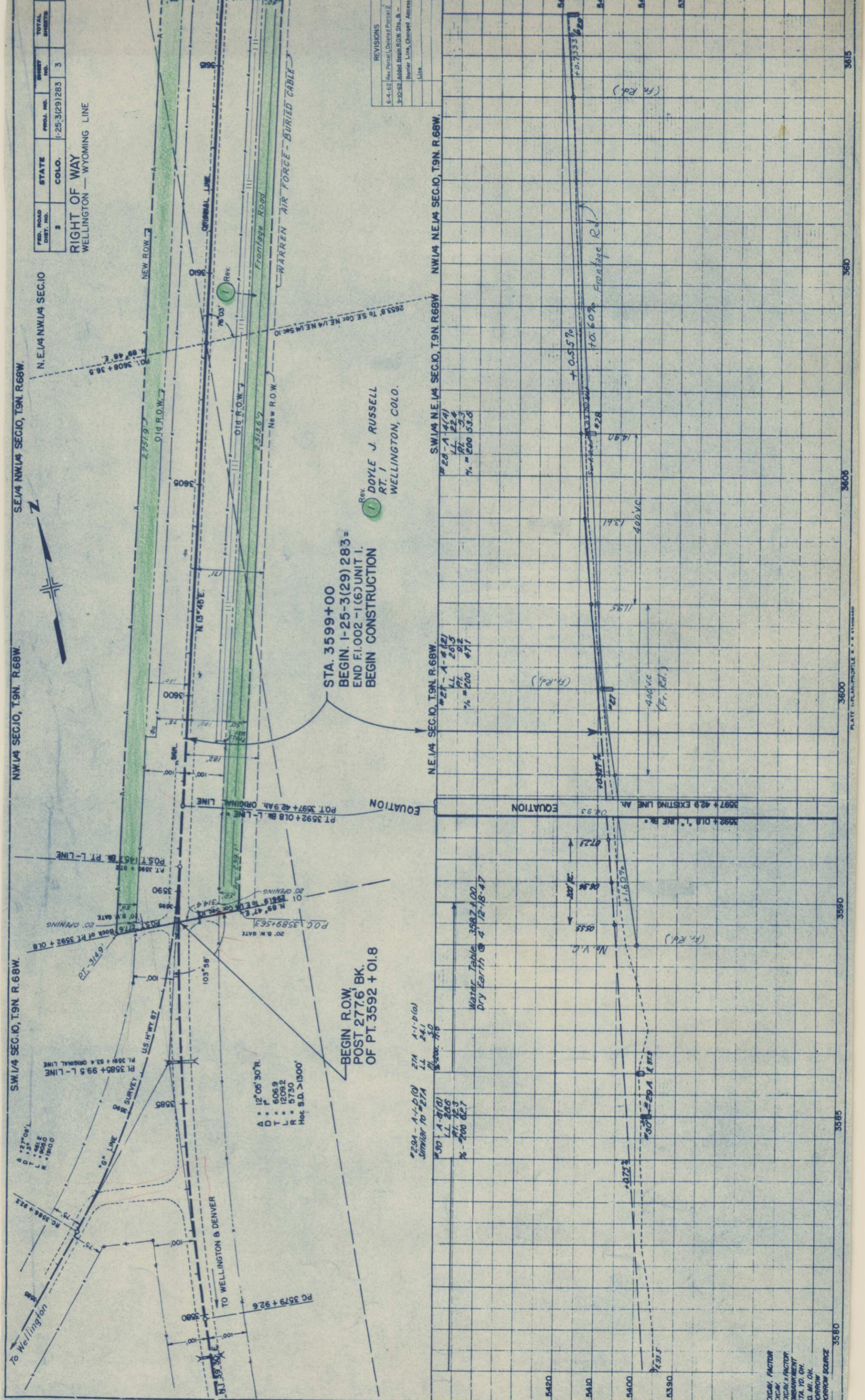
R. O. W. TABULATION OF PROPERTIES IN WELD COUNTY S. H. NO. 185 PROJ. 125-3(29) 283

FEDERAL ROAD DISTRICT PROJECT NO. SHEET NO.
 DIVISION NO. CALIFORNIA 125-3(29) 283 2A

RIGHT OF WAYWELLINGTON-WYOMING LINE

PARCEL NO.	OWNER	ADDRESS	LOCATION	AREA IN ACRES			PURCHASE DATA				REMARKS	NO.	
				PARCEL	TO BE ACQUIRED	REMAINDER	LAND	IMPROV'TS	DAMAGE	MISC.			TOTAL
			T. 11 N., R. 67 W.										
17	WARREN LIVESTOCK CO.	CHEYENNE, WYO.	W 1/2 SEC. 19	42.09	20.95								
18	STATE OF COLORADO		E 1/2 SW 1/4 & W 1/2 E 1/2 SEC. 18	40.88	15.72	151.83 LT 287.3 RT.							
19	WARREN LIVESTOCK CO.	CHEYENNE, WYO.	E 1/2 SEC. 7	40.30	15.50								
20	ANASTASIA MANTEY ET AL. A. K. A. ANASTASIA MANTEY OLSON	CHEYENNE, WYO.	E 1/2 SE 1/4 SEC. 6	13.72	5.02	143.41 LT 2.9 RT.							
21	WARREN LIVESTOCK CO.	CHEYENNE, WYO.	W 1/2 W 1/2 SEC. 5	36.05	19.89								
21A REV	WARREN LIVESTOCK CO.	CHEYENNE, WYO.	W 1/2 W 1/2 SEC. 5	3.66	3.66								
			T. 12 N., R. 67 W.										
22	ANASTASIA MANTEY ET AL. A. K. A. ANASTASIA MANTEY OLSON	CHEYENNE, WYO.	W 1/2 SEC. 32	32.25	12.23	82.01 LT 165.7 RT.							
E-22A	ANASTASIA MANTEY ET AL. A. K. A. ANASTASIA MANTEY OLSON	CHEYENNE, WYO.	W 1/2 NW 1/4 SEC. 32	2.52	2.52	62.01 LT 165.7 RT.							
23	ANASTASIA MANTEY ET AL. A. K. A. ANASTASIA MANTEY OLSON	CHEYENNE, WYO.	NE 1/4 NW 1/4 SEC. 32	8.70	3.28	1.31 LT 30.0 RT.							
24	WARREN LIVESTOCK CO.	CHEYENNE, WYO.	SEC. 29	42.31	16.32								
25	WARREN LIVESTOCK CO.	CHEYENNE, WYO.	SE 1/4 SEC. 20	20.85	7.90								
26 REV.	STATE OF COLORADO		NW 1/4 SE 1/4 SEC. 20	0.25	0.25	39.7 LT.							
27	STATE OF COLORADO		E 1/2 NE 1/4 SEC. 20	11.93	4.41	79.1 LT 13.0 RT.							

REVISIONS	
0362	Corrected Project Number
3-5-83	Added Parcel 21A
3-18-83	Rev. Parcel 21A



SW 1/4 SEC. 10, T. 9N. R. 68W. NW 1/4 SEC. 10, T. 9N. R. 68W. SE 1/4 SEC. 10, T. 9N. R. 68W. NE 1/4 SEC. 10, T. 9N. R. 68W.

FED. ROAD DIST. NO.	STATE	PROJ. NO.	SHEET NO.	TOTAL SHEETS
3	COLO.	1-25-3(29)283	3	3

RIGHT OF WAY
WELLINGTON — WYOMING LINE

US HWY 87 SURVEY
 P.I. 3585 + 99.5 L-LINE
 P.I. 3581 + 53.4 ORIGINAL LINE
 P.C. 3586 + 92.6
 P.T. 3586 + 92.6
 P.O.C. 3589 + 56.3
 P.O.T. 3592 + 01.8 BK. L-LINE
 P.T. 3592 + 01.8 BK. L-LINE
 P.O.T. 3597 + 42.9 BK. L-LINE
 P.T. 3597 + 42.9 BK. L-LINE
 P.O.C. 3599 + 00.0
 P.T. 3599 + 00.0

STA. 3599+00
 BEGIN 1-25-3(29) 283 =
 END F.I. 002 - 1(6) UNIT 1.
 BEGIN CONSTRUCTION

BEGIN R.O.W. BK.
 POST 277.6 BK.
 OF PT. 3592 + 01.8

Rev. DOYLE J. RUSSELL
 RT. 1
 WELLINGTON, COLO.

REVISIONS
 6-4-62 Rev. Parcel Deleted Parcel 2 L.R.
 9-10-62 Added Begin R.O.W. Sta. A -
 Barrier Lins, Changed Access
 Lins


Water Table 3587.00
 Dry Earth @ 4' 12-18-47

Grades:
 +0.55%
 +1.60%
 +0.55%
 +0.60%

Vertical Curves:
 400' V.C. (Fr. Rd.)
 400' V.C. (Fr. Rd.)
 No. V.C.

Stationing on Profile: 5420, 5410, 5400, 5390

EXCAV. FACTOR
 EXCAV. FACTOR
 EMBANKMENT
 STA. TO OH.
 TO MI. OH.
 BORROW SOURCE



NOTE:
 Access to be Obtained from
 C.S. Rwy. Co.

2 DELETED

3 AL HILDERMAN
 RT. 1
 WELLINGTON, COLO.

REVISIONS

6-4-52	Rev. Parcel 1, Deleted Parcel 2	L.S.
9-10-52	Added Barrier Line	A
	Changed Access Line	AMP

PRD. ROAD	STATE	PROJ. NO.	SHEET NO.	TOTAL SHEETS
3	COLO.	1-25-31(29)283	5	

RIGHT OF WAY
 WELLINGTON - WYOMING LINE

4 TEMPLE
 G LINE

32-A-4(1)
 L.L. 283.3
 P.I. 5.5
 % 200 39.5

Water Table 3652 + 00 50' RT.
 Moist Earth @ 4' 12-18-47

33-14' RT. - A-4(2)
 L.L. 21.6
 P.I. 2.9
 % 200 42.0

34-A-4(2)
 L.L. 26.6
 P.I. 9.5
 % 200 44.5

EXCAV FACTOR
 EXCAV. K FACTOR
 EMBANKMENT
 STA. YD. OH.
 YD. M. OH.
 BORROW
 BORROW SOURCE

3645 3650 3655 3660 3665 3670 3675

Begin Parcel 364
 East, 846.0' to
 NE Cor. Sec. 3

3674+58.7


Due East

EAST 1000.4' To Sec. Cor.
 2, 3, 34, 35.



PROFILE	SURVEYED	BY	DATE
NOTE BOOK	PLOTTED		
NO. 13264	GRADES CHECKED		
	S.M. NOTED		
	STRUCTURE NOTATIONS OK'D		

PLAN	SURVEYED	BY	DATE
NOTE BOOK	PLOTTED		
NO. 13271	ALIGNMENT CHECKED		
	RT. OF WAY CHECKED		



REVISIONS	
6-5-62	Name Change on R.O.W.
9-10-62	Added Barrier Line
	AWP

PROJ. NO.	STATE	SHEET NO.	TOTAL SHEETS
1-25-3(29)283	COLO.	6	6
WELLINGTON - WYOMING LINE			
RIGHT OF WAY			

PLATE I-PLAN PROFILE S. S. STANBARD

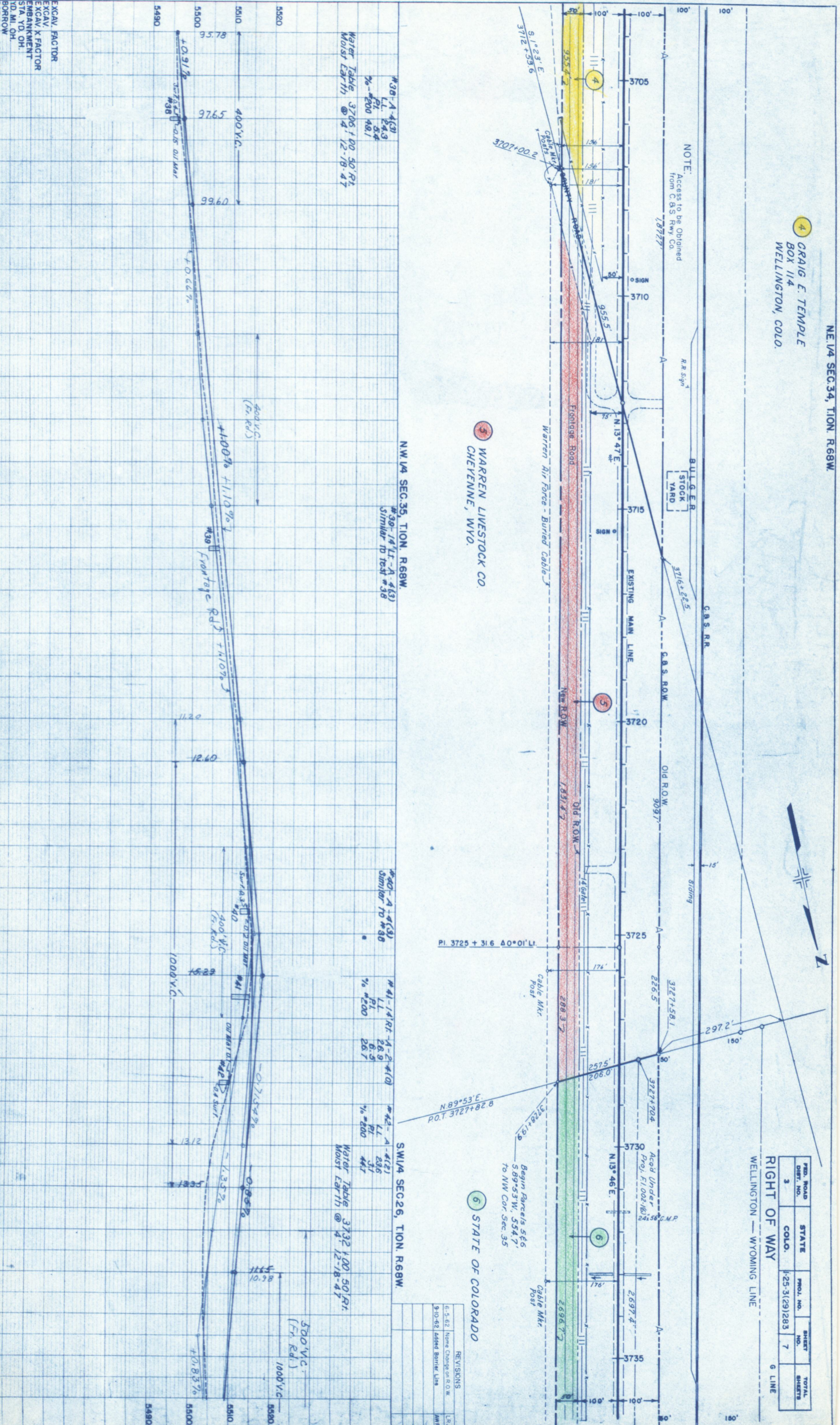
4 GRAIG E. TEMPLE
BOX 114
WELLINGTON, COLO.

PROJ. ROAD DIST. NO.	STATE	PROJ. NO.	SHEET NO.	TOTAL SHEETS
3	COLO.	1-25-3(129)283	7	

6 LINE

PLAN	BY	DATE
SURVEYED		
PLOTTED		
ALIGNMENT CHECKED		
RT. OF WAY CHECKED		

PROFILE	BY	DATE
SURVEYED		
PLOTTED		
GRADES CHECKED		
NOTE BOOK NO. 13264		
STRUCTURE NOTATIONS ON CH		



5 WARREN LIVESTOCK CO.
CHEYENNE, WYO.

6 STATE OF COLORADO

NW 1/4 SEC. 35, TION. R.68W.
#39-14' L.F. - A. 4(3)
Similar to text #38

#40-A-4(3)
Similar to #38

#41-14' RT. - A. 4(1)
L.L. 26.9
P.I. 26.5
% 26.7

#42-A-4(2)
L.L. 23.6
P.I. 31.7
% 44.7

SW 1/4 SEC. 26, TION. R.68W.
Water Table 3732 100' 50' RT.
Moist Earth @ 4' 12-18-47

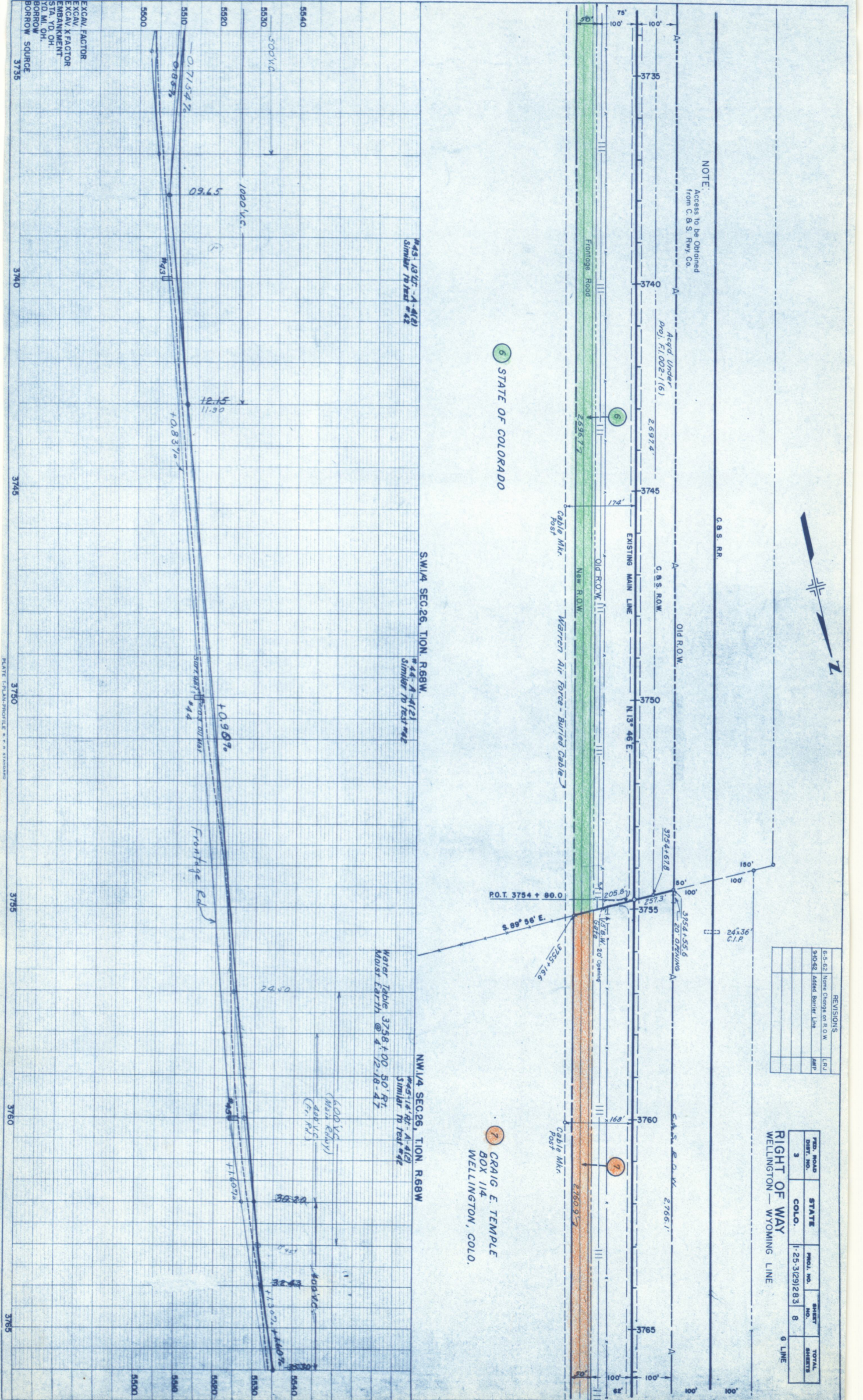
500' V.C. (F.H. Rd.)
1000' V.C.

ECCAV. FACTOR
ECCAV. X FACTOR
EMBRANKMENT
STA. YD. OH.
YD. MI. OH.
BORROW SOURCE

REVISIONS	LRJ
6-5-52 Name Change on R.O.W.	
9-10-52 Added Barrier Line	AMP

PROFILE	SURVEYED	BY	DATE
NOTE BOOK	PLOTTED		
NO. 13264	GRADES CHECKED		
	S.M. NOTED		
	STRUCTURE NOTATIONS CHECKED		

PLAN	SURVEYED	BY	DATE
NOTE BOOK	PLOTTED		
NO. 13271	ALIGNMENT CHECKED		
	RT. OF WAY CHECKED		



NOTE:
Access to be Obtained
from C. B. S. Rwy. Co.

C.B.S. RR.

6 STATE OF COLORADO

7 CRAIG E. TEMPLE
BOX 114
WELLINGTON, COLO.

REVISIONS		
REV.	DESCRIPTION	DATE
6-5-62	Name Change on R.O.W.	L.R.D.
5-0-62	Added Barrier Line	A.M.P.

FED. ROAD DIST. NO.	STATE	PROJ. NO.	SHEET NO.	TOTAL SHEETS
3	COLO.	1-25-3(29)283	8	9

RIGHT OF WAY
WELLINGTON - WYOMING LINE
9 LINE

#45-13'12" - A-4(2)
Similar to Test #42

SW 1/4 SEC. 26, T10N, R. 68W

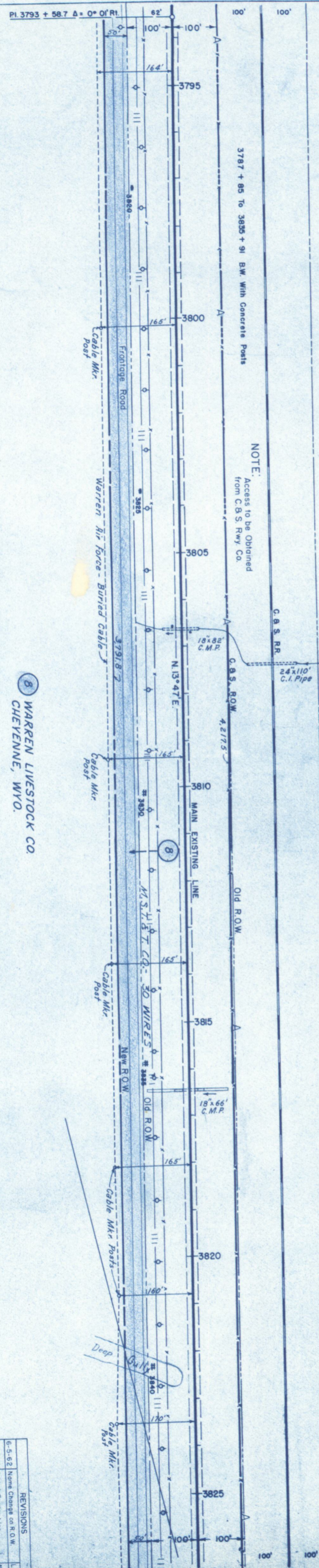
#44 - A-4(2)
Similar to Test #42

NW 1/4 SEC. 26, T10N, R. 68W

Water Table 3758+00.50' RT.
Must Earth @ 4' 12-18-47

#45-18'12" - A-4(2)
Similar to Test #42

600' VC
(Main Road)
(Fr. Rd.)

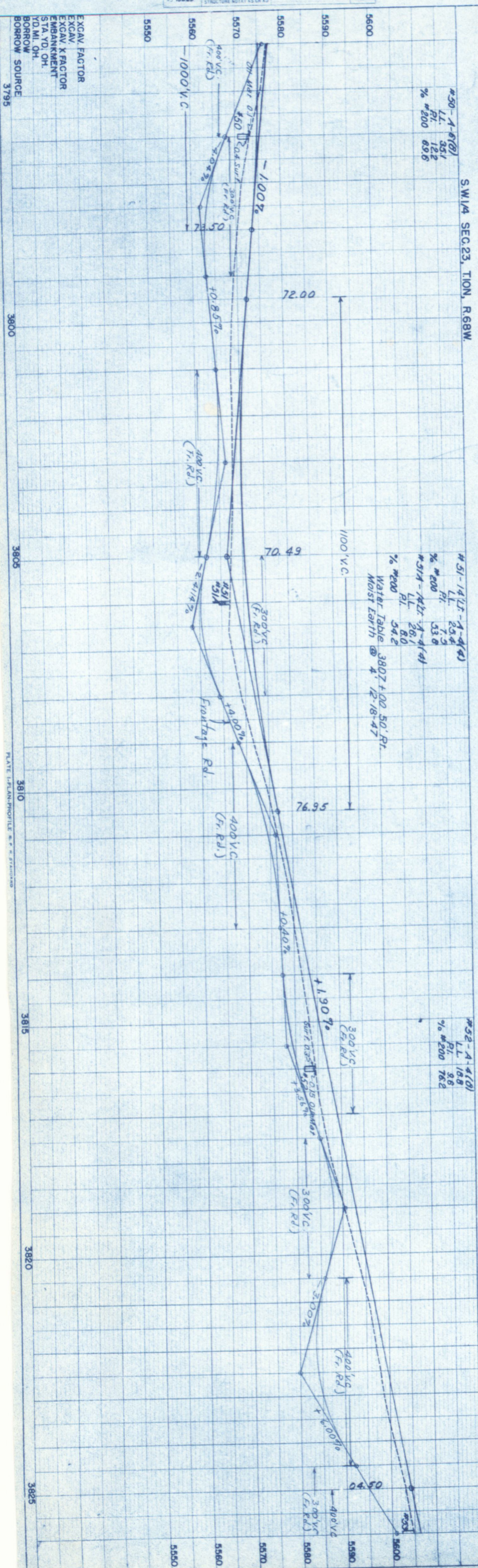


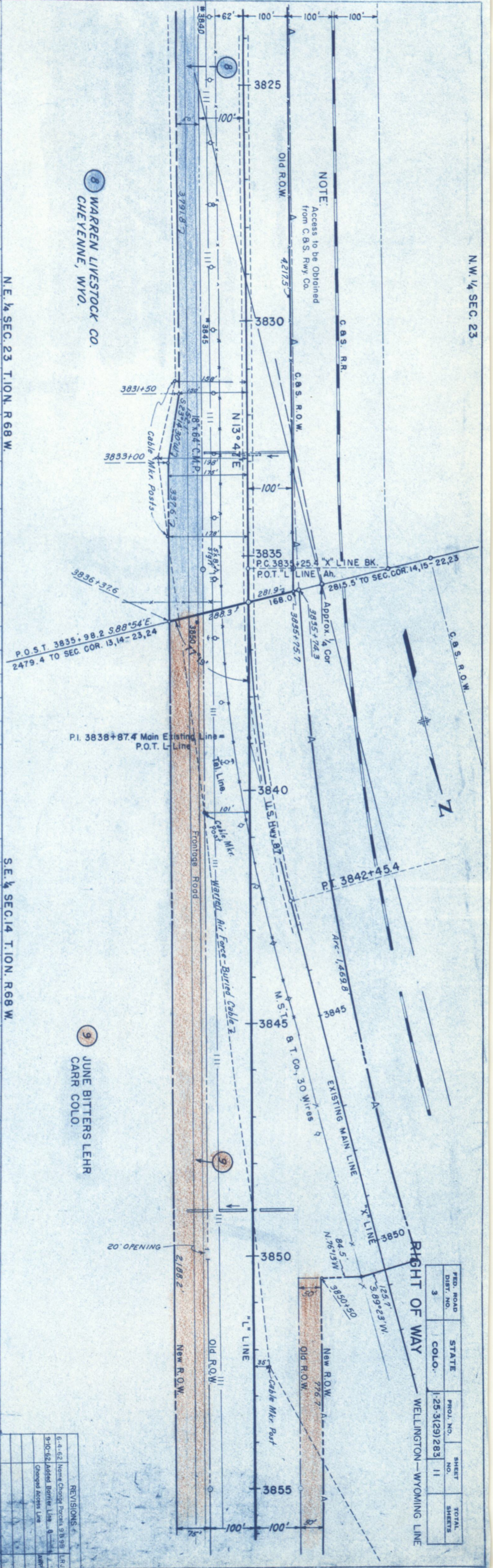
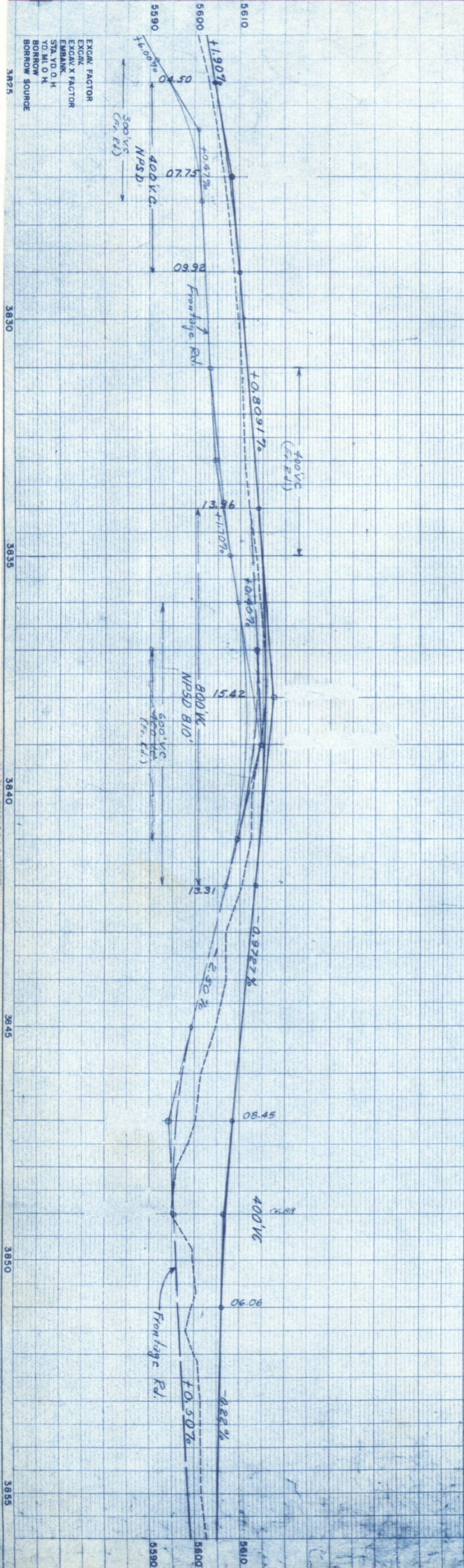
PROJ. ROAD DIST. NO.	STATE	PROJ. NO.	SHEET NO.	TOTAL SHEETS
3	COLO.	1-25-3(29)283	10	10

RIGHT OF WAY
WELLINGTON - WYOMING LINE
G LINE

8 WARREN LIVESTOCK CO
CHEYENNE, WYO.

REVISIONS	BY	DATE
6-5-62 Name Change on R.O.W.	LRJ	
8-10-62 Added Borrow Line	JMP	





EXCAV. FACTOR
EXCAV.
EXCAV. X FACTOR
EMBANK.
STA. YD. O. H.
YD. M. O. H.
BORROW
BORROW SOURCE

8 WARREN LIVESTOCK CO.
CHEYENNE, WYO.

9 JUNE BITTERS LEHR
CARR COLO.

N.E. 1/4 SEC. 23 T.10N. R.68 W.

S.E. 1/4 SEC. 14 T.10N. R.68 W.

N.W. 1/4 SEC. 23

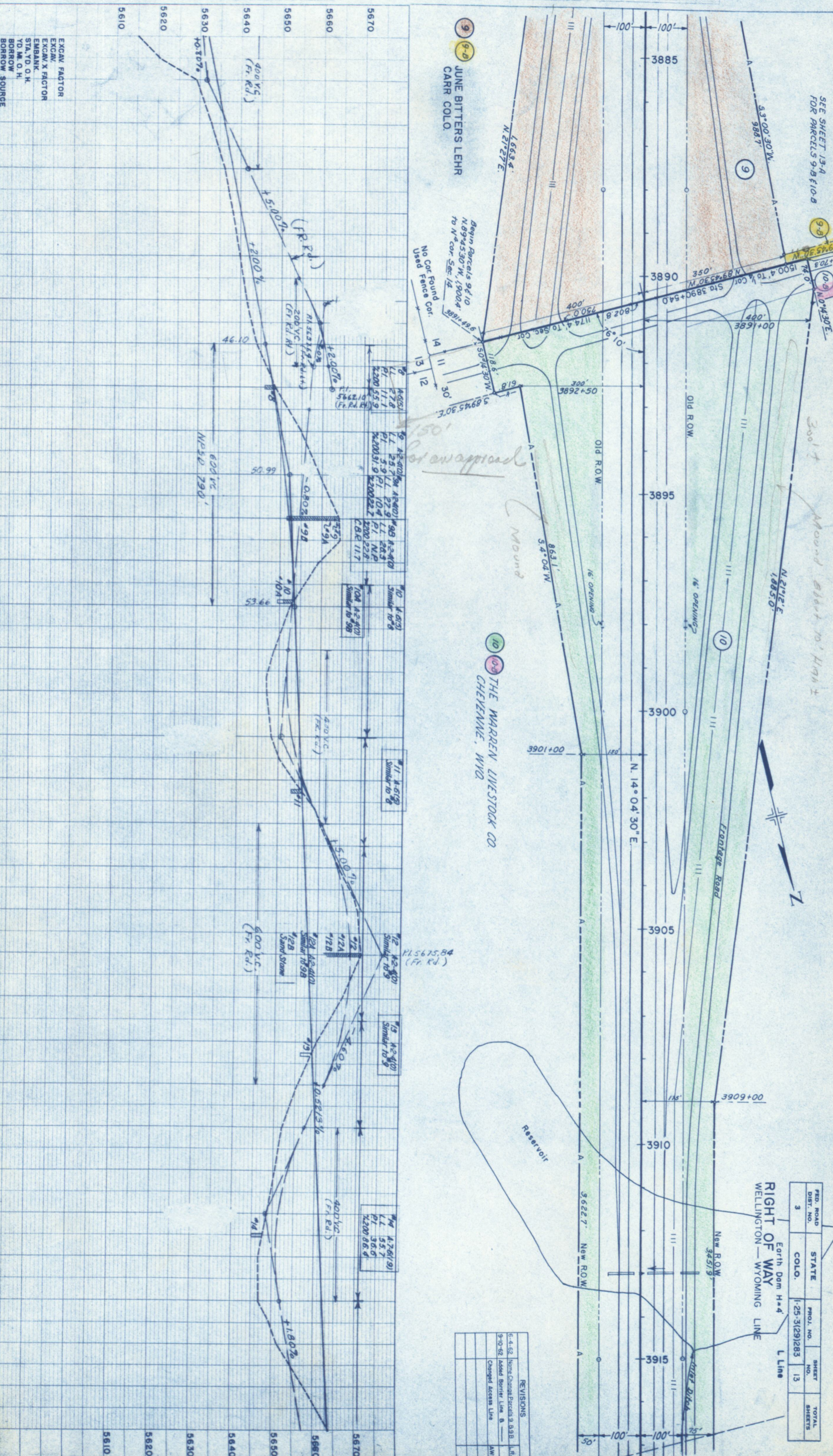
FED. ROAD DIST. NO.	STATE	PROJ. NO.	SHEET NO.	TOTAL SHEETS
3	COLO.	1-25-3(29)283	11	

WELLINGTON-WYOMING LINE

REVISIONS

6-8-62	Name Change Parcel 93 98	L.R.
9-10-62	Added Barrier Line	A
	Original Access Line	

NE 1/4 SEC. 14 T. 10N. R. 68W.
 SEE SHEET 13-A
 FOR PARCELS 9-B & 10-B



9-8 JUNE BITTERS LEHR
 CARR COLO.

10-8 THE WARREN LIVESTOCK CO.
 CHEYENNE, WYO.

Earth Dam H+4'
 RIGHT OF WAY
 WELLINGTON - WYOMING LINE

FED. ROAD DIST. NO.	STATE	PROJ. NO.	SHEET NO.	TOTAL SHEETS
3	COLO.	1-25-3(29)283	13	

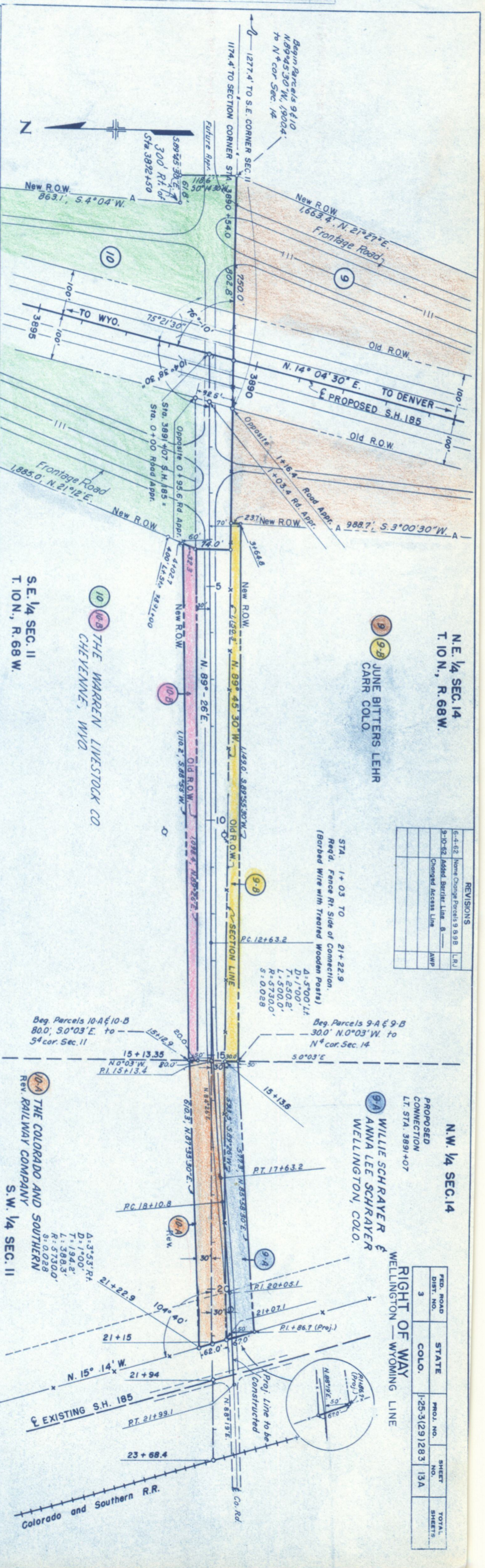
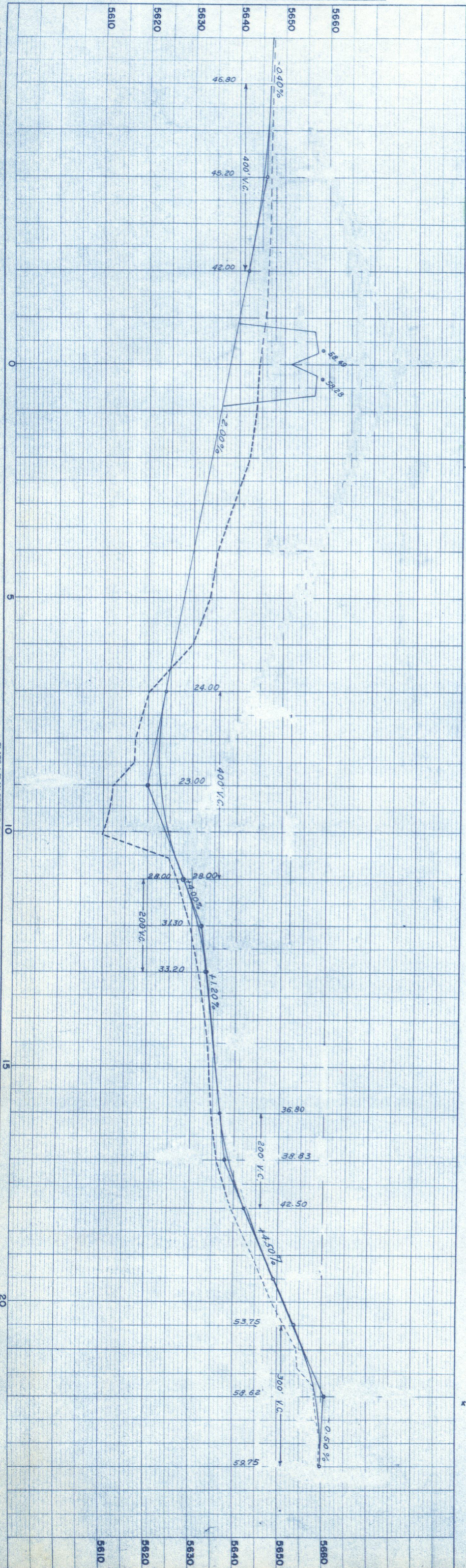
REVISIONS

NO.	DESCRIPTION	DATE
1	Home Donor Parcels 9, 9A, 10, 10A	
2	Added Barrier Line	
3	Changed Access Line	

EXCAV. FACTOR
 EXCAV. X FACTOR
 EMBANK. STA. YD. O. H.
 YD. M. O. H.
 BORROW BORROW SOURCE

PROFILE	SURVEYED	BY	DATE
NOTE BOOK	PLOTTED		
	GRADES CHECKED		
	B.M.'S NOTED		
	STRUCTURE NOTAT NO. CHECKED		

PLAN	SURVEYED	BY	DATE
NOTE BOOK	PLOTTED		
	ALIGNMENT CHECKED		
	RT. OF WAY CHECKED		



REVISIONS

NO.	DESCRIPTION	DATE
1	Name Change Parcels 9 A & B	
2	Added Section Line	
3	Changed Access Line	

PROPOSED CONNECTION
LT. STA. 3891+07

N.W. 1/4 SEC. 14
WILLIE SCHRAYE & ANNA LEE SCHRAYE
WELLINGTON, COLO.

RIGHT OF WAY
WELLINGTON - WYOMING LINE

FED. ROAD DIST. NO.	STATE	PROJ. NO.	SHEET NO.	TOTAL SHEETS
3	COLO.	1-25-3(129)283	13A	

SE 1/4 SEC. 2 T. 10N. R. 68W.

WARREN LIVESTOCK CO.
CHEYENNE, WYO.

Begin Parcel 12 & 13
S 24° 30' E, 612.4'
to SE cor. Sec. 2

Sec. Line

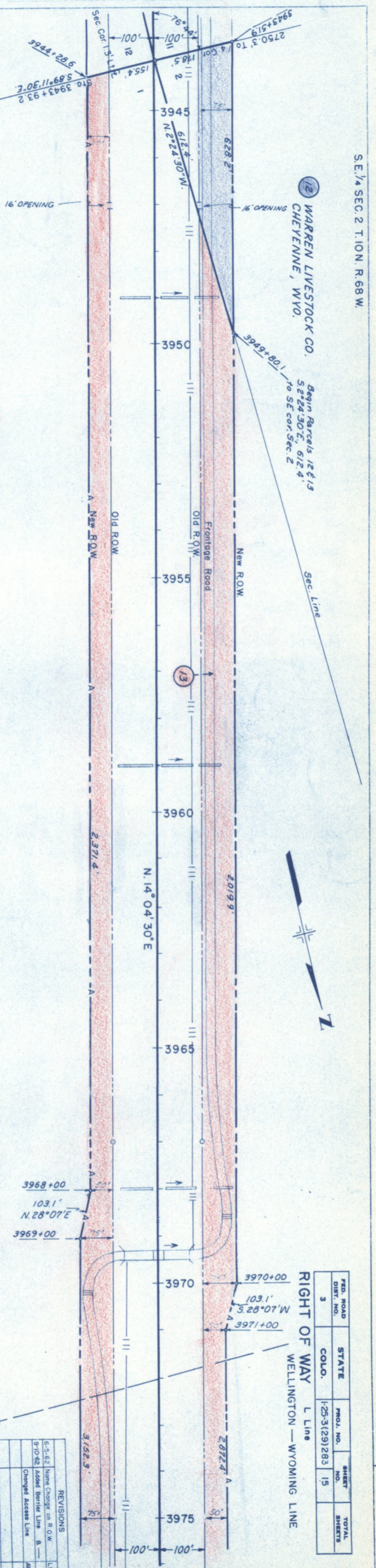


FED. ROAD DIST. NO.	STATE	PROJ. NO.	SHEET NO.	TOTAL SHEETS
3	COLO.	125-3(29)283	15	

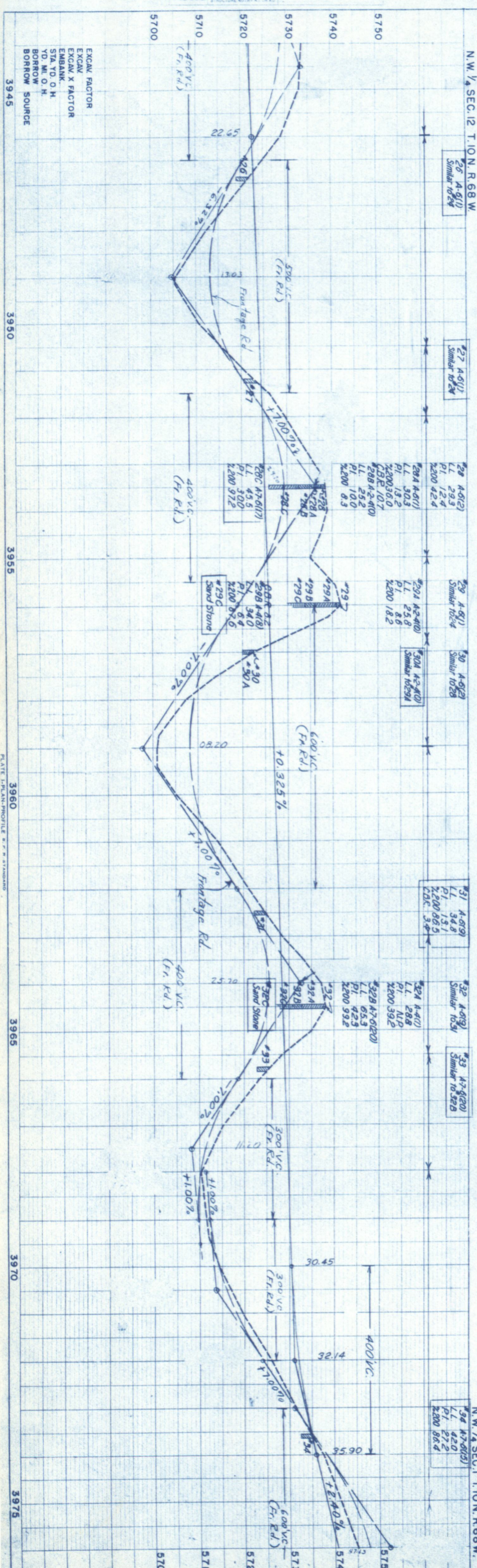
RIGHT OF WAY
WELLINGTON — WYOMING LINE

PLAN
13605

PROFILE
13608

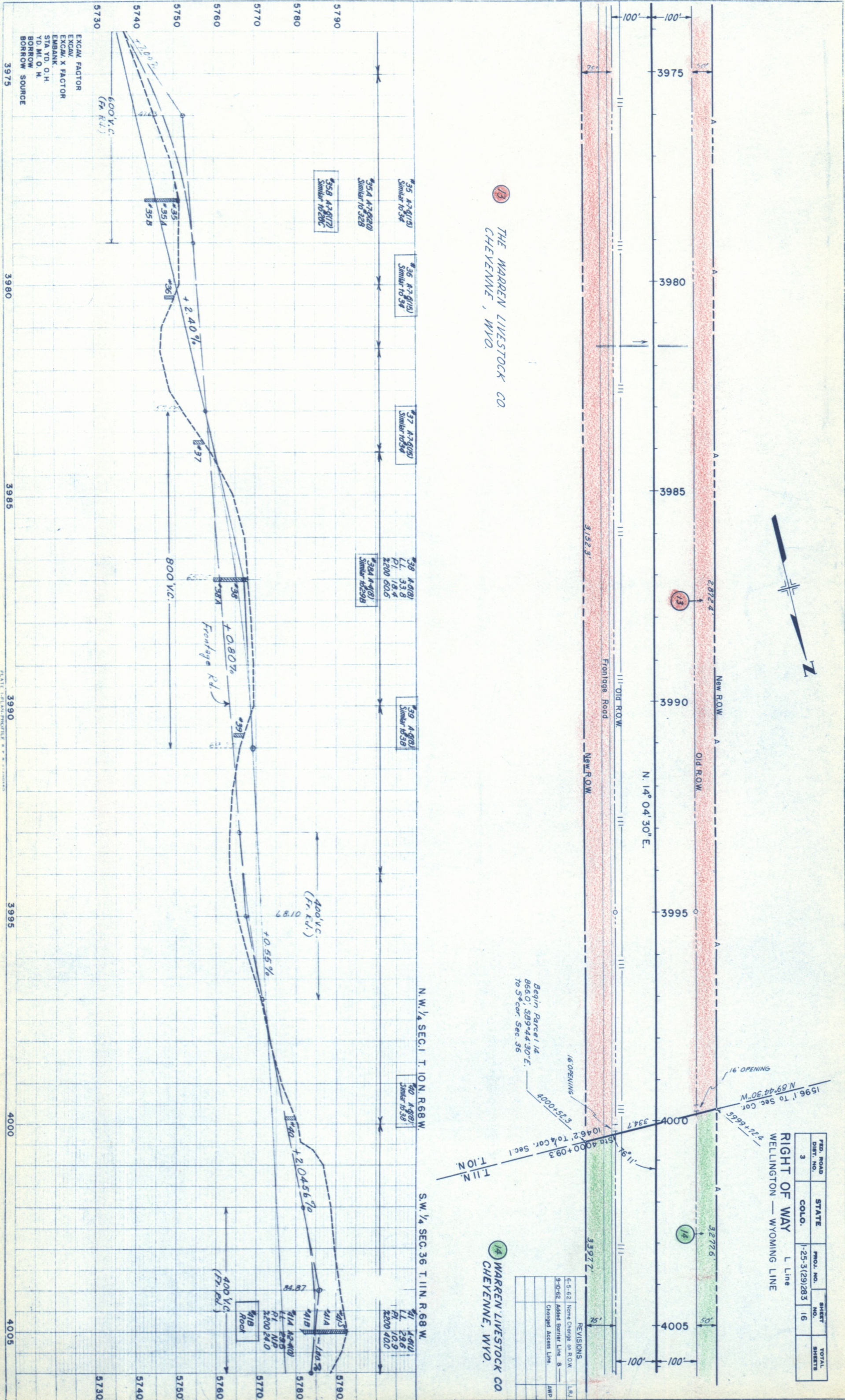


THE WARREN LIVESTOCK CO.
CHEYENNE, WYO.



EXCAV. FACTOR
EXCAV. X FACTOR
EMBANK.
STA. YD. O. H.
YD. MI. O. H.
BORROW SOURCE

REVISIONS	BY
6-5-62 Name Change on R.O.W.	L.R.J.
9-10-62 Added Barrier Line	B
Changed Access Line	AMP



13 THE WARREN LIVESTOCK CO
 CHEYENNE, WYO.

14 WARREN LIVESTOCK CO
 CHEYENNE, WYO.

FED. ROAD DIST. NO.	STATE	PROJ. NO.	SHEET NO.	TOTAL SHEETS
3	COLO.	I-25-3(29)283	16	

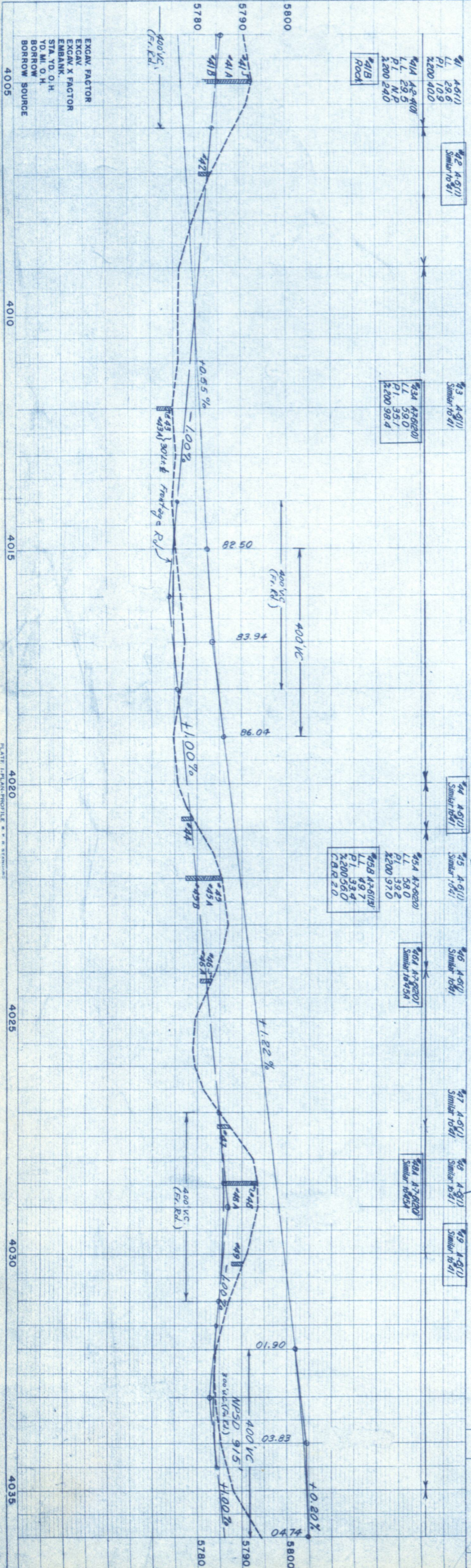
REVISIONS	DATE	BY
6-5-62 Name Change on R.O.W.		LBJ
9-0-62 Added Barrier Line B		
Changed Access Line		AMP

RIGHT OF WAY L Line
 WELLINGTON — WYOMING LINE

Begin Parcel 14
 866.0', S89°44'30"E.
 to S⁴ cor. Sec. 36

N.W. 1/4 SEC. 1 T. 10 N. R. 68 W.

S.W. 1/4 SEC. 36 T. 11 N. R. 68 W.



EXCAV. FACTOR
 EXCAV. X FACTOR
 EMBANK.
 STA. YD. O. H.
 YD. M. O. H.
 BORROW
 BORROW SOURCE

#1/B
 ROCK
 L.L. 29.6
 P.I. 10.9
 N.P. 200 40.0

#3 A-5(1)
 Similar to #1
 L.L. 47.6(20)
 P.I. 35.1
 N.P. 200 98.4

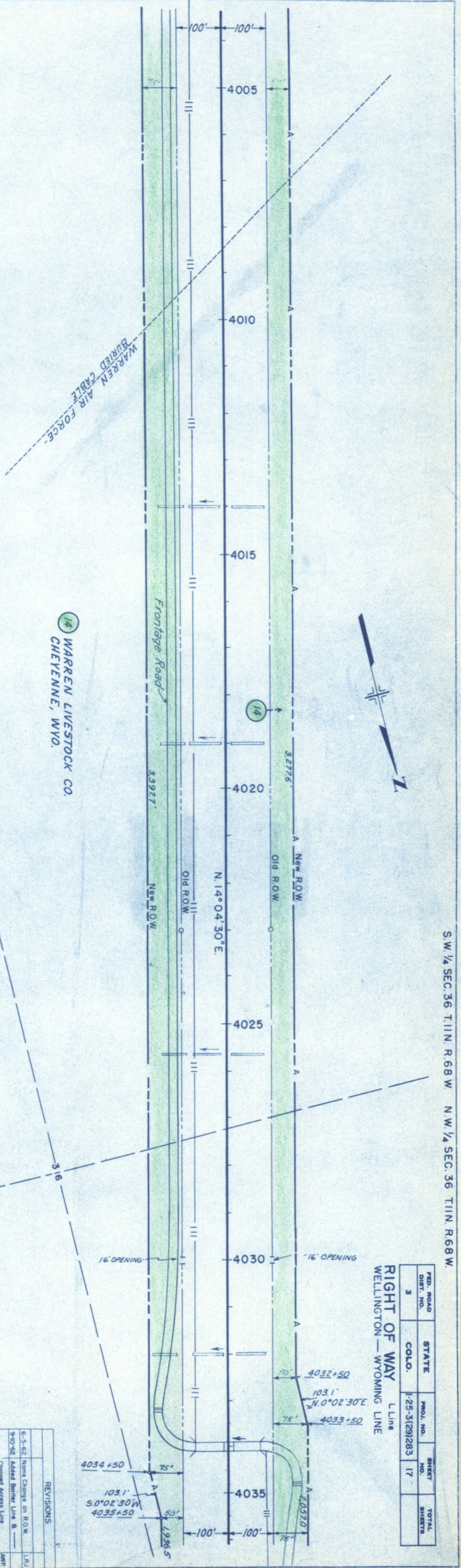
#5 A-5(1)
 Similar to #4
 L.L. 47.0(20)
 P.I. 38.2
 N.P. 200 97.0

#6 A-5(1)
 Similar to #5A
 L.L. 49.7
 P.I. 33.4
 N.P. 200 56.0

#8 A-5(1)
 Similar to #4
 L.L. 49.7
 P.I. 33.4
 N.P. 200 56.0

REVISIONS

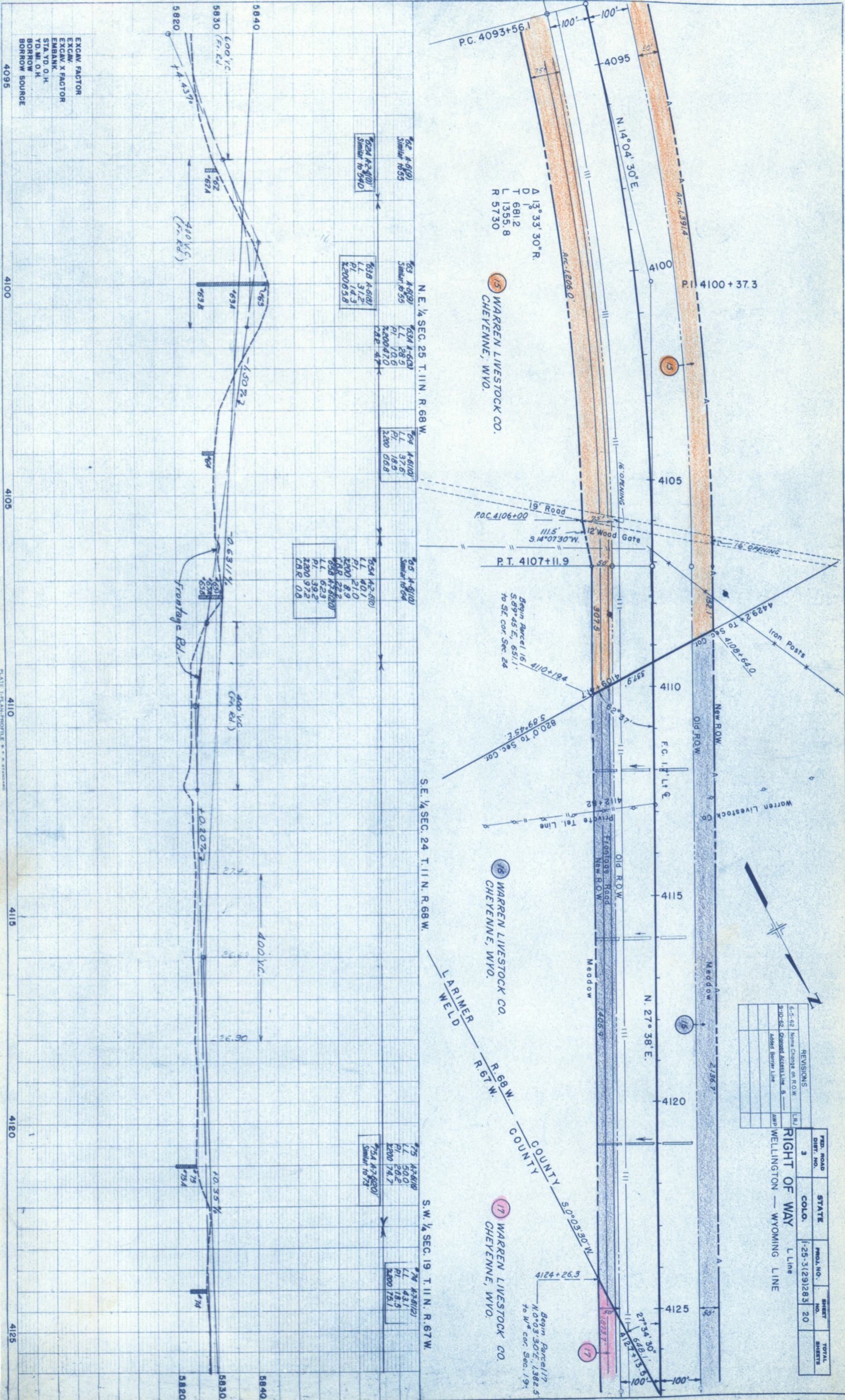
6-5-62	None Change on R.O.W.	LRJ
9-10-62	Added Barrier Line B	JMP
	Changed Access Line	JMP



S. W. 1/4 SEC. 36 T. 11 N. R. 68 W. N. W. 1/4 SEC. 36 T. 11 N. R. 68 W.

RIGHT OF WAY Line
 WELLINGTON - WYOMING LINE

FED. ROAD DIST. NO.	STATE	PROJ. NO.	SHEET NO.	TOTAL SHEETS
3	COLO.	1-25-3(29)283	17	



EXCAV. FACTOR
 EXCAV. X FACTOR
 EMBANK.
 STA. VD. O.H.
 YD. IN. O.H.
 BORROW SOURCE

REVISIONS

6-5-52	Home Change on R.O.W.	L.R.J.
9-10-52	Changed Access Line & Added Barrier Line	AMP

PROJ. ROAD DIST. NO.	STATE	FED. NO.	SHEET NO.	TOTAL SHEETS
3	COLO.	1-25-3(29)283	20	

RIGHT OF WAY L Line
 WELINGTON — WYOMING LINE

15 WARREN LIVESTOCK CO.
 CHEYENNE, WYO.

16 WARREN LIVESTOCK CO.
 CHEYENNE, WYO.

17 WARREN LIVESTOCK CO.
 CHEYENNE, WYO.

S.E. 1/4 SEC. 24 T.11 N. R.68 W.

S.W. 1/4 SEC. 19 T.11 N. R.67 W.

LARIMER COUNTY
 WELD COUNTY
 R.67 W. R.68 W.
 S.0°03'30" W.

A 13°33'30" R.
 D 681.2
 L 1355.8
 R 5730

Begin Parcel 16
 S.89°45'E. 651.1'
 to S.E. cor. Sec. 24

Begin Parcel 17
 N.0°03'30"E. 1,382.5'
 to W. cor. Sec. 19

62 A-6191
 Similar to 555
 L.L. 128.5
 P.I. 10.6
 Z200 47.0

63 A-6192
 Similar to 555
 L.L. 128.5
 P.I. 10.6
 Z200 47.0

63 A-6193
 Similar to 555
 L.L. 128.5
 P.I. 10.6
 Z200 47.0

64 A-6194
 Similar to 555
 L.L. 128.5
 P.I. 10.6
 Z200 47.0

65 A-6195
 Similar to 555
 L.L. 128.5
 P.I. 10.6
 Z200 47.0

66 A-6196
 Similar to 555
 L.L. 128.5
 P.I. 10.6
 Z200 47.0

67 A-6197
 Similar to 555
 L.L. 128.5
 P.I. 10.6
 Z200 47.0

68 A-6198
 Similar to 555
 L.L. 128.5
 P.I. 10.6
 Z200 47.0

69 A-6199
 Similar to 555
 L.L. 128.5
 P.I. 10.6
 Z200 47.0

70 A-6200
 Similar to 555
 L.L. 128.5
 P.I. 10.6
 Z200 47.0

71 A-6201
 Similar to 555
 L.L. 128.5
 P.I. 10.6
 Z200 47.0

72 A-6202
 Similar to 555
 L.L. 128.5
 P.I. 10.6
 Z200 47.0

73 A-6203
 Similar to 555
 L.L. 128.5
 P.I. 10.6
 Z200 47.0

74 A-6204
 Similar to 555
 L.L. 128.5
 P.I. 10.6
 Z200 47.0

75 A-6205
 Similar to 555
 L.L. 128.5
 P.I. 10.6
 Z200 47.0

76 A-6206
 Similar to 555
 L.L. 128.5
 P.I. 10.6
 Z200 47.0

77 A-6207
 Similar to 555
 L.L. 128.5
 P.I. 10.6
 Z200 47.0

78 A-6208
 Similar to 555
 L.L. 128.5
 P.I. 10.6
 Z200 47.0

S. E. 1/4 SEC. 24 T. 11 N. R. 68 W.

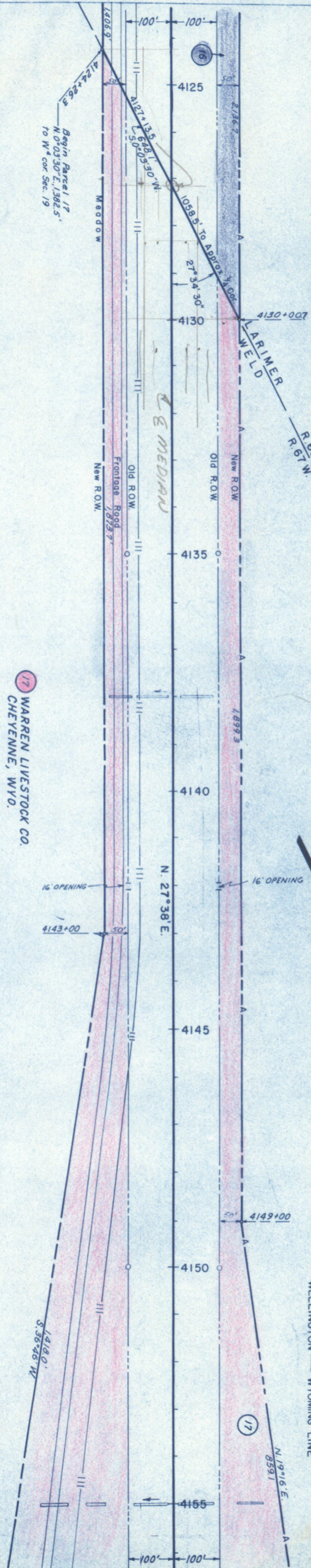
WARREN LIVESTOCK CO.
CHEYENNE, WYO.

ARIMER WELD COUNTY
R. 68 W.
R. 67 W.

Approx. 1/4 Cor.
Used Fence Cor.

FED. ROAD DIST. NO.	STATE	PROJ. NO.	SHEET NO.	TOTAL SHEETS
3	COLO.	F-25-3 (29) 283	21	

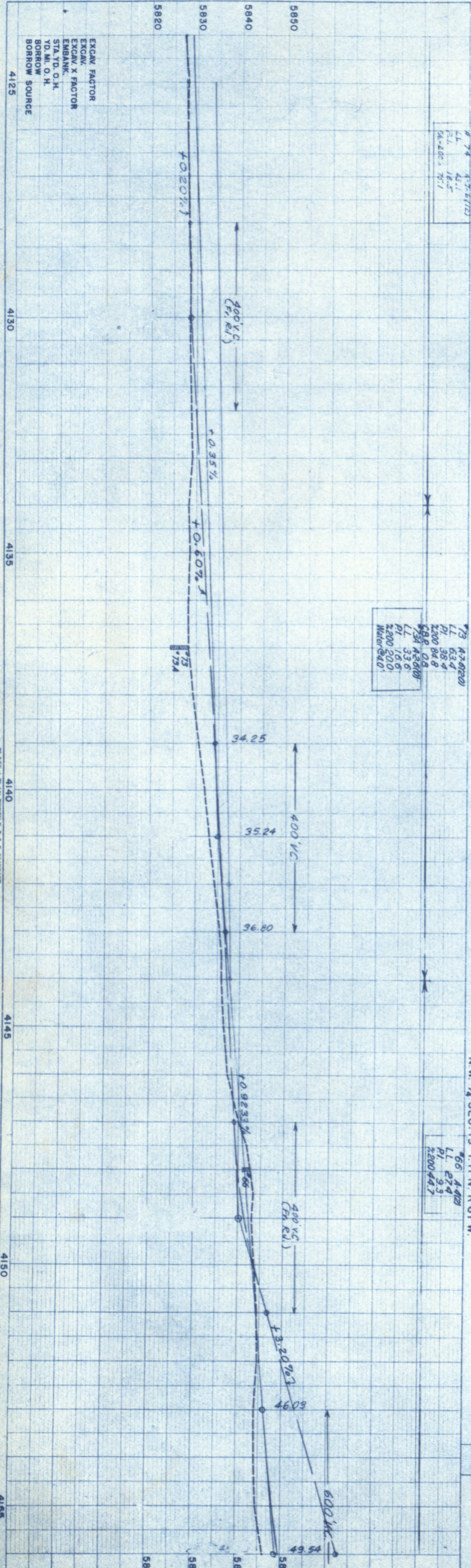
RIGHT OF WAY
WELLINGTON — WYOMING LINE



WARREN LIVESTOCK CO.
CHEYENNE, WYO.

S. W. 1/4 SEC. 19 T. 11 N. R. 67 W.

N. W. 1/4 SEC. 19 T. 11 N. R. 67 W.



Station	L.L.	P.I.	W.L.
74	43.1	43.5	43.7
75	43.5	43.7	43.8

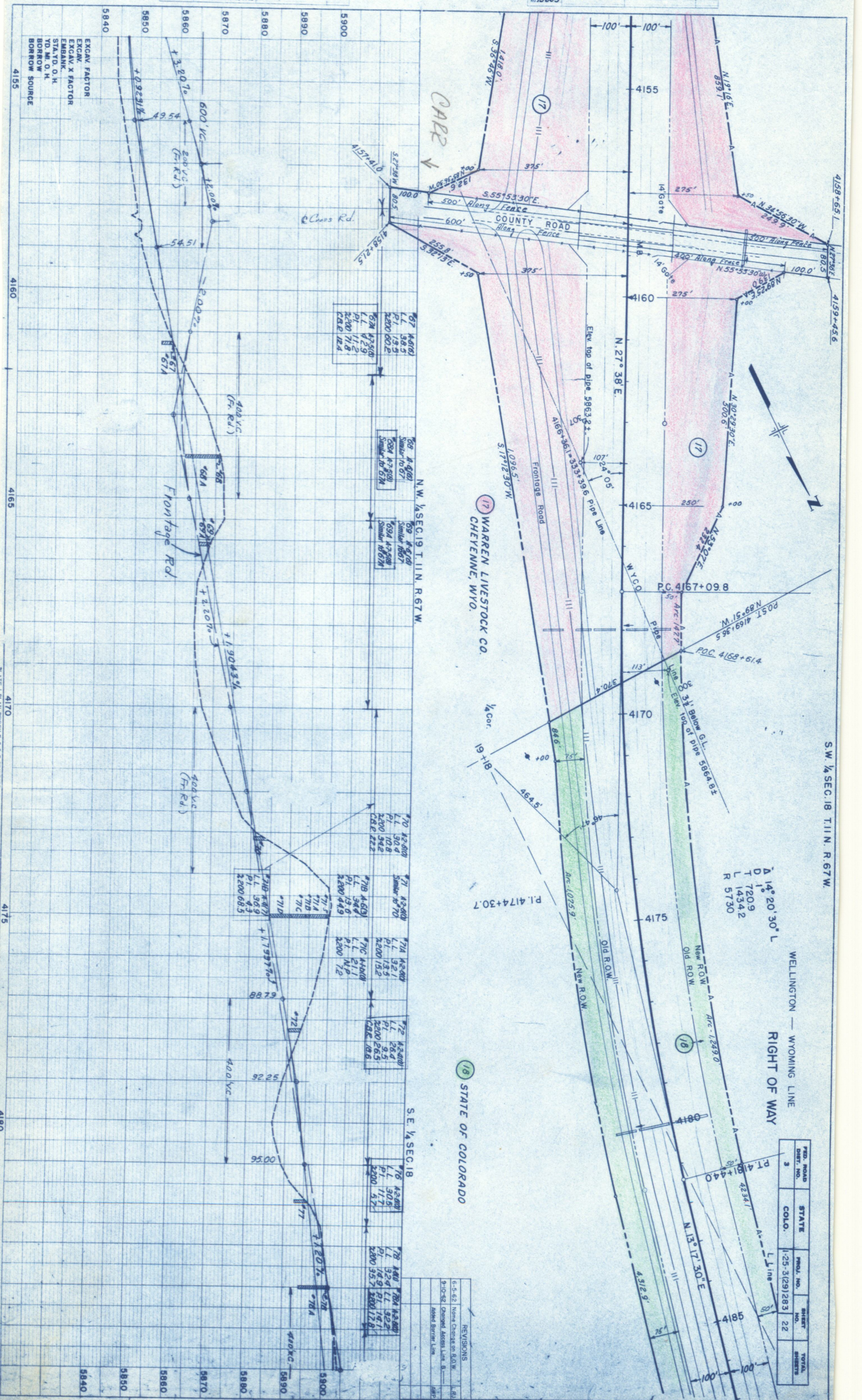
Station	L.L.	P.I.	W.L.
73	43.0	43.4	43.7
74	43.4	43.7	43.8
75	43.7	43.8	43.8

Station	L.L.	P.I.	W.L.
66	43.4	43.7	43.8
67	43.7	43.8	43.8

REVISIONS	DATE	BY
6-5-62 Name Change on R.O.W.		L.R.J.
9-10-58 Changed Access Line		A.M.P.
Added Barrier Line		A.M.P.

PROFILE	SURVEYED	BY	DATE
NOTE BOOK	PLOTTED		
NO. 13609	GRADES CHECKED		
	BY A. NOTES		
	STRUCTURE NOTATIONS CHECKED		

PLAN	SURVEYED	BY	DATE
NOTE BOOK	PLOTTED		
NO. 13605	ALIGNMENT CHECKED		
	BY A. NOTES		
	RT. OF WAY CHECKED		



EXCAV. FACTOR
EXCAV. X FACTOR
EMBANK.
STA. YD. O. H.
YD. MI. O. H.
BORROW
BORROW SOURCE

67	426.0	L.L.	34.5
		P.I.	17.5
		R200	60.2
		C.R.P.	12.4

68	426.0	Similar to 67
69	426.0	Similar to 67

70	426.0	L.L.	30.4
		P.I.	10.8
		R200	94.2
		C.R.P.	22.2

71	426.0	Similar to 70
72	426.0	Similar to 70

73	426.0	L.L.	34.4
		P.I.	15.0
		R200	44.9
		C.R.P.	18.6

74	426.0	L.L.	32.1
		P.I.	13.5
		R200	15.2
		C.R.P.	7.2

75	426.0	L.L.	28.4
		P.I.	9.5
		R200	26.5
		C.R.P.	18.6

76	426.0	L.L.	30.5
		P.I.	11.7
		R200	5.7
		C.R.P.	5.7

77	426.0	L.L.	32.4
		P.I.	14.9
		R200	35.7
		C.R.P.	17.6

78	426.0	L.L.	32.4
		P.I.	14.9
		R200	35.7
		C.R.P.	17.6

$\Delta 14^{\circ}20'30''$ L
D 1 720.9
T L 1434.2
R 5730

WELLINGTON - WYOMING LINE
RIGHT OF WAY

PROJ. ROAD DIST. NO.	STATE	PROJ. NO.	SHEET NO.	TOTAL SHEETS
3	COLO.	1-25-3(29)283	22	

18 STATE OF COLORADO

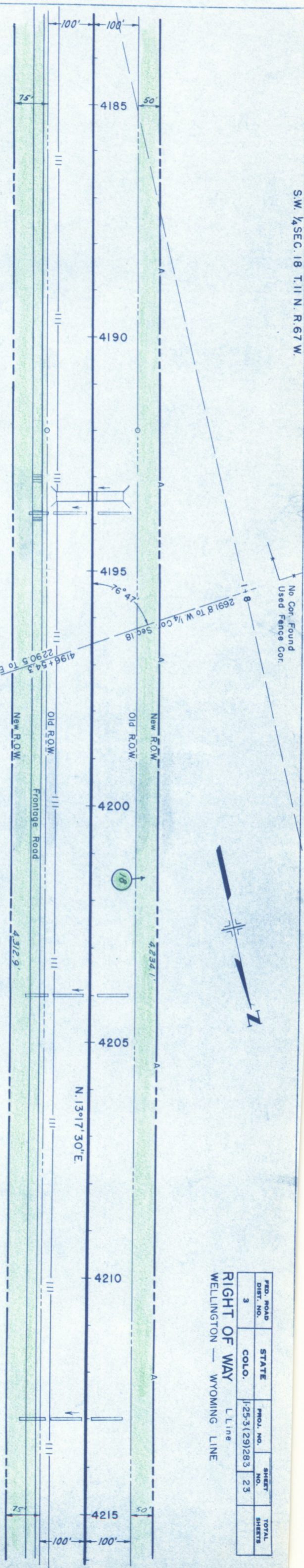
REVISIONS
5-5-62 Name Change on R.O.W.
9-10-62 Channel Access Line B.
Added Barrier Line

S.W. 1/4 SEC. 18 T.11 N. R.67 W.



FED. ROAD DIST. NO.	STATE	PROJ. NO.	SHEET NO.	TOTAL SHEETS
3	COLO.	1-25-3(29)283	23	

RIGHT OF WAY L Line
WELLINGTON — WYOMING LINE



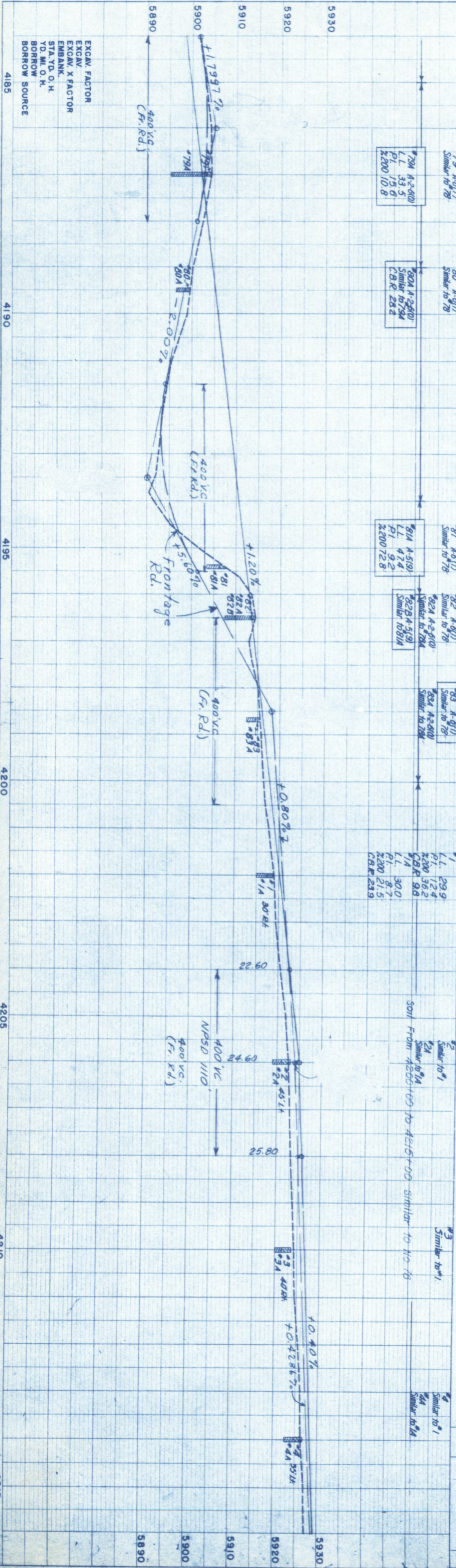
S.E. 1/4 SEC. 18 T.11 N. R.67 W.

N.E. 1/4 SEC. 18

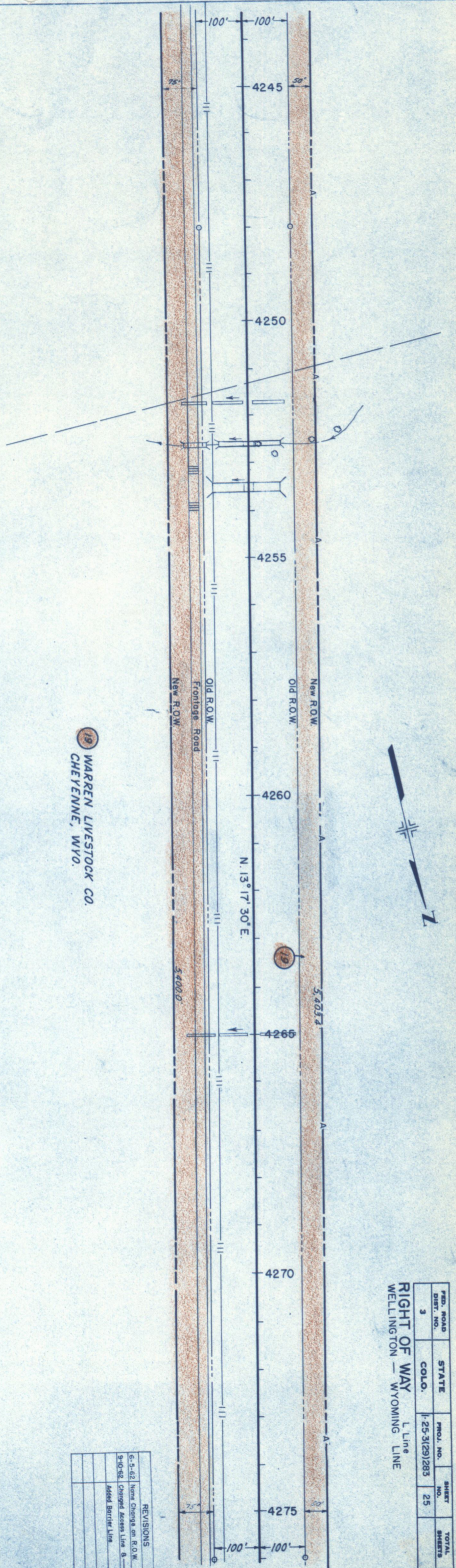
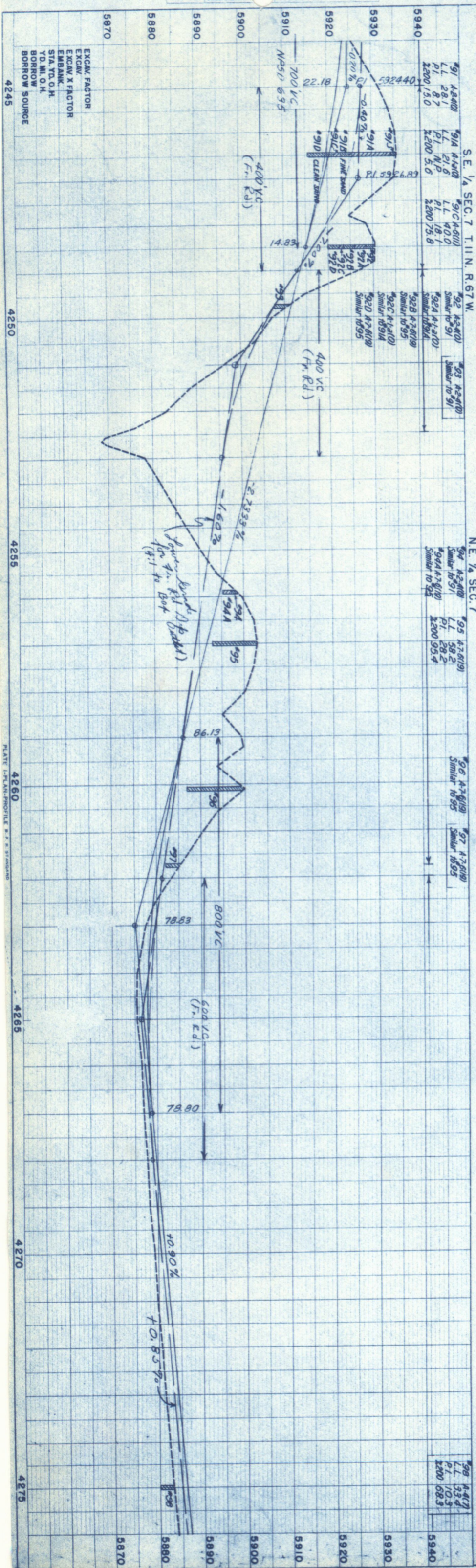
18 STATE OF COLORADO

REVISIONS

6-5-62	Home Change on R.O.W.	LAJ
3-10-62	Changed Access Line	B
	Added Barrier Line	AMP




EXCAV. FACTOR
EXCAV. X FACTOR
EMBANK.
STA. YD. O. H.
YD. MI. O. H.
BORROW
BORROW SOURCE



FED. ROAD DIST. NO.	STATE	PROJ. NO.	SHEET NO.	TOTAL SHEETS
3	COLO.	1-25-3(29)283	25	

REVISIONS	
6-5-62	Name Change on R.O.W.
9-10-62	Changed Access Line & Added Better Line
	AMP



EXCAV. FACTOR
 EXCAV. X FACTOR
 EMBANK.
 STA. YD. O. H.
 YD. MI. O. H.
 BORROW
 BORROW SOURCE

98 A-412
 L.L. 33.4
 P.I. 10.3
 2200 68.3

99 B-418
 L.L. 21.0
 P.I. N.P.
 2200 31.3

100 A-410
 L.L. 28.8
 P.I. 10.2
 2200 98.0

100A-1-100
 L.L. 19.1
 P.I. N.P.
 2200 1.0

100B-1-100
 L.L. 27.3
 P.I. N.P.
 2200 5.7

101 A-410
 Similar to 100

REVISIONS

6-5-62	Name Change on R.O.W.	L.R.J.
9-10-62	Changed Access Line & Added Barrier Line	J.M.P.

FED. ROAD DIST. NO.	STATE	COLO.	PROJ. NO.	SHEET NO.	TOTAL SHEETS
3			1-25-3(129)283	26	

RIGHT OF WAY
 WYOMING LINE

ANASTASIA MANTLEY et al aka
 ANASTASIA MANTLEY OLSON
 CHEYENNE, WYO.

WARREN LIVESTOCK CO.
 CHEYENNE, WYO.

WARREN LIVESTOCK CO.
 CHEYENNE, WYO.

N.E. 1/4 SEC. 7 T.11N. R.68W.

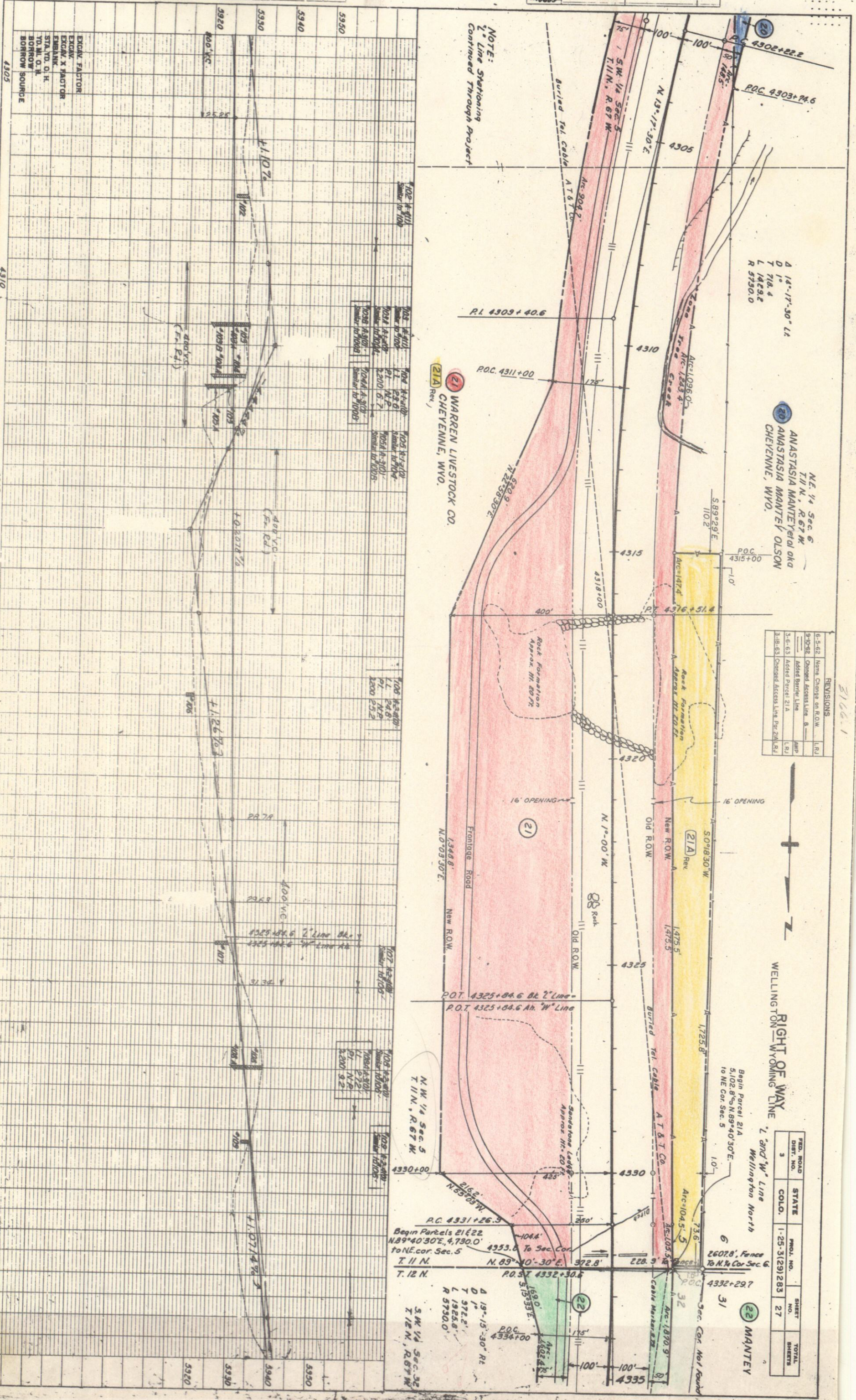
S.W. 1/4 SEC. 5

S. E. 1/4 SEC. 6 T.11N. R.67W.



PROFILE
 NO. 13605
 DATE 11-29-27
 H. J. Winter
 E. L. Marley

NO. 13605
 DATE 11-29-27
 H. J. Winter
 E. L. Marley



NOTE:
 2" Line Stationing
 Continued Through Project

A 14°-17'-30" Lx
 D 1°
 L 1429.6
 R 5730.0

NE 1/4 Sec 6
 T 11 N., R 67 W.
 ANASTASIA MANTEY aka
 ANASTASIA MANTEY OLSON
 CHEYENNE, WYO.

21 WARREN LIVESTOCK CO.
 CHEYENNE, WYO.

REVISIONS

NO.	DESCRIPTION	DATE
6-5-62	Name Change on R.O.W.	LRJ
9-10-62	Changed Access Line A	LRJ
3-6-63	Added Barrier Line	LRJ
3-18-63	Changed Access Line Per 2nd Rd	LRJ

WELLINGTON WYOMING LINE
 2" and "W" Line
 Wellington North

FED. ROAD DIST. NO.	STATE	COLO.	PROJ. NO.	SHEET NO.	TOTAL SHEETS
3			1-25-31(29)283	27	

EXCAV. FACTOR
 EXC.V.
 EXC.V. X FACTOR
 EMBANK.
 STA. VD. O. H.
 VD. M. O. H.
 BORROW
 BORROW SOURCE

Station	Point	Value
702 A-101	PT. 1	2200 5.7
702 A-101	PT. 2	2200 5.7
702 A-101	PT. 3	2200 5.7
702 A-101	PT. 4	2200 5.7
702 A-101	PT. 5	2200 5.7

Station	Point	Value
708 A-201	PT. 1	2200 5.2
708 A-201	PT. 2	2200 5.2
708 A-201	PT. 3	2200 5.2
708 A-201	PT. 4	2200 5.2
708 A-201	PT. 5	2200 5.2

Station	Point	Value
708 A-201	PT. 1	2200 9.2
708 A-201	PT. 2	2200 9.2
708 A-201	PT. 3	2200 9.2
708 A-201	PT. 4	2200 9.2
708 A-201	PT. 5	2200 9.2

Station	Point	Value
709 A-301	PT. 1	2200 9.2
709 A-301	PT. 2	2200 9.2
709 A-301	PT. 3	2200 9.2
709 A-301	PT. 4	2200 9.2
709 A-301	PT. 5	2200 9.2

Station	Point	Value
709 A-301	PT. 1	2200 9.2
709 A-301	PT. 2	2200 9.2
709 A-301	PT. 3	2200 9.2
709 A-301	PT. 4	2200 9.2
709 A-301	PT. 5	2200 9.2

Station	Point	Value
709 A-301	PT. 1	2200 9.2
709 A-301	PT. 2	2200 9.2
709 A-301	PT. 3	2200 9.2
709 A-301	PT. 4	2200 9.2
709 A-301	PT. 5	2200 9.2

Station	Point	Value
709 A-301	PT. 1	2200 9.2
709 A-301	PT. 2	2200 9.2
709 A-301	PT. 3	2200 9.2
709 A-301	PT. 4	2200 9.2
709 A-301	PT. 5	2200 9.2

Station	Point	Value
709 A-301	PT. 1	2200 9.2
709 A-301	PT. 2	2200 9.2
709 A-301	PT. 3	2200 9.2
709 A-301	PT. 4	2200 9.2
709 A-301	PT. 5	2200 9.2

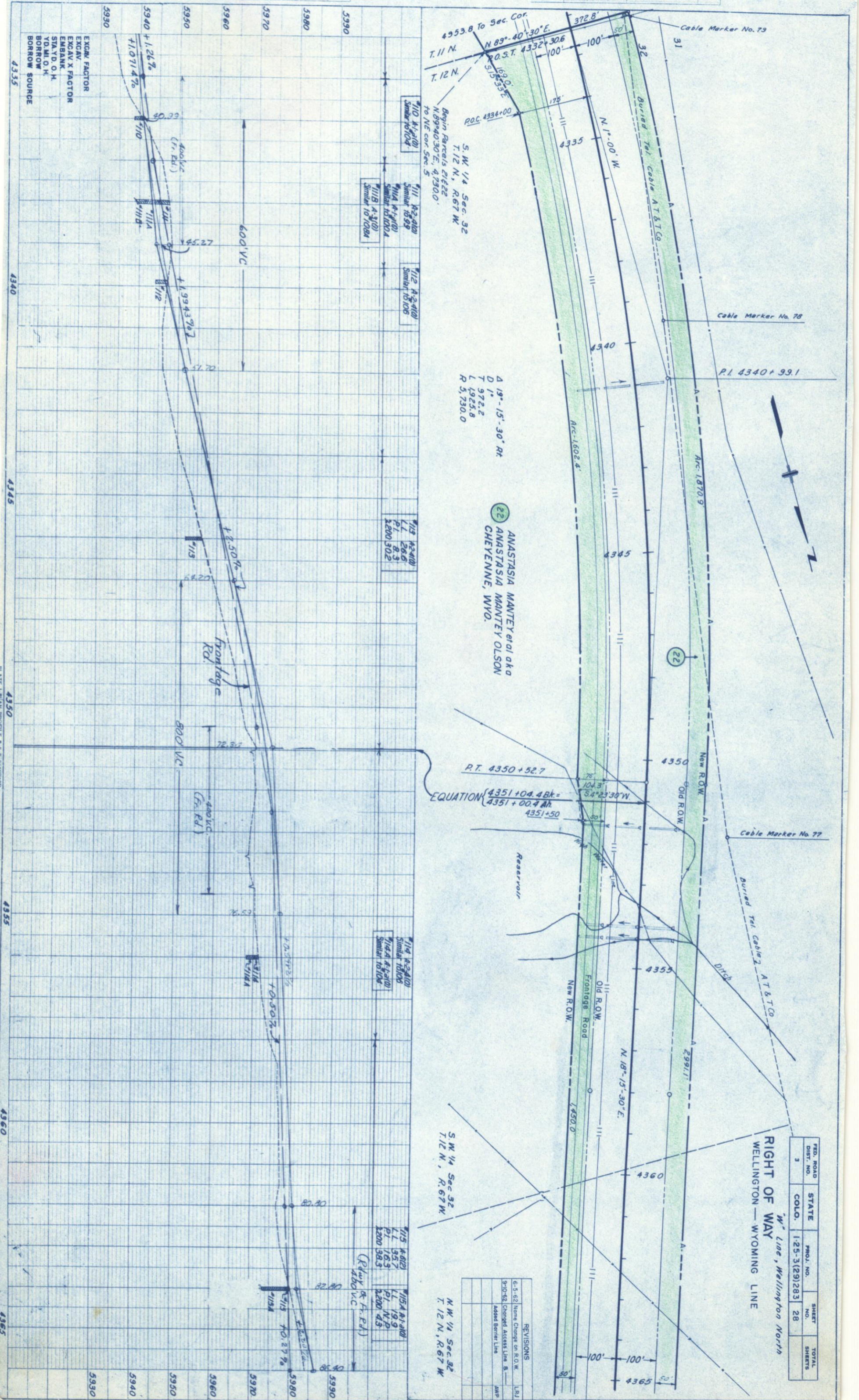
4305
 4310
 4315
 4320
 4325
 4330
 4335

2166-1

PLATE 1-PLAN PROFILE & ELEVATION
 SOUTHERN BRITISH CO. CHICAGO, ILL.

PROFILE SURVEYED BY H.J. Winter 5-27
 NOTE BOOK CHANGES CHECKED R.L. Markley 10-27
 NO. 3683 STRUCTURE SHEET AT 1/4" = 100'

PLAN SURVEYED BY H.J. Winter 5-27
 NOTE BOOK CHANGES CHECKED R.L. Markley 10-27
 NO. 3683 R.I. OF WAY CHECKED



EXCAV. FACTOR
 EXCAV. X FACTOR
 EMBANK.
 STAYD. O. H.
 YO. M. O. H.
 BORROW SOURCE

4353.8 To Sec. Cor.
 T. 11 N.
 T. 12 N.
 N. 89°-40'-30" E.
 P.O.S.T. 4332+30.6
 315.55 E.
 P.O.C. 4334+00
 S.W. 1/4 Sec. 32
 T. 12 N., R. 67 W.
 N. 89°40'30" E., 4730.0'
 to NE cor. Sec. 5

110 R-2-4100 Similar to 104
 111 R-2-4100 Similar to 104
 112 R-2-4100 Similar to 106
 113 R-2-4100 Similar to 104
 114 R-2-4100 Similar to 104

115 R-2-4100 Similar to 104
 L.L. 26.6
 P.I. 8.3
 L. 200.302

114 R-2-4100 Similar to 104
 115 R-2-4100 Similar to 104

115 R-2-4100 Similar to 104
 L.L. 35.7
 P.I. 16.3
 L. 200.43

115A R-2-4100 Similar to 104
 L.L. 19.9
 P.I. N.D.
 L. 200.43

Δ 19°-15'-30" Rt
 D 1°
 T 972.2
 L 1925.8
 R 5,730.0

ANASTASIA MANTEY et al aka
 CHEYENNE, WYO.

EQUATION $4351 + 0.4 Bk = 4351 + 0.4 Bk$
 4351+04.4Bk =
 4351+00.4 Bk

S.W. 1/4 Sec 32
 T. 12 N., R. 67 W.

N.W. 1/4 Sec 32
 T. 12 N., R. 67 W.

REVISIONS	
6-5-62	Name Change on R.O.W. LBJ
9-10-62	Changed Access Line & Added Barrier Line AMP

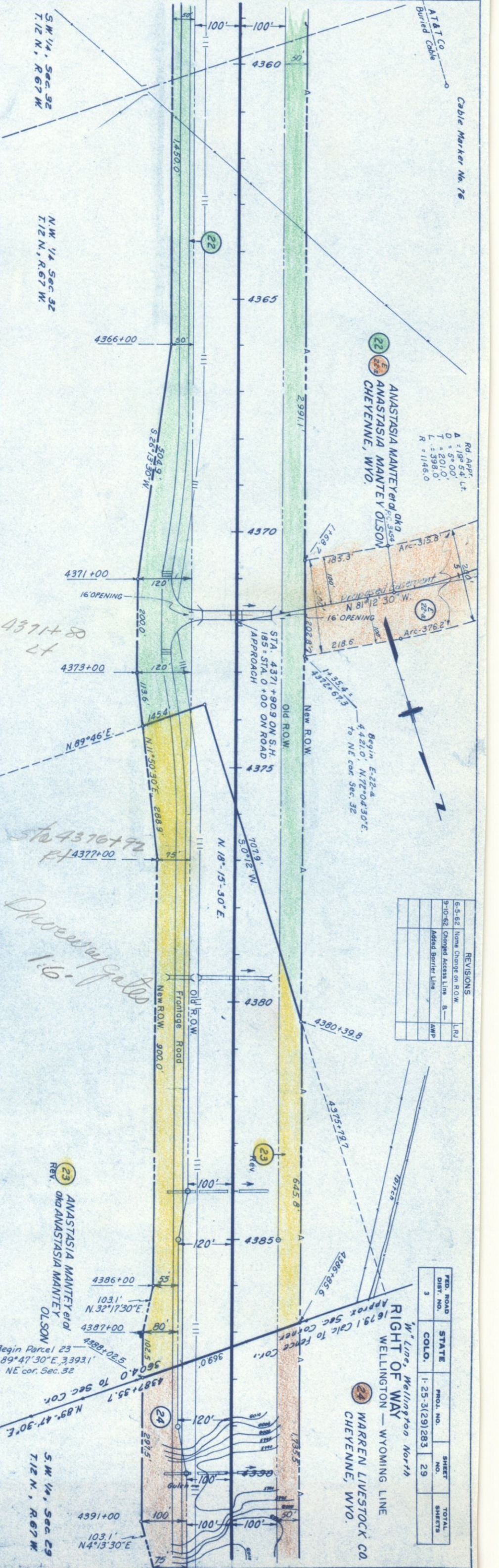
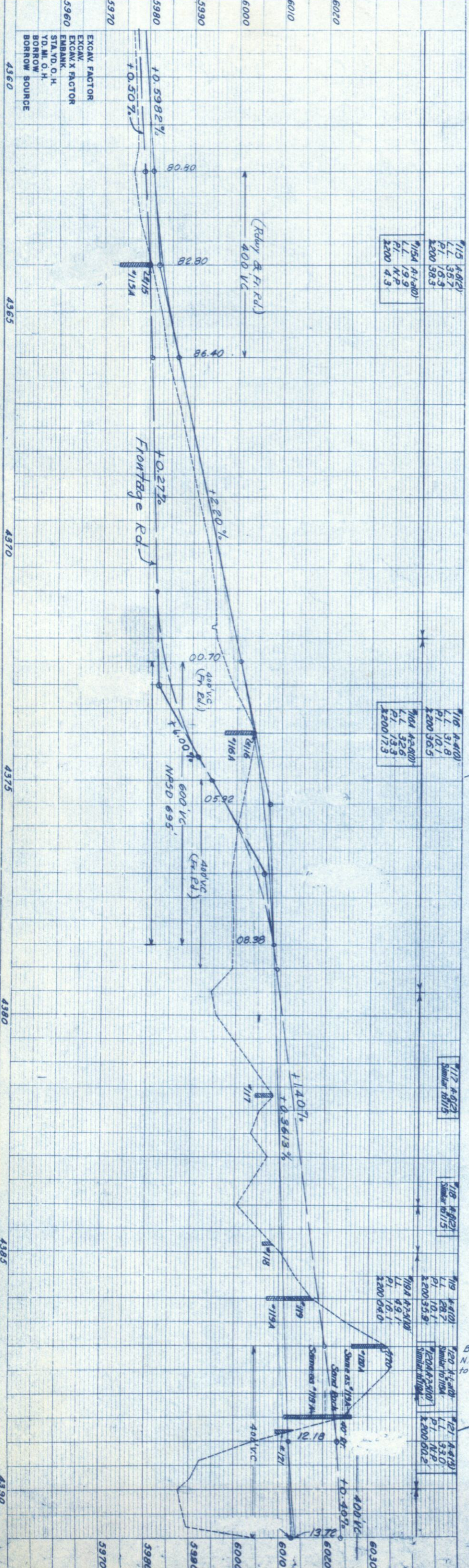
RIGHT OF WAY
 WELLINGTON - WYOMING LINE

FED. ROAD DIST. NO.	STATE	PROJ. NO.	SHEET NO.	TOTAL SHEETS
3	COLO.	1-25-3(29)283	28	

4335 4340 4345 4350 4355 4360 4365

5930 5940 5950 5960 5970 5980 5990

5930 5940 5950 5960 5970 5980 5990



REVISIONS

NO.	DESCRIPTION	DATE
1	Home Change on R.O.W.	L.R.J.
2	Changed Access Line	B.
3	Added Barrier Line	AMP

RD. ROAD DIST. NO.	STATE	PROJ. NO.	SHEET NO.	TOTAL SHEETS
3	COLO.	1-25-3(29)283	29	

RIGHT OF WAY
 WELINGTON - WYOMING LINE
 W. Line, Wellington North
 CHEYENNE, WYO.

23 ANASTASIA MANTEY OLSON
 OHIO ANASTASIA MANTEY OLSON

24 W. 1/4, Sec. 29
 T. 12 N., R. 67 W.

Rd. Appr.
 A = 19° 54' Lt.
 D = 5° 00'
 T = 201.0'
 L = 398.0'
 R = 1146.0'

22 ANASTASIA MANTEY OLSON
 CHEYENNE, WYO.

Begin E-22-A
 4421.0', N 72° 04' 30" E.
 to NE cor. Sec. 32

4371+80
 Lt

sta 4376+92
 R/L 4377+00
 Drover's gate
 1:6

4360 4365 4370 4375 4380 4385 4390

5970 5980 5990 6000 6010 6020 6030

EXCAV. FACTOR
 EXCAV. FACTOR
 STA. YD. O. H.
 BORROW SOURCE

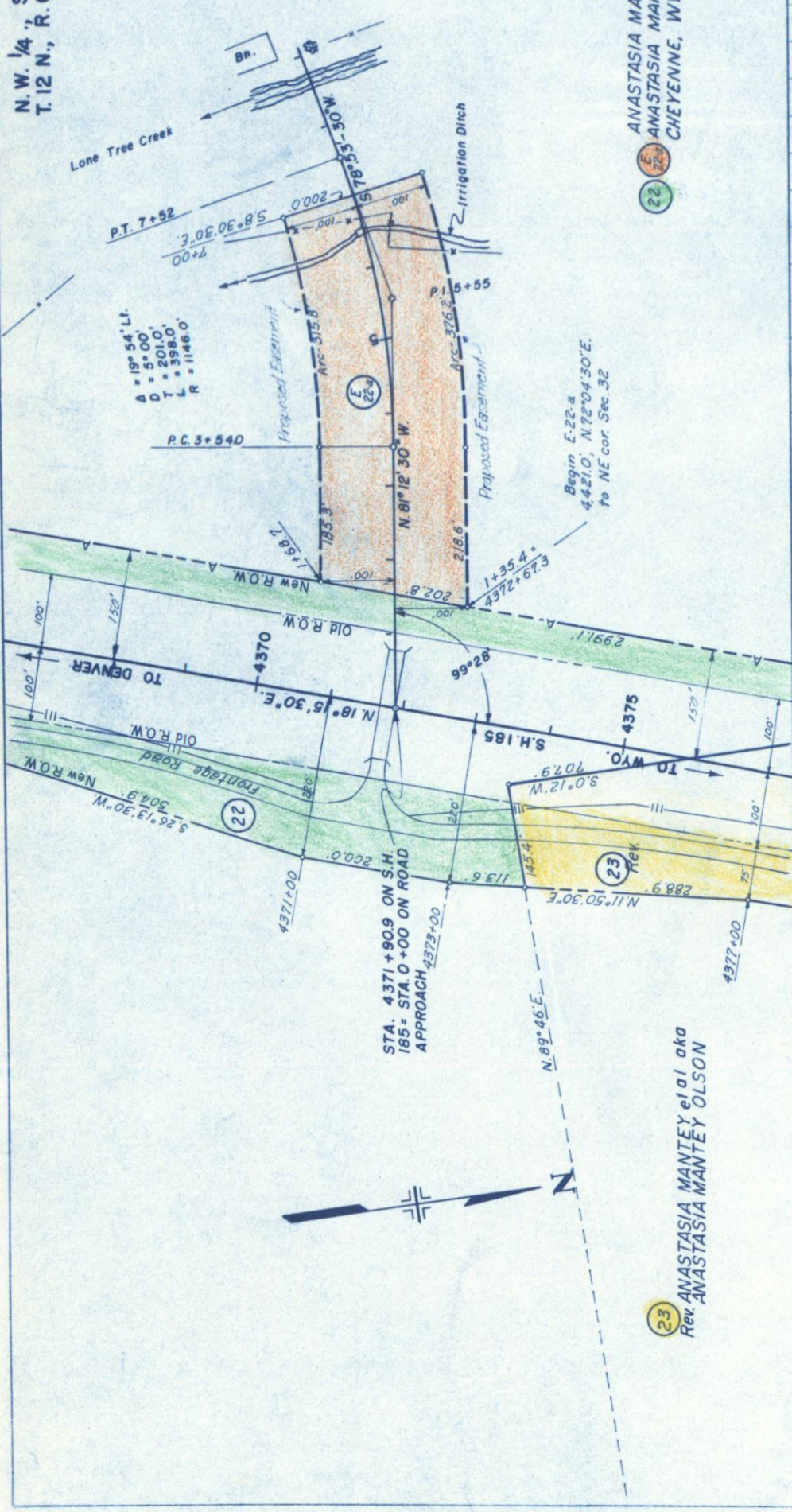
PLATE 1 - PLAN PROFILE & P. 2 - STANDARD

N.W. 1/4, SEC. 32
T. 12 N., R. 67 W.

FED. ROAD DIST. NO.	STATE	PROJ. NO.	SHEET NO.	TOTAL SHEETS
3	COLO.	1-25-3(29) 283	29A	

RIGHT OF WAY
Proposed Road Approach
L.F. Sta. 4371+90.9
WELLINGTON — WYOMING LINE

REVISIONS	
8-3-52	Name Change on R.O.W.
9-10-52	Changed Access Line & Added Barrier Line

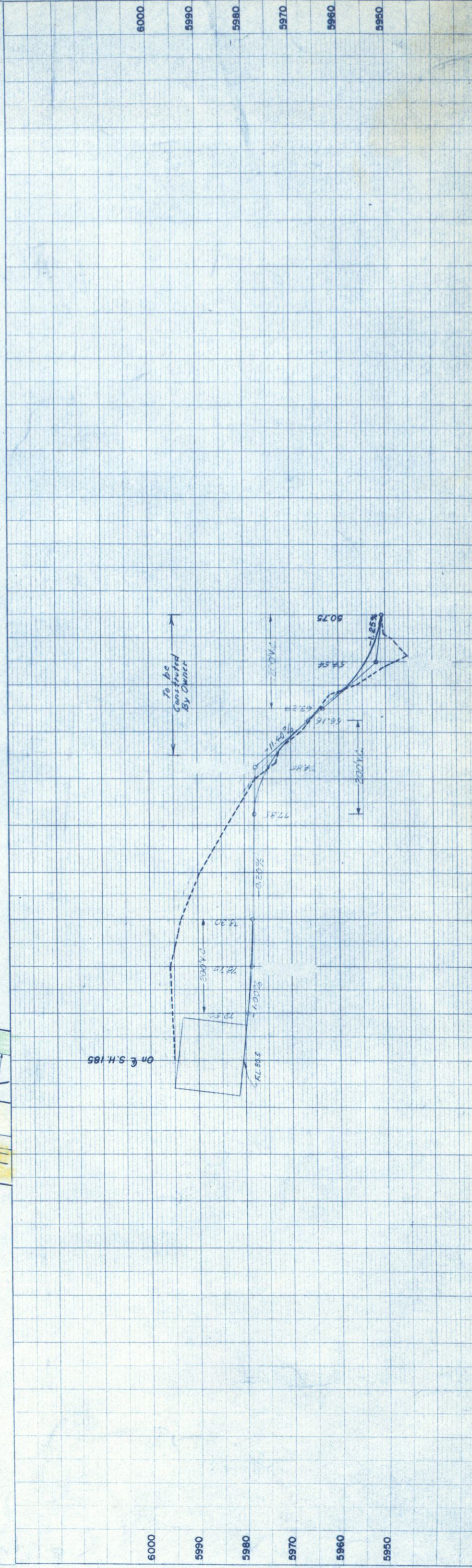


ANASTASIA MANTEY et al aka
ANASTASIA MANTEY OLSON
CHEYENNE, WYO.

ANASTASIA MANTEY et al aka
Rev. ANASTASIA MANTEY OLSON

DATE	10-50
BY	R.C.P.
PLANNED	
DESIGNED	
NOTED	
NOTE BOOK	
PLOTTED	
ALIGNED	
CHECKED	

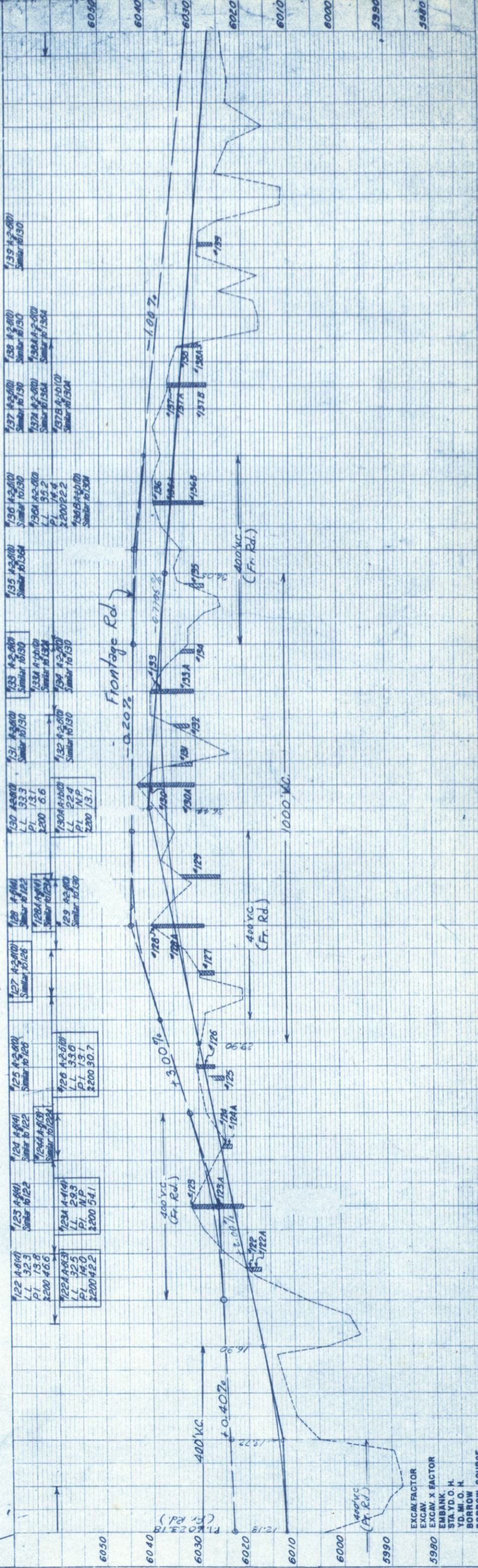
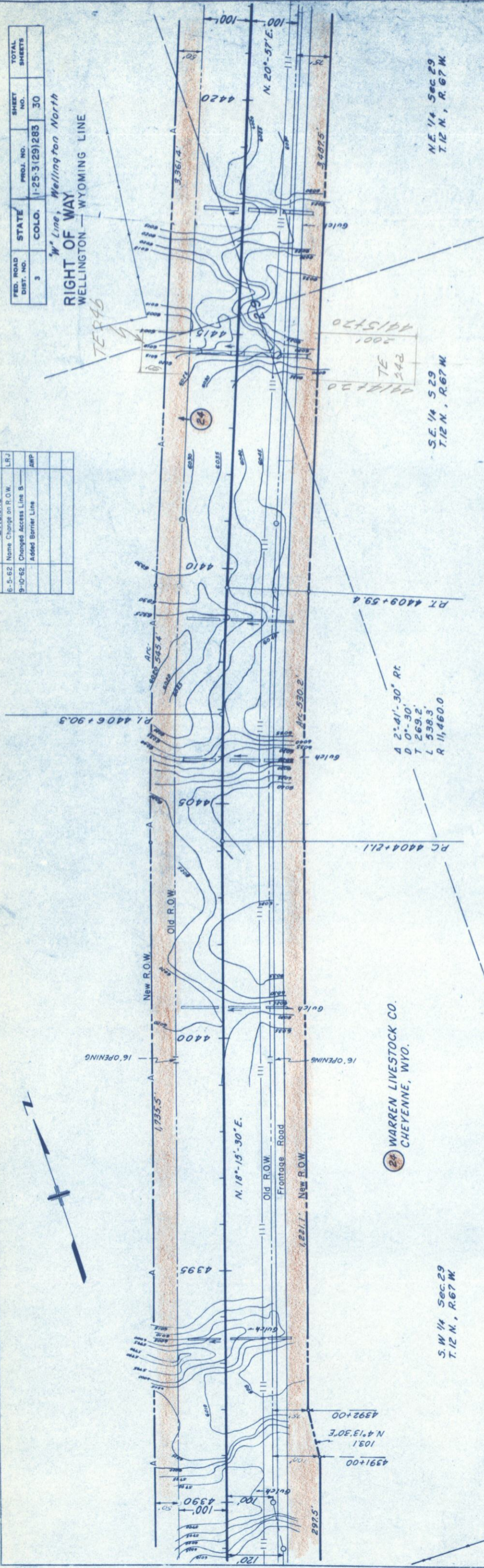
DATE	10-50
BY	R.C.P.
PROFILE	
DESIGNED	
NOTED	
NOTE BOOK	
PLOTTED	
CHECKED	
STRUCTURE NOTATIONS OK'D	



FED. ROAD DIST. NO.	STATE	PROJ. NO.	SHEET NO.	TOTAL SHEETS
3	COLO.	1-25-3(29)283	30	30

W² Line, Wellington North
 RIGHT OF WAY
 WELLINGTON - WYOMING LINE

REVISIONS	LRJ
6-5-52 Name Change on R.O.W.	
9-10-52 Changed Access Line & Added Barrier Line	AWP



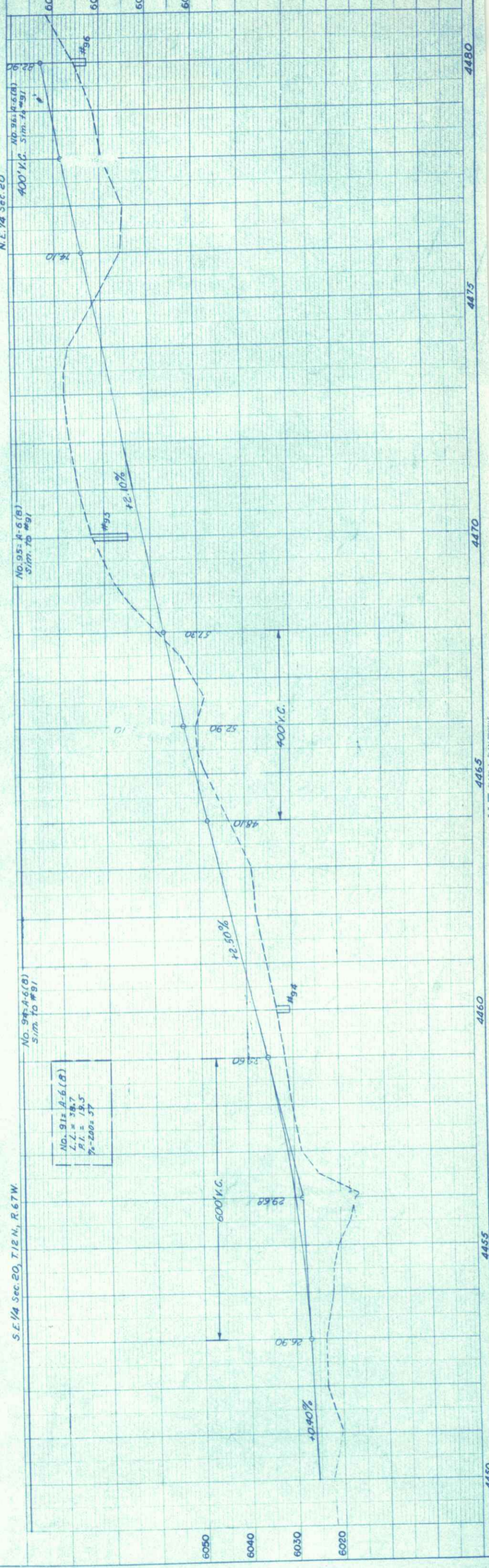
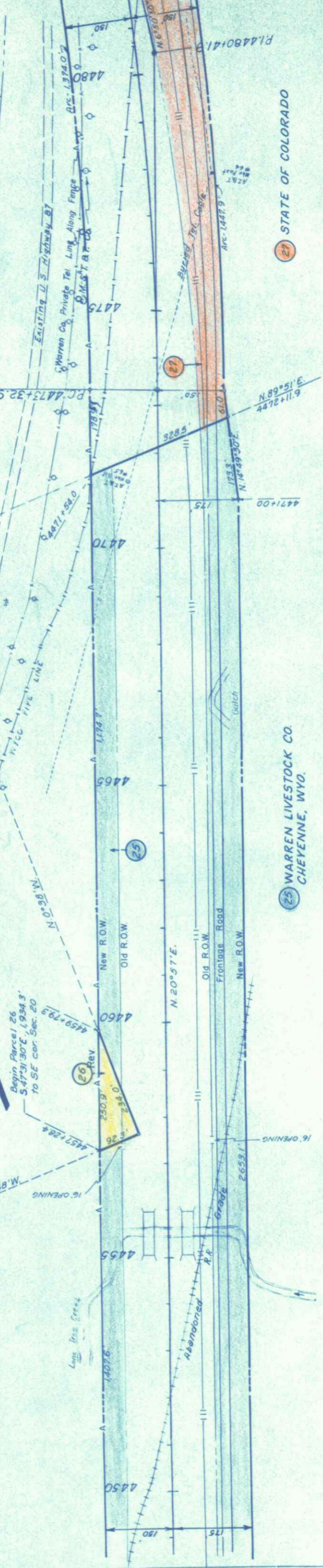
PLAN	NO. 13683
SUBMITTED	DATE
PLOTTED	DATE
APPROVED	DATE
BY	DATE

PROFILE	NO. 13683
SUBMITTED	DATE
PLOTTED	DATE
APPROVED	DATE
BY	DATE

REV. NO.	DESCRIPTION	DATE	BY
6-5-62	Name Change on R.O.W.		
9-10-62	Changed Access Line & Added Barrier Line		

PROJECT NO. 1-25-3(29)283
 DIVISION COLO.
 SHEET NO. 32

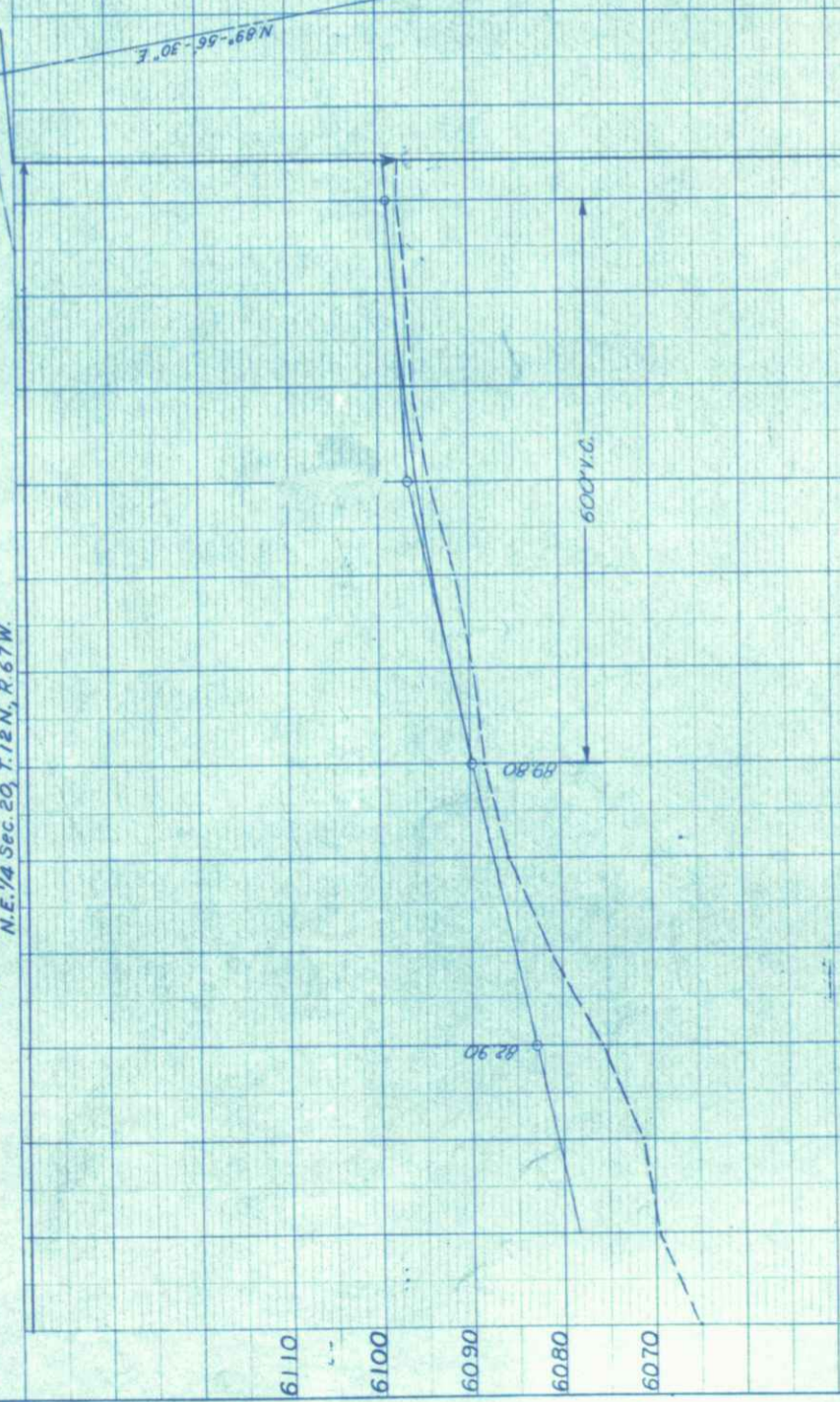
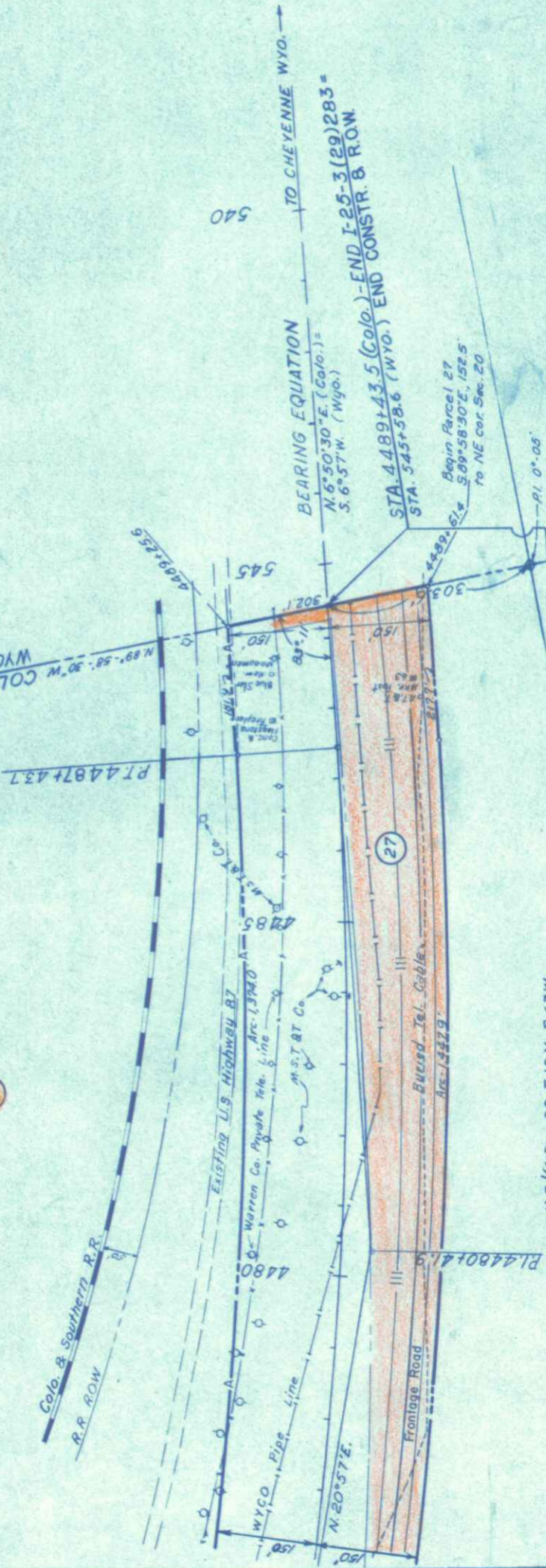
RIGHT OF WAY
 WELLINGTON — WYOMING LINE





$\Delta = 14^{\circ}06'30''$
 $D = 1700'$
 $T = 709.0'$
 $L = 1410.8'$
 $R = 5730'$

STATE OF COLORADO



PLAN

NO.	DATE	BY	CHKD.

NOTE BOOK
 CHECKED BY
 DATE

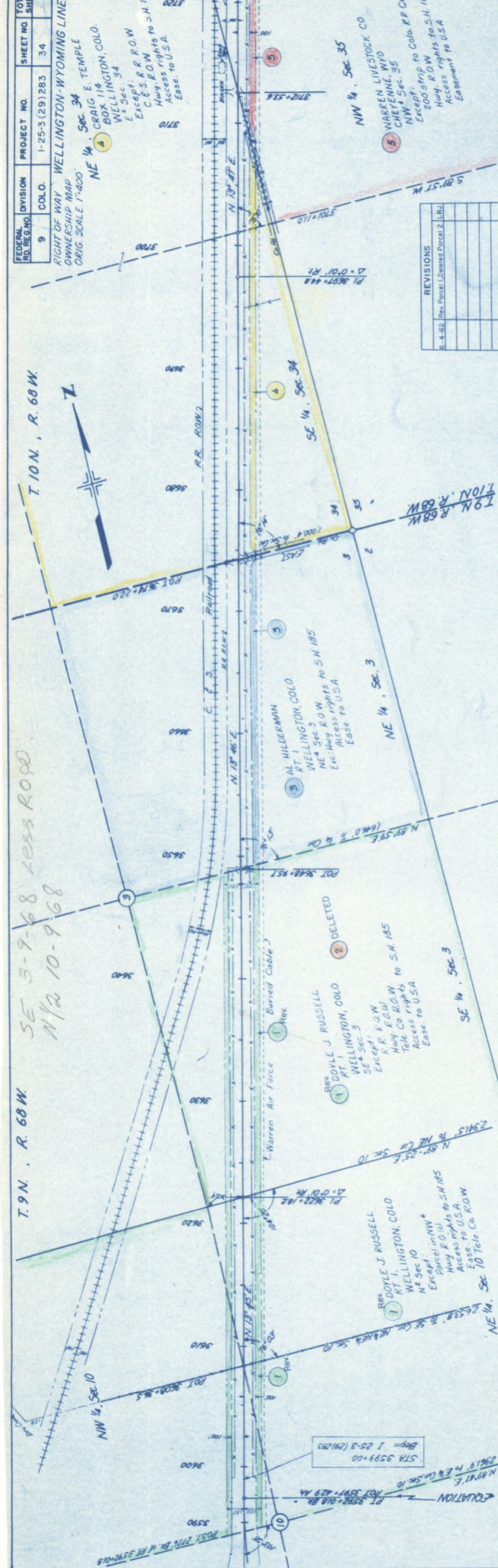
PROFILE

NO.	DATE	BY	CHKD.

NOTE BOOK
 CHECKED BY
 DATE

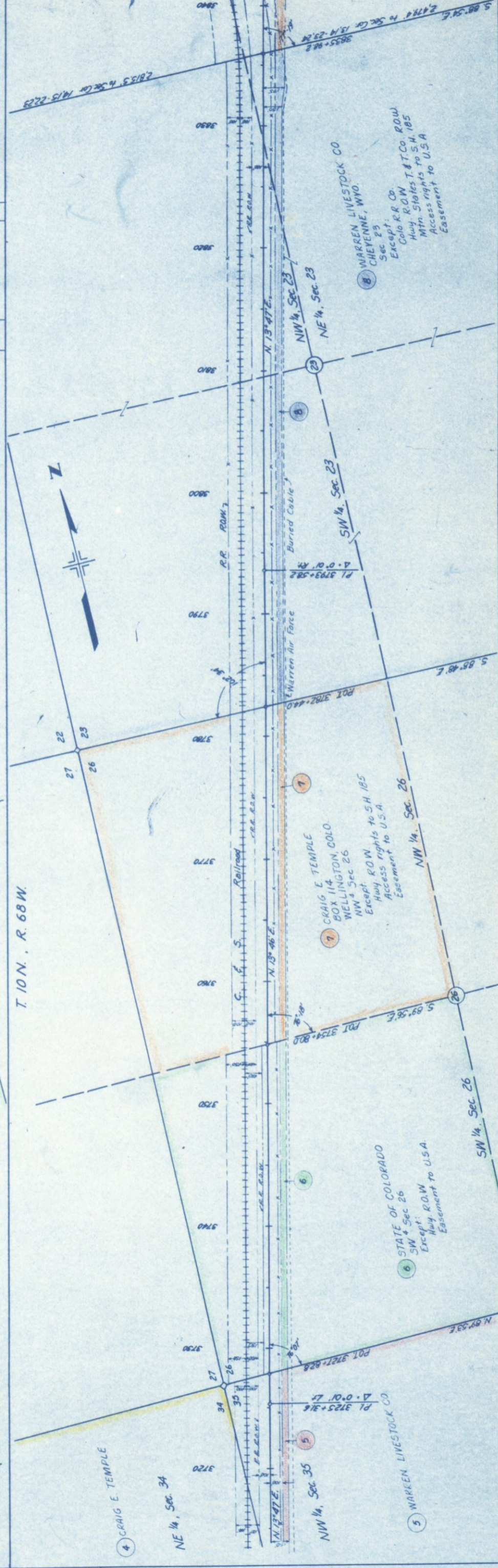
HERRVILLE

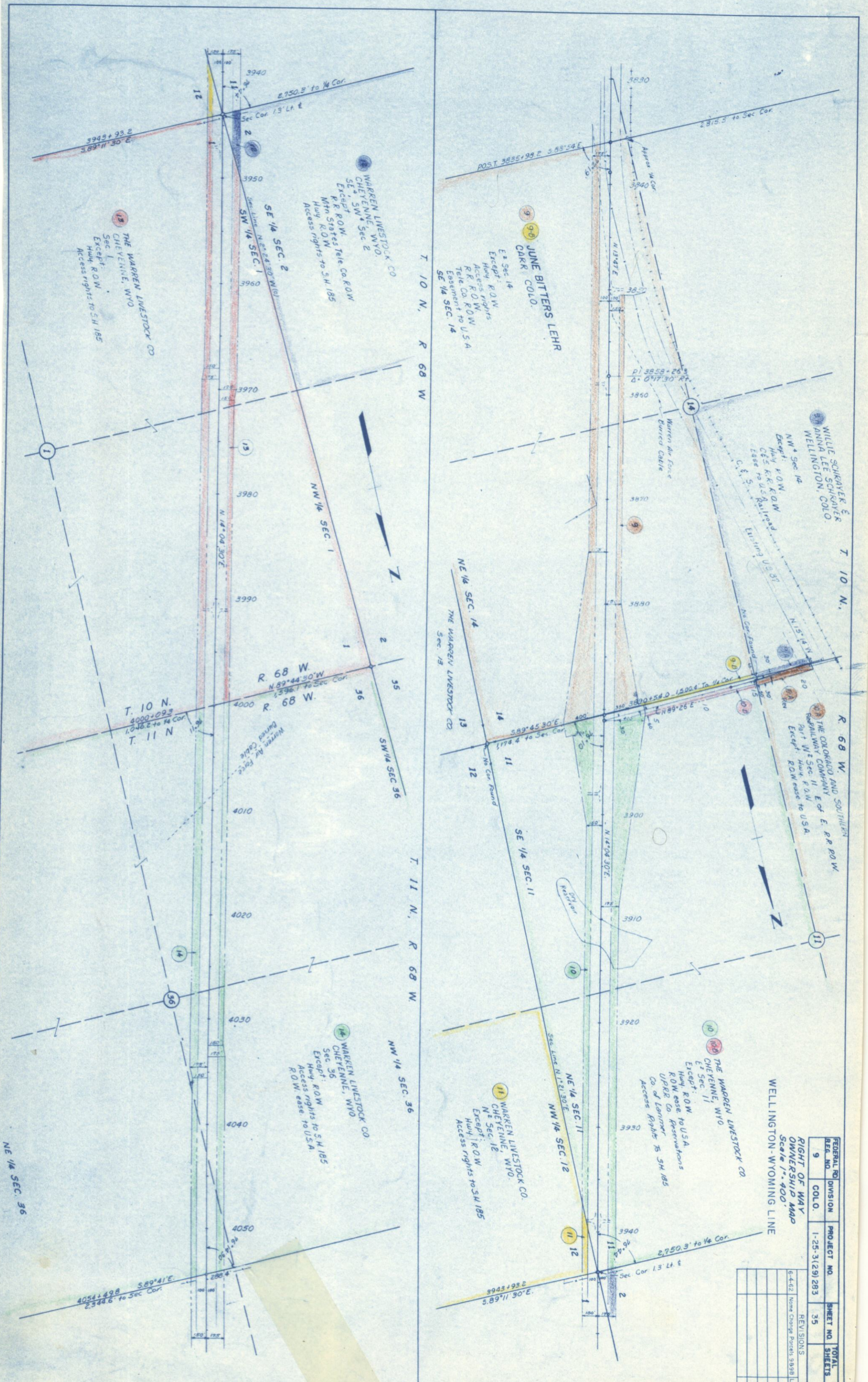
RIGHT OF WAY WELLINGTON-WYOMING LINE
 OWNERSHIP MAP
 ORIG. SCALE 1"=400'
 NE 1/4, Sec. 34
 CRAIG E. TEMPLE
 BOX 114
 WELLINGTON, COLO.
 E & Sec. 34
 Except:
 C & S. R.R. R.O.W.
 Hwy. R.O.W. to S.H. 185
 Access rights to U.S.A.
 Easement to U.S.A.



REVISIONS

6-4-52	Rev. Parcel 1, Deleted Parcel 2	L.R.J.
--------	---------------------------------	--------

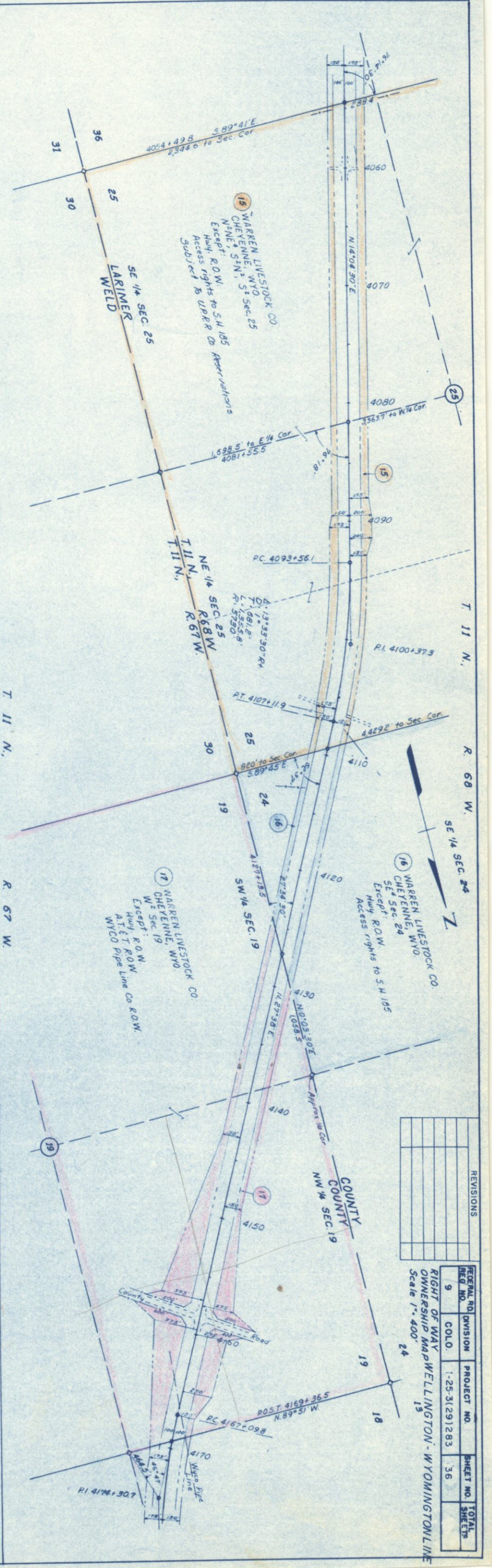
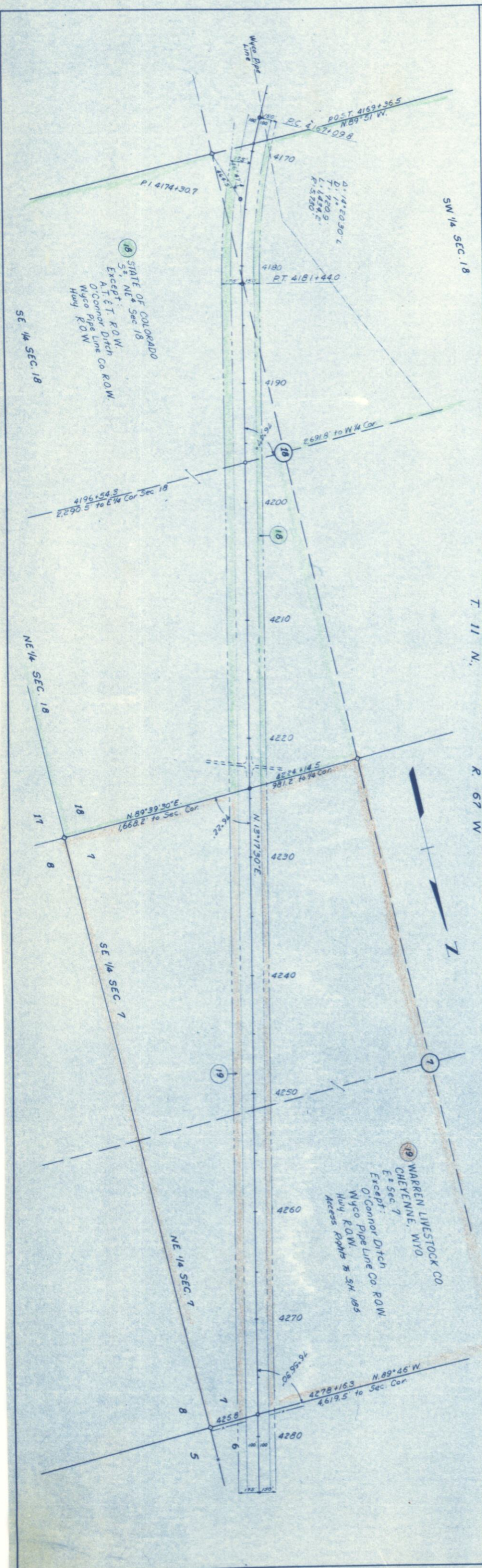




RIGHT OF WAY
OWNERSHIP MAP
Scale 1"=400'

FEDERAL RD. DIVISION	PROJECT NO.	SHEET NO.	TOTAL SHEETS
9	1-25-3(29)293	35	
REV. NO.	REV. DATE	REV. BY	
G-4-62 Name Change Parcels 9398 LRA			

COLO.	9
SECTION	35
TOWNSHIP	10 N.
RANGE	68 W.



REVISIONS			
NO.	DATE	DESCRIPTION	BY

FEDERAL RD. DIVISION	PROJECT NO.	SHEET NO.	TOTAL SHEETS
9	1-25-3(29)283	36	

RIGHT OF WAY OWNERSHIP MAP WELINGTON - WYOMINGTON LINE
Scale 1" = 400'

REVISIONS	
3-6-63	Added Parcel 21A
5-18-63	Changed Access Line Per 21A

FEDERAL RD	REG NO	DIVISION	PROJECT NO	SHEET NO	TOTAL SHEETS
9	1-25-3	283	37		

RIGHT OF WAY
OWNERSHIP MAP
WELLINGTON-WYOMING LINE
Scale 1"=400'

