CDOT Form #126Ra 7/00

COLORADO DEPARTMENT OF TRANSPORTATION

DOT — DEPARTMENT OF TRANSPORTATION

Region 6
2000 S. Holly St.
Denver, CO 80222
Phone: (303) 757-9923 FAX: (303) 757-9390

Right of Way Plans Units: Scott L. Kimminau, PLS

Sheet Revisions		
mm/yy	XXXXX	XXX

Sheet Revisions		
mm/yy	XXXXX	XXX

Sheet Revisions		
mm/yy	XXXXX	XXX

Right of Way Plans

Title Sheet

Project Number: IM 2706-032 I-270 Ext. Phase V

Project Location: I-25

Project Location: 84th to I-270

Project Code:	Last Mod. Date	Subset Sheets	Sheet No.	Total No. of Sheets
14136	06-09-03	XXX of XXX	1	X

CONVENTIONAL SIGNS

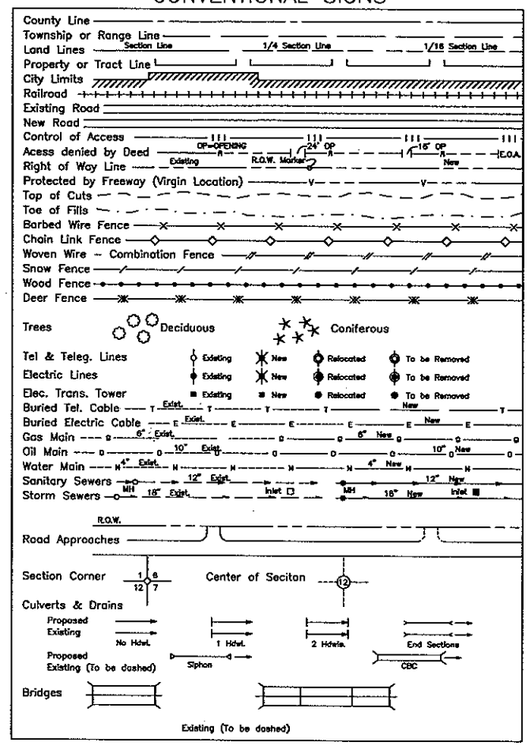

DEPARTMENT OF TRANSPORTATION
STATE OF COLORADO

RIGHT OF WAY PLAN OF PROPOSED

PROJECT NO. IM 2706-032 I-270 Ext. PHASE V
S.H. 25
84TH TO I-270
ADAMS COUNTY
RIGHT OF WAY

SCALES OF ORIGINAL DRAWINGS
PLAN SHEETS 1" = 100'
R.O.W. LENGTH OF PROJECT = 4750'

INDEX OF SHEETS

1	Title Sheet
2-2G	Tab Sheets
3-3A	Survey Control Diagram
4	Monumentation Sheet
5-21	Plan Sheets

N

Not to scale

T. 2S., R. 68W.

STA. 255+19.32 ℄
BEGIN Construction
Proj. IM 2706-032 PHASE V

BEGIN R.O.W. ℄ STA. 275+86.14
PROJ. IM 2706-032 PHASE V

END R.O.W. ℄ STA. 323+36.08
PROJ. IM 2706-032 PHASE V

STA. 357+50 ℄
END Construction
Proj. IM 2706-032 PHASE V

BASIS OF BEARINGS

THE BEARING ON THE SOUTH LINE OF THE S.W. ¼ OF SECTION 34, T. 2S., R. 68W., 6TH P.M. IS N. 89° 41' 55" E. AS PUBLISHED BY ZYLSTRA BAKER SURVEYING, INC. FOR C.D.O.T. PROJECT IM-IR(CX)025-3(107) S.H. 270 EXT. ON SHEET 3 A-1 (PROJECT SPECIFIC COORDINATES SYSTEM).

DEPARTMENT OF TRANSPORTATION
FEDERAL HIGHWAY ADMINISTRATION

AUTHORIZED: _____ *DATE*

_____
DIVISION ADMINISTRATOR

CDOT Region 6 plans\title14136.dwg

CDOT Form #126Ro 7/00

COLORADO DEPARTMENT OF TRANSPORTATION

DOT DEPARTMENT OF TRANSPORTATION

Region 6
2000 S. Holly
Denver, CO 80222
Phone: (303) 757-9923 FAX: (303) 757-9390

Right of Way Plans Unit: Scott L. Kimminau, PLS

Sheet Revisions			Sheet Revisions			Sheet Revisions		
mm/yy	XXXXX	XXX	mm/yy	XXXXX	XXX	mm/yy	XXXXX	XXX

Right of Way Plans

Tabulation of Properties Sheet

Project Number: IM 2706-032 Phase V

Project Location: I-25

Project Location: 84th to I-270

Project Code:	Last Mod. Date	Subset Sheets	Sheet No.	Total No. of Sheets
90087	10-27-03	XXX of XXX	2	XXX

R.O.W. TABULATION OF PROPERTIES IN ADAMS COUNTY S.H. NO. I-25

PARCEL NO.	OWNER	ADDRESS	LOCATION T2S, R68W, 6th P.M.	AREA IN SQUARE FEET: AREA OF PARCEL	TO BE ACQUIRED	REMAINDER: LEFT	RIGHT	BOOK-PAGE	REMARKS
L-1	MARIA S. IBARRA	8184 Sherman St. Denver, CO 80221	LOT 1, BLOCK 36, SHERRELWOOD ESTATES FILING NO. 5 in a part of the S. ½ of Sec. 27						For the construction and maintenance of a sound barrier wall.
L-2	MARIZA INIGUEZ and GUADALUPE J. ROJAS	8174 Sherman St. Denver, CO 80221	LOT 2, BLOCK 36, SHERRELWOOD ESTATES FILING NO. 5 in a part of the S. ½ of Sec. 27						For the construction and maintenance of a sound barrier wall.
L-3	DENNIS J. MONTANO and VICKEY J. MONTANO	8164 Sherman St. Denver, CO 80221	LOT 3, BLOCK 36, SHERRELWOOD ESTATES FILING NO. 5 in a part of the S. ½ of Sec. 27						For the construction and maintenance of a sound barrier wall.
L-4	THOMAS CABAZOS	8154 Sherman St. Denver, CO 80221	LOT 4, BLOCK 36, SHERRELWOOD ESTATES FILING NO. 5 in a part of the S. ½ of Sec. 27						For the construction and maintenance of a sound barrier wall.
L-5	LESTER E. SCRIBNER and CLARA D. SCRIBNER	8144 Sherman St. Denver, CO 80221	LOT 5, BLOCK 36, SHERRELWOOD ESTATES FILING NO. 5 in a part of the S. ½ of Sec. 27						For the construction and maintenance of a sound barrier wall.
L-6	JUVENTINA RAMIREZ	8134 Sherman St. Denver, CO 80221	LOT 6, BLOCK 36, SHERRELWOOD ESTATES FILING NO. 5 in a part of the S. ½ of Sec. 27						For the construction and maintenance of a sound barrier wall.
L-7	AURELIO DIAZ-HERNANDEZ and JOSE CASTO DIAZ	8124 Sherman St. Denver, CO 80221	LOT 7, BLOCK 36, SHERRELWOOD ESTATES FILING NO. 5 in a part of the S. ½ of Sec. 27						For the construction and maintenance of a sound barrier wall.
L-8	MARTIN SAENZ and LETICIA ESTRADA	8114 Sherman St. Denver, CO 80221	LOT 8, BLOCK 36, SHERRELWOOD ESTATES FILING NO. 5 in a part of the S. ½ of Sec. 27						For the construction and maintenance of a sound barrier wall.
L-9	JOHNNY L. MARRS JR. and MARY BETH MARRS, as joint tenants with right of survivorship	8104 Sherman St. Denver, CO 80221	LOT 9, BLOCK 36, SHERRELWOOD ESTATES FILING NO. 5 in a part of the S. ½ of Sec. 27						For the construction and maintenance of a sound barrier wall.

row-proj-jpt\0-SH25\90087\IM2806-032 Phase 5\row\Tabsht.dwg 10/27/03 as sheet 2

CDOT Form #126Ra 7/00

COLORADO DEPARTMENT OF TRANSPORTATION

DOT DEPARTMENT OF TRANSPORTATION
Region 6
2000 S. Holly
Denver, CO 80222
Phone: (303) 757-9923 FAX: (303) 757-9390

Right of Way Plans Unit: Scott L. Kimminau, PLS

Sheet Revisions		
mm/yy	XXXXX	XXX

Sheet Revisions		
mm/yy	XXXXX	XXX

Sheet Revisions		
mm/yy	XXXXX	XXX

Right of Way Plans
Tabulation of Properties Sheet
Project Number: IM 2706-032 Phase V
Project Location: I-25
Project Location: 84th to I-270

Project Code:	Last Mod. Date	Subset Sheets	Sheet No.	Total No. of Sheets
90087	10-27-03	XXX of XXX	2B	XXX

R.O.W. TABULATION OF PROPERTIES IN ADAMS COUNTY S.H. NO. I-25

PARCEL NO.	OWNER	ADDRESS	LOCATION T2S, R68W, 6th P.M.	AREA IN SQUARE FEET: AREA OF PARCEL	TO BE ACQUIRED	REMAINDER: LEFT	REMAINDER: RIGHT	BOOK-PAGE	REMARKS
L-10	LUIS VILLALOBOS and ALMA R. VILLALOBOS, as joint tenants	8084 Sherman St. Denver, CO 80221	LOT 10, BLOCK 36, SHERRELWOOD ESTATES FILING NO. 5 in a part of the S. ½ of Sec. 27						For the construction and maintenance of a sound barrier wall.
L-11	WYNARD W. WALKEY and BARBARA A. WALKEY	8074 Sherman St. Denver, CO 80221	LOT 11, BLOCK 36, SHERRELWOOD ESTATES FILING NO. 5 in a part of the S. ½ of Sec. 27						For the construction and maintenance of a sound barrier wall.
L-12	JOHN E. BLACK, JR.	8064 Sherman St. Denver, CO 80221	LOT 12, BLOCK 36, SHERRELWOOD ESTATES FILING NO. 5 in a part of the S. ½ of Sec. 27						For the construction and maintenance of a sound barrier wall.
L-13	GEORGE LYNN SMITH and MARY ANN SMITH	8054 Sherman St. Denver, CO 80221	LOT 13, BLOCK 36, SHERRELWOOD ESTATES FILING NO. 5 in a part of the S. ½ of Sec. 27						For the construction and maintenance of a sound barrier wall.
L-14	DENNIS WAYNE DARLING	8044 Sherman St. Denver, CO 80221	LOT 14, BLOCK 36, SHERRELWOOD ESTATES FILING NO. 5 in a part of the S. ½ of Sec. 27						For the construction and maintenance of a sound barrier wall.
L-15	JUAN DeDIOS PROANO	8034 Sherman St. Denver, CO 80221	LOT 15, BLOCK 36, SHERRELWOOD ESTATES FILING NO. 5 in a part of the S. ½ of Sec. 27						For the construction and maintenance of a sound barrier wall.
L-16	ADDISON D. SOUTHWICK III and SHERYL L. SOUTHWICK	8024 Sherman St. Denver, CO 80221	LOT 16, BLOCK 36, SHERRELWOOD ESTATES FILING NO. 5 in a part of the S. ½ of Sec. 27						For the construction and maintenance of a sound barrier wall.
L-17	MORTGAGE ELECTRONIC REGISTRATION SYSTEMS, INC., as nominee for Washington Mutual Bank, FA Site:	11200 W. Parkland Ave. Milwaukee, WI 53224 8014 Sherman St. Denver, CO 80221	LOT 17, BLOCK 36, SHERRELWOOD ESTATES FILING NO. 5 in a part of the S. ½ of Sec. 27						For the construction and maintenance of a sound barrier wall.
L-18	KENNETH MICHAEL SIMS and JEANNINE RUTH SIMS	8004 Sherman St. Denver, CO 80221	LOT 18, BLOCK 36, SHERRELWOOD ESTATES FILING NO. 5 in a part of the S. ½ of Sec. 27						For the construction and maintenance of a sound barrier wall.

CDOT Form #126Ra 7/00

COLORADO DEPARTMENT OF TRANSPORTATION

DOT — Department of Transportation
Region 6
2000 S. Holly
Denver, CO 80222
Phone: (303) 757-9923 FAX: (303) 757-9390

Right of Way Plans Unit: Scott L. Kimminau, PLS

Sheet Revisions		
mm/yy	XXXXX	XXX

Sheet Revisions		
mm/yy	XXXXX	XXX

Sheet Revisions		
mm/yy	XXXXX	XXX

Right of Way Plans
Tabulation of Properties Sheet
Project Number: IM 2706-032 Phase V
Project Location: I-25
Project Location: 84th to I-270

Project Code:	Last Mod. Date	Subset Sheets	Sheet No.	Total No. of Sheets
90087	10-27-03	XXX of XXX	2C	XXX

R.O.W. TABULATION OF PROPERTIES IN ADAMS COUNTY S.H. NO. I-25

PARCEL NO.	OWNER	ADDRESS	LOCATION T2S, R68W, 6th P.M.	AREA IN SQUARE FEET: AREA OF PARCEL	TO BE ACQUIRED	REMAINDER LEFT	REMAINDER RIGHT	BOOK-PAGE	REMARKS
L-19	JIM A. MAZZURCO	7986 Sherman St. Denver, CO 80221	LOT 1, BLOCK 1, SHERRELWOOD ESTATES FILING NO. 1, in a portion of the N.E. ¼ of Sec. 33 and a part of Sec. 34,						For the construction and maintenance of a sound barrier wall.
L-20	ANGELA SALAZAR and MICHAEL C. SALAZAR	7976 Sherman St. Denver, CO 80221	LOT 2, BLOCK 1, SHERRELWOOD ESTATES FILING NO. 1, in a portion of the N.E. ¼ of Sec. 33 and a part of Sec. 34,						For the construction and maintenance of a sound barrier wall.
L-21	ALBERT G. LYLES and JOSEPHINE CORDELIA LYLES	7966 Sherman St. Denver, CO 80221	LOT 3, BLOCK 1, SHERRELWOOD ESTATES FILING NO. 1, in a portion of the N.E. ¼ of Sec. 33 and a part of Sec. 34,						For the construction and maintenance of a sound barrier wall.
L-22	JAMES P. L. MONTOYA and SUSAN L. MONTOYA, J.T.	7956 Sherman St. Denver, CO 80221	LOT 4, BLOCK 1, SHERRELWOOD ESTATES FILING NO. 1, in a portion of the N.E. ¼ of Sec. 33 and a part of Sec. 34,						For the construction and maintenance of a sound barrier wall.
L-23	GARY L. PADILLA	7946 Sherman St. Denver, CO 80221	LOT 5, BLOCK 1, SHERRELWOOD ESTATES FILING NO. 1, in a portion of the N.E. ¼ of Sec. 33 and a part of Sec. 34,						For the construction and maintenance of a sound barrier wall.
L-24	JOSEPH E. TORRES	261 Grant Way Denver, CO 80229 Site: 7936 Sherman St. Denver, CO 80221	LOT 6, BLOCK 1, SHERRELWOOD ESTATES FILING NO. 1, in a portion of the N.E. ¼ of Sec. 33 and a part of Sec. 34,						For the construction and maintenance of a sound barrier wall.
L-25	RANDY F. CHAVEZ and EDDEE ANN CHAVEZ	7926 Sherman St. Denver, CO 80221	LOT 7, BLOCK 1, SHERRELWOOD ESTATES FILING NO. 1, in a portion of the N.E. ¼ of Sec. 33 and a part of Sec. 34,						For the construction and maintenance of a sound barrier wall.
L-26	JOHN MICHAEL CASILLAN and MARIA ASCENSIONITA CASILLAN	7916 Sherman St. Denver, CO 80221	LOT 8, BLOCK 1, SHERRELWOOD ESTATES FILING NO. 1, in a portion of the N.E. ¼ of Sec. 33 and a part of Sec. 34,						For the construction and maintenance of a sound barrier wall.
L-27	DAN E. PUGH and THERESA J. PUGH	7906 Sherman St. Denver, CO 80221	LOT 9, BLOCK 1, SHERRELWOOD ESTATES FILING NO. 1, in a portion of the N.E. ¼ of Sec. 33 and a part of Sec. 34,						For the construction and maintenance of a sound barrier wall.

row-proj-joz\D-SH25\90087\IM2806-032 Phase 5\row\Tabsht.dwg 10/27/03 ps sheet 2C

CDOT Form #126Ra 7/00

COLORADO DEPARTMENT OF TRANSPORTATION

DOT Region 6
2000 S. Holly
Denver, CO 80222
Phone: (303) 757-9923 FAX: (303) 757-9390

Right of Way Plans Unit: Scott L. Kimminau, PLS

Sheet Revisions			Sheet Revisions			Sheet Revisions		
mm/yy	XXXXX	XXX	mm/yy	XXXXX	XXX	mm/yy	XXXXX	XXX

Right of Way Plans
Tabulation of Properties Sheet
Project Number: IM 2706-032 Phase V
Project Location: I-25
Project Location: 84th to I-270

Project Code:	Last Mod. Date	Subset Sheets	Sheet No.	Total No. of Sheets
90087	10-27-03	XXX of XXX	2D	XXX

R.O.W. TABULATION OF PROPERTIES IN ADAMS COUNTY S.H. NO. I-25

PARCEL NO.	OWNER	ADDRESS	LOCATION T2S, R68W, 6th P.M.	AREA IN SQUARE FEET: AREA OF PARCEL	TO BE ACQUIRED	REMAINDER: LEFT	RIGHT	BOOK-PAGE	REMARKS
L-28	AMERICA DEL CARMEN LOPEZ AGUILAR and GERBER JOSE PEREZ LOPEZ	7886 Sherman St. Denver, CO 80221	LOT 10, BLOCK 1, SHERRELWOOD ESTATES FILING NO. 1, in a portion of the N.E. ¼ of Sec. 33 and a part of Sec. 34						For the construction and maintenance of a sound barrier wall.
L-29	RUDOLFO CASTILLO OROZCO	7876 Sherman St. Denver, CO 80221	LOT 11, BLOCK 1, SHERRELWOOD ESTATES FILING NO. 1, in a portion of the N.E. ¼ of Sec. 33 and a part of Sec. 34						For the construction and maintenance of a sound barrier wall.
L-30	DONIA J. REED and REBECCA L. REED	7866 Sherman St. Denver, CO 80221	LOT 12, BLOCK 1, SHERRELWOOD ESTATES FILING NO. 1, in a portion of the N.E. ¼ of Sec. 33 and a part of Sec. 34						For the construction and maintenance of a sound barrier wall.
L-31	DOMINIC O. SANCHEZ and MARTHA B. SANCHEZ	7856 Sherman St. Denver, CO 80221	LOT 13, BLOCK 1, SHERRELWOOD ESTATES FILING NO. 1, in a portion of the N.E. ¼ of Sec. 33 and a part of Sec. 34						For the construction and maintenance of a sound barrier wall.
L-32	LONNY A. MYERS	11801 Washington, C 202 Northglenn, CO 80233 Site: 7846 Sherman St. Denver, CO 80221	LOT 14, BLOCK 1, SHERRELWOOD ESTATES FILING NO. 1, in a portion of the N.E. ¼ of Sec. 33 and a part of Sec. 34						For the construction and maintenance of a sound barrier wall.
L-33	ANTONIO A. RUYBAL and EDNA L. RUYBAL	7836 Sherman St. Denver, CO 80221	LOT 15, BLOCK 1, SHERRELWOOD ESTATES FILING NO. 1, in a portion of the N.E. ¼ of Sec. 33 and a part of Sec. 34						For the construction and maintenance of a sound barrier wall.
L-34	RICHARD E. VIGIL and ERMA L. VIGIL	7826 Sherman St. Denver, CO 80221	LOT 16, BLOCK 1, SHERRELWOOD ESTATES FILING NO. 1, in a portion of the N.E. ¼ of Sec. 33 and a part of Sec. 34						For the construction and maintenance of a sound barrier wall.
L-35	JOHN C. BACA and EPPIE G. BACA	7816 Sherman St. Denver, CO 80221	LOT 17, BLOCK 1, SHERRELWOOD ESTATES FILING NO. 1, in a portion of the N.E. ¼ of Sec. 33 and a part of Sec. 34						For the construction and maintenance of a sound barrier wall.
L-36	BRETT C. BRUNDAGE	7806 Sherman St. Denver, CO 80221	LOT 18, BLOCK 1, SHERRELWOOD ESTATES FILING NO. 1, in a portion of the N.E. ¼ of Sec. 33 and a part of Sec. 34						For the construction and maintenance of a sound barrier wall.

row-proj-jgz\0-SH25\90087\IM2806-032 Phase 5\row\Tabsht.dwg 10/27/03 ps sheet 2D

CDOT Form #126Ra 7/00

COLORADO DEPARTMENT OF TRANSPORTATION
DOT Region 6
2000 S. Holly
Denver, CO 80222
Phone: (303) 757-9923 FAX: (303) 757-9390
Right of Way Plans Unit: Scott L. Kimminau, PLS

Sheet Revisions			Sheet Revisions			Sheet Revisions		
mm/yy	XXXXX	XXX	mm/yy	XXXXX	XXX	mm/yy	XXXXX	XXX

Right of Way Plans
Tabulation of Properties Sheet
Project Number: IM 2706-032 Phase V
Project Location: I-25
Project Location: 84th to I-270

Project Code:	Last Mod. Date	Subset Sheets	Sheet No.	Total No. of Sheets
90087	10-27-03	XXX of XXX	2E	XXX

R.O.W. TABULATION OF PROPERTIES IN ADAMS COUNTY S.H. NO. I-25

PARCEL NO.	OWNER	ADDRESS	LOCATION T2S, R68W, 6th P.M.	AREA IN SQUARE FEET: AREA OF PARCEL	TO BE ACQUIRED	REMAINDER LEFT	REMAINDER RIGHT	BOOK-PAGE	REMARKS
L-37	LAURA J. THOMPSON	7784 Sherman St. Denver, CO 80221	LOT 1, BLOCK 2, SHERRELWOOD ESTATES FILING NO. 4 in a part of the S.W. ¼ of the N.E. ¼ of Sec. 34						For the construction and maintenance of a sound barrier wall.
L-38	PAYAO ACUNA	6331 West 74th Avenue Arvada, CO 80003 Site: 7774 Sherman St. Denver, CO 80221	LOT 2, BLOCK 2, SHERRELWOOD ESTATES FILING NO. 4 in a part of the S.W. ¼ of the N.E. ¼ of Sec. 34						For the construction and maintenance of a sound barrier wall.
L-39	JOHN WEISENBERGER	7764 Sherman St. Denver, CO 80221	LOT 3, BLOCK 2, SHERRELWOOD ESTATES FILING NO. 4 in a part of the S.W. ¼ of the N.E. ¼ of Sec. 34						For the construction and maintenance of a sound barrier wall.
L-40	ELIZABETH J. RUSSELL	7754 Sherman St. Denver, CO 80221	LOT 4, BLOCK 2, SHERRELWOOD ESTATES FILING NO. 4 in a part of the S.W. ¼ of the N.E. ¼ of Sec. 34						For the construction and maintenance of a sound barrier wall.
L-41	RENEE MELISSA CORDOVA	7744 Sherman St. Denver, CO 80221	LOT 5, BLOCK 2, SHERRELWOOD ESTATES FILING NO. 4 in a part of the S.W. ¼ of the N.E. ¼ of Sec. 34						For the construction and maintenance of a sound barrier wall.
L-42	MARTIN T. SANCHEZ and NAOMI L. SANCHEZ	7734 Sherman St. Denver, CO 80221	LOT 6, BLOCK 2, SHERRELWOOD ESTATES FILING NO. 4 in a part of the S.W. ¼ of the N.E. ¼ of Sec. 34						For the construction and maintenance of a sound barrier wall.
L-43	JOHN A. SANKEY and SANDRA K. SANKEY	7724 Sherman St. Denver, CO 80221	LOT 7, BLOCK 2, SHERRELWOOD ESTATES FILING NO. 4 in a part of the S.W. ¼ of the N.E. ¼ of Sec. 34						For the construction and maintenance of a sound barrier wall.
L-44	MARJORIE M. STUBERT	7714 Sherman St. Denver, CO 80221	LOT 8, BLOCK 2, SHERRELWOOD ESTATES FILING NO. 4 in a part of the S.W. ¼ of the N.E. ¼ of Sec. 34						For the construction and maintenance of a sound barrier wall.
L-45	ROGER A. FRANK and KAY A. FRANK	7704 Sherman St. Denver, CO 80221	LOT 9, BLOCK 2, SHERRELWOOD ESTATES FILING NO. 4 in a part of the S.W. ¼ of the N.E. ¼ of Sec. 34						For the construction and maintenance of a sound barrier wall.

row-proj-jcz\0-SH25\90087\IM2806-032 Phase 5\row\Tabsht.dwg 10/27/03 ps sheet 2E

CDOT Form #126Ra 7/00

COLORADO DEPARTMENT OF TRANSPORTATION

DOT Region 6
2000 S. Holly
Denver, CO 80222
Phone: (303) 757-9923 FAX: (303) 757-9390

Right of Way Plans Unit: Scott L. Kimminau, PLS

Sheet Revisions			Sheet Revisions			Sheet Revisions		
mm/yy	XXXXX	XXX	mm/yy	XXXXX	XXX	mm/yy	XXXXX	XXX

Right of Way Plans
Tabulation of Properties Sheet

Project Number: IM 2706-032 Phase V
Project Location: I-25
Project Location: 84th to I-270

Project Code:	Last Mod. Date	Subset Sheets	Sheet No.	Total No. of Sheets
90087	10-27-03	XXX of XXX	2F	XXX

R.O.W. TABULATION OF PROPERTIES IN ADAMS COUNTY S.H. NO. I-25

PARCEL NO.	OWNER	ADDRESS	LOCATION T2S, R68W, 6th P.M.	AREA IN SQUARE FEET: AREA OF PARCEL	TO BE ACQUIRED	REMAINDER: LEFT	REMAINDER: RIGHT	BOOK-PAGE	REMARKS
L-46	HOUSING AUTHORITY OF THE COUNTY OF ADAMS	Site: 7190 Colorado Blvd. Commerce City, CO 80022 7684 Sherman St. Denver, CO 80221	LOT 10, BLOCK 2, SHERRELWOOD ESTATES FILING NO. 4 in a part of the S.W. ¼ of the N.E. ¼ of Sec. 34						For the construction and maintenance of a sound barrier wall.
L-47	EFREN DELGADO, IN SEVERALITY	Site: 3401½ Federal Blvd. Denver, CO 80211 7674 Sherman St. Denver, CO 80221	LOT 11, BLOCK 2, SHERRELWOOD ESTATES FILING NO. 4 in a part of the S.W. ¼ of the N.E. ¼ of Sec. 34						For the construction and maintenance of a sound barrier wall.
L-48	ALBERTO CASAS and IRMA I. CASAS	7664 Sherman St. Denver, CO 80221	LOT 12, BLOCK 2, SHERRELWOOD ESTATES FILING NO. 4 in a part of the S.W. ¼ of the N.E. ¼ of Sec. 34						For the construction and maintenance of a sound barrier wall.
L-49	NANCY C. NATION and WILLIAM R. NATION, J.T.	7654 Sherman St. Denver, CO 80221	LOT 13, BLOCK 2, SHERRELWOOD ESTATES FILING NO. 4 in a part of the S.W. ¼ of the N.E. ¼ of Sec. 34						For the construction and maintenance of a sound barrier wall.
L-50	MICHAEL ANTHONY VIDAL and ABBIE M. VIDAL	7644 Sherman St. Denver, CO 80221	LOT 14, BLOCK 2, SHERRELWOOD ESTATES FILING NO. 4 in a part of the S.W. ¼ of the N.E. ¼ of Sec. 34						For the construction and maintenance of a sound barrier wall.
L-51	ROBERT E. LANDAHL	7634 Sherman St. Denver, CO 80221	LOT 15, BLOCK 2, SHERRELWOOD ESTATES FILING NO. 4 in a part of the S.W. ¼ of the N.E. ¼ of Sec. 34						For the construction and maintenance of a sound barrier wall.
L-52	PHILLIP A. MANZANARES and CHRISTINA L. MANZANARES	7624 Sherman St. Denver, CO 80221	LOT 16, BLOCK 2, SHERRELWOOD ESTATES FILING NO. 4 in a part of the S.W. ¼ of the N.E. ¼ of Sec. 34						For the construction and maintenance of a sound barrier wall.
L-53	ANTONIO GUERRERO and MARIA A. FERNANDEZ GUERRERO	7614 Sherman St. Denver, CO 80221	LOT 17, BLOCK 2, SHERRELWOOD ESTATES FILING NO. 4 in a part of the S.W. ¼ of the N.E. ¼ of Sec. 34						For the construction and maintenance of a sound barrier wall.
L-54	HUGO MACIAS AREVALO and WALTER M. AREVALO	7604 Sherman St. Denver, CO 80221	LOT 18, BLOCK 2, SHERRELWOOD ESTATES FILING NO. 4 in a part of the S.W. ¼ of the N.E. ¼ of Sec. 34						For the construction and maintenance of a sound barrier wall.

row-proj-jiz\D-SH25\90087\IM2806-032 Phase 5\row\Tabsht.dwg 10/27/03 ps sheet 2F

CDOT Form #126Ra 7/00

COLORADO DEPARTMENT OF TRANSPORTATION

DOT Region 6
2000 S. Holly
Denver, CO 80222
Phone: (303) 757-9923 FAX: (303) 757-9390

Right of Way Plans Unit: Scott L. Kimminau, PLS

Sheet Revisions			Sheet Revisions			Sheet Revisions		
mm/yy	XXXXX	XXX	mm/yy	XXXXX	XXX	mm/yy	XXXXX	XXX

Right of Way Plans
Tabulation of Properties Sheet
Project Number: IM 2706-032 Phase V
Project Location: I-25
Project Location: 84th to I-270

Project Code:	Last Mod. Date	Subset Sheets	Sheet No.	Total No. of Sheets
90087	10-27-03	XXX of XXX	26	XXX

R.O.W. TABULATION OF PROPERTIES IN ADAMS COUNTY S.H. NO. I-25

PARCEL NO.	OWNER	ADDRESS	LOCATION T2S, R68W, 6th P.M.	AREA IN SQUARE FEET: AREA OF PARCEL	TO BE ACQUIRED	REMAINDER LEFT	REMAINDER RIGHT	BOOK-PAGE	REMARKS
L-55	KINNICKINNIC REALTY CO., a Colorado corporation	7700 E. Arapahoe Rd.,#280 Englewood, CO 80112 Site: 7556-7524 Sherman St. Denver, CO 80221	LOTS 1 THRU 8, BLOCK 1, SHERRELWOOD ESTATES FILING NO. 6 in a part of the S. ½ of Sec. 34						For the construction and maintenance of a sound barrier wall.
L-56	ELIE QUAKNINE	130 Wendover Rd. Rye, NY 10580 Site: 7500 Broadway Denver, CO 80221	LOT 1, a resubdivision of portions of BLOCKS 1, 3 and 4, SHERRELWOOD ESTATES FILING NO. 6 in a part of the S. ½ of Sec. 34						For the construction and maintenance of a sound barrier wall.
L-57	CENTRAL LATIN AMERICAN DISTRICT COUNCIL OF THE ASSEMBLIES OF GOD	P.O. Box 40097 Grand Junction, CO 81504 Site: 7510 Sherman St. Denver, CO 80221	LOT 2, a Resubdivision of portions of Blocks 1, 3, and 4 SHERRELWOOD ESTATES FILING NO. 6in a part of the S. ½ of Sec. 34						For the construction and maintenance of a sound barrier wall.

row-proj:-jaz\D-SH25\90087\IM2806-032 Phase 5\row\Tobsht.dwg 10/27/03 ps sheet 26

CDOT Form #126Ra 7/00

COLORADO DEPARTMENT OF TRANSPORTATION

Region 6
Address: 2000 South Holly Stree
Denver, CO 80222
Phone: (303) 757-9923 FAX: (303) 757-9053

Survey Unit: Scott Kimminau, PLS

SUPPLEMENTAL SURVEY CONTROL DIAGRAM

IN SECTIONS 26, 27, 34 AND 35, T. 2 S. , R.68W.;
SECTIONS 2, 3, 10 & 15, T. 3 S., R.68W.;
of the 6th P.M.
ADAMS COUNTY
Prepared By C.D.O.T., Region 6, R.O.W.

N
0 250 500 1000 1500
SCALE IN FEET
1"=500' Full Size
1"=1000' Tabloid

Survey Control Diagram				
Plan Sheet				
Project Number: IR(CX)270-6(026)				
Project Location: I-270 at I-76				
Project Location:				
Project Code:	Last Mod. Date	Subset Sheets	Sheet No.	Total No. of Sheets
90067	00-00-00	XXX of XXX	XXX	XXX

SURVEY CONTROL POINT TABULATION - PROJECT SPECIFIC - U.S. SURVEY FEET

FOUND MONUMENTS

Sections 27, 34 & 35, Township 2 South and Sections 2 & 3, Township 3 South, Range 68 West of the 6th P.M.

PNT	NORTHING	EASTING	ELEVATION	DESCRIPTION OF MONUMENTS
24	726141.638	149241.434	5126.500	3.25" AL CAP "CDOH GPS24 ZBS PLS11434" 18' N. of N. edge of oil on S.H. 224 & 20' W. of W. edge of oil on Lafayette St.
25	725493.246	147971.841	5138.700	1.5" AL CAP "419" 5' S. of S. edge of oil on S.H. 224 & approx. 700' E. of Washington St.
28	728713.857	145559.167		3.25" AL CAP "CDOH GPS 28 ZBS PLS 11434 1.075002" 3' S. of curb at S. end cul-de-sac 7500 Sherman St.
32	734674.153	145235.431	5251.290	3.25" AL CAP "CDOH 1.084003 GPS32 ZBS PLS 11434" in E. end of conc. bride/walk on S. side at 84th & I-25
43	726561.907	146576.819	5150.450	3.25" AL CAP "ZBS INC GPS43 1.071005 PLS 11434" in top S.W. cor. of conc. headwall 25' E. of E. edge/oil of loop ramp
47	726805.638	145630.624		3.25" AL CAP "CDOT PT 47 1994 PLS 11434 1.072002" 5' N.E. of S. footing of sign on bridge E. bd. U.S. 36 over I-25
53	726815.090	146604.850	5199.230	3.25" BR CAP "CDOH PT53 1.072006 1994 PLS 11434" in S. conc. shoulder 1' E. of exp. joint at E. end of bridge over I-25
55	725541.773	146375.816		3.25" AL CAP "CDOT 1994 1.070004 PT 55 11434" 4' N. of N. back of walk & 20' W. of sign bridge & E. of bridge abutment
138	733327.698	145438.664		1 1/2" AL CAP "COLO DEPT OF HWYS"
143			5150.363	SEE POINT 43
253			5199.117	SEE POINT 53
281	726707.144	147350.474	5147.510	1.5" AL CAP "2" 1.7' E. of W. curb of landscaped area E. of Washington St. at 7174 Washington St.
282	727446.318	147265.416	5143.700	3.25" AL CAP "282" 4' W. of irrig. ditch approx. 15' N. of N. edge of asphalt drive at 7295 Washington St.
470	730726.143	145578.788	5259.320	3.25" AL CAP "CDOH 470 1.078003" 27' W of W. edge of oil S. bd I-25 & 8' E., 22' S of cor. post of wood sound barrier
507	734070.969	145097.245	5255.220	3.25" AL CAP "CDOH 1.0760035 PLS14108" 5' E. of E. edge of oil, S. bd I-25 on-ramp from E. 84th Ave. & 40' S. of 3rd lum.

SET MONUMENTS

Sections 27, 34 & 35, Township 2 South and Sections 2 & 3, Township 3 South, Range 68 West of the 6th P.M.

122	726527.497	149309.144	5155.760	3.25" AL CAP "CDOT CP122 1.072014" 135' S. of S. edge of conc. 270 ext. & 400' W. of N. edge of oil S.H. 224
123	726716.636	148389.486	5144.506	3.25" AL CAP "CDOT CP123 1.072011" 105' W. of manhole, 160' S of sign brdg. & 180' S. of S. edge of oil 270 ext.
124	726939.604	148008.139	5152.666	3.25" AL CAP "CDOT CP124 1.072009" 7.4' S. edge of conc. 270 ext. 500' W. of sign bridge
125	726975.958	147399.986	5169.461	3.25" AL CAP "CDOT CP125 1.072007" 14' S. of 270 ext. over Washington., 210' W. of sign bridge, 75' E. of E. edge of oil.
126	726759.057	146154.887	5182.847	3.25" AL CAP "CDOT CP126 1.072004" 5' N. of I-25 N. off-ramp to U.S. 36 W., 60' S. of bridge 270 ext.
127	727196.857	146692.756	5177.774	3.25" AL CAP "CDOT CP127 1.072008" 8.5' W. of edge of oil 270 W. to I-25 N., 40' N. light standard
128	727609.145	146399.649	5166.701	3.25" AL CAP "CDOT CP128 1.072006A" 5.7' E. from grd rail on 270 ext. W. off-ramp to I-25 N., 75' from merge sign
129	727253.167	145710.763	5171.810	3.25" AL CAP "CDOT CP129 1.072003", 65' W of W. edge of oil I-25, 86' S. of edge I-25 off-ramp to U.S. 36
130	728517.900	145701.019	5180.686	3.25" AL CAP "CDOT CP130 1.074003" 13' W. of W. edge of oil I-25, 24' S. of sign bridge, 1.1 mile S. of 84th Ave.
131	729223.397	145658.480	5204.208	3.25" AL CAP "CDOT CP131 1.075003" 26' W of W. edge of oil I-25, 22' N. of class II sign, 1 mile S. of 84th Ave.
132	729928.536	145638.038	5232.330	3.25" AL CAP "CDOT CP132 1.077003" 11' W. of W. edge of oil I-25, 75' N. of class II sign, .9 miles S. of 84th Ave.
133	731296.355	145561.532	5265.421	3.25" AL CAP "CDOT CP133 1.079003" 14' W. of W. edge of oil I-25, 6.3' E. of class II sign, .75 miles S. of 84th Ave.
134	732392.955	145424.880	5279.170	3.25" AL CAP "CDOH 1.081003 PLS 14083" typ ref cap 20' W. of W. edge of oil SB I-25 & 105' N. of MP 218
135	733009.098	145318.070	5274.414	3.25" AL CAP "CDOT CP135 1.082003" 14' from W. edge of oil SB, 155' S. of light standard, .4 S. of 84th Ave.
139	727193.916	145998.484	5161.057	1 1/2" AL CAP "139" 70' N. of Bridge W-bd U.S. 36 & 80' E. of edge of oil former N-bd. I-25
140	728413.438	145871.895	5179.221	2" AL CAP "CDOT 140" 18' E. of edge of oil former N-bd. I-25 & 200' S. of highmast light S. of convergence N-Sbd. I-25
141	729456.603	145866.938	5208.803	2" AL CAP "CDOT 141" 3' S.S. of S.W. F/O E. 76th Ave. @ curve to maint. yard & 25' S.E. of W. gate post @ yard entrance

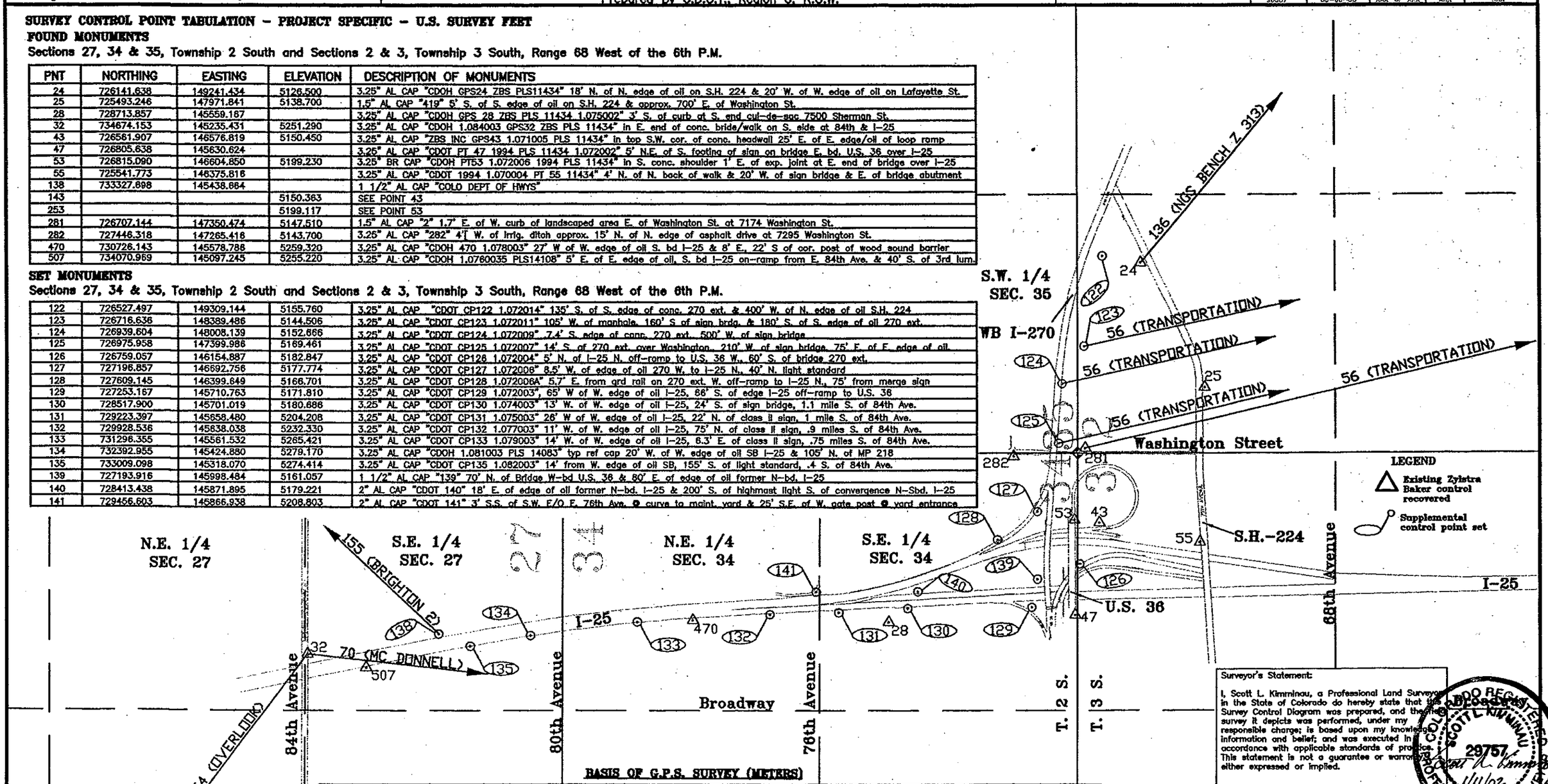

BASIS OF G.P.S. SURVEY (METERS)

PNT	NAME	LATITUDE (N)	LONGITUDE (W)	STATE PLANE COORDINATES NORTH	STATE PLANE COORDINATES EAST	ELLIPSOID HEIGHT	ORTHOMETRIC HEIGHT	CONVERGENCE ANGLE	GRID SCALE FACTOR
54	Overlook	39° 58' 01.27002"	105° 11' 18.68937"	541714.279	941013.970	1714.80	1731.00	0° 11' 47.2"	1.00005016
56	Transportation	39° 41' 30.20295"	104° 56' 17.89912"	511250.530	962581.266	1643.40	1660.6	0° 21' 15.3"	0.99998899
70	McDonnell	39° 44' 34.68938"	105° 00' 03.94511"	516908.798	957184.209	1570.62	1587.6	0° 18' 52.8"	0.99999862
155	Brighton 2	40° 01' 41.34462"	104° 45' 30.14283"	548715.212	977709.735	1573.71	1591.7	0° 28' 03.9"	1.00006689

Surveyor's Statement:

I, Scott L. Kimminau, a Professional Land Surveyor in the State of Colorado do hereby state that this Survey Control Diagram was prepared, and the survey it depicts was performed, under my responsible charge; is based upon my knowledge, information and belief; and was executed in accordance with applicable standards of practice. This statement is not a guarantee or warranty, either expressed or implied.

PLS No. 29757 Date: 1/11/02

COLORADO REGISTERED SCOTT L. KIMMINAU 29757 PROFESSIONAL LAND SURVEYOR 1/11/02

COUNTY SURVEYORS CERTIFICATE

Deposited this _____day of _____,20__,at ____.M.,
In Book _____ of the County Surveyor's Land Survey Plats/
Right-of-Way surveys at Page _____,Reception No._____.

County Surveyor

1:1000

Sheet 1 of 2

dctestamp

COLORADO DEPARTMENT OF TRANSPORTATION
Region 6
Address: 2000 South Holly Stree
Denver, CO 80222
Phone: (303) 757-9923 FAX: (303) 757-9053
Survey Unit: Scott Kimminau, PLS

SUPPLEMENTAL SURVEY CONTROL DIAGRAM

IN SECTIONS 26, 27, 34 AND 35, T. 2 S. , R.68W.;
SECTIONS 2, 3, 10 & 15, T. 3 S., R.68W.;
of the 6th P.M.
ADAMS COUNTY
Prepared By C.D.O.T., Region 6, R.O.W.

N
0 250 500 1000 1500
SCALE IN FEET
1"=500' Full Size
1"=1000' Tabloid

Survey Control Diagram				
Plan Sheet				
Project Number: IR(CX)270-6(026)				
Project Location: I-270 at I-76				
Project Location:				
Project Code	Last Mod. Date	Subset Sheets	Sheet No.	Total No. of Sheets
90057	00-00-00	XXX of XXX	XXX	XXX

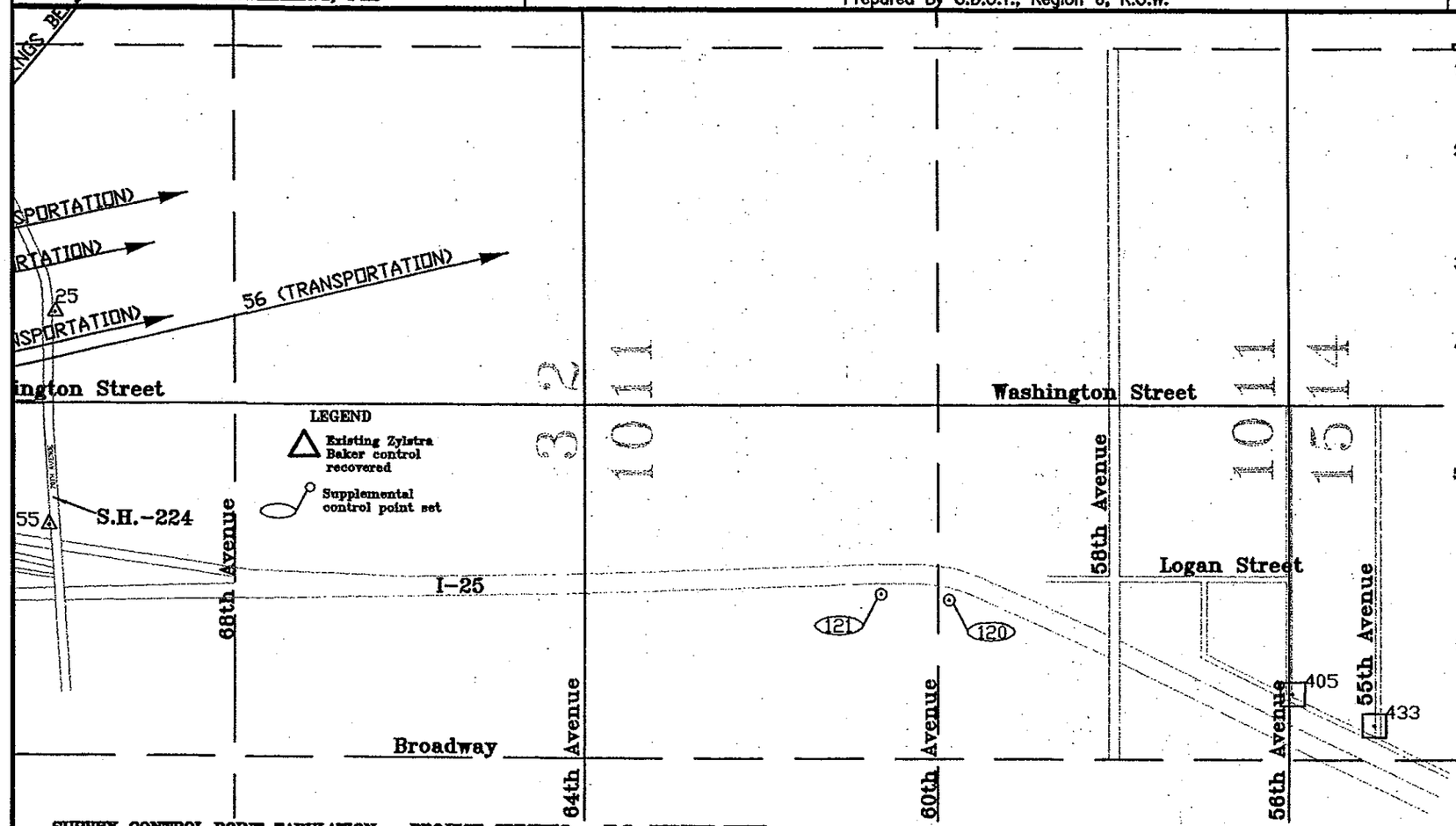

GENERAL NOTES

1. This Survey Control Diagram is prepared for Colorado Department of Transportation purposes only. This Survey Control Diagram is not a Monumented Land Survey or Boundary Survey and does not address matters of title.

2. NOTICE: According to Colorado law you must commence any legal action based upon any defect in this survey within three years after you first discover such defect. In no event, may any action based upon any defect in this survey be commenced more than ten years from the date of the certification shown hereon.

3. Horizontal Control Tolerance meets C.D.O.T. Type A (+/- 0.10' with 95% certainty). Control points 24, 53, 122, 139, 140 and 141 were not included in the GPS resolution, but were set and/or checked by conventional traverse.

4. BASIS OF BEARINGS:
All bearings are grid bearings of the Colorado State Plane Coordinate System of 1983(1992), Central Zone determined by a fast static GPS survey. The bearing from point 25 to point 32 being N.16° 35' 49"W. These two points were part of the previous Zylstra Baker Survey Control Diagram for C.D.O.T. projects IM-IR(CX)25-3(107) & IR(CX) 270-6(026).

5. BASIS OF ELEVATION:
Elevations are based on NGS published benchmark designation Z313 (PID KK0385). The monument is a 3 3/4" Brass Disk stamped "US C & G S Z313 1956____." Flush with top of concrete 1' S.W. of N.E. end of N.W. side of N.E. abutment on UP-SP RR bridge over Sand Creek and E. 60th Ave. NGVD 29 vertical datum is 1570.349m and 5152.05ft.; Vertical Order-First Class II. All points of elevation were established by differential leveling.

6. Elevations were run to an accuracy of +/- 0.035 ft. times the square root of the distance traversed in miles and are published to a higher accuracy to attain values as used for topography.

In leveling between Zylstra-Baker monuments along I-25 from US 36 to 84th Avenue, a discrepancy of between 0.1 and 0.2 feet in their published elevations was found. The elevations of control points 28, 43 and 53 were determined to be about 0.11 feet below the elevations listed in their control diagram. Points 43 and 53 are the only conveniently placed ZBS monuments left between US 36 and 8000 north. Therefore, two control points, 143 and 253, have been added, with adjusted elevations on the same monuments as 43 and 53. Our new control points (126, 127, 128, 129, 130, 131, and 132 set by GPS, and 139, 140, and 141 set by traverse) are therefore adjusted in elevations to fit the elevation of point 253.

7. Field information in books 1068 (hor., vert. & topo.) and 1069 (vert. & topo.).

SURVEY CONTROL POINT TABULATION - PROJECT SPECIFIC - U.S. SURVEY FEET
FOUND MONUMENTS
Sections 10 & 15, Township 3 South, Range 68 West of the 6th P.M.

PNT	NORTHING	EASTING	ELEVATION	DESCRIPTION OF MONUMENTS
405	716195.253	145149.674		3 1/4" AL ROW MONUMENT "CDOT PLS 17669 Point No. 405 Project 92918" 2.5' S.E. of conc. curb ramp in S.E. quad. of intrs. 56th/E. Front. Rd.
433	715592.524	144914.837		3 1/4" AL ROW MONUMENT "CDOT 17669 Point No. 433 92918" flush w/gnd. 9' N.E. of light stnd., 11' E. of E. back of walk in N.E. quad. 55th/E. Front. Rd.

SET MONUMENTS
Sections 10 & 15, Township 3 South, Range 68 West of the 6th P.M.

PNT	NORTHING	EASTING	ELEVATION	DESCRIPTION OF MONUMENTS
120	718779.684	145840.525		3 1/4" AL CAP STAMPED "CDOT 1.060003 PointNo120" in conc. shldr. 2.8' E. of W. type 4 barr. in I-25 HOV lane 60' N. of MP 215.5
121	719293.854	145882.107		3 1/4" AL CAP STAMPED "CDOT 1.061003 PointNo121" in conc. shldr. 2.2' E. of W. type 4 barr. in I-25 HOV lane 55' S. of cantilever var. message sign

LEGEND
Existing Zystra Baker control recovered
Supplemental control point set
R.O.W. monument

COUNTY SURVEYORS CERTIFICATE

Deposited this _____day of _____,20__,at ____.M.,
in Book _____ of the County Surveyor's Land Survey Plats/
Right-of-Way surveys at Page _____,Reception No._____.

County Surveyor

Surveyor's Statement:
I, Scott L. Kimminau, a Professional Land Surveyor, in the State of Colorado do hereby state that this Survey Control Diagram was prepared and the field survey it depicts was performed, under my responsible charge; is based upon my knowledge, information and belief; and was executed in accordance with applicable standards of practice. This statement is not a guarantee or warranty either expressed or implied.

PLS No. 29757 Date: 1/11/02

COLORADO REGISTERED PROFESSIONAL LAND SURVEYOR SCOTT L. KIMMINAU 29757 1/11/02

Sheet 2 of 2

CDOT Form #126Ra 7/00

COLORADO DEPARTMENT OF TRANSPORTATION
Region 6
Address: 2000 S. Holly St.
Denver, CO 80222
Phone: (303) 757-9923 FAX: (303) 757-9390
Right of Way Plans Unit: Scott Kimminau, PLS

Sheet Revisions			Sheet Revisions			Sheet Revisions		
mm/yy	XXXXX	XXX	mm/yy	XXXXX	XXX	mm/yy	XXXXX	XXX

Right of Way Plans
Monumentation Sheet
Project Number: IM 2706-032 Phase V
Project Location: I-25, 84th to I-270
Project Location:

Project Code:	Last Mod. Date	Subset Sheets	Sheet No.	Total No. of Sheets
90087	00-00-00	XXX of XXX	4	22

TABULATION OF R.O.W. MARKERS TO BE SET

POINT NO.	NORTHING	EASTING
501	732067.3596	145441.0977
503	733540.4407	145187.3276
309	730752.9898	145466.5911
310	730011.6708	145506.0793
311	729917.1324	145611.2559
321	730753.6073	145566.9858
322	731218.9418	145542.0917
323	731268.3055	145529.4366
324	731487.2225	145517.7252
326	732067.3185	145456.3748
333	728111.4193	145707.4022

GENERAL NOTES

1. This Right of Way plan is not a complete boundary survey of all adjoining owners and is prepared for Transportation Department purposes Only.
2. Survey Control Points set with a higher degree of accuracy than ROW Markers.
3. NOTICE: According to Colorado law you must commence any legal action based upon any defect in this survey within three years after you first discover such defect. In no event, may any action based upon any defect in this survey be commenced more than ten years from the date of the certification shown hereon.
4. All R.O.W. Markers set from survey control points.
5. All centerline and offset stationing is theoretical only and may not represent the centerline as constructed in the field. All stationing is approximate.
6. All coordinates listed are project coordinates only.

QUANTITY OF MONUMENTS TO BE SET

CAP TYPE	MONUMENT TYPE							
	1	1A	2	2A	3	3A	4	5
REFERENCE								
RIGHT OF WAY	11							
CONTROL								
ALIQUOT CORNER								
WITNESS POST								

SURVEYOR CERTIFICATE (FIELD)

Control Survey and Monumentation was done under my supervision and checking.

NAME________________ P.L.S. NO.________

DATE____________

SURVEYOR CERTIFICATE (OFFICE)

R.O.W. Plans and Legal Descriptions were prepared under my supervision and checking.

NAME________________ P.L.S. NO.________

DATE____________

antitopo.dwg 24 NOV 2003 11:30:22.0 PLOT/EDIT by Region 6 R.O.W. ps

CDOT Form #126Ro 7/00

COLORADO DEPARTMENT OF TRANSPORTATION

Region 6
2000 South Holly Street
Denver, CO 80222
Phone: (303) 757-9922 FAX: (303) 757-9053

Right of Way Plans & Survey Unit: Scott Kimminau, PLS

Sheet Revisions		
mm/yy	XXXXX	XXX

Sheet Revisions		
mm/yy	XXXXX	XXX

Sheet Revisions		
mm/yy	XXXXX	XXX

N

0 5 10 15 20 25

1" = 20'

Right of Way Plans

Plan Sheet

Project Number: IM 2706-032 Phase V

Project Location: I-25, 84th to I-270

Project Location:

Project Code:	Last Mod. Date	Subset Sheets	Sheet No.	Total No. of Sheets
90087	00-00-00	XXX of XXX	5	XXX

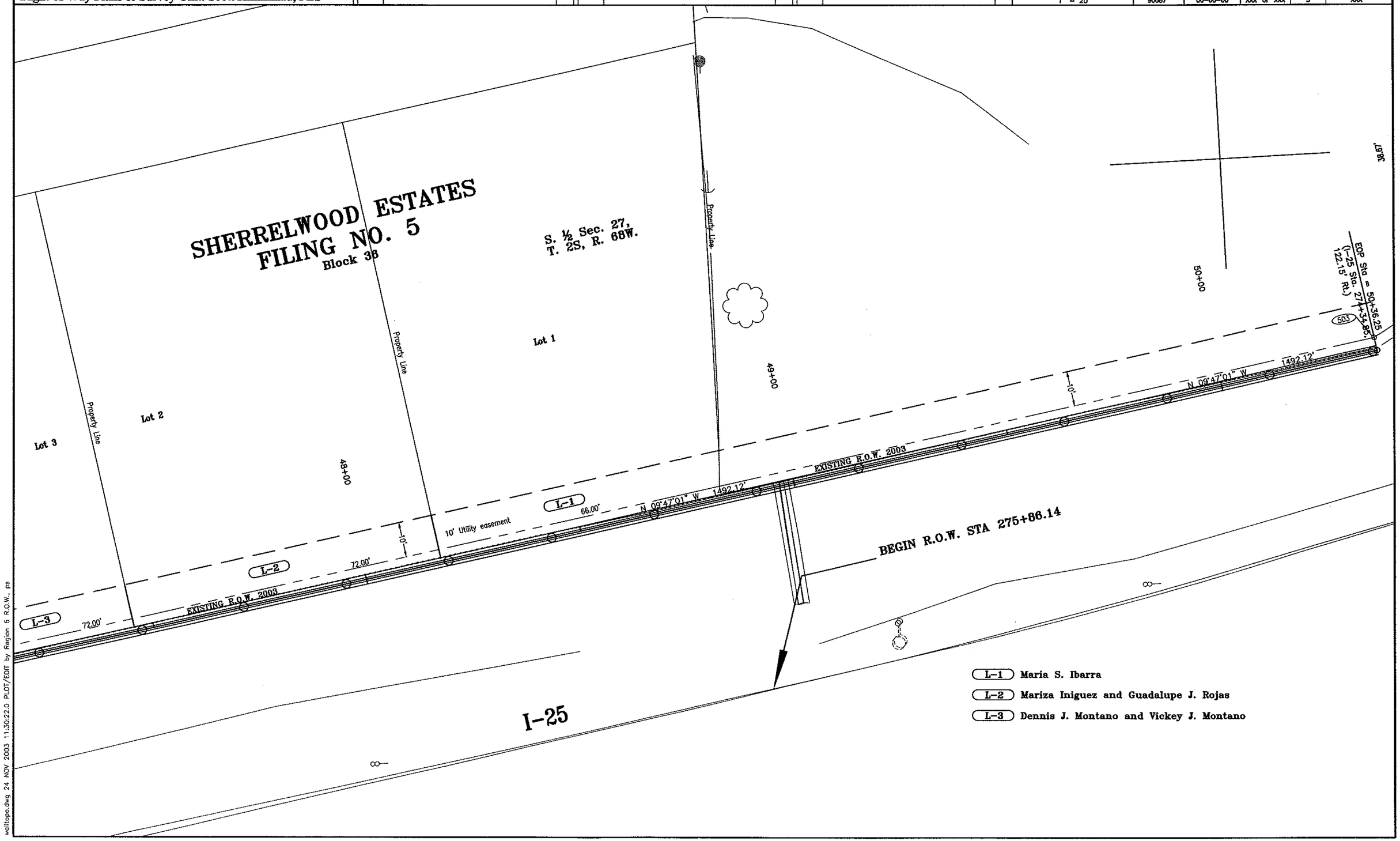

walltopo.dwg 24 NOV 2003 11:30:22.0 PLOT/EDIT by Region 6 R.O.W., ps

CDOT Form #126Ro 7/00

COLORADO DEPARTMENT OF TRANSPORTATION

DOT
Region 6
2000 South Holly Street
Denver, CO 80222
Phone: (303) 757-9922 FAX: (303) 757-9053
Right of Way Plans & Survey Unit: Scott Kimminau, PLS

Sheet Revisions		
mm/yy	XXXXX	XXX

Sheet Revisions		
mm/yy	XXXXX	XXX

Sheet Revisions		
mm/yy	XXXXX	XXX

N
0 5 10 15 20 25
1" = 20'

Right of Way Plans
Plan Sheet

Project Number: IM 2706-032 Phase V
Project Location: I-25, 84th to I-270
Project Location:

Project Code:	Last Mod. Date	Subset Sheets	Sheet No.	Total No. of Sheets
90087	00-00-00	XXX of XXX	6	XXX

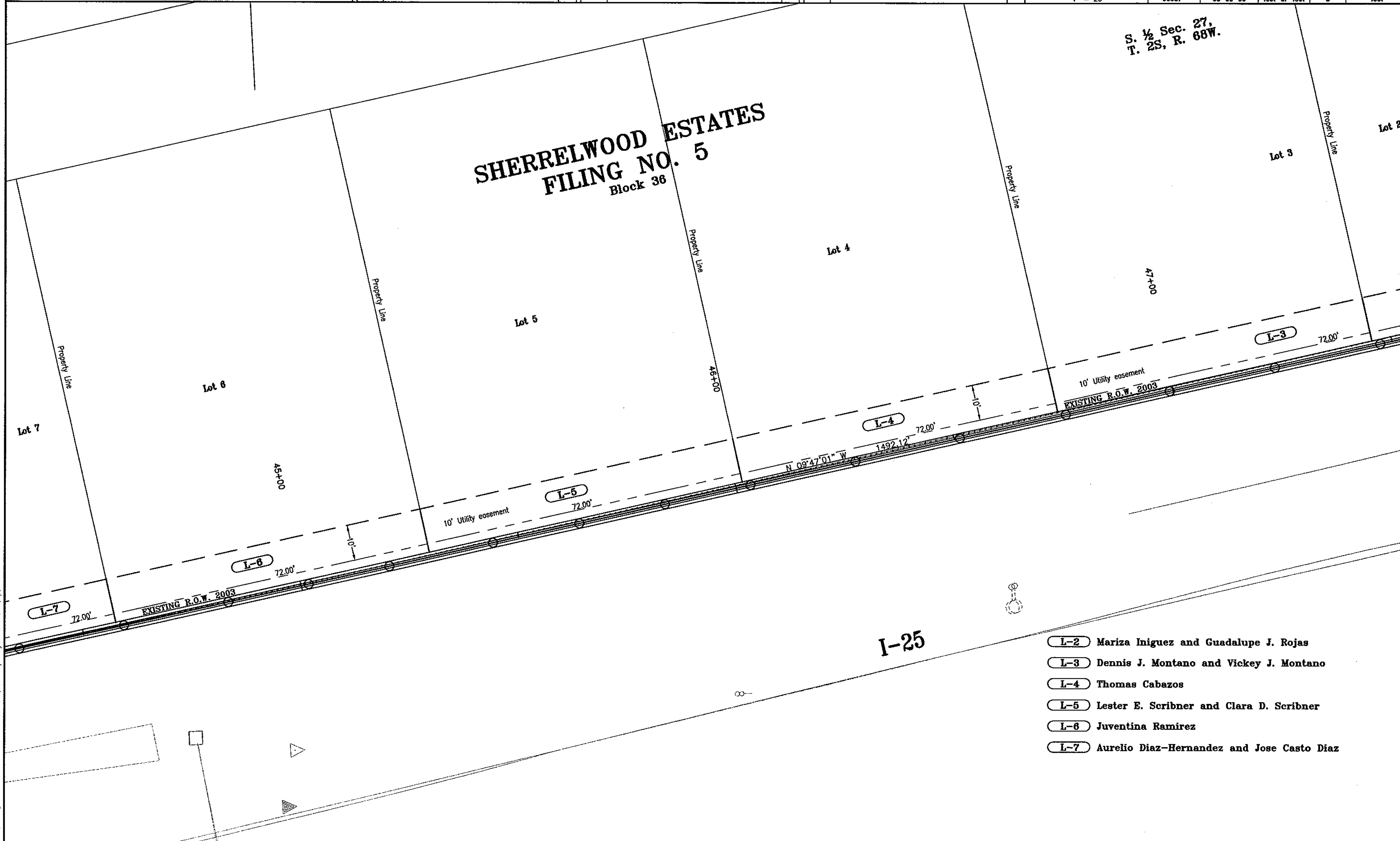

CDOT Form #126Ro 7/00

COLORADO DEPARTMENT OF TRANSPORTATION

DOT
DEPARTMENT OF TRANSPORTATION
Region 6
2000 South Holly Street
Denver, CO 80222
Phone: (303) 757-9922 FAX: (303) 757-9053
Right of Way Plans & Survey Unit: Scott Kimminau, PLS

Sheet Revisions		
mm/yy	XXXXX	XXX

Sheet Revisions		
mm/yy	XXXXX	XXX

Sheet Revisions		
mm/yy	XXXXX	XXX

N

0 5 10 15 20 25

1" = 20'

Right of Way Plans

Plan Sheet

Project Number: IM 2706-032 Phase V

Project Location: I-25, 84th to I-270

Project Location:

Project Code:	Last Mod. Date	Subset Sheets	Sheet No.	Total No. of Sheets
90087	00-00-00	XXX of XXX	7	XXX

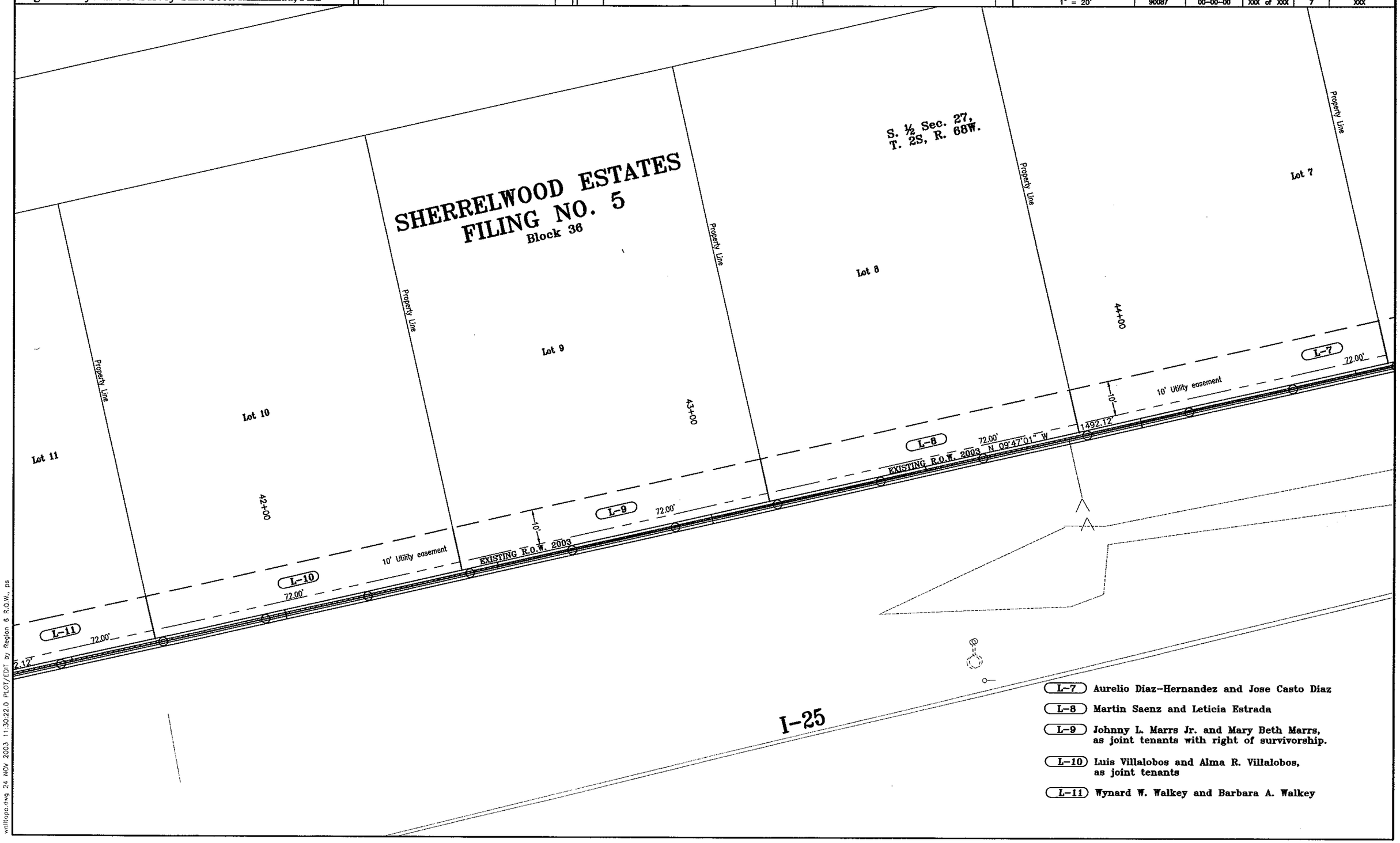

L-7 Aurelio Diaz-Hernandez and Jose Casto Diaz

L-8 Martin Saenz and Leticia Estrada

L-9 Johnny L. Marrs Jr. and Mary Beth Marrs, as joint tenants with right of survivorship.

L-10 Luis Villalobos and Alma R. Villalobos, as joint tenants

L-11 Wynard W. Walkey and Barbara A. Walkey

wnlltopo.dwg 24 NOV 2003 11:30:22.0 PLOT/EDIT by Region 6 R.O.W., ps

CDOT Form #126Ra 7/00

COLORADO DEPARTMENT OF TRANSPORTATION

DOT — DEPARTMENT OF TRANSPORTATION

Region 6
2000 South Holly Street
Denver, CO 80222
Phone: (303) 757-9922 FAX: (303) 757-9053

Right of Way Plans & Survey Unit: Scott Kimminsu, PLS

Sheet Revisions		
mm/yy	XXXXX	XXX

Sheet Revisions		
mm/yy	XXXXX	XXX

Sheet Revisions		
mm/yy	XXXXX	XXX

N

0 5 10 15 20 25

1" = 20'

Right of Way Plans

Plan Sheet

Project Number: IM 2706-032 Phase V

Project Location: I-25, 84th to I-270

Project Location:

Project Code:	Last Mod. Date	Subset Sheets	Sheet No.	Total No. of Sheets
90087	00-00-00	XXX of XXX	8	XXX

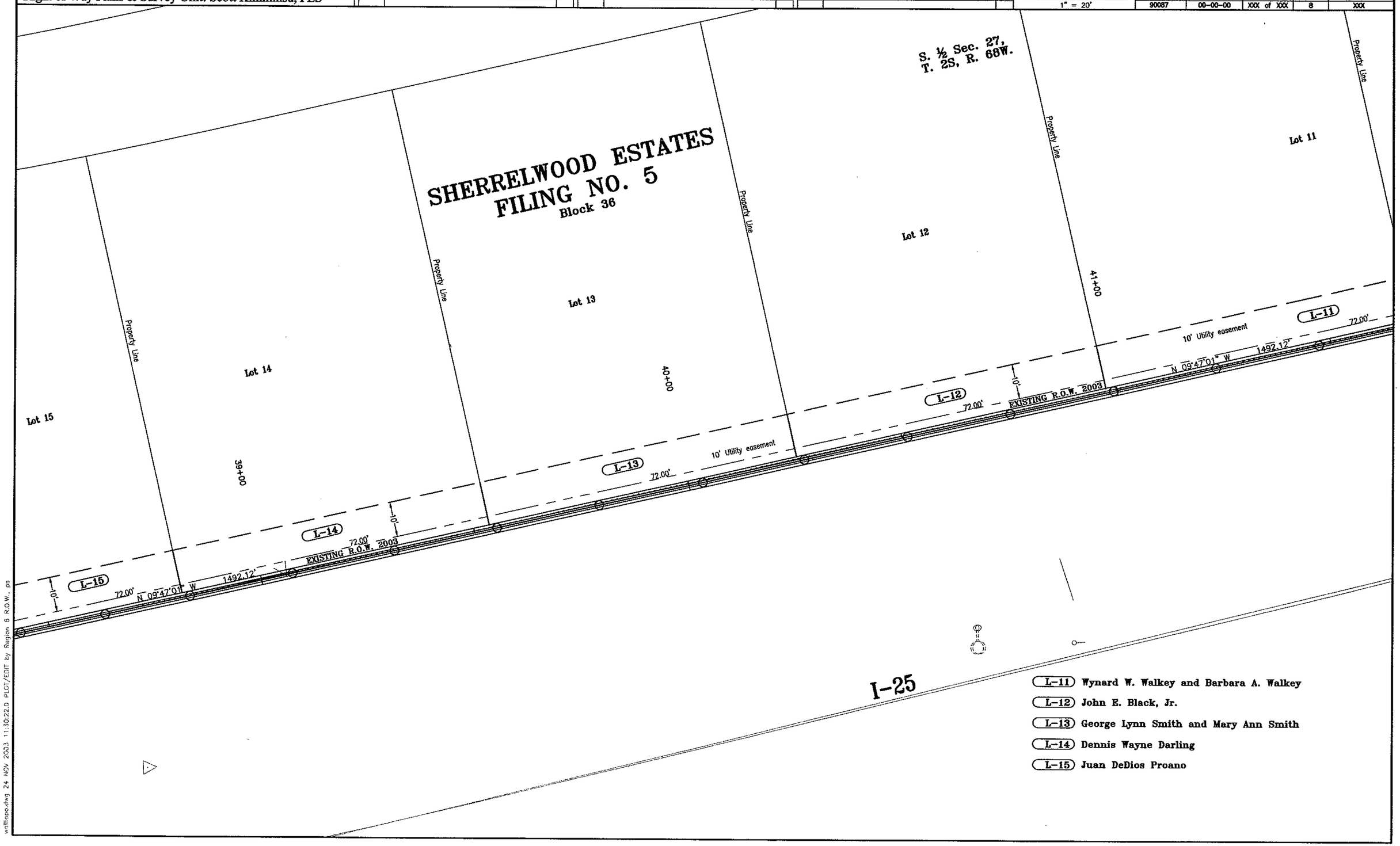

L-11 Wynard W. Walkey and Barbara A. Walkey

L-12 John E. Black, Jr.

L-13 George Lynn Smith and Mary Ann Smith

L-14 Dennis Wayne Darling

L-15 Juan DeDios Proano

wallrope.dwg 24 NOV 2003 11:30:22.0 PLOT/EDIT by Region 6 R.O.W. ps

CDOT Form #126Ro 7/03

COLORADO DEPARTMENT OF TRANSPORTATION

Region 6
2000 South Holly Street
Denver, CO 80222
Phone: (303) 757-9922 FAX: (303) 757-9053

Right of Way Plans & Survey Unit: Scott Kimminau, PLS

Sheet Revisions		
mm/yy	XXXXX	XXX

Sheet Revisions		
mm/yy	XXXXX	XXX

Sheet Revisions		
mm/yy	XXXXX	XXX

0 5 10 15 20 25
1" = 20'

Right of Way Plans
Plan Sheet
Project Number: IM 2706-032 Phase V
Project Location: I-25, 84th to I-270
Project Location:

Project Code:	Last Mod. Date	Subset Sheets	Sheet No.	Total No. of Sheets
90087	00-00-00	XXX of XXX	9	XXX

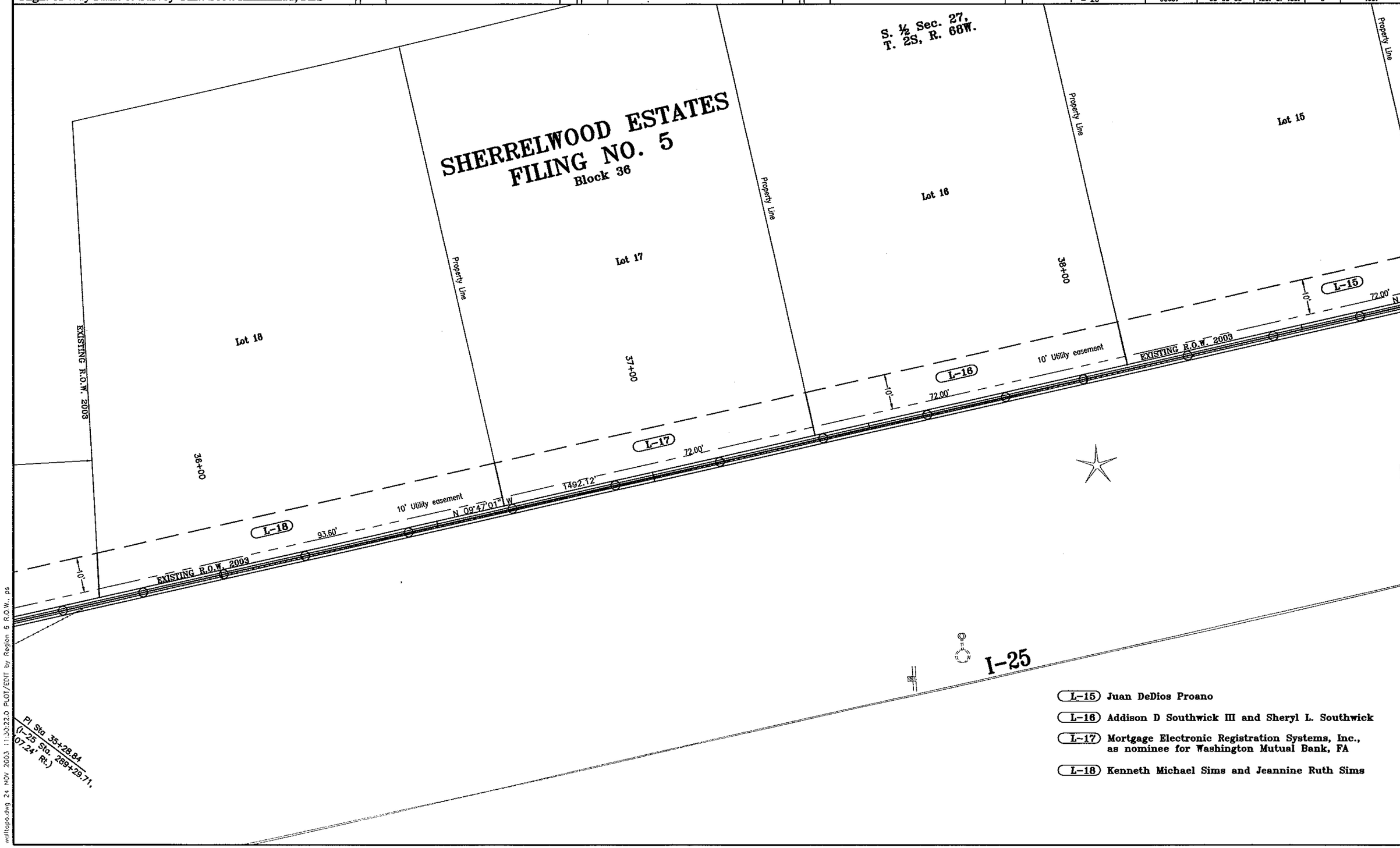

L-15 Juan DeDios Proano

L-16 Addison D Southwick III and Sheryl L. Southwick

L-17 Mortgage Electronic Registration Systems, Inc., as nominee for Washington Mutual Bank, FA

L-18 Kenneth Michael Sims and Jeannine Ruth Sims

wallapo.dwg 24 NOV 2003 11:30:22.0 PLOT/EDIT by Region 6 R.O.W. ps

CDOT Form #126Ra 7/00

COLORADO DEPARTMENT OF TRANSPORTATION

DOT Region 6
2000 South Holly Street
Denver, CO 80222
Phone: (303) 757-9922 FAX: (303) 757-9053
Right of Way Plans & Survey Unit: Scott Kimminau, PLS

Sheet Revisions			Sheet Revisions			Sheet Revisions		
mm/yy	XXXXX	XXX	mm/yy	XXXXX	XXX	mm/yy	XXXXX	XXX

1" = 20'

Right of Way Plans

Plan Sheet

Project Number: IM 2706-032 Phase V
Project Location: I-25, 84th to I-270
Project Location:

Project Code:	Last Mod. Date	Subset Sheets	Sheet No.	Total No. of Sheets
90087	00-00-00	XXX of XXX	10	XXX

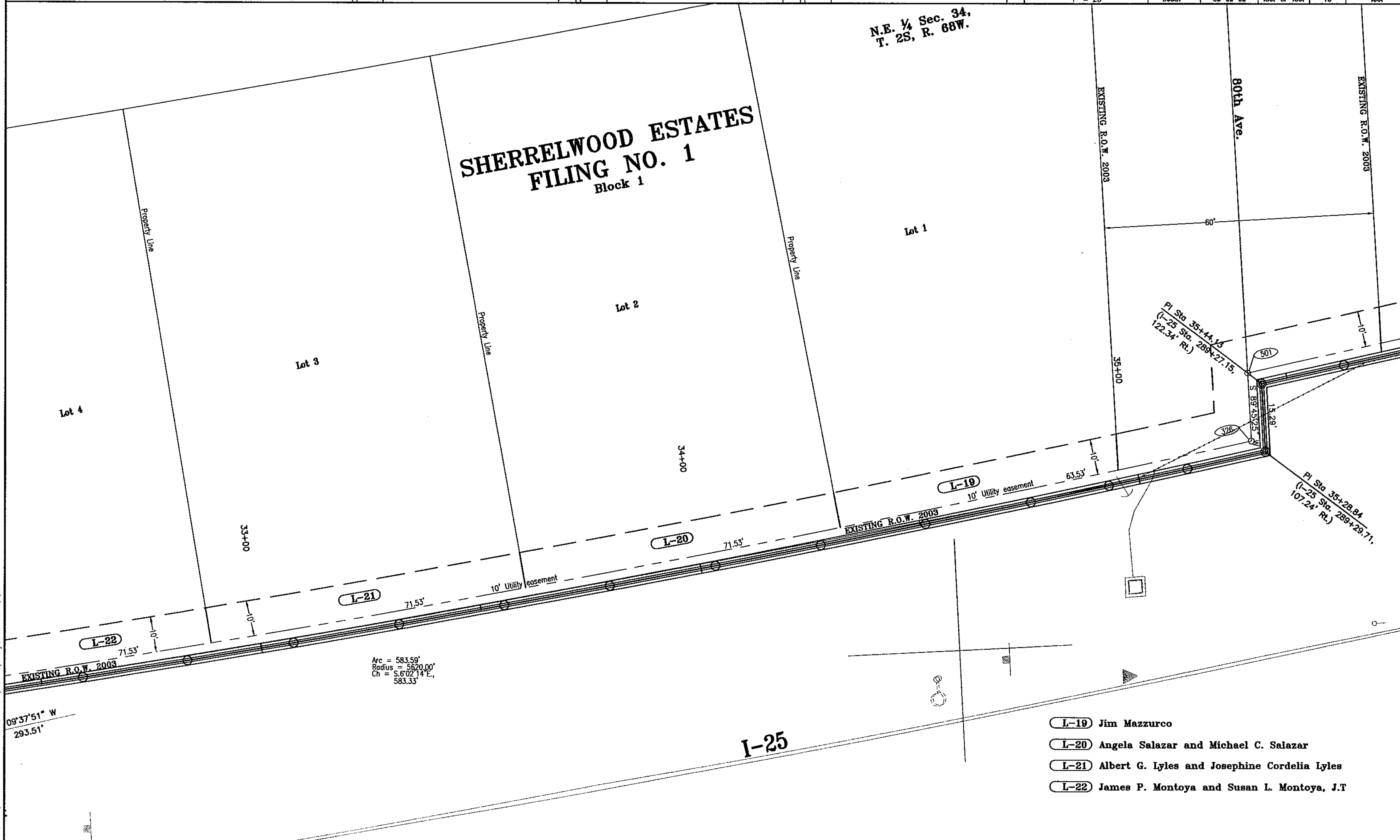

wdtopo.dwg 24 NOV 2003 11:30:22.0 PLOT/EDT by Region 6 R.O.W. ps

CDOT Form #126Ro 7/00

COLORADO DEPARTMENT OF TRANSPORTATION

Region 6
2000 South Holly Street
Denver, CO 80222
Phone: (303) 757-9922 FAX: (303) 757-9053

Right of Way Plans & Survey Unit: Scott Kimminau, PLS

Sheet Revisions		
mm/yy	xxxxx	xxx

Sheet Revisions		
mm/yy	xxxxx	xxx

Sheet Revisions		
mm/yy	xxxxx	xxx

N

0 5 10 15 20 25

1" = 20'

Right of Way Plans

Plan Sheet

Project Number: IM 2706-032 Phase V

Project Location: I-25, 84th to I-270

Project Location:

Project Code:	Last Mod. Date	Subset Sheets	Sheet No.	Total No. of Sheets
90087	00-00-00	XXX of XXX	11	XXX

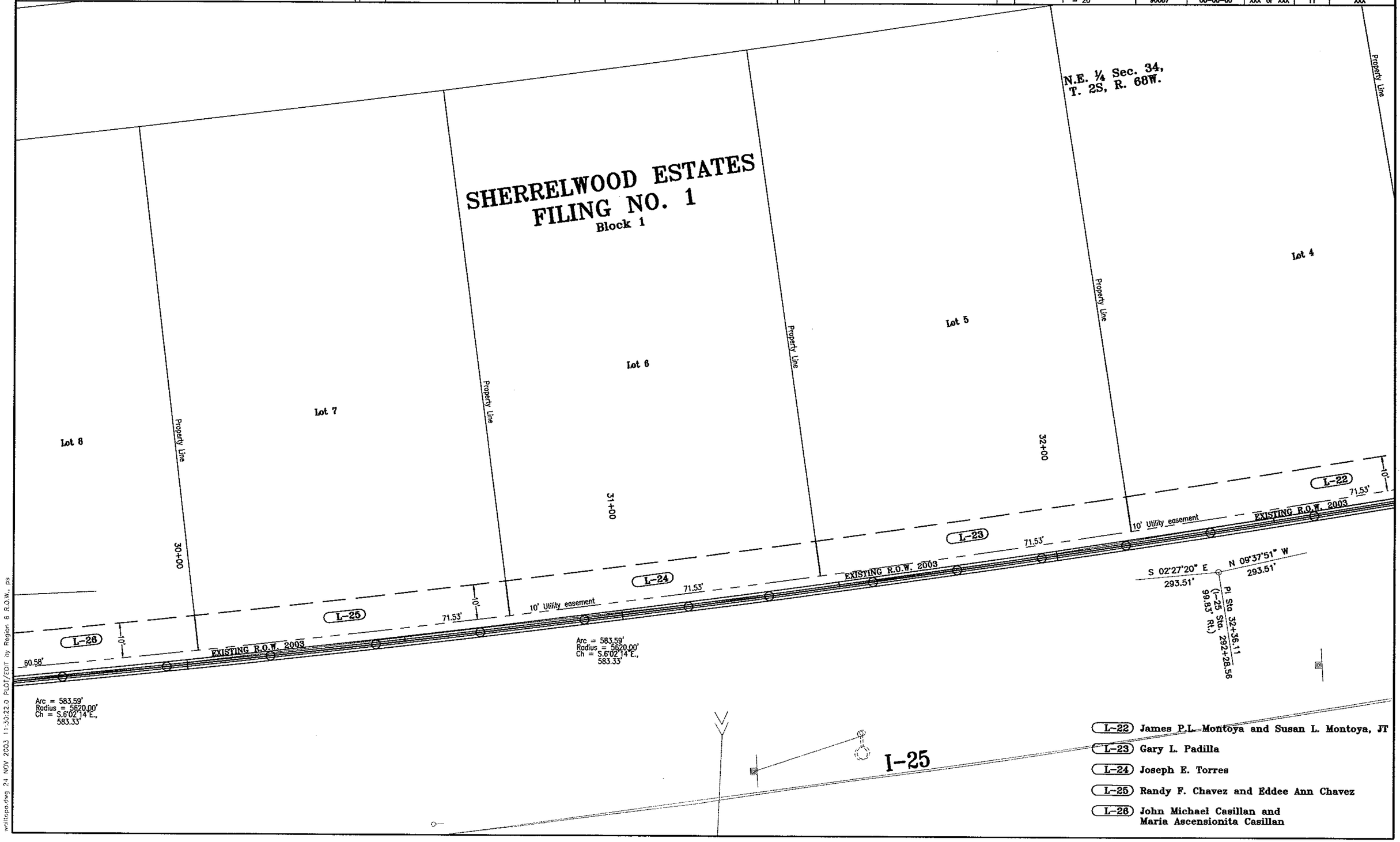

wplitspa.dwg 24 NOV 2003 11:30:22.0 PLOT/EDIT by Region 6 R.O.W. ps

CDOT Form #126Ra 7/00

COLORADO DEPARTMENT OF TRANSPORTATION

DOT DEPARTMENT OF TRANSPORTATION
Region 6
2000 South Holly Street
Denver, CO 80222
Phone: (303) 757-9922 FAX: (303) 757-9053
Right of Way Plans & Survey Unit: Scott Kimminau, PLS

Sheet Revisions		
mm/yy	XXXXX	XXX

Sheet Revisions		
mm/yy	XXXXX	XXX

Sheet Revisions		
mm/yy	XXXXX	XXX

N

0 5 10 15 20 25
1" = 20'

Right of Way Plans
Plan Sheet
Project Number: IM 2706-032 Phase V
Project Location: I-25, 84th to I-270
Project Location:

Project Code:	Last Mod. Date	Subset Sheets	Sheet No.	Total No. of Sheets
90087	00-00-00	XXX of XXX	12	XXX

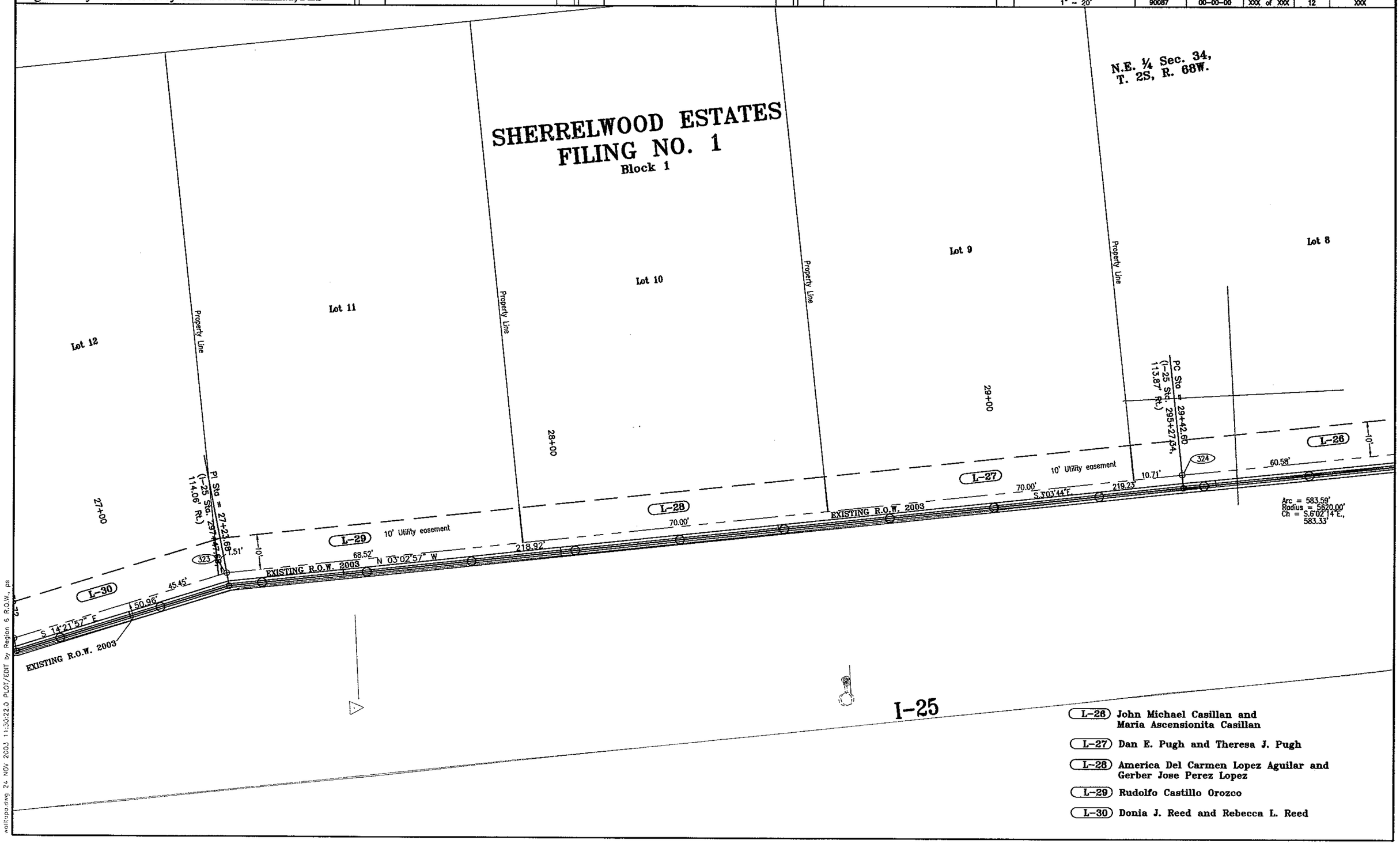

L-26 John Michael Casillan and Maria Ascensionita Casillan

L-27 Dan E. Pugh and Theresa J. Pugh

L-28 America Del Carmen Lopez Aguilar and Gerber Jose Perez Lopez

L-29 Rudolfo Castillo Orozco

L-30 Donia J. Reed and Rebecca L. Reed

wallopo.dwg 24 NOV 2003 11:30:22.0 PLOT/EDIT by Region 6 R.O.W. ps

CDOT Form #126Ro 7/00

COLORADO DEPARTMENT OF TRANSPORTATION

Region 6
2000 South Holly Street
Denver, CO 80222
Phone: (303) 757-9922 FAX: (303) 757-9053

Right of Way Plans & Survey Unit: Scott Kimminau, PLS

Sheet Revisions		
mm/yy	XXXXX	XXX

Sheet Revisions		
mm/yy	XXXXX	XXX

Sheet Revisions		
mm/yy	XXXXX	XXX

0 5 10 15 20 25
1" = 20'

Right of Way Plans
Plan Sheet

Project Number: IM 2706-032 Phase V
Project Location: I-25, 84th to I-270
Project Location:

Project Code:	Last Mod. Date	Subset Sheets	Sheet No.	Total No. of Sheets
90087	00-00-00	XXX of XXX	13	XXX

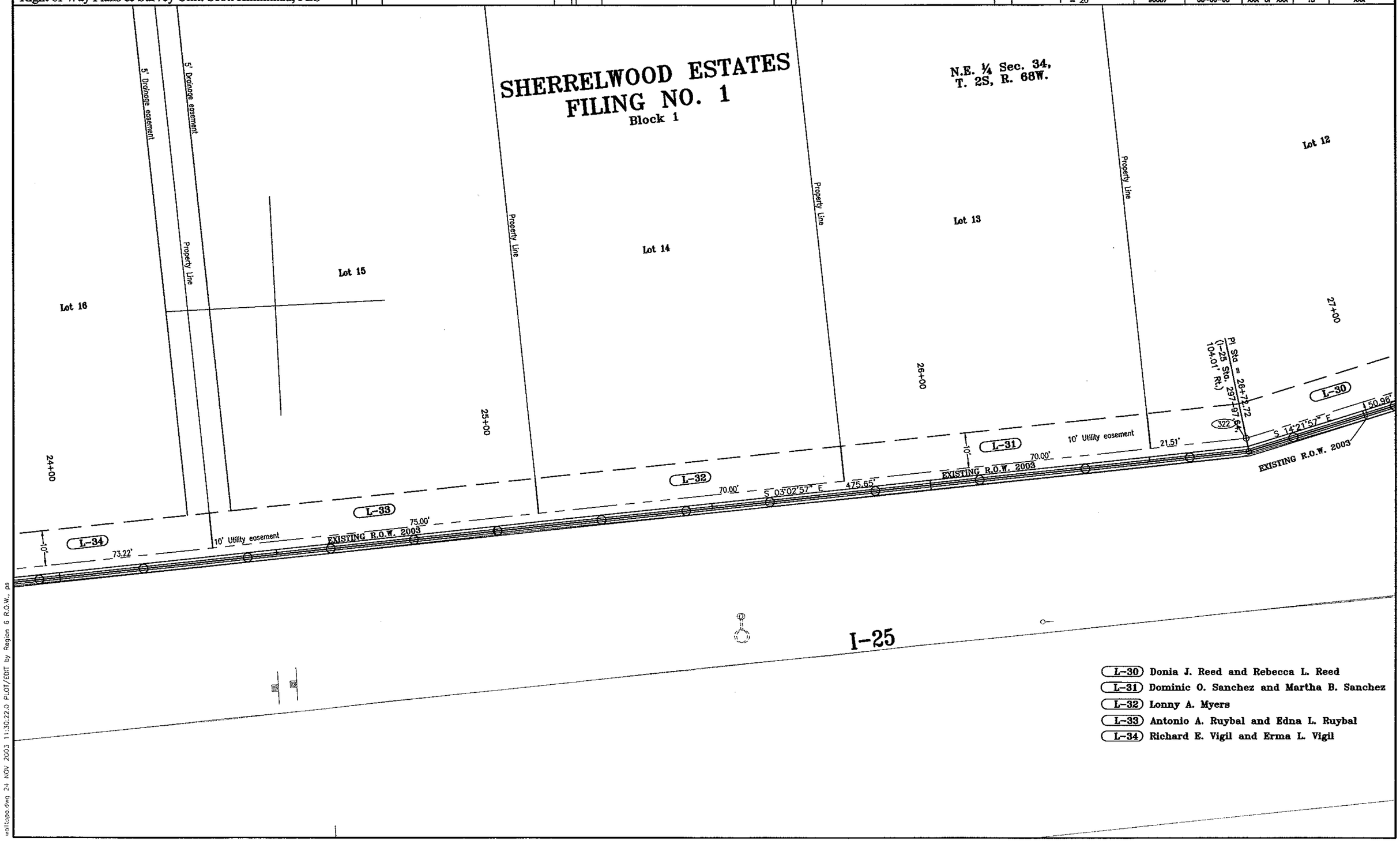

L-30 Donia J. Reed and Rebecca L. Reed
L-31 Dominic O. Sanchez and Martha B. Sanchez
L-32 Lonny A. Myers
L-33 Antonio A. Ruybal and Edna L. Ruybal
L-34 Richard E. Vigil and Erma L. Vigil

wallcpa.dwg 24 NOV 2003 11:30:22.0 PLOT/EDIT by Region 6 R.O.W., ps

CDOT Form #126Ro 7/00

COLORADO DEPARTMENT OF TRANSPORTATION

DOT DEPARTMENT OF TRANSPORTATION
Region 6
2000 South Holly Street
Denver, CO 80222
Phone: (303) 757-9922 FAX: (303) 757-9053
Right of Way Plans & Survey Unit: Scott Kimminau, PLS

Sheet Revisions			Sheet Revisions			Sheet Revisions		
mm/yy	XXXXX	XXX	mm/yy	XXXXX	XXX	mm/yy	XXXXX	XXX

N
0 5 10 15 20 25
1" = 20'

Right of Way Plans
Plan Sheet
Project Number: IM 2706-032 Phase V
Project Location: I-25, 84th to I-270
Project Location:

Project Code:	Last Mod. Date	Subset Sheets	Sheet No.	Total No. of Sheets
90087	00-00-00	XXX of XXX	14	XXX

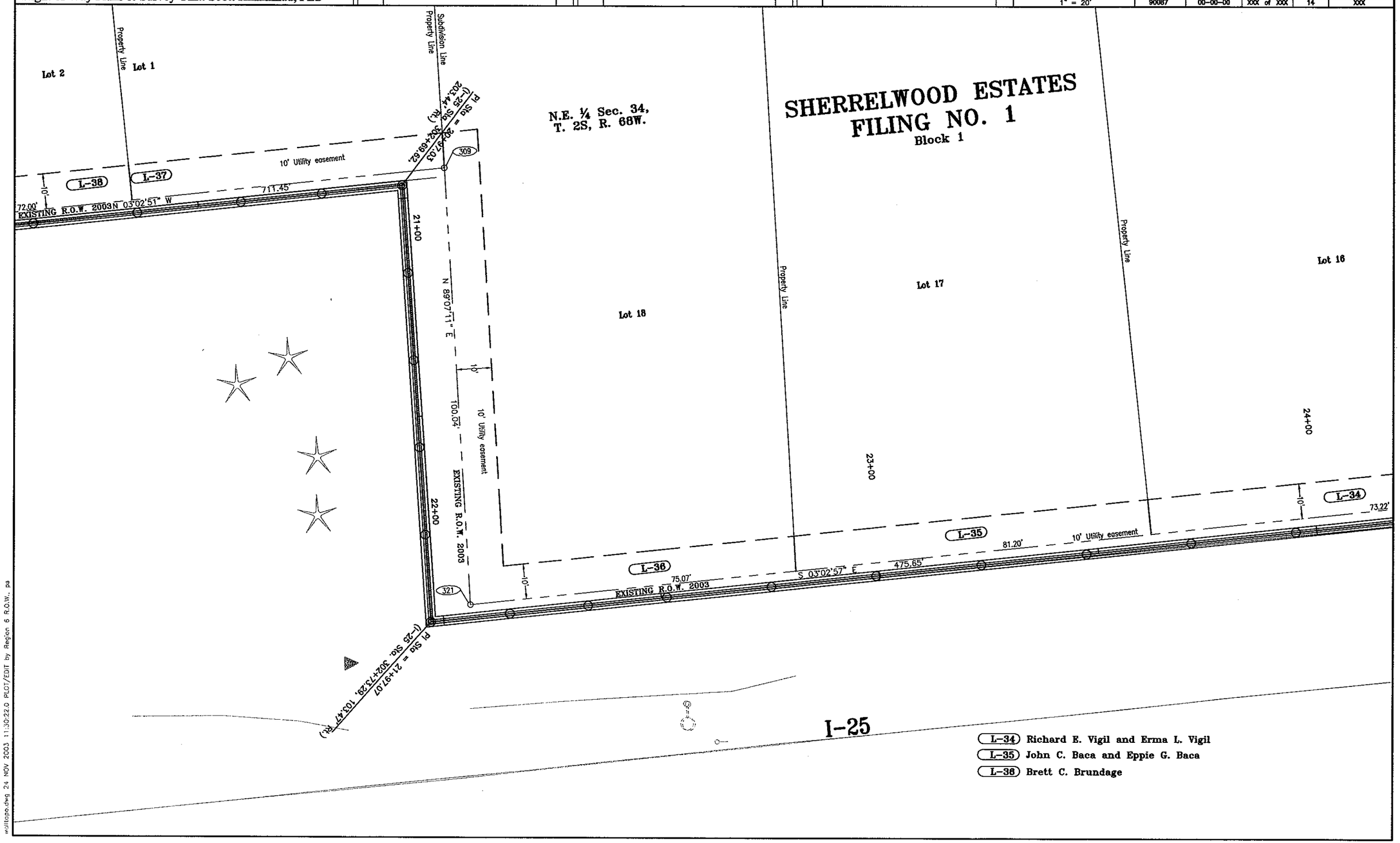

wallapo.dwg 24 NOV 2003 11:30:22.0 PLOT/EDIT by Region 6 R.O.W., ps

CDOT Form #1256 Rev 7/00

COLORADO DEPARTMENT OF TRANSPORTATION

DOT DEPARTMENT OF TRANSPORTATION
Region 6
2000 South Holly Street
Denver, CO 80222
Phone: (303) 757-9922 FAX: (303) 757-9053
Right of Way Plans & Survey Unit: Scott Kimminau, PLS

Sheet Revisions		
mm/yy	xxxxx	xxx

Sheet Revisions		
mm/yy	xxxxx	xxx

Sheet Revisions		
mm/yy	xxxxx	xxx

0 5 10 15 20 25
1" = 20'

Right of Way Plans
Plan Sheet
Project Number: IM 2706-032 Phase V
Project Location: I-25, 84th to I-270
Project Location:

Project Code:	Last Mod. Date	Subset Sheets	Sheet No.	Total No. of Sheets
90087	00-00-00	XXX of XXX	15	XXX

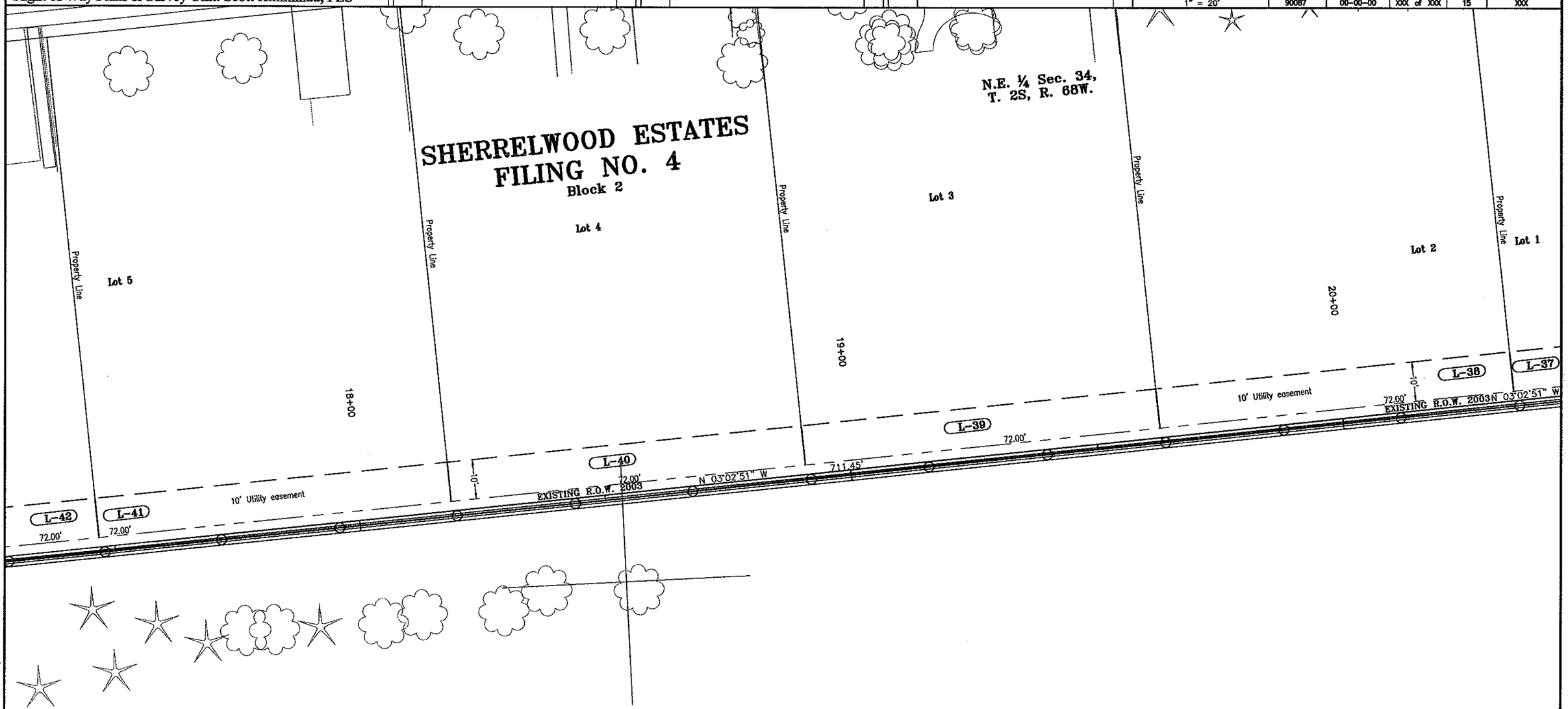

L-37 Laura J. Thompson
L-38 Payao Acuna
L-39 John Weisenberger
L-40 Elizabeth J. Russell
L-41 Renee Melissa Cordova

wrlltopo.dwg 24 NOV 2003 11:30:22.0 PLOT/EDIT by Region 6 R.O.W. ps

CDOT Form #126Ra 7/09

COLORADO DEPARTMENT OF TRANSPORTATION

DOT
DEPARTMENT OF TRANSPORTATION
Region 6
2000 South Holly Street
Denver, CO 80222
Phone: (303) 757-9922 FAX: (303) 757-9053
Right of Way Plans & Survey Unit: Scott Kimminau, PLS

Sheet Revisions		
mm/yy	XXXXX	XXX

Sheet Revisions		
mm/yy	XXXXX	XXX

Sheet Revisions		
mm/yy	XXXXX	XXX

N

0 5 10 15 20 25

1" = 20'

Right of Way Plans

Plan Sheet

Project Number: IM 2706-032 Phase V

Project Location: I-25, 84th to I-270

Project Location:

Project Code:	Last Mod. Date	Subset Sheets	Sheet No.	Total No. of Sheets
90087	00-00-00	XXX of XXX	16	XXX

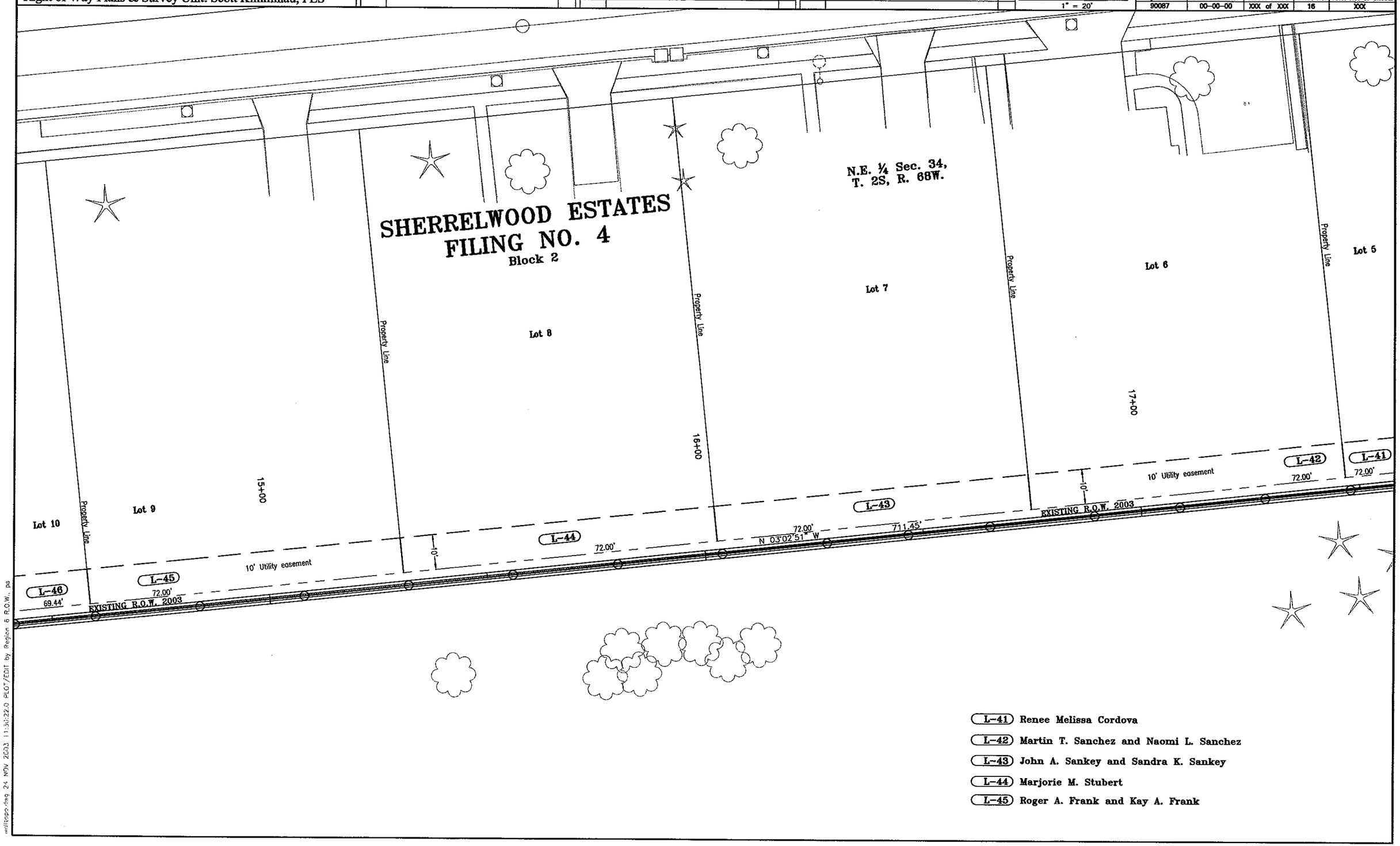

L-41 Renee Melissa Cordova

L-42 Martin T. Sanchez and Naomi L. Sanchez

L-43 John A. Sankey and Sandra K. Sankey

L-44 Marjorie M. Stubert

L-45 Roger A. Frank and Kay A. Frank

wallapa.dwg 24 NOV 2003 11:30:22.0 PLOT/EDIT by Region 6 R.O.W. ps

CDOT Form #1xxRa 7/xx

COLORADO DEPARTMENT OF TRANSPORTATION

DOT Region 6
2000 South Holly Street
Denver, CO 80222
Phone: (303) 757-9922 FAX: (303) 757-9053
Right of Way Plans & Survey Unit: Scott Kimminau, PLS

Sheet Revisions			Sheet Revisions			Sheet Revisions		
mm/yy	xxxxx	xxx	mm/yy	xxxxx	xxx	mm/yy	xxxxx	xxx

Scale: 0 5 10 15 20 25 — 1" = 20'

Right of Way Plans
Plan Sheet

Project Number: IM 2706-032 Phase V
Project Location: I-25, 84th to I-270
Project Location:

Project Code:	Last Mod. Date	Subset Sheets	Sheet No.	Total No. of Sheets
90087	00-00-00	XXX of XXX	17	XXX

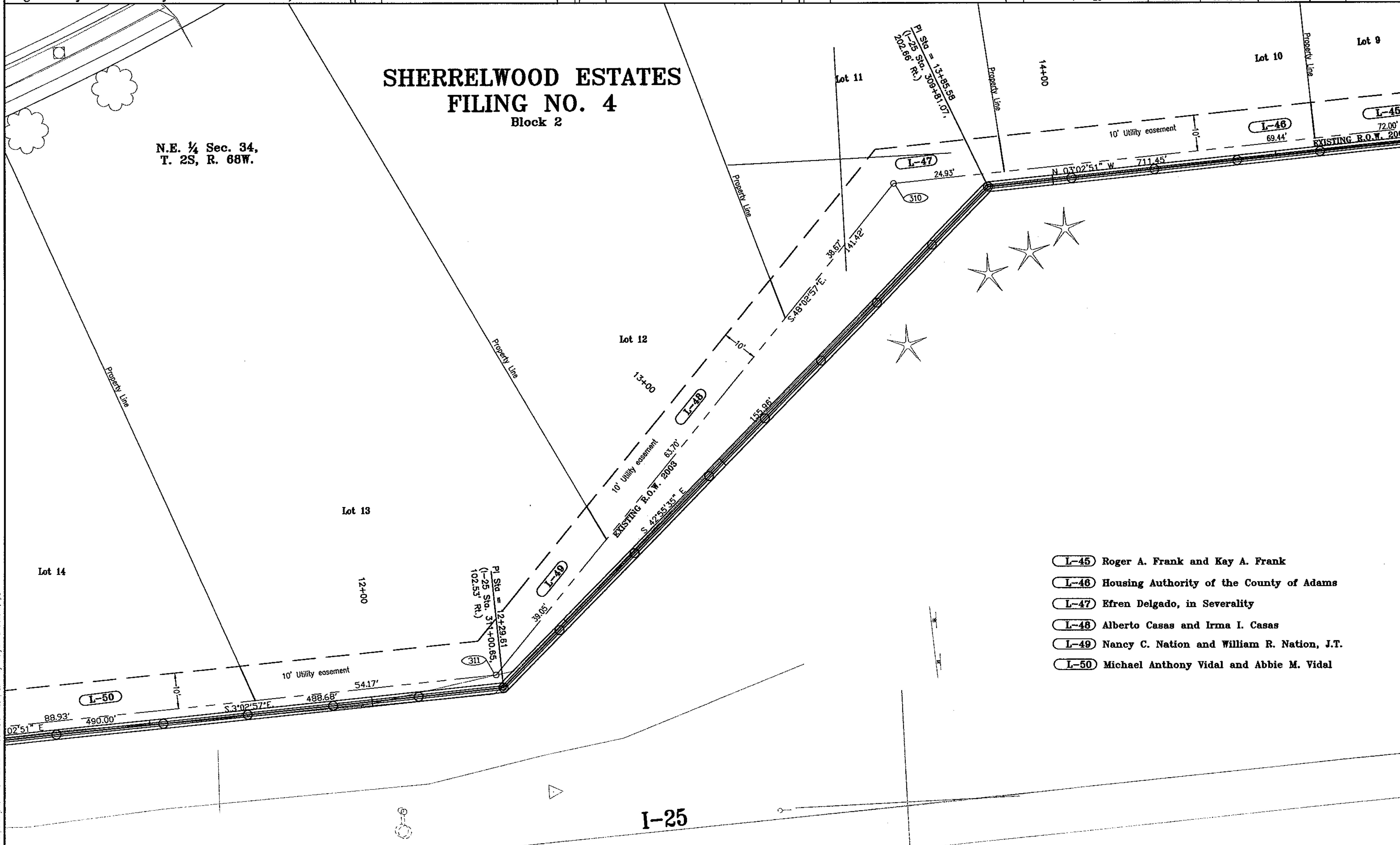

L-45	Roger A. Frank and Kay A. Frank
L-46	Housing Authority of the County of Adams
L-47	Efren Delgado, in Severality
L-48	Alberto Casas and Irma I. Casas
L-49	Nancy C. Nation and William R. Nation, J.T.
L-50	Michael Anthony Vidal and Abbie M. Vidal

walltope.dwg 24 NOV 2003 11:50:22.0 PLOT/EDIT by Region 6 R.O.W. ps

CDOT Form #126Re 7/00

COLORADO DEPARTMENT OF TRANSPORTATION

DOT — DEPARTMENT OF TRANSPORTATION

Region 6
2000 South Holly Street
Denver, CO 80222
Phone: (303) 757-9922 FAX: (303) 757-9053

Right of Way Plans & Survey Unit: Scott Kimminau, PLS

Sheet Revisions			Sheet Revisions			Sheet Revisions		
mm/yy	xxxxx	xxx	mm/yy	xxxxx	xxx	mm/yy	xxxxx	xxx

N

0 5 10 15 20 25
1" = 20'

Right of Way Plans

Plan Sheet

Project Number: IM 2706-032 Phase V

Project Location: I-25, 84th to I-270

Project Location:

Project Code:	Last Mod. Date	Subset Sheets	Sheet No.	Total No. of Sheets
90087	00-00-00	XXX of XXX	18	XXX

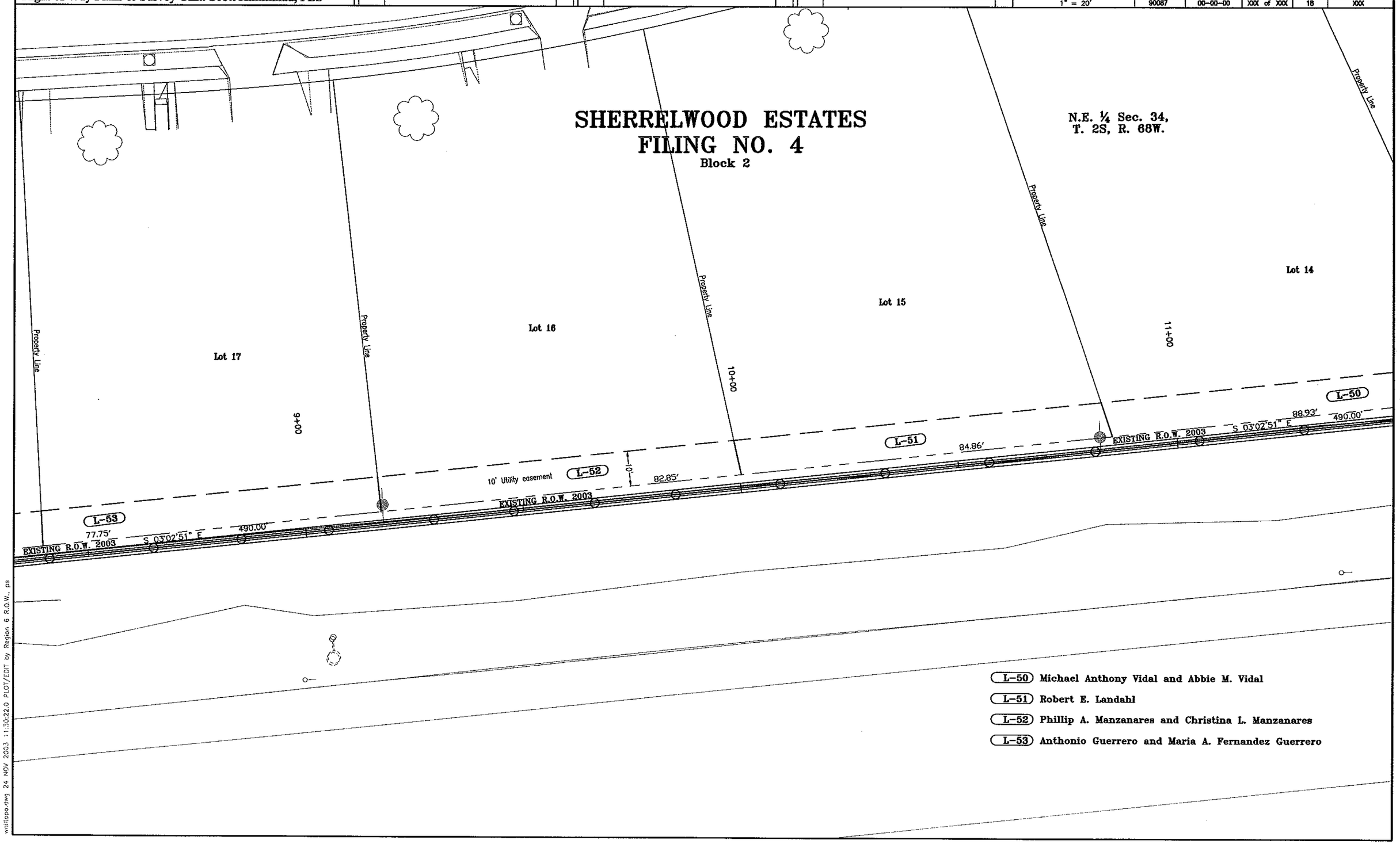

whittopo.dwg 24 NOV 2003 11:30:22.0 PLOT/EDIT by Region 6 R.O.W. ps

CDOT Form #1230 7/03

COLORADO DEPARTMENT OF TRANSPORTATION

DOT Region 6
2000 South Holly Street
Denver, CO 80222
Phone: (303) 757-9922 FAX: (303) 757-9053
DEPARTMENT OF TRANSPORTATION

Right of Way Plans & Survey Unit: Scott Kimminau, PLS

Sheet Revisions		
mm/yy	XXXXX	XXX

Sheet Revisions		
mm/yy	XXXXX	XXX

Sheet Revisions		
mm/yy	XXXXX	XXX

N

0 5 10 15 20 25

1" = 20'

Right of Way Plans

Plan Sheet

Project Number: IM 2706-032 Phase V

Project Location: I-25, 84th to I-270

Project Location:

Project Code:	Last Mod. Date	Subset Sheets	Sheet No.	Total No. of Sheets
90087	00-00-00	XXX of XXX	19	XXX

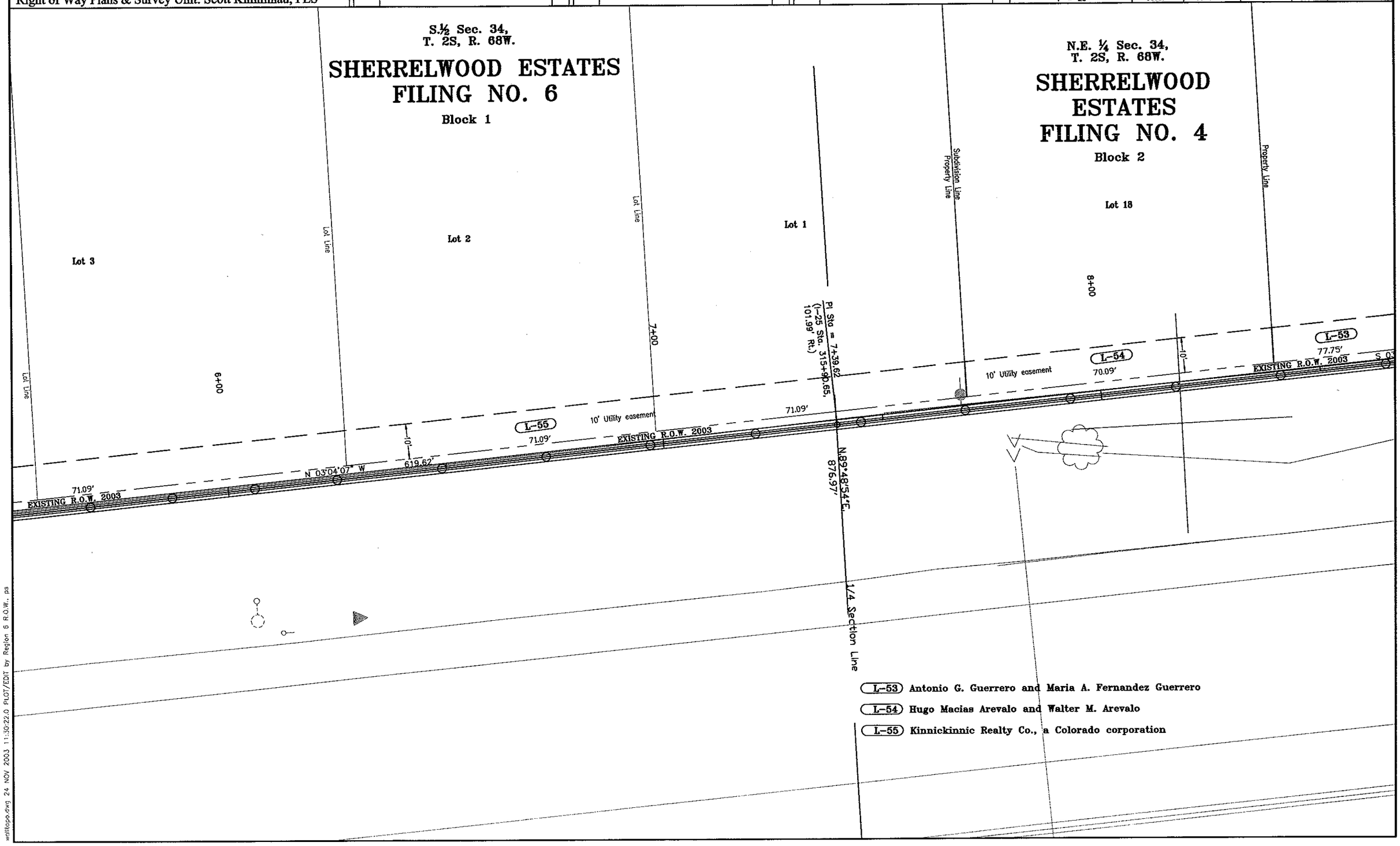

walltopo.dwg 24 NOV 2003 11:30:22.0 PLOT/EDIT by Region 6 R.O.W. ps

CDOT Form

COLORADO DEPARTMENT OF TRANSPORTATION

DOT
DEPARTMENT OF TRANSPORTATION
Region 6
2000 South Holly Street
Denver, CO 80222
Phone: (303) 757-9922 FAX: (303) 757-9053
Right of Way Plans & Survey Unit: Scott Kimminau, PLS

Sheet Revisions		
mm/yy	XXXXX	XXX

Sheet Revisions		
mm/yy	XXXXX	XXX

Sheet Revisions		
mm/yy	XXXXX	XXX

N
0 5 10 15 20 25
1" = 20'

Right of Way Plans
Plan Sheet
Project Number: IM 2706-032 Phase V
Project Location: I-25, 84th to I-270
Project Location:

Project Code:	Last Mod. Date	Subset Sheets	Sheet No.	Total No. of Sheets
90087	00-00-00	XXX of XXX	20	XXX

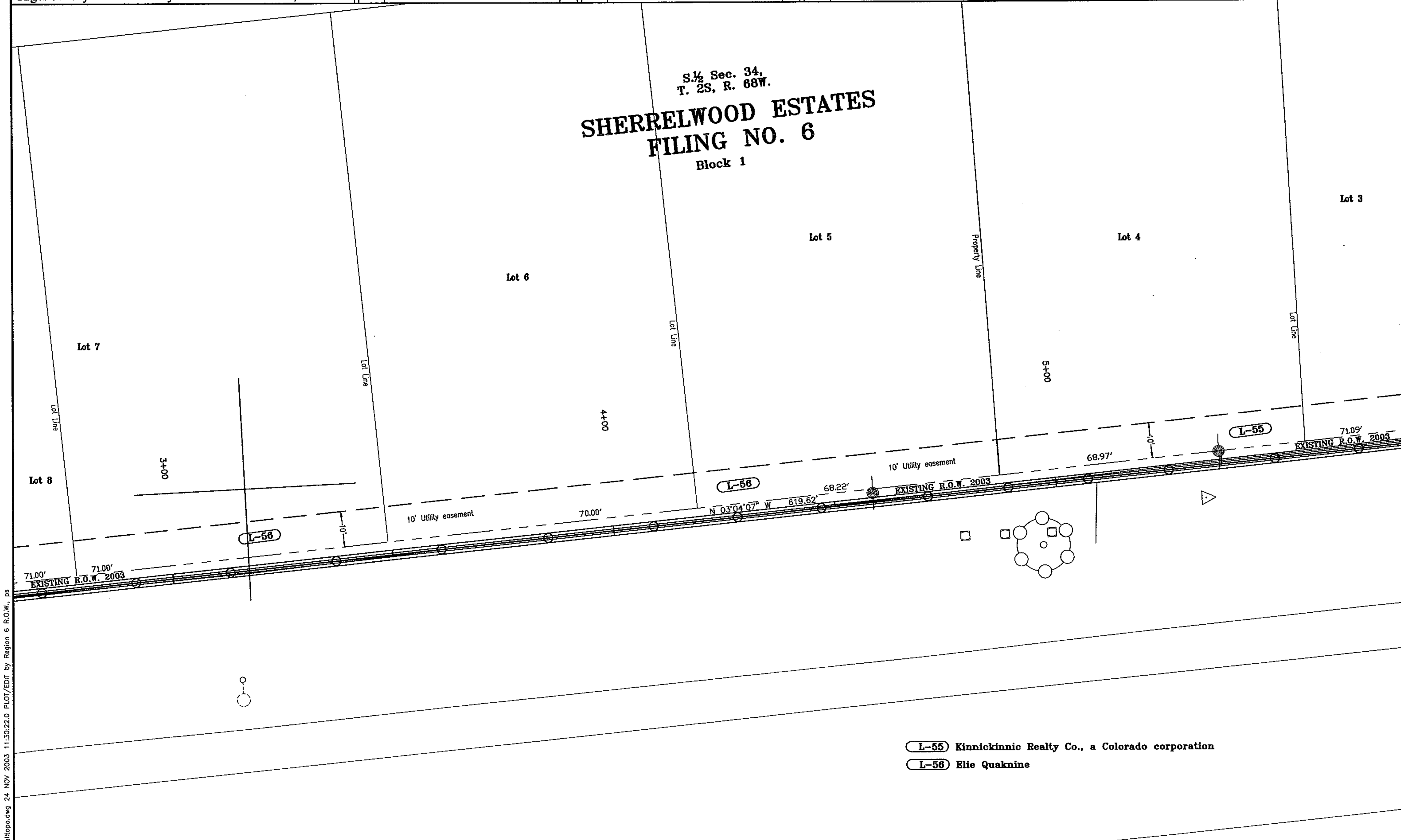

(L-55) Kinnickinnic Realty Co., a Colorado corporation
(L-56) Elie Quaknine

walltopo.dwg 24 NOV 2003 11:30:22.0 PLOT/EDIT by Region 6 R.O.W. ps

CDOT Form

COLORADO DEPARTMENT OF TRANSPORTATION

DOT
Region 6
2000 South Holly Street
Denver, CO 80222
Phone: (303) 757-9922 FAX: (303) 757-9053
DEPARTMENT OF TRANSPORTATION
Right of Way Plans & Survey Unit: Scott Kimminau, PLS

Sheet Revisions		
mm/yy	xxxxx	xxx

Sheet Revisions		
mm/yy	xxxxx	xxx

Sheet Revisions		
mm/yy	xxxxx	xxx

0 5 10 15 20 25
1" = 20'

Right of Way Plans
Plan Sheet
Project Number: IM 2706-032 Phase V
Project Location: I-25, 84th to I-270
Project Location:

Project Code:	Last Mod. Date	Subset Sheets	Sheet No.	Total No. of Sheets
90087	00-00-00	XXX of XXX	21	XXX

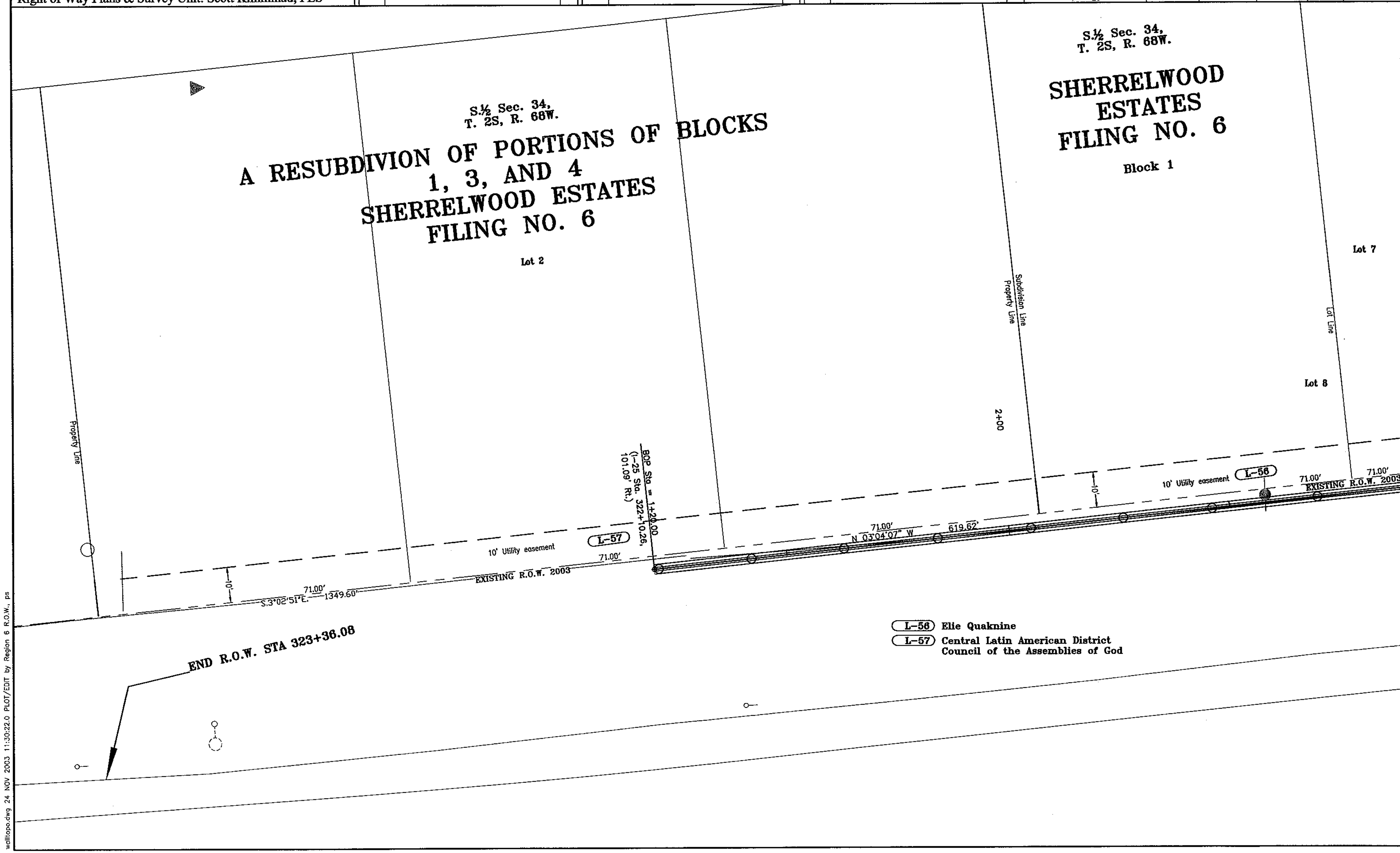

walltopo.dwg 24 NOV 2003 11:30:22.0 PLOT/EDIT by Region 6 R.O.W. ps