

90085 46

# DEPARTMENT OF TRANSPORTATION STATE OF COLORADO


FED. ROAD REGION	DIVISION	PROJECT NUMBER	SHEET NUMBER
VII	COLO.	IR-IM-NH(CX) 025-3(107) UNIT 6	1
REVISIONS			
	6/21/99	SHEET 16 ADDED	R6

**RIGHT OF WAY**  
I-25, US-36 HOV PHASE V  
COMBINE INTERCHANGE  
US 36 @ FEDERAL BLVD

RIGHT OF WAY PLAN OF PROPOSED  
**FEDERAL AID PROJECT NO. IR-IM-NH(CX) 025-3(107) Unit 6**  
I 25 US 36 HOV PHASE V  
STATE HIGHWAY NO. US 36  
ADAMS COUNTY

**CONVENTIONAL SIGNS**

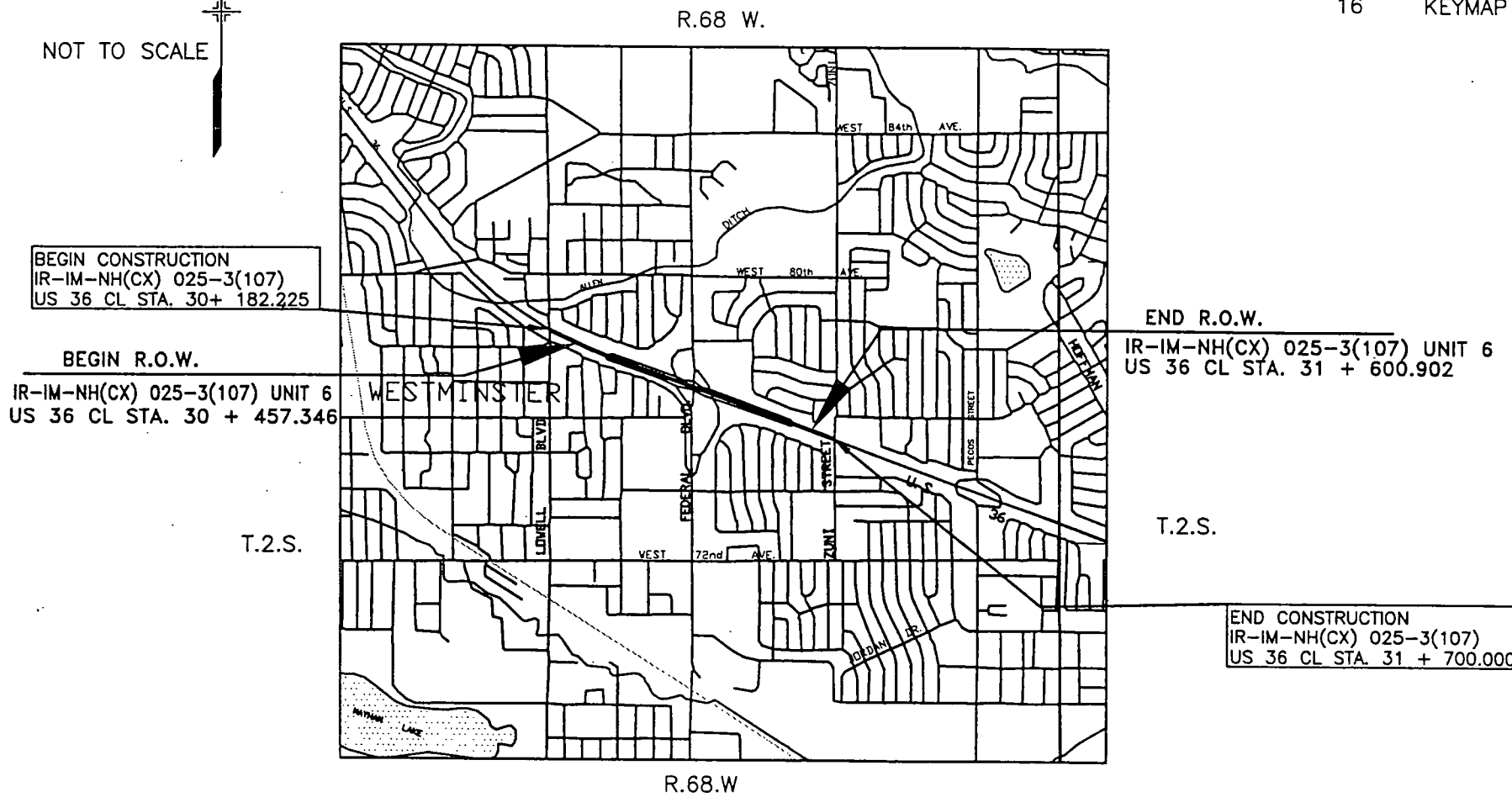
County Line	-----
Township or Range Line	-----
Land Lines	Section Line    1/4 Section Line    1/16 Section Line
Property or Tract Line	-----
City Limits	-----
Railroad	-----
Existing Road	-----
New Road	-----
Control of Access	-----
Access denied by Dead	-----
Right of Way Line	-----
Protected by Freeway (Virgin Location)	-----
Top of Cuts	-----
Toe of Fills	-----
Barbed Wire Fence	-----
Chain Link Fence	-----
Woven Wire-Combination Fence	-----
Snow Fence	-----
Wood Fence	-----
Deer Fence	-----
Trees	Deciduous    Coniferous
Tel. & Teleg. Lines	-----
Electric Lines	-----
Elec. Trans. Tower	-----
Buried Tel. Cable	-----
Buried Electric Cable	-----
Gas Main	-----
Oil Main	-----
Water Main	-----
Sanitary Sewers	-----
Storm Sewers	-----
Road Approaches	-----
Section Corner	-----
Culverts & Drains	-----
Bridges	-----



**RIGHT OF WAY**  
SCALES OF ORIGINAL DRAWINGS  
PLAN SHEETS 1 : 30  
R.O.W. LENGTH OF PROJECT = 1143.56 meters/3751.88 feet  
1.14 km/.71 miles

INDEX OF SHEETS

1	TITLE SHEET
2A-2J	R.O.W. TABULATION OF PROPERTIES
3A2-3J	ROW MONUMENTATION & CONTROL
4	MONUMENTS TO BE SET
5-15	PLAN SHEETS
16	KEYMAP



**BASIS OF BEARINGS**

*Basis of Bearings: All bearings are based on a line connecting the South quarter corner of Section 33, T. 2 S., R. 68 W. 6th P.M. (1" diameter axle) and the Center quarter corner of Section 33 (3 1/4" Aluminum cap stamped LS 11434) as bearing S. 00 04'25" W. as published by Zylstra Baker Surveying, Inc. for CDOT Project Number IM-IR(CX) 025-3(107) SH270 EXT.*

DEPARTMENT OF TRANSPORTATION  
FEDERAL HIGHWAY ADMINISTRATION

AUTHORIZED \_\_\_\_\_ DATE 6/29/99

*Pat Bygones*  
DIVISION ADMINISTRATOR

6/21/99 13.20 D:\80095\Title.dwg R6-ROW/PS code 90085

DATE: 5/25/99  
Subaccount: 90085  
Region 6 ROW

R.O.W. TABULATION OF PROPERTIES IN ADAMS COUNTY

S.H. NO. 36

RIGHT OF WAY  
I-25, US-36 HOV PHASE V  
COMBINE INTERCHANGE  
US-36 @ FEDERAL BLVD.

REVISIONS	

PARCEL NO.	OWNER	ADDRESS	LOCATION T. 2 S., R. 68 W., 6TH P.M.	AREA IN SQ. METERS/SQ. FEET				PARCEL NO.	REMARKS
				PARCEL	TO BE ACQUIRED	REMAINDER			
						LEFT	RIGHT		
L600	MAYDA ORTEGA and FRANCISCO GARCIA	7609 Elmwood Lane Denver, CO 80221	Lot 41, Block 15, FAIRVIEW SECOND FILING, a portion of the N. 1/2 plus a portion of the S. 1/2 of the N.E. 1/4, also a portion of the N. 1/2 of the S.E. 1/4 of Sec. 32	74.4 801				L600	
L601	JERALD L. ARMOUR and SHEILA D. ARMOUR	7611 Elmwood Lane Denver, CO 80221	Lot 40, Block 15, FAIRVIEW SECOND FILING, a portion of the N. 1/2 plus a portion of the S. 1/2 of the N.E. 1/4, also a portion of the N. 1/2 of the S.E. 1/4 of Sec. 32	72.5 781				L601	
L602	HAL. W. WINCHESTER and SANDRA J. WINCHESTER	7619 Elmwood Lane Denver, CO 80221	Lot 39, Block 15, FAIRVIEW SECOND FILING, a portion of the N. 1/2 plus a portion of the S. 1/2 of the N.E. 1/4, also a portion of the N. 1/2 of the S.E. 1/4 of Sec. 32	68.4 737				L602	
L603	DIXIE RAYE CLAY	7621 Elmwood Lane Denver, CO 80221	Lot 38, Block 15, FAIRVIEW SECOND FILING, a portion of the N. 1/2 plus a portion of the S. 1/2 of the N.E. 1/4, also a portion of the N. 1/2 of the S.E. 1/4 of Sec. 32	63.4 683				L603	
L604	PATSY R. CASADY	7629 Elmwood Lane Denver, CO 80221	Lot 37, Block 15, FAIRVIEW SECOND FILING, a portion of the N. 1/2 plus a portion of the S. 1/2 of the N.E. 1/4, also a portion of the N. 1/2 of the S.E. 1/4 of Sec. 32	67.9 731				L604	
L605	ENEDINA MARQUEZ and BERNARDO MARQUEZ	7631 Elmwood Lane Denver, CO 80221	Lot 36, Block 15, FAIRVIEW SECOND FILING, a portion of the N. 1/2 plus a portion of the S. 1/2 of the N.E. 1/4, also a portion of the N. 1/2 of the S.E. 1/4 of Sec. 32	67.9 731				L605	
L606	EDWARD KISSELL, JR., and ELEANOR E. KISSELL	7639 Elmwood Lane Denver, CO 80221	Lot 35, Block 15, FAIRVIEW SECOND FILING, a portion of the N. 1/2 plus a portion of the S. 1/2 of the N.E. 1/4, also a portion of the N. 1/2 of the S.E. 1/4 of Sec. 32	67.9 731				L606	

05/05/99 13:55 MH\SCOTT\SHEET2 REG.6-RDW/PS

R.O.W. TABULATION OF PROPERTIES IN ADAMS COUNTY

S.H. NO. 36

RIGHT OF WAY  
I-25, US-36 HOV PHASE V  
COMBINE INTERCHANGE  
US-36 @ FEDERAL BLVD.

REVISIONS

PARCEL NO.	OWNER	ADDRESS	LOCATION T. 2 S., R. 68 W., 6TH P.M.	AREA IN SQ. METERS/SQ. FEET			PARCEL NO.	REMARKS
				PARCEL	TO BE ACQUIRED	REMAINDER LEFT RIGHT		
L607	PAUL M. RODRIGUEZ and MARIA RODRIGUEZ	1701 W. Chaffee Place Denver, CO 80211 Site: 7641 Elmwood Lane Denver, CO 80221	Lot 34, Block 15, FAIRVIEW SECOND FILING, a portion of the N. 1/2 plus a portion of the S. 1/2 of the N.E. 1/4, also a portion of the N. 1/2 of the S.E. 1/4 of Sec. 32	67.9 731			L607	
L608	MONA B. WYATT	11775 W. 53rd Place Arvada, CO 80002 Site: 7649 Elmwood Lane Denver, CO 80221	Lot 33, Block 15, FAIRVIEW SECOND FILING, a portion of the N. 1/2 plus a portion of the S. 1/2 of the N.E. 1/4, also a portion of the N. 1/2 of the S.E. 1/4 of Sec. 32	67.9 731			L608	
L609	ETHEL M. SCOTT	7651 Elmwood Lane Denver, CO 80221	Lot 32, Block 15, FAIRVIEW SECOND FILING, a portion of the N. 1/2 plus a portion of the S. 1/2 of the N.E. 1/4, also a portion of the N. 1/2 of the S.E. 1/4 of Sec. 32	67.9 731			L609	
L610	JOSEF M. ZIELBAUER and LAURANN ZIELBAUER	7659 Elmwood Lane Denver, CO 80221	Lot 31, Block 15, FAIRVIEW SECOND FILING, a portion of the N. 1/2 plus a portion of the S. 1/2 of the N.E. 1/4, also a portion of the N. 1/2 of the S.E. 1/4 of Sec. 32	67.9 731			L610	
L611	RONALD L. GARRETT and JOYCE M. GARRETT	7661 Elmwood Lane Denver, CO 80221	Lot 30, Block 15, FAIRVIEW SECOND FILING, a portion of the N. 1/2 plus a portion of the S. 1/2 of the N.E. 1/4, also a portion of the N. 1/2 of the S.E. 1/4 of Sec. 32	67.9 731			L611	
L612	RUDOLPH F. MEYERS and DORIS RUTH MEYERS	7669 Elmwood Lane Denver, CO 80221	Lot 29, Block 15, FAIRVIEW SECOND FILING, a portion of the N. 1/2 plus a portion of the S. 1/2 of the N.E. 1/4, also a portion of the N. 1/2 of the S.E. 1/4 of Sec. 32	67.9 731			L612	
L613	RICK L. MARTINEZ and LINDA ANN ARCHULETA, J.T.	7671 Elmwood Lane Denver, CO 80221	Lot 28, Block 15, FAIRVIEW SECOND FILING, a portion of the N. 1/2 plus a portion of the S. 1/2 of the N.E. 1/4, also a portion of the N. 1/2 of the S.E. 1/4 of Sec. 32	67.9 731			L613	

R.O.W. TABULATION OF PROPERTIES IN ADAMS COUNTY

S.H. NO. 36

RIGHT OF WAY  
I-25, US-36 HOV PHASE V  
COMBINE INTERCHANGE  
US-36 @ FEDERAL BLVD.

REVISIONS

PARCEL NO.	OWNER	ADDRESS	LOCATION T. 2 S., R. 68 W., 6TH P.M.	AREA IN SQ. METERS/SQ. FEET			PARCEL NO.	REMARKS
				PARCEL	TO BE ACQUIRED	REMAINDER LEFT RIGHT		
L614	WOLFGANG P. KIRCHER and KAREN L. KIRCHER	7679 Elmwood Lane Denver, CO 80221	Lot 27, Block 15, FAIRVIEW SECOND FILING, a portion of the N. 1/2 plus a portion of the S. 1/2 of the N.E. 1/4, also a portion of the N. 1/2 of the S.E. 1/4 of Sec. 32	102.4 1,103			L614	
L615	WARREN E. SMITH and GENEVIEVE L. SMITH	7681 Elmwood Lane Denver, CO 80221	Lot 26, Block 15, FAIRVIEW SECOND FILING, a portion of the N. 1/2 plus a portion of the S. 1/2 of the N.E. 1/4, also a portion of the N. 1/2 of the S.E. 1/4 of Sec. 32	141.6 1,524			L615	
SE-615	See L615	See L615		41.8 450			SE-615	For the construction & maintenance of roadway slopes
L616	SANDRA L. CARLSON	2599 Skyline Dr. Westminster, CO 80030	Lot 42, Block 9, SKYLINE VISTA FILING NO. 4, a part of the N. 1/2 of the S.E. 1/4 of Sec. 32	61.3 660			L616	
L617	SAMUEL ALBERT and BESSIE L. ALBERT	2607 Skyline Dr. Westminster, CO 80030	Lot 41, Block 9, SKYLINE VISTA FILING NO. 4, a part of the N. 1/2 of the S.E. 1/4 of Sec. 32	61.3 660			L617	
L618	ROBERT E. GARCIA	3104 Zenobia St. Denver, CO 80212 Site: 2617 Skyline Dr. Westminster, CO 80030	Lot 40, Block 9, SKYLINE VISTA FILING NO. 4, a part of the N. 1/2 of the S.E. 1/4 of Sec. 32	61.3 660			L618	
L619	FELIPE URUETA and REYNA URUETA and JUANA ORTIZ	2637 Skyline Dr. Westminster, CO 80030	Lot 39, Block 9, SKYLINE VISTA FILING NO. 4, a part of the N. 1/2 of the S.E. 1/4 of Sec. 32	61.3 660			L619	
L620	HELEN B. HUMMEL	2657 Skyline Dr. Westminster, CO 80030	Lot 38 Block 9, SKYLINE VISTA FILING NO. 4, a part of the N. 1/2 of the S.E. 1/4 of Sec. 32	61.3 660			L620	
L621	RAY G. WOOD	2677 Skyline Dr. Westminster, CO 80030	Lot 37 Block 9, SKYLINE VISTA FILING NO. 4, a part of the N. 1/2 of the S.E. 1/4 of Sec. 32	61.3 660			L621	

R.O.W. TABULATION OF PROPERTIES IN ADAMS COUNTY

S.H. NO. 36

RIGHT OF WAY  
I-25, US-36 HOV PHASE V  
COMBINE INTERCHANGE  
US-36 @ FEDERAL BLVD.

REVISIONS	

PARCEL NO.	OWNER	ADDRESS	LOCATION T. 2 S., R. 68 W., 6TH P.M.	AREA IN SQ. METERS/SQ. FEET			PARCEL NO.	REMARKS
				PARCEL	TO BE ACQUIRED	REMAINDER LEFT      RIGHT		
L622	RALPH AVOLIO and PATRICIA ANN AVOLIO	2687 Skyline Dr. Westminster, CO 80030	Lot 36, Block 9, SKYLINE VISTA FILING NO. 4, a part of the N. 1/2 of the S.E. 1/4 of Sec. 32	61.3 660			L622	
L623	OLIVE MARIE QUINTANA and LEROY QUINTANA, JR.	1694 S. W. Fairview Ave. Dallas, OR 97338 Site: 2697 Skyline Dr. Westminster, CO 80030	Lot 35, Block 9, SKYLINE VISTA FILING NO. 4, a part of the N. 1/2 of the S.E. 1/4 of Sec. 32	63.1 679			L623	
L624	HARRY H. NAKAZONO and SATCHIKO NAKAZONO	2705 Skyline Dr. Westminster, CO 80030	Lot 34, Block 9, SKYLINE VISTA FILING NO. 4, a part of the N. 1/2 of the S.E. 1/4 of Sec. 32	66.7 718			L624	
L625	MARY L. WARD	2715 Skyline Dr. Westminster, CO 80030	Lot 33, Block 9, SKYLINE VISTA FILING NO. 4, a part of the N. 1/2 of the S.E. 1/4 of Sec. 32	65.5 705			L625	
L626	HENRY P. PASIONEK, LORITA M. PASIONEK	2725 Skyline Dr. Westminster, CO 80030	Lot 32, Block 9, SKYLINE VISTA FILING NO. 4, a part of the N. 1/2 of the S.E. 1/4 of Sec. 32	61.3 660			L626	
L627	SERGIO AVITIA	2735 Skyline Dr. Westminster, CO 80030	Lot 31, Block 9, SKYLINE VISTA FILING NO. 4, a part of the N. 1/2 of the S.E. 1/4 of Sec. 32	61.3 660			L627	
L628	CYNTHIA E. TIMBERLAKE and RICHARD W. TIMBERLAKE	2755 Skyline Dr. Westminster, CO 80030	Lot 30, Block 9, SKYLINE VISTA FILING NO. 4, a part of the N. 1/2 of the S.E. 1/4 of Sec. 32	61.3 660			L628	
L629	THEODORE R. FISCHER and Carol M. FISCHER	2765 Skyline Dr. Westminster, CO 80030	Lot 29, Block 9, SKYLINE VISTA FILING NO. 4, a part of the N. 1/2 of the S.E. 1/4 of Sec. 32	61.3 660			L629	

11/23/98 12:58:23 C:\SCOTT\SHET2 REG.6-RDW/PS

R.O.W. TABULATION OF PROPERTIES IN ADAMS COUNTY

S.H. NO. 36

RIGHT OF WAY  
I-25, US-36 HOV PHASE V  
COMBINE INTERCHANGE  
US-36 @ FEDERAL BLVD.

REVISIONS

PARCEL NO.	OWNER	ADDRESS	LOCATION T. 2 S., R. 68 W., 6TH P.M.	AREA IN SQ. METERS/SQ. FEET			PARCEL NO.	REMARKS
				PARCEL	TO BE ACQUIRED	REMAINDER LEFT RIGHT		
L630	LISA M. PATTERSON, GEORGE PATTERSON, DOROTHY S. PATTERSON	2775 Skyline Dr. Westminster, CO 80030	Lot 28, Block 9, SKYLINE VISTA FILING NO. 4, a part of the N. 1/2 of the S.E. 1/4 of Sec. 32	61.3 660			L630	
L631	JUNE H. VENABLE	3521 W. 76th Ave. Westminster, CO 80030 Site: 2785 Skyline Dr. Westminster, CO 80030	Lot 27, Block 9, SKYLINE VISTA FILING NO. 4, a part of the N. 1/2 of the S.E. 1/4 of Sec. 32	77.8 838			L631	
L632	JOHN A. CASTILLO and MARGARET D. CASTILLO	2795 Skyline Dr. Westminster, CO 80030	Lot 26, Block 9, SKYLINE VISTA FILING NO. 4, a part of the N. 1/2 of the S.E. 1/4 of Sec. 32	81.1 873			L632	
L633	GENE L. WECKER and MARY LOUISE WECKER	2797 Skyline Dr. Westminster, CO 80030	Lot 25, Block 9, SKYLINE VISTA FILING NO. 4, a part of the N. 1/2 of the S.E. 1/4 of Sec. 32	78.1 841			L633	
L634	STEVEN J. SOLIS and MERLENE SOLIS	2805 Skyline Dr. Westminster, CO 80030	Lot 24, Block 9, SKYLINE VISTA FILING NO. 4, a part of the N. 1/2 of the S.E. 1/4 of Sec. 32	61.3 660			L634	
L635	FERN M. MEDFORD	2835 Skyline Dr. Westminster, CO 80030	Lot 23, Block 9, SKYLINE VISTA FILING NO. 4, a part of the N. 1/2 of the S.E. 1/4 of Sec. 32	61.3 660			L635	
L636	ANDREW A. ACHULETA and BERNICE M. ACHULETA	2855 Skyline Dr. Westminster, CO 80030	Lot 22, Block 9, SKYLINE VISTA FILING NO. 4, a part of the N. 1/2 of the S.E. 1/4 of Sec. 32	68.4 736			L636	
637	RYAN A. HEIN	2875 Skyline Dr. Westminster, CO 80030	Lot 21, Block 9, SKYLINE VISTA FILING NO. 4, a part of the N. 1/2 of the S.E. 1/4 of Sec. 32	8.1 87	8.1 87	807.1 8687	637	
L637	See 637	See 637		79.5 856			L637	
UE-637	See 637	See 637		7.3 79			UE-637	

R.O.W. TABULATION OF PROPERTIES IN ADAMS COUNTY

S.H. NO. 36

RIGHT OF WAY  
I-25, US-36 HOV PHASE V  
COMBINE INTERCHANGE  
US-36 @ FEDERAL BLVD.

REVISIONS

PARCEL NO.	OWNER	ADDRESS	LOCATION T. 2 S., R. 68 W., 6TH P.M.	AREA IN SQ. METERS/SQ. FEET				PARCEL NO.	REMARKS
				PARCEL	TO BE ACQUIRED	REMAINDER			
						LEFT	RIGHT		
638	SUE SPANGLER SINGLETON	2895 Skyline Dr. Westminster, CO 80030	Lot 20, Block 9, SKYLINE VISTA FILING NO. 4, a part of the N. 1/2 of the S.E. 1/4 of Sec. 32	126.7 1364			735.6 7918	638	
UF-638	See 638	See 638		82.1 884				UE-638	
TE-639	JAMES A. BARTON and VICKI J. BARTON	7581 Eliot St. Westminster, CO 80030	Lot 19, Block 9, SKYLINE VISTA FILING NO. 3, in a part of the N.W. 1/4 of the S.E. 1/4 of Sec. 32	70.5 759				TE-639	
UF-639	See TE-639	See TE-639		34.5 371				UF-639	
TE-640	JOHN TIMOTHY BRAEMER	7571 Eliot St. Westminster, CO 80030	Lot 18, Block 9, SKYLINE VISTA FILING NO. 3, in a part of the N.W. 1/4 of the S.E. 1/4 of Sec. 32	55.7 600				TE-640	
TE-641	JOE KERCEL, JR., AS TRUSTEE OF THE JOE KERCEL, JR., FAMILY TRUST DATED 1/21/94	10388 W. 81st Ave. Arvada, CO 80005 Site: 7561 Eliot St. Westminster, CO 80030	Lot 17, Block 9, SKYLINE VISTA FILING NO. 3, in a part of the N.W. 1/4 of the S.E. 1/4 of Sec. 32	55.7 600				TE-641	
TE-642	MANUEL A. RIVERA ALEMAN and CELIA RIVERA	7551 Eliot St. Westminster, CO 80030	Lot 16, Block 9, SKYLINE VISTA FILING NO. 3, in a part of the N.W. 1/4 of the S.E. 1/4 of Sec. 32	55.7 660				TE-642	For the construction of a sound barrier wall.
TE-643	ROBERT A. ALLORD	7840 McCella Ct. Westminster, CO 80030 Site: 7541 Eliot St. Westminster, CO 80030	Lot 15, Block 9, SKYLINE VISTA FILING NO. 3, in a part of the N.W. 1/4 of the S.E. 1/4 of Sec. 32	67.6 728				TE-643	For the construction of a sound barrier wall.
TE-644	DUANE H. LIPPERT and VIRGIT U. LIPPERT	7531 Eliot St. Westminster, CO 80030	Lot 14, Block 9, SKYLINE VISTA FILING NO. 3, in a part of the N.W. 1/4 of the S.E. 1/4 of Sec. 32	69.7 750				TE-644	For the construction of a sound barrier wall.
TE-645	RUBIN WEINMEISTER	7521 Eliot St. Westminster, CO 80030	Lot 13, Block 9, SKYLINE VISTA FILING NO. 3, in a part of the N.W. 1/4 of the S.E. 1/4 of Sec. 32	74.0 796				TE-645	For the construction of a sound barrier wall.

05/06/99 08:50 M:\SCOTT\SHEET2 REG.6-RDV/PS

R.O.W. TABULATION OF PROPERTIES IN ADAMS COUNTY

S.H. NO. 36

RIGHT OF WAY  
I-25, US-36 HOV PHASE V  
COMBINE INTERCHANGE  
US-36 @ FEDERAL BLVD.

REVISIONS	

PARCEL NO.	OWNER	ADDRESS	LOCATION T. 2 S., R. 68 W., 6TH P.M.	AREA IN SQ. METERS/SQ. FEET				PARCEL NO.	REMARKS
				PARCEL	TO BE ACQUIRED	REMAINDER			
						LEFT	RIGHT		
TE-646	SERGIO S. SANTANA and ANGELA A. SANTANA	7511 Eliot St. Westminster, CO 80030	Lot 12, Block 9, SKYLINE VISTA FILING NO. 4, a part of the N. 1/2 of the S.E. 1/4 of Sec. 32	80.8 870				TE-646	For the construction of a sound barrier wall.
TE-647	ARTHUR L. MEDINA	7501 Eliot St. Westminster, CO 80030	Lot 11, Block 9, SKYLINE VISTA FILING NO. 3, in a part of the N.W. 1/4 of the S.E. 1/4 of Sec. 32	47.9 515				TE-647	For the construction of a sound barrier wall.
TE-648	JOSEPH A. TALARICO and LARED JOINT VENTURE, a Colorado Joint Venture	2237 W. 30th Ave. Denver, CO 80211	Lot 2, LAURAL BUSINESS PARK SUBDIVISION, in part of the N. 1/2 of the S.E. 1/4 of Sec. 32	18.6 200				TE-648	For the construction of a sound barrier wall.
L649	JANE M. LOUCKS	3260 Appleblossom Lane Westminster, CO 80030	Lot 25, Block 10, APPLE BLOSSOM LANE SUBDIVISION, in the N.W. 1/4 of Sec. 32	55.7 600				L649	
L650	DONALD E. RAYMER and JOAN M. RAYMER	3250 Appleblossom Lane Westminster, CO 80030	Lot 26, Block 10, APPLE BLOSSOM LANE SUBDIVISION, in the N.W. 1/4 of Sec. 32	55.7 600				L650	
L651	LINDA M. STEVENS	3230 Appleblossom Lane Westminster, CO 80030	Lot 27, Block 10, APPLE BLOSSOM LANE SUBDIVISION, in the N.W. 1/4 of Sec. 32	55.7 600				L651	
L652	DAVID J. SOMMER	3220 Appleblossom Lane Westminster, CO 80030	Lot 28, Block 10, APPLE BLOSSOM LANE SUBDIVISION, in the N.W. 1/4 of Sec. 32	55.7 600				L652	
L653	KENNETH H. JOHNSON and RUTH ANN JOHNSON	3200 Appleblossom Lane Westminster, CO 80030	Lot 29, Block 10, APPLE BLOSSOM LANE SUBDIVISION, in the N.W. 1/4 of Sec. 32	75.6 814				L653	
L654	JOSEPH L. QUINTANA and IVAH J. QUINTANA	3180 Appleblossom Lane Westminster, CO 80030	Lot 30, Block 10, APPLE BLOSSOM LANE SUBDIVISION, in the N.W. 1/4 of Sec. 32	75.6 814				L654	
L655	DEBRA F. DONAHUE and JEANNE BETER	3170 Appleblossom Lane Westminster, CO 80030	Lot 31, Block 10, APPLE BLOSSOM LANE SUBDIVISION, in the N.W. 1/4 of Sec. 32	76.9 828				L655	

11/23/98 12:58:23 C:\SCOTT\SHEET2 REG6-RDW/PS

R.O.W. TABULATION OF PROPERTIES IN ADAMS COUNTY

S.H. NO. 36

RIGHT OF WAY  
I-25, US-36 HOV PHASE V  
COMBINE INTERCHANGE  
US-36 @ FEDERAL BLVD.

REVISIONS

PARCEL NO.	OWNER	ADDRESS	LOCATION T. 2 S., R. 68 W., 6TH P.M.	AREA IN SQ. METERS/SQ. FEET				PARCEL NO.	REMARKS
				PARCEL	TO BE ACQUIRED	REMAINDER			
						LEFT	RIGHT		
L656	RICK D. HARDING	2145 Ranch Drive Denver, CO 80234 Site: 3160 Appleblossom Lane Westminster, CO 80030	Lot 32, Block 10, APPLE BLOSSOM LANE SUBDIVISION, in the N.W. 1/4 of Sec. 32	74.8 805				L656	
L657	BERNIECE U. SCHMITZ PERERA	3140 Appleblossom Lane Westminster, CO 80030	Lot 33, Block 10, APPLE BLOSSOM LANE SUBDIVISION, in the N.W. 1/4 of Sec. 32	75.3 810				L657	
L658	PAUL L. JARRETT and JACQUELINE R. JARRETT	8826 Oakwood St. Westminster, CO 80030 Site: 3120 Appleblossom Lane Westminster, CO 80030	Lot 34, Block 10, APPLE BLOSSOM LANE SUBDIVISION, in the N.W. 1/4 of Sec. 32	56.9 612				L658	
L659	RICHARD A. LaROUCHE and LOIS E. LaROUCHE	3100 Appleblossom Lane Westminster, CO 80030	Lot 35, Parcels 1 & 2, Block 10, APPLE BLOSSOM LANE SUBDIVISION in the N.W. 1/4 of Sec. 32	78.0 840				L659	
L660	JAMES ALAN WILLIAMSON and NANCY JEAN KNIGHT and ALAN L. WILLIAMSON and MARLIS M. WILIAMSON	7800 Appleblossom Lane Westminster, CO 80030	Lot 36, Parcels 1 & 2, Block 10, APPLE BLOSSOM LANE SUBDIVISION, in the N.W. 1/4 of Sec. 32	130.1 1400				L660	
L661	GREG B. GIMPLE	7810 Appleblossom Lane Westminster, CO 80030	Lot 37, Parcels A & B, Block 10, APPLE BLOSSOM LANE SUBDIVISION, in the N.W. 1/4 of Sec. 32	61.8 665				L661	
L662	MICHAEL J. KERCEL	7820 Appleblossom Lane Westminster, CO 80030	Lot 38, Block 10, APPLE BLOSSOM LANE SUBDIVISION, in the N.W. 1/4 of Sec. 32	79.6 857				L662	
L663	DAVID L. MILIOTES and CAROL J. MILIOTES	7830 Appleblossom Lane Westminster, CO 80030	Lot 39, Block 10, APPLE BLOSSOM LANE SUBDIVISION, in the N.W. 1/4 of Sec. 32	74.4 801				L663	
L664	LEONARD D. SWANSON and JANET M. SWANSON	7840 Appleblossom Lane Westminster, CO 80030	Lot 40, Block 10, APPLE BLOSSOM LANE SUBDIVISION, in the N.W. 1/4 of Sec. 32	71.8 773				L664	

R.O.W. TABULATION OF PROPERTIES IN ADAMS COUNTY

S.H. NO. 36

RIGHT OF WAY  
I-25, US-36 HOV PHASE V  
COMBINE INTERCHANGE  
US-36 @ FEDERAL BLVD.

REVISIONS		
7/26/99	Revised 673, 674, TE-674,	
---	Add PE-673	R6
02/20/02	Revised PE-673-changed	---
---	purpose only	R6

PARCEL NO.	OWNER	ADDRESS	LOCATION T. 2 S., R. 68 W., 6TH P.M.	AREA IN SQ. METERS/SQ. FEET				PARCEL NO.	REMARKS
				PARCEL	TO BE ACQUIRED	REMAINDER			
						LEFT	RIGHT		
L665	LOWELL A. RASMUSSEN	7850 Appleblossom Lane Westminster, CO 80030	Lot 41, Block 10, APPLE BLOSSOM LANE SUBDIVISION, in the N.W. 1/4 of Sec. 32	60.8 655				L665	
L666	DONALD V. MARCHESE and KATHRYN D. MARCHESE	7860 Appleblossom Lane Westminster, CO 80030	Lot 42, Block 10, APPLE BLOSSOM LANE SUBDIVISION, in the N.W. 1/4 of Sec. 32	55.7 600				L666	
L667	DANIEL J. DOYLE	7868 Appleblossom Lane Westminster, CO 80030	Lot 43, Block 10, N. APPLE BLOSSOM LANE SUBDIVISION, in the N.W. 1/4 of Sec. 32	55.7 600				L667	
L668	JOSHUA P. SEIDLER and EMILY A. SEIDLER	7870 Appleblossom Lane Westminster, CO 80030	Lot 44, Block 10, APPLE BLOSSOM LANE SUBDIVISION, in the N.W. 1/4 of Sec. 32	55.7 600				L668	
L669	DANIEL L. GERLICK and PAMELA J. GERLICK	7878 Appleblossom Lane Westminster, CO 80030	Lot 45, Block 10, APPLE BLOSSOM LANE SUBDIVISION, in the N.W. 1/4 of Sec. 32	55.7 600				L669	
L670	LETITIA EDELEN and RICHARD SHANE EDELEN	7880 Appleblossom Lane Westminster, CO 80030	Lot 46, Block 10, APPLE BLOSSOM LANE SUBDIVISION, in the N.W. 1/4 of Sec. 32	55.7 600				L670	
L671	PEYMAN RAZIFARD	7888 Appleblossom Lane Westminster, CO 80030	Lot 47, Block 10, APPLE BLOSSOM LANE SUBDIVISION, in the N.W. 1/4 of Sec. 32	73.8 794				L671	
L672	PHONG CONG NGUYEN and CAM-VAN THI NGUYEN	7890 Appleblossom Lane Westminster, CO 80030	Lot 48, Block 10, APPLE BLOSSOM LANE SUBDIVISION, in the N.W. 1/4 of Sec. 32	74.9 806				L672	
673 <sub>Rev.</sub>	MAJESTIC INVESTMENTS, INC.	232 W. 13th Avenue Denver, CO 80204	Lot 1, Block 15, FAIRVIEW, in the N. 1/2 of the N.E.	169.8 1828	169.8 1828	1559.5 16786		673	Receipt.#C0628529, 1/04/00, Bk:6000, Pg:439-444,Adams Cty
PE-673 <sub>Rev.</sub>	Site:	7790 Federal Blvd. Westminster, CO 80030	1/4 of Sec. 32	124.0 1335	124.0 1335			PE-673	For the relocation of the Pomponio Ditch and a new acceleration lane. Receipt.#C0628529, 1/04/00, Bk:6000, Pg:439-444,Adams Cty
674 <sub>Rev.</sub>	FAIRVIEW COMPANY	232 W. 13th Avenue Denver, CO 80204	S. 1/2 of Lot 10 and all of Lot 11, Block 1, FAIRVIEW, in the N. 1/2 of the N.E. 1/4 of Sec. 32	215.5 2320	215.5 2320	3088.6 33245		674	Receipt.#C0640180, 2/14/00, Bk:6034, Pg:1-4,Adams Cty.
Site:		7840 Federal Blvd. Westminster, CO 80030							
TE-674 <sub>Rev.</sub>	SEE 674 <sub>Rev.</sub>	SEE 674 <sub>Rev.</sub>	SEE 674 <sub>Rev.</sub>	105.0 1131				TE-674 <sub>Rev.</sub>	For the construction of curb and gutter

02/20/02 14:50 E:\90085\JUNG\SHEET2 REG-6-RDW\BV



# CONTROL AND MONUMENTATION SHEET

ALL COORDINATES LISTED ARE IN U.S. SURVEY FEET, ON PROJECT SPECIFIC COORDINATE SYSTEM

FED. ROAD REGION	DIVISION	PROJECT NUMBER	SHEET NUMBER
VIII	COLO.	IM-IR(CX)25-3(107) SH 270 EXT.	X
REVISIONS			

### TABULATION OF G.P.S. POINTS

POINT	NORTHING	EASTING	DESCRIPTION OF MONUMENTS
16 / 1.060040	719293.273	157509.509	SET CDOT TYPE 2 MONUMENT STAMPED "GPS 1.060040 LS 11434"
17 / 1.064032	721699.571	155190.980	SET CDOT TYPE 2 MONUMENT STAMPED "GPS 1.064032 LS 11434"
18 / 1.068023	723947.776	152618.541	SET CDOT TYPE 2 MONUMENT STAMPED "GPS 1.068023 LS 11434"
19 / 1.074035	728020.070	156391.378	SET CDOT TYPE 2 MONUMENT STAMPED "GPS 1.074035 LS 11434"
20 / 1.073023	727178.189	151762.247	SET CDOT TYPE 2 MONUMENT STAMPED "GPS 1.073023 LS 11434"
21 / 1.070023	725963.152	153141.990	SET CDOT TYPE 2 MONUMENT STAMPED "GPS 1.070023 LS 11434"
22 / 1.070022	725523.433	151586.404	SET CDOT TYPE 2 MONUMENT STAMPED "7612 1.070022 LS 11434"
23 / 1.070020	725951.135	150583.820	SET CDOT TYPE 2 MONUMENT (DESTROYED)
24 / 1.071010	726141.638	149241.434	SET CDOT TYPE 2 MONUMENT STAMPED "GPS 1.071010 LS 11434"
25 / 1.070007	725493.246	147971.841	FOUND CDOT 1 1/2" ALUMINUM CAP STAMPED "419"
26 / 1.069007	724616.682	147584.785	SET CDOT TYPE 2A MONUMENT STAMPED "GPS 1.069007 LS 11434"
27 / 1.072004	727224.200	146253.846	FOUND CDOT 3 1/4" ALUMINUM CAP STAMPED "442" (DESTROYED)
28 / 1.075002	728713.857	145559.167	SET CDOT TYPE 2 MONUMENT STAMPED "GPS 1.075002 LS 11434"
29 / 1.076003	729817.159	145937.245	SET CDOT TYPE 2 MONUMENT STAMPED "GPS 1.076003 LS 11434"
30 / 1.080007	732075.087	147287.463	FOUND 1 1/2" DIAMETER AXLE IN RANGE BOX, N.W.COR. SEC.35,T2S,R68W
31 / 1.080003	731928.732	145664.653	SET CDOT TYPE 2 MONUMENT STAMPED "GPS 1.080003 LS 11434"
32 / 1.084003	734674.153	145235.431	SET 3 1/4" ALUM. DISC IN CONCRETE WALK AT BRIDGE ABUT. STAMPED "GPS 1.084003 PLS 11434"
33 / 1.084007	734845.967	147274.140	SET CDOT TYPE 2 MONUMENT STAMPED "GPS 1.084007 LS 11434"
34 / 4.070000	725817.896	144450.949	SET CDOT TYPE 2 MONUMENT STAMPED "GPS 4.070000 LS 11434"
35 / 4.072005	726817.832	142697.974	SET 3 1/4" ALUMINUM DISC ON EXISTING REBAR (DESTROYED)
36 / 4.074017	727721.994	140439.029	FOUND CDOT 3 1/4" ALUMINUM CAP STAMPED "479"
37 / 4.076025	728965.421	136940.868	SET CDOT TYPE 2 MONUMENT STAMPED "GPS 4.076025 LS 11434"
38 / 4.074030	728408.489	134045.606	SET CDOT TYPE 2 MONUMENT STAMPED "GPS 4.074030 LS 11434"
39 / 4.079030	730375.465	134173.211	SET CDOT TYPE 2 MONUMENT STAMPED "GPS 4.079030 LS 11434"
40 / 4.072008	726811.797	139431.887	SET CDOT TYPE 1 MONUMENT STAMPED "GPS 4.072008 LS 11434"
41 / 4.076008	729231.015	139422.541	SET CDOT TYPE 1 MONUMENT STAMPED "GPS 4.076008 LS 11434"
42 / 4.073004	727904.025	147344.169	SET CDOT TYPE 1 MONUMENT STAMPED "GPS 1.073004 LS 11434"
43 / 1.071005	726561.907	146576.819	SET 3 1/4" ALUM. DISC IN HEADWALL STAMPED "1.071005 PLS 11434"
44 / 1.070003	725437.874	146029.595	SET 3 1/4" CDOT ALUM. DISK IN BRIDGE STRUCT. STAMPED "LS 11434"
45 / 1.068003	724711.185	146166.084	SET 3 1/4" ALUM. DISC IN WEIR WALL STAMPED "1.068003 PLS 11434"
46 / 1.072000	726749.672	144844.345	SET CDOT TYPE 2 MONUMENT STAMPED "1.072000 LS 11434 PT 46"
47 / 1.072002	726805.638	145630.624	SET CDOT TYPE 2 MONUMENT STAMPED "1.072002 LS 11434 PT 47"
48 / 1.073005	727451.654	146401.224	SET CDOT TYPE 2 MONUMENT STAMPED "1.073005 LS 11434 PT 48"
49 / 1.072006	727138.363	146839.322	SET CDOT TYPE 2 MONUMENT STAMPED "1.072006 LS 11434 PT 49"
50 / 1.074003	728627.591	145863.044	SET CDOT TYPE 2 MONUMENT STAMPED "1.074003 LS 11434 PT 50"
51 / 1.076003	729791.471	145824.787	SET CDOT TYPE 2 MONUMENT STAMPED "1.076003 LS 11434 PT 51"
52 / 1.078003	730486.955	145805.070	SET CDOT TYPE 2 MONUMENT STAMPED "1.078003 LS 11434 PT 52"
53 / 1.072006	726815.090	146604.850	SET CDOT 3 1/4" BRASS DISC IN CONCRETE STAMPED "1.072006 LS 11434 PT 53"
54 / 1.071005	726659.962	146309.192	SET CDOT TYPE 2 MONUMENT STAMPED "1.071005 LS 11434 PT 54"
55 / 1.070004	725541.773	146375.816	SET CDOT TYPE 2 MONUMENT STAMPED "1.070004 LS 11434 PT 55"
56 / 4.072000	726826.736	144563.399	SET CDOT TYPE 2 MONUMENT STAMPED "4.072000 LS 11434 PT 56"
60 / 4.077032	730413.319	133099.638	SET CDOT TYPE 1 MONUMENT STAMPED "4.077032 PLS 11434"
61 / 4.078034	730831.017	131872.145	SET CDOT TYPE 1 MONUMENT STAMPED "4.078034"
70 / 1.071018	726039.644	150525.819	SET CDOT TYPE 2 MONUMENT STAMPED "GPS 70"
71 / 1.070015	725384.547	149523.367	SET CDOT TYPE 2 MONUMENT STAMPED "GPS 71"
86 / 1.067007	722899.649	147272.242	SET CDOT TYPE 1 MONUMENT (DESTROYED)
87 / 1.066010	722778.305	148153.891	SET CDOT TYPE 1 MONUMENT STAMPED "GPS 1.066010 LS 11434"
88 / 1.067014	722863.326	149158.308	SET CDOT TYPE 1 MONUMENT STAMPED "GPS 1.067014 LS 11434"
89 / 1.067018	722871.101	150482.356	SET CDOT TYPE 1 MONUMENT STAMPED "GPS 1.067018 LS 11434"
90 / 1.066021	722827.524	151622.279	SET CDOT TYPE 1 MONUMENT STAMPED "GPS 1.066021 LS 11434"
91 / 1.067024	722859.969	152611.105	SET CDOT TYPE 1 MONUMENT STAMPED "GPS 1.067024 LS 11434"
95 / 1.056048	716789.462	159964.510	FOUND 3 1/4" ALUMINUM DISK IN ACCESS COVER STAMPED "1.056048"
796	722726.925	145897.394	SET SCRIBED CROSS IN CONCRETE MARKED "796"
939	724204.030	145458.877	SET 1 1/2" ALUMINUM CAP ON #5 REBAR STAMPED "939 LS 11434"

### TABULATION OF SECTION CORNERS

POINT	NORTHING	EASTING	DESCRIPTION OF MONUMENTS
30 / 1.080007	732075.087	147287.463	FOUND 1 1/2" DIAMETER AXLE IN RANGE BOX, N.W.COR. SEC.35,T2S,R68W
101	724170.728	152582.222	FOUND 3 1/4" ALUMINUM CAP IN RANGE BOX, E 1/4 COR. SEC.2,T3S,R68W
102	721527.940	152585.354	FOUND 3 1/4" ALUMINUM CAP IN RANGE BOX, S.W. COR. SEC.2,T3S,R68W
103	718890.820	152591.917	FOUND 3 1/4" ALUMINUM CAP IN MONUMENT BOX, W 1/4 COR. SEC.12,T3S,R68W
104	718908.285	155238.595	FOUND BRASS CAP IN MONUMENT BOX, CTR 1/4 COR. SEC.12,T3S,R68W
105	721567.911	157875.294	FOUND 3 1/4" ALUMINUM CAP IN MONUMENT BOX, N.E. COR. SEC.12,T3S,R68W
106	724208.873	157865.505	FOUND 3 1/4" ALUMINUM CAP IN MONUMENT BOX, E 1/4 COR. SEC.1,T3S,R68W
107	726850.353	157854.408	FOUND 3 1/4" ALUMINUM CAP IN MONUMENT BOX, N.E. COR. SEC.1,T3S,R68W
108	718924.815	157886.331	FOUND 3 1/4" ALUMINUM CAP IN MONUMENT BOX, E 1/4 COR. SEC.12,T3S,R68W
109	726844.303	155218.375	FOUND 3 1/4" ALUMINUM CAP IN CONCRETE "1989 LS 23519, N 1/4 COR. SEC.1,T3S,R68W
110	729460.510	152579.451	FOUND 3 1/4" ALUM. CAP "RW BAYER PLS 6973", E 1/4 COR. SEC.35,T2S,R68W
111	721521.918	149945.405	FOUND 1" DIAMETER AXLE IN RANGE BOX, S 1/4 COR. SEC.2,T3S,R68W
112	722840.847	149943.895	FOUND #9 REBAR IN RANGE BOX, CS 1/16 COR. SEC.2,T3S,R68W
113	724154.712	148622.435	FOUND #8 REBAR IN RANGE BOX, CW 1/16 COR. SEC.2,T3S,R68W
114	716281.863	157897.102	FOUND CROSS MARKED ON STONE IN MONUMENT BOX, S.E. COR. SEC.12,T3S,R68W
115	724189.783	155229.318	FOUND 3 1/4" ALUMINUM CAP IN RANGE BOX, CTR 1/4 COR. SEC.1,T3S,R68W
116	725489.160	152580.051	SET CDOT TYPE 3A MONUMENT "LS 11434", N 1/16 COR. S2/S1,T3S,R68W
119	729444.763	149935.301	FOUND 3 1/4" ALUMINUM CAP ON 2 1/2" PIPE, CTR 1/4 COR. SEC.35,T2S,R68W
120	732080.918	149929.840	SET CDOT TYPE 3A MONUMENT "LS 11434", N 1/4 COR. SEC.35,T2S,R68W
121	730754.901	147291.973	FOUND 3 1/4" ALUMINUM CAP IN RANGE BOX, N 1/16 COR. S34/S35,T2S,R68W
122	728116.249	147296.783	FOUND 3 1/4" ALUMINUM CAP IN RANGE BOX, S 1/16 COR. S34/S35,T2S,R68W
123	726819.107	149936.696	FOUND 1" IRON PIPE FLUSH WITH GROUND LEVEL, N 1/4 COR. SEC.2,T3S,R68W
125	725442.661	142013.780	FOUND 2" STEEL CAP IN RANGE BOX, N 1/16 COR. S4/S3,T3S,R68W
126	724121.866	142016.611	FOUND 3 1/4" ALUMINUM CAP ON A REBAR 1' ABOVE GROUND, W 1/4 COR. SEC.3,T3S,R68W
127	722832.613	147301.784	FOUND 3 1/4" ALUMINUM CAP IN RANGE BOX, S 1/16 COR. S3/S2,T3S,R68W
128	722849.100	152583.791	FOUND #3 REBAR 1' BELOW ASPHALT, S 1/16 COR. S2/S1,T3S,R68W
129	722834.679	147962.283	FOUND #8 REBAR IN RANGE BOX, C-W-SW 1/64 COR. SEC.2,T3S,R68W
130	722836.806	148622.842	FOUND #8 REBAR IN RANGE BOX, SW 1/16 COR. SEC.2,T3S,R68W
131	724159.806	149942.509	FOUND 3 1/4" ALUMINUM CAP IN RANGE BOX, CTR. 1/4 COR. SEC.2,T3S,R68W
151	726775.453	142014.867	FOUND 3 1/4" ALUMINUM CAP IN RANGE BOX "1989 PLS 14157", N.W. COR. SEC.3,T3S,R68W
152	726767.065	139373.956	FOUND 3 1/4" ALUMINUM CAP IN RANGE BOX, S 1/4 COR. SEC.33,T2S,R68W
153	726752.361	136736.154	FOUND 1" DIAMETER AXLE IN RANGE BOX, S.W. COR. SEC.33,T2S,R68W
154	726735.583	134098.853	FOUND 3 1/4" ALUMINUM CAP ON 2 1/2" PIPE IN RANGE BOX, S 1/4 COR. SEC.32,T2S,R68W
155	729379.194	134094.580	FOUND 3 1/4" ALUMINUM CAP ON 2 1/2" PIPE IN RANGE BOX, CTR 1/4 COR. SEC.32,T2S,R68W
156	732020.081	134090.166	FOUND 3 1/4" ALUMINUM CAP IN RANGE BOX, N 1/4 COR. SEC.32,T2S,R68W
157	732015.321	136736.293	FOUND 2 1/2" CAP ON 2" PIPE IN RANGE BOX, N.E. COR. SEC.32,T2S,R68W
158	729387.487	136735.910	SET CDOT TYPE 3A MONUMENT "LS 11434", E 1/4 COR. SEC.32,T2S,R68W
159	729395.902	139377.332	SET CDOT TYPE 3A MONUMENT "LS 11434", CTR 1/4 COR. SEC.33,T2S,R68W
160	729416.859	142022.691	FOUND 1 1/4" IRON PIPE, E 1/4 COR. SEC.33,T2S,R68W
161	721565.563	155240.319	FOUND 3 1/4" ALUMINUM CAP IN RANGE BOX, WITNESS CAP N 1/4 COR. SEC.12,T3S,R68W
162	721545.568	155240.397	NOT SET, N 1/4 COR. SEC.12,T3S,R68W, PER PLS#12111 10/6/1973 AND PLS#17488 8/1991
163	721547.925	155230.324	NOT SET, N 1/4 COR. SEC.12,T3S,R68W, PER PLS#7104 12/22/1976
171	734710.567	144640.234	FOUND CITY OF THORNTON 3 1/4" ALUMINUM CAP IN RANGE BOX, CTR 1/4 COR. SEC.27,T2S,R68W
172	732063.914	144653.902	FOUND 3 1/4" ALUMINUM CAP IN RANGE BOX, N 1/4 COR. SEC.34,T2S,R68W
173	729425.940	144653.286	FOUND 3 1/4" ALUMINUM CAP IN RANGE BOX, CTR 1/4 COR. SEC.34,T2S,R68W
176	729434.468	147295.560	FOUND 1 1/2" AXLE IN RANGE BOX, E 1/4 COR. SEC.34,T2S,R68W
409	724135.730	144659.560	FOUND 3 1/4" ALUMINUM CAP IN RANGE BOX, CTR 1/4 COR. SEC.3,T3S,R68W
410	725462.237	144658.467	FOUND 2" DIAMETER IRON ROD IN RANGE BOX, CN 1/16 COR. SEC.3,T3S,R68W
412	726789.354	144657.438	FOUND 3 1/4" ALUMINUM CAP IN RANGE BOX, S 1/4 COR. SEC.34,T2S,R68W
413	726797.878	147298.079	FOUND 2" DIAMETER IRON ROD IN RANGE BOX, S.E. COR. SEC.34,T2S,R68W
414	725465.497	147300.369	FOUND 3 1/4" ALUMINUM CAP IN RANGE BOX, N 1/16 COR. S3/S2,T3S,R68W
415	724149.542	147302.550	SET CDOT TYPE 3A MONUMENT "LS 11434", E 1/4 COR. SEC.3,T3S,R68W
424	726840.990	152578.172	FOUND CDOT 3 1/4" ALUM. CAP IN MONUMENT BOX "1989 LS 22571", S.W. COR. SEC.36,T2S,R68W
448	728108.008	144655.550	FOUND 3 1/4" ALUMINUM CAP ON 2 1/2" PIPE IN RANGE BOX, CS 1/16 COR. SEC.34,T2S,R68W
454	734724.365	147270.172	FOUND 3 1/4" BRASS CAP IN RANGE BOX, E 1/4 COR. SEC.27,T2S,R68W

# CONTROL AND MONUMENTATION SHEET

ALL COORDINATES LISTED ARE METRIC, ON STATE PLANE COORDINATE SYSTEM

FILE NO.	DIVISION	PROJECT NUMBER	SHEET NUMBER
VI	COLL.	M-10025-1(107) 3M 570 OCT.	3A-2
REVISIONS			
1-3	1/22/75	TOTAL UPDATE (ALL SHEETS)	135
1-4	1/24/75	SHEETS 30, 32	135
1-7	3/25/76	SHEETS 3A-2, 3A-4	135

## TABULATION OF G.P.S. POINTS

POINT	NORTHING	EASTING	DESCRIPTION OF MONUMENTS
16 / 1.06040	523990.564	852294.568	SET COOT TYPE 2 MONUMENT STAMPED "GPS 1.06040 LS 11434"
17 / 1.064032	524724.157	851458.531	SET COOT TYPE 2 MONUMENT STAMPED "GPS 1.064032 LS 11434"
18 / 1.068023	525409.254	850714.630	SET COOT TYPE 2 MONUMENT STAMPED "GPS 1.068023 LS 11434"
19 / 1.074035	525960.207	851544.329	SET COOT TYPE 2 MONUMENT STAMPED "GPS 1.074035 LS 11434"
20 / 1.072023	526393.660	850452.891	SET COOT TYPE 2 MONUMENT STAMPED "GPS 1.072023 LS 11434"
21 / 1.070023	526923.401	850274.141	SET COOT TYPE 2 MONUMENT STAMPED "GPS 1.070023 LS 11434"
22 / 1.070023	526389.405	850400.106	SET COOT TYPE 2 MONUMENT STAMPED "GPS 1.070023 LS 11434"
23 / 1.070023	526019.739	850084.538	SET COOT TYPE 2 MONUMENT (DESTROYED)
24 / 1.071010	526077.791	850084.532	SET COOT TYPE 2 MONUMENT STAMPED "GPS 1.071010 LS 11434"
25 / 1.070007	525890.206	850728.438	FOUND COOT 1 1/2" ALUMINUM CAP STAMPED "419"
26 / 1.099007	525613.290	851502.620	SET COOT TYPE 2A MONUMENT STAMPED "GPS 1.099007 LS 11434"
27 / 1.072004	525407.581	850773.112	FOUND COOT 3 1/4" ALUMINUM CAP STAMPED "417" (DESTROYED)
28 / 1.075002	525841.425	850453.422	SET COOT TYPE 2 MONUMENT STAMPED "GPS 1.075002 LS 11434"
29 / 1.079003	527197.333	850573.434	SET COOT TYPE 2 MONUMENT STAMPED "GPS 1.079003 LS 11434"
30 / 1.080007	527325.293	850900.287	FOUND 1 1/2" DIAMETER AXLE IN RANGE BOX, N.W. COR. SEC. 12, T3S, R66W
31 / 1.080003	527841.296	850565.567	SET COOT TYPE 2 MONUMENT STAMPED "GPS 1.080003 LS 11434"
32 / 1.084003	528677.210	850444.770	SET 3 1/4" ALUM. DISC IN CONC. WALK AT BRIDGE ABUTMENT STAMPED "GPS 1.084003 PLS 11434"
33 / 1.084007	528730.257	850664.227	SET COOT TYPE 2 MONUMENT STAMPED "GPS 1.084007 LS 11434"
34 / 4.070000	528791.137	850225.714	SET COOT TYPE 2 MONUMENT STAMPED "GPS 4.070000 LS 11434"
35 / 4.072005	528533.848	851781.529	SET 3 1/4" ALUMINUM DISC ON EXISTING REBAR (DESTROYED)
36 / 4.074017	528559.374	851003.158	FOUND COOT 3 1/4" ALUMINUM CAP STAMPED "419"
37 / 4.074023	528538.588	850437.182	SET COOT TYPE 2 MONUMENT STAMPED "GPS 4.074023 LS 11434"
38 / 4.074030	528768.570	850554.587	SET COOT TYPE 2 MONUMENT STAMPED "GPS 4.074030 LS 11434"
39 / 4.079030	527347.268	850993.772	SET COOT TYPE 2 MONUMENT STAMPED "GPS 4.079030 LS 11434"
40 / 4.071008	528522.008	850664.251	SET COOT TYPE 1 MONUMENT STAMPED "GPS 4.071008 LS 11434"
41 / 4.076008	527019.219	850663.404	SET COOT TYPE 1 MONUMENT STAMPED "GPS 4.076008 LS 11434"
42 / 1.075004	529814.844	850107.267	SET COOT TYPE 1 MONUMENT STAMPED "GPS 1.075004 LS 11434"
43 / 1.071005	528203.890	850873.533	SET 3 1/4" ALUM. DISC IN HEADWALL STAMPED "1.071005 PLS 11434"
44 / 1.070003	528563.333	850706.778	SET 3 1/4" ALUM. DISC IN BRIDGE STRUCT. STAMPED "1.070003 PLS 11434"
45 / 1.068003	528541.888	850746.368	SET 3 1/4" ALUM. DISC IN WEIR WALL STAMPED "1.068003 PLS 11434"
46 / 1.072000	528283.078	850378.067	SET COOT TYPE 2 MONUMENT STAMPED "1.072000 LS 11434 PT 46"
47 / 1.072002	528290.132	850365.187	SET COOT TYPE 2 MONUMENT STAMPED "1.072002 LS 11434 PT 47"
48 / 1.073008	528473.993	850520.023	SET COOT TYPE 2 MONUMENT STAMPED "1.073008 LS 11434 PT 48"
49 / 1.072006	528381.524	850943.525	SET COOT TYPE 2 MONUMENT STAMPED "1.072006 LS 11434 PT 49"
50 / 1.074003	528683.337	850664.073	SET COOT TYPE 2 MONUMENT STAMPED "1.074003 LS 11434 PT 50"
51 / 1.076003	527190.007	850544.265	SET COOT TYPE 2 MONUMENT STAMPED "1.076003 LS 11434 PT 51"
52 / 1.078003	527401.942	850628.358	SET COOT TYPE 2 MONUMENT STAMPED "1.078003 LS 11434 PT 52"
53 / 1.072006	528283.012	850662.074	SET COOT 3 1/4" BRASS DISC IN CONCRETE STAMPED "1.072006 LS 11434 PT 53"
54 / 1.071005	528235.740	850791.378	SET COOT TYPE 2 MONUMENT STAMPED "1.071005 LS 11434 PT 54"
55 / 1.070004	528594.994	850812.290	SET COOT TYPE 2 MONUMENT STAMPED "1.070004 LS 11434 PT 55"
56 / 4.072000	528286.561	850259.281	SET COOT TYPE 2 MONUMENT STAMPED "4.072000 LS 11434 PT 56"
60 / 4.077032	527379.503	850796.821	SET COOT TYPE 1 MONUMENT STAMPED "4.077032 PLS 11434"
61 / 4.078034	527508.788	850382.567	SET COOT TYPE 1 MONUMENT STAMPED "4.078034"
70 / 1.071018	528046.710	850076.813	SET COOT TYPE 2 MONUMENT STAMPED "GPS 1.071018 LS 11434"
71 / 1.070015	528647.282	850771.435	SET COOT TYPE 2 MONUMENT STAMPED "GPS 71"
86 / 1.087007	525069.356	850065.448	SET COOT TYPE 1 MONUMENT (DESTROYED)
87 / 1.066010	525052.880	850354.114	SET COOT TYPE 1 MONUMENT STAMPED "GPS 1.066010 LS 11434"
88 / 1.087014	525078.788	850660.191	SET COOT TYPE 1 MONUMENT STAMPED "GPS 1.087014 LS 11434"
89 / 1.087018	525081.158	850061.569	SET COOT TYPE 1 MONUMENT STAMPED "GPS 1.087018 LS 11434"
90 / 1.086021	525067.271	850411.253	SET COOT TYPE 1 MONUMENT STAMPED "GPS 1.086021 LS 11434"
91 / 1.087024	525077.786	850712.584	SET COOT TYPE 1 MONUMENT STAMPED "GPS 1.087024 LS 11434"
93 / 1.084048	525227.296	850953.172	FOUND 3 1/4" ALUMINUM DISC IN ACCESS COVER STAMPED "1.084048"
786	525037.223	850664.490	SET SCRIBED CROSS IN CONCRETE MARKED "786"
329	525487.342	850532.561	SET 1 1/2" ALUMINUM CAP ON #5 REBAR STAMPED "329 LS 11434"

## TABULATION OF LAND CORNERS

POINT	NORTHING	EASTING	DESCRIPTION OF MONUMENTS
101	527885.325	850090.087	FOUND 1 1/2" DIAMETER AXLE IN RANGE BOX, N.W. COR. SEC. 12, T3S, R66W
102	525477.194	850703.542	FOUND 3 1/4" ALUMINUM CAP IN RANGE BOX, E 1/4 COR. SEC. 12, T3S, R66W
103	524671.358	850704.517	FOUND 3 1/4" ALUMINUM CAP IN RANGE BOX, S.W. COR. SEC. 12, T3S, R66W
104	523688.244	850704.517	FOUND 3 1/4" ALUMINUM CAP IN MONUMENT BOX, W 1/4 COR. SEC. 12, T3S, R66W
105	523573.246	851512.041	FOUND BRASS CAP IN MONUMENT BOX, CTR 1/4 COR. SEC. 12, T3S, R66W
106	524684.038	852318.524	FOUND 3 1/4" ALUMINUM CAP IN MONUMENT BOX, N.E. COR. SEC. 12, T3S, R66W
107	525488.818	852313.541	FOUND 3 1/4" ALUMINUM CAP IN MONUMENT BOX, E 1/4 COR. SEC. 12, T3S, R66W
108	526293.758	852310.159	FOUND 3 1/4" ALUMINUM CAP IN MONUMENT BOX, N.E. COR. SEC. 12, T3S, R66W
109	525878.604	852319.387	FOUND 3 1/4" ALUMINUM CAP IN MONUMENT BOX, E 1/4 COR. SEC. 12, T3S, R66W
110	528291.815	851504.579	FOUND 3 1/4" ALUMINUM CAP IN MONUMENT BOX, N.E. COR. SEC. 12, T3S, R66W
111	527089.153	850702.718	FOUND 3 1/4" ALUMINUM CAP IN CONCRETE "1689 LS 23618, N 1/4 COR. SEC. 12, T3S, R66W
112	524670.021	850900.043	FOUND 1" DIAMETER AXLE IN RANGE BOX, S 1/4 COR. SEC. 12, T3S, R66W
113	525071.329	850899.563	FOUND #8 REBAR IN RANGE BOX, CS 1/16 COR. SEC. 12, T3S, R66W
114	525472.314	850496.894	FOUND #8 REBAR IN RANGE BOX, CW 1/16 COR. SEC. 12, T3S, R66W
115	523073.215	852323.169	FOUND CROSS MARKED ON STONE IN MONUMENT BOX, S.E. COR. SEC. 12, T3S, R66W
116	525483.001	851510.214	FOUND 3 1/4" ALUMINUM CAP IN RANGE BOX, CTR 1/4 COR. SEC. 12, T3S, R66W
118	525878.961	850702.901	SET COOT TYPE 2A MONUMENT "LS 11434", N 1/16 COR. S2/S1, T3S, R66W
119	527084.355	850898.864	FOUND 3 1/4" ALUMINUM CAP ON 2 1/2" PIPE, CTR 1/4 COR. SEC. 12, T3S, R66W
120	527887.072	850893.300	SET COOT TYPE 2A MONUMENT "LS 11434", N 1/4 COR. SEC. 12, T3S, R66W
121	527483.594	850901.461	FOUND 3 1/4" ALUMINUM CAP IN RANGE BOX, N 1/16 COR. S34/S33, T3S, R66W
122	526679.516	850902.927	FOUND 3 1/4" ALUMINUM CAP IN RANGE BOX, S 1/16 COR. S34/S33, T3S, R66W
123	525284.237	850897.389	FOUND 1" IRON PIPE FLUSH WITH GROUND LEVEL, N 1/4 COR. SEC. 12, T3S, R66W
125	525864.791	857483.034	FOUND 2" STEEL CAP IN RANGE BOX, W 1/16 COR. S4/S3, T3S, R66W
126	525482.305	857483.997	FOUND 3 1/4" ALUMINUM CAP ON A REBAR 1" ABOVE GROUND, N 1/4 COR. SEC. 12, T3S, R66W
127	525069.430	850904.451	FOUND 3 1/4" ALUMINUM CAP IN RANGE BOX, S 1/16 COR. S3/S2, T3S, R66W
128	525074.454	850704.041	FOUND #3 REBAR 1" BELOW ASPHALT, S 1/16 COR. S2/S1, T3S, R66W
129	525070.059	850295.725	FOUND #8 REBAR IN RANGE BOX, C-W-SW 1/64 COR. SEC. 2, T3S, R66W
130	525070.707	850497.018	FOUND #8 REBAR IN RANGE BOX, SW 1/16 COR. SEC. 2, T3S, R66W
131	525473.866	850899.181	FOUND 3 1/4" ALUMINUM CAP IN RANGE BOX "1992 PLS 11434", C 1/4 SEC. 12, T3S, R66W
151	526270.834	857483.365	FOUND 3 1/4" ALUMINUM CAP IN RANGE BOX "1989 PLS 14157", N.W. COR. SEC. 12, T3S, R66W
152	526258.378	856678.599	FOUND 3 1/4" ALUMINUM CAP IN RANGE BOX, S 1/4 COR. SEC. 12, T3S, R66W
153	526283.897	855874.779	FOUND 1" DIAMETER AXLE IN RANGE BOX, S.W. COR. SEC. 12, T3S, R66W
154	526258.784	855071.113	FOUND 3 1/4" ALUMINUM CAP ON 2 1/2" PIPE IN RANGE BOX, S 1/4 COR. SEC. 12, T3S, R66W
155	527084.374	855069.811	FOUND 3 1/4" ALUMINUM CAP ON 2 1/2" PIPE IN RANGE BOX, CTR 1/4 COR. SEC. 12, T3S, R66W
156	527869.133	855068.466	FOUND 3 1/4" ALUMINUM CAP IN RANGE BOX, N 1/4 COR. SEC. 12, T3S, R66W
157	527867.582	855874.822	FOUND 2 1/2" CAP ON 2" PIPE IN RANGE BOX, N.E. COR. SEC. 12, T3S, R66W
158	527066.901	855874.705	SET COOT TYPE 2A MONUMENT "LS 11434", E 1/4 COR. SEC. 12, T3S, R66W
159	527069.465	856679.627	SET COOT TYPE 2A MONUMENT "LS 11434", CTR 1/4 COR. SEC. 12, T3S, R66W
161	527075.651	857483.748	FOUND 1 1/4" IRON PIPE, E 1/4 COR. SEC. 12, T3S, R66W
162	524683.321	851512.566	FOUND 3 1/4" ALUMINUM CAP IN RANGE BOX, WITNESS CAP N 1/4 COR. SEC. 12, T3S, R66W
163	524677.227	851512.590	NOT SET, N 1/4 COR. SEC. 12, T3S, R66W, PER PLS#12111 10/8/1973 AND PLS#17468 8/1991
171	528689.007	858283.385	NOT SET, N 1/4 COR. SEC. 12, T3S, R66W, PER PLS#7104 12/22/1978
172	527382.490	858287.560	FOUND CITY OF THORNTON 3 1/4" ALUMINUM CAP IN RANGE BOX, CTR 1/4 COR. SEC. 27, T3S, R66W
173	527078.619	858287.372	FOUND 3 1/4" ALUMINUM CAP IN RANGE BOX, N 1/4 COR. SEC. 34, T3S, R66W
176	527081.217	850902.554	FOUND 3 1/4" ALUMINUM CAP IN RANGE BOX, CTR 1/4 COR. SEC. 34, T3S, R66W
409	525488.529	858289.284	FOUND 3 1/4" ALUMINUM CAP IN RANGE BOX, CTR 1/4 COR. SEC. 3, T3S, R66W
410	525870.757	858288.951	FOUND 2" DIAMETER IRON ROD IN RANGE BOX, CN 1/16 COR. SEC. 12, T3S, R66W
412	528275.170	858288.638	FOUND 3 1/4" ALUMINUM CAP IN RANGE BOX, S 1/4 COR. SEC. 34, T3S, R66W
413	528277.767	850903.322	FOUND 2" DIAMETER IRON ROD IN RANGE BOX, S.E. COR. SEC. 34, T3S, R66W
414	525871.750	850904.020	FOUND 3 1/4" ALUMINUM CAP IN RANGE BOX, N 1/16 COR. SEC. 12, T3S, R66W
415	525470.738	850904.684	SET COOT TYPE 2A MONUMENT "LS 11434", E 1/4 COR. SEC. 12, T3S, R66W
424	526290.905	850702.328	FOUND COOT 3 1/4" ALUM. CAP IN MONUMENT BOX "1989 LS 22571", S.W. COR. SEC. 36, T3S, R66W
443	526677.004	858288.062	FOUND 3 1/4" ALUMINUM CAP ON 2 1/2" PIPE IN RANGE BOX, CS 1/16 COR. SEC. 34, T3S, R66W
454	525693.211	850894.818	FOUND 3 1/4" BRASS CAP IN RANGE BOX, E 1/4 COR. SEC. 27, T3S, R66W

THE STATE OF TEXAS, COUNTY OF DALLAS, BEING THE PLACE WHEREIN THE ABOVE DESCRIBED LANDS ARE LOCATED.  
 I, \_\_\_\_\_, COUNTY CLERK, DO HEREBY CERTIFY THAT THE ABOVE IS A TRUE AND CORRECT COPY OF THE ORIGINAL RECORD AS THE SAME APPEARS IN THE PUBLIC RECORDS OF THIS COUNTY.  
 \_\_\_\_\_  
 COUNTY CLERK

# CONTROL AND MONUMENTATION SHEET

ALL COORDINATES LISTED ARE METRIC, ON STATE PLANE COORDINATE SYSTEM

FED. ROAD DISTRICT	DIVISION	PROJECT NUMBER	SHEET NUMBER
VI	COLL	M-R(0)25-1(07) SH 270 EXT.	3A-3
REVISIONS			
2-5	1/20/95	TOTAL UPDATE (ALL SHEETS)	ZBS
3-3	3/26/95	SHEETS 30, 3E	ZBS
4-1	8/27/98	SHEETS 3A-2, 3A-4	ZBS

TABULATION OF TRAVERSE CONTROL POINTS

POINT	NORTHING	EASTING	DESCRIPTION OF MONUMENTS	POINT	NORTHING	EASTING	DESCRIPTION OF MONUMENTS	POINT	NORTHING	EASTING	DESCRIPTION OF MONUMENTS	POINT	NORTHING	EASTING	DESCRIPTION OF MONUMENTS
101	52758.87	81120.83	SET COOT TYPE 1 MONUMENT DESTROYED	337	52598.130	95241.980	SET ZERRO CROSS ON CONCRETE WALK MARKED "31"	553	52717.131	95251.524	SET COOT TYPE 1 MONUMENT STAMPEP "333 1.079003 PLS 11434"	779	52915.228	95687.745	SET ZERRO CROSS IN CONCRETE MARKED "79"
102	52758.87	81120.83	SET COOT TYPE 1 MONUMENT DESTROYED	338	52598.285	95242.035	SET ZERRO CROSS ON CONCRETE WALK MARKED "32"	554	52717.286	95251.679	SET COOT TYPE 1 MONUMENT STAMPEP "334 1.079003 PLS 11434"	780	52915.383	95687.890	SET ZERRO CROSS IN CONCRETE MARKED "80"
103	52758.87	81120.83	SET COOT TYPE 1 MONUMENT DESTROYED	339	52598.440	95242.140	SET ZERRO CROSS ON CONCRETE WALK MARKED "33"	555	52717.441	95251.813	SET COOT TYPE 1 MONUMENT STAMPEP "335 1.079003 PLS 11434"	781	52915.538	95688.035	SET ZERRO CROSS IN CONCRETE MARKED "81"
104	52758.87	81120.83	SET COOT TYPE 1 MONUMENT DESTROYED	340	52598.595	95242.245	SET ZERRO CROSS ON CONCRETE WALK MARKED "34"	556	52717.596	95251.947	SET COOT TYPE 1 MONUMENT STAMPEP "336 1.079003 PLS 11434"	782	52915.693	95688.180	SET ZERRO CROSS IN CONCRETE MARKED "82"
105	52758.87	81120.83	SET COOT TYPE 1 MONUMENT DESTROYED	341	52598.750	95242.350	SET ZERRO CROSS ON CONCRETE WALK MARKED "35"	557	52717.751	95252.081	SET COOT TYPE 1 MONUMENT STAMPEP "337 1.079003 PLS 11434"	783	52915.848	95688.325	SET ZERRO CROSS IN CONCRETE MARKED "83"
106	52758.87	81120.83	SET COOT TYPE 1 MONUMENT DESTROYED	342	52598.905	95242.455	SET ZERRO CROSS ON CONCRETE WALK MARKED "36"	558	52717.906	95252.215	SET COOT TYPE 1 MONUMENT STAMPEP "338 1.079003 PLS 11434"	784	52916.003	95688.470	SET ZERRO CROSS IN CONCRETE MARKED "84"
107	52758.87	81120.83	SET COOT TYPE 1 MONUMENT DESTROYED	343	52599.060	95242.560	SET ZERRO CROSS ON CONCRETE WALK MARKED "37"	559	52718.061	95252.349	SET COOT TYPE 1 MONUMENT STAMPEP "339 1.079003 PLS 11434"	785	52916.158	95688.615	SET ZERRO CROSS IN CONCRETE MARKED "85"
108	52758.87	81120.83	SET COOT TYPE 1 MONUMENT DESTROYED	344	52599.215	95242.665	SET ZERRO CROSS ON CONCRETE WALK MARKED "38"	560	52718.216	95252.483	SET COOT TYPE 1 MONUMENT STAMPEP "340 1.079003 PLS 11434"	786	52916.313	95688.760	SET ZERRO CROSS IN CONCRETE MARKED "86"
109	52758.87	81120.83	SET COOT TYPE 1 MONUMENT DESTROYED	345	52599.370	95242.770	SET ZERRO CROSS ON CONCRETE WALK MARKED "39"	561	52718.371	95252.617	SET COOT TYPE 1 MONUMENT STAMPEP "341 1.079003 PLS 11434"	787	52916.468	95688.905	SET ZERRO CROSS IN CONCRETE MARKED "87"
110	52758.87	81120.83	SET COOT TYPE 1 MONUMENT DESTROYED	346	52599.525	95242.875	SET ZERRO CROSS ON CONCRETE WALK MARKED "40"	562	52718.526	95252.751	SET COOT TYPE 1 MONUMENT STAMPEP "342 1.079003 PLS 11434"	788	52916.623	95689.050	SET ZERRO CROSS IN CONCRETE MARKED "88"
111	52758.87	81120.83	SET COOT TYPE 1 MONUMENT DESTROYED	347	52599.680	95242.980	SET ZERRO CROSS ON CONCRETE WALK MARKED "41"	563	52718.681	95252.885	SET COOT TYPE 1 MONUMENT STAMPEP "343 1.079003 PLS 11434"	789	52916.778	95689.195	SET ZERRO CROSS IN CONCRETE MARKED "89"
112	52758.87	81120.83	SET COOT TYPE 1 MONUMENT DESTROYED	348	52599.835	95243.085	SET ZERRO CROSS ON CONCRETE WALK MARKED "42"	564	52718.836	95253.019	SET COOT TYPE 1 MONUMENT STAMPEP "344 1.079003 PLS 11434"	790	52916.933	95689.340	SET ZERRO CROSS IN CONCRETE MARKED "90"
113	52758.87	81120.83	SET COOT TYPE 1 MONUMENT DESTROYED	349	52599.990	95243.190	SET ZERRO CROSS ON CONCRETE WALK MARKED "43"	565	52718.991	95253.153	SET COOT TYPE 1 MONUMENT STAMPEP "345 1.079003 PLS 11434"	791	52917.088	95689.485	SET ZERRO CROSS IN CONCRETE MARKED "91"
114	52758.87	81120.83	SET COOT TYPE 1 MONUMENT DESTROYED	350	52600.145	95243.295	SET ZERRO CROSS ON CONCRETE WALK MARKED "44"	566	52719.146	95253.287	SET COOT TYPE 1 MONUMENT STAMPEP "346 1.079003 PLS 11434"	792	52917.243	95689.630	SET ZERRO CROSS IN CONCRETE MARKED "92"
115	52758.87	81120.83	SET COOT TYPE 1 MONUMENT DESTROYED	351	52600.300	95243.400	SET ZERRO CROSS ON CONCRETE WALK MARKED "45"	567	52719.301	95253.421	SET COOT TYPE 1 MONUMENT STAMPEP "347 1.079003 PLS 11434"	793	52917.398	95689.775	SET ZERRO CROSS IN CONCRETE MARKED "93"
116	52758.87	81120.83	SET COOT TYPE 1 MONUMENT DESTROYED	352	52600.455	95243.505	SET ZERRO CROSS ON CONCRETE WALK MARKED "46"	568	52719.456	95253.555	SET COOT TYPE 1 MONUMENT STAMPEP "348 1.079003 PLS 11434"	794	52917.495	95689.920	SET ZERRO CROSS IN CONCRETE MARKED "94"
117	52758.87	81120.83	SET COOT TYPE 1 MONUMENT DESTROYED	353	52600.610	95243.610	SET ZERRO CROSS ON CONCRETE WALK MARKED "47"	569	52719.611	95253.689	SET COOT TYPE 1 MONUMENT STAMPEP "349 1.079003 PLS 11434"	795	52917.592	95690.065	SET ZERRO CROSS IN CONCRETE MARKED "95"
118	52758.87	81120.83	SET COOT TYPE 1 MONUMENT DESTROYED	354	52600.765	95243.715	SET ZERRO CROSS ON CONCRETE WALK MARKED "48"	570	52719.766	95253.823	SET COOT TYPE 1 MONUMENT STAMPEP "350 1.079003 PLS 11434"	796	52917.693	95690.210	SET ZERRO CROSS IN CONCRETE MARKED "96"
119	52758.87	81120.83	SET COOT TYPE 1 MONUMENT DESTROYED	355	52600.920	95243.820	SET ZERRO CROSS ON CONCRETE WALK MARKED "49"	571	52719.921	95253.957	SET COOT TYPE 1 MONUMENT STAMPEP "351 1.079003 PLS 11434"	797	52917.794	95690.355	SET ZERRO CROSS IN CONCRETE MARKED "97"
120	52758.87	81120.83	SET COOT TYPE 1 MONUMENT DESTROYED	356	52601.075	95243.925	SET ZERRO CROSS ON CONCRETE WALK MARKED "50"	572	52720.076	95254.091	SET COOT TYPE 1 MONUMENT STAMPEP "352 1.079003 PLS 11434"	798	52917.895	95690.500	SET ZERRO CROSS IN CONCRETE MARKED "98"
121	52758.87	81120.83	SET COOT TYPE 1 MONUMENT DESTROYED	357	52601.230	95244.030	SET ZERRO CROSS ON CONCRETE WALK MARKED "51"	573	52720.231	95254.225	SET COOT TYPE 1 MONUMENT STAMPEP "353 1.079003 PLS 11434"	799	52917.996	95690.645	SET ZERRO CROSS IN CONCRETE MARKED "99"
122	52758.87	81120.83	SET COOT TYPE 1 MONUMENT DESTROYED	358	52601.385	95244.135	SET ZERRO CROSS ON CONCRETE WALK MARKED "52"	574	52720.386	95254.359	SET COOT TYPE 1 MONUMENT STAMPEP "354 1.079003 PLS 11434"	800	52918.097	95690.790	SET ZERRO CROSS IN CONCRETE MARKED "100"
123	52758.87	81120.83	SET COOT TYPE 1 MONUMENT DESTROYED	359	52601.540	95244.240	SET ZERRO CROSS ON CONCRETE WALK MARKED "53"	575	52720.541	95254.493	SET COOT TYPE 1 MONUMENT STAMPEP "355 1.079003 PLS 11434"	801	52918.198	95690.935	SET ZERRO CROSS IN CONCRETE MARKED "101"
124	52758.87	81120.83	SET COOT TYPE 1 MONUMENT DESTROYED	360	52601.695	95244.345	SET ZERRO CROSS ON CONCRETE WALK MARKED "54"	576	52720.696	95254.627	SET COOT TYPE 1 MONUMENT STAMPEP "356 1.079003 PLS 11434"	802	52918.299	95691.080	SET ZERRO CROSS IN CONCRETE MARKED "102"
125	52758.87	81120.83	SET COOT TYPE 1 MONUMENT DESTROYED	361	52601.850	95244.450	SET ZERRO CROSS ON CONCRETE WALK MARKED "55"	577	52720.851	95254.761	SET COOT TYPE 1 MONUMENT STAMPEP "357 1.079003 PLS 11434"	803	52918.400	95691.225	SET ZERRO CROSS IN CONCRETE MARKED "103"
126	52758.87	81120.83	SET COOT TYPE 1 MONUMENT DESTROYED	362	52602.005	95244.555	SET ZERRO CROSS ON CONCRETE WALK MARKED "56"	578	52721.006	95254.895	SET COOT TYPE 1 MONUMENT STAMPEP "358 1.079003 PLS 11434"	804	52918.501	95691.370	SET ZERRO CROSS IN CONCRETE MARKED "104"
127	52758.87	81120.83	SET COOT TYPE 1 MONUMENT DESTROYED	363	52602.160	95244.660	SET ZERRO CROSS ON CONCRETE WALK MARKED "57"	579	52721.161	95255.029	SET COOT TYPE 1 MONUMENT STAMPEP "359 1.079003 PLS 11434"	805	52918.602	95691.515	SET ZERRO CROSS IN CONCRETE MARKED "105"
128	52758.87	81120.83	SET COOT TYPE 1 MONUMENT DESTROYED	364	52602.315	95244.765	SET ZERRO CROSS ON CONCRETE WALK MARKED "58"	580	52721.316	95255.163	SET COOT TYPE 1 MONUMENT STAMPEP "360 1.079003 PLS 11434"	806	52918.703	95691.660	SET ZERRO CROSS IN CONCRETE MARKED "106"
129	52758.87	81120.83	SET COOT TYPE 1 MONUMENT DESTROYED	365	52602.470	95244.870	SET ZERRO CROSS ON CONCRETE WALK MARKED "59"	581	52721.471	95255.297	SET COOT TYPE 1 MONUMENT STAMPEP "361 1.079003 PLS 11434"	807	52918.804	95691.805	SET ZERRO CROSS IN CONCRETE MARKED "107"
130	52758.87	81120.83	SET COOT TYPE 1 MONUMENT DESTROYED	366	52602.625	95244.975	SET ZERRO CROSS ON CONCRETE WALK MARKED "60"	582	52721.626	95255.431	SET COOT TYPE 1 MONUMENT STAMPEP "362 1.079003 PLS 11434"	808	52918.905	95691.950	SET ZERRO CROSS IN CONCRETE MARKED "108"
131	52758.87	81120.83	SET COOT TYPE 1 MONUMENT DESTROYED	367	52602.780	95245.080	SET ZERRO CROSS ON CONCRETE WALK MARKED "61"	583	52721.781	95255.565	SET COOT TYPE 1 MONUMENT STAMPEP "363 1.079003 PLS 11434"	809	52919.006	95692.095	SET ZERRO CROSS IN CONCRETE MARKED "109"
132	52758.87	81120.83	SET COOT TYPE 1 MONUMENT DESTROYED	368	52602.935	95245.185	SET ZERRO CROSS ON CONCRETE WALK MARKED "62"	584	52721.936	95255.699	SET COOT TYPE 1 MONUMENT STAMPEP "364 1.079003 PLS 11434"	810	52919.107	95692.240	SET ZERRO CROSS IN CONCRETE MARKED "110"
133	52758.87	81120.83	SET COOT TYPE 1 MONUMENT DESTROYED	369	52603.090	95245.290	SET ZERRO CROSS ON CONCRETE WALK MARKED "63"	585	52722.091	95255.833	SET COOT TYPE 1 MONUMENT STAMPEP "365 1.079003 PLS 11434"	811	52919.208	95692.385	SET ZERRO CROSS IN CONCRETE MARKED "111"
134	52758.87	81120.83	SET COOT TYPE 1 MONUMENT DESTROYED	370	52603.245	95245.395	SET ZERRO CROSS ON CONCRETE WALK MARKED "64"	586	52722.246	95255.967	SET COOT TYPE 1 MONUMENT STAMPEP "366 1.079003 PLS 11434"	812	52919.309	95692.530	SET ZERRO CROSS IN CONCRETE MARKED "112"
135	52758.87	81120.83	SET COOT TYPE 1 MONUMENT DESTROYED	371	52603.400	95245.500	SET ZERRO CROSS ON CONCRETE WALK MARKED "65"	587	52722.401	95256.101	SET COOT TYPE 1 MONUMENT STAMPEP "367 1.079003 PLS 11434"	813	52919.410	95692.675	SET ZERRO CROSS IN CONCRETE MARKED "113"
136	52758.87	81120.83	SET COOT TYPE 1 MONUMENT DESTROYED	372	52603.555	95245.605	SET ZERRO CROSS ON CONCRETE WALK MARKED "66"	588	52722.556	95256.235	SET COOT TYPE 1 MONUMENT STAMPEP "368 1.079003 PLS 11434"	814	52919.511	95692.820	SET ZERRO CROSS IN CONCRETE MARKED "114"
137	52758.87	81120.83	SET COOT TYPE 1 MONUMENT DESTROYED	373	52603.710	95245.710	SET ZERRO CROSS ON CONCRETE WALK MARKED "67"	589	52722.711	95256.369	SET COOT TYPE 1 MONUMENT STAMPEP "369 1.079003 PLS 11434"	815	52919.612	95692.965	SET ZERRO CROSS IN CONCRETE MARKED "115"
138	52758.87	81120.83	SET COOT TYPE 1 MONUMENT DESTROYED	374	52603.865	95245.815	SET ZERRO CROSS ON CONCRETE WALK MARKED "68"	590	52722.866	95256.503	SET COOT TYPE 1 MONUMENT STAMPEP "370 1.079003 PLS 11434"	816	52919.713	95693.110	SET ZERRO CROSS IN CONCRETE MARKED "116"
139	52758.87	81120.83	SET COOT TYPE 1 MONUMENT DESTROYED	375	52604.020	95245.920	SET ZERRO CROSS ON CONCRETE WALK MARKED "69"	591	52723.021	95256.637	SET COOT TYPE 1 MONUMENT STAMPEP "371 1.079003 PLS 11434"	817	52919.814	95693.255	SET ZERRO CROSS IN CONCRETE MARKED "117"
140	52758.87	81120.83	SET COOT TYPE 1 MONUMENT DESTROYED	376	52604.175	95246.025	SET ZERRO CROSS ON CONCRETE WALK MARKED "70"	592	52723.176	95256.771	SET COOT TYPE 1 MONUMENT STAMPEP "372 1.079003 PLS 11434"	818	52919.915	95693.400	SET ZERRO CROSS IN CONCRETE MARKED "118"
141	52758.87	81120.83	SET COOT TYPE 1 MONUMENT DESTROYED	377	52604.330	95246.130	SET ZERRO CROSS ON CONCRETE WALK MARKED "71"	593	52723.331	95256.905	SET COOT TYPE 1 MONUMENT STAMPEP "373 1.079003 PLS 11434"	819	52920.016	95693.545	SET ZERRO CROSS IN CONCRETE MARKED "119"
142	52758.87	81120.83	SET COOT TYPE 1 MONUMENT DESTROYED	378	52604.485	95246.235	SET ZERRO CROSS ON CONCRETE WALK MARKED "72"	594	52723.486	95257.039	SET COOT TYPE 1 MONUMENT STAMPEP "374 1.079003 PLS 11434"	820	52920.117	95693.690	SET ZERRO CROSS IN CONCRETE MARKED "120"
143	52758.87	81120.83	SET COOT TYPE 1 MONUMENT DESTROYED	379	52604.640	95246.340	SET ZERRO CROSS ON CONCRETE WALK MARKED "73"	595	52723.641	95257.173	SET COOT TYPE 1 MONUMENT STAMPEP "375 1.079003 PLS 11434"	821	52920.218	95693.835	SET ZERRO CROSS IN CONCRETE MARKED "121"
144	52758.87	81120.83	SET COOT TYPE 1 MONUMENT DESTROYED	380	52604.795	95246.445	SET ZERRO CROSS ON CONCRETE WALK MARKED "74"	596	52723.796	95257.307	SET COOT TYPE 1 MONUMENT STAMPEP "376 1.079003 PLS 11434"	822	52920.319	95693.980	SET ZERRO CROSS IN CONCRETE MARKED "122"
145	52758.87	81120.83	SET COOT TYPE 1 MONUMENT DESTROYED	381	52604.950	95246.550	SET ZERRO CROSS ON CONCRETE WALK MARKED "75"	597	52723.951	95257.441	SET COOT TYPE 1 MONUMENT STAMPEP "377 1.079003 PLS 11434"	823	52920.420	95694.125	

# CONTROL AND MONUMENTATION SHEET

ALL COORDINATES LISTED ARE METRIC, ON PROJECT SPECIFIC COORDINATE SYSTEM

FEED-ROAD REGION	DIVISION	PROJECT NUMBER	SHEET NUMBER
VI	COLO.	M-IR(CX)25-X(107) SH 270 EXT.	3A-4
REVISIONS			
3-5	1/20/95	TOTAL UPDATE (ALL SHEETS)	ZBS
3-6	3/06/95	SHEETS 30, 3E	ZBS
3-7	9/13/96	SHEETS 3A-2, 3A-4	ZBS

### TABULATION OF G.P.S. POINTS

POINT	NORTHING	EASTING	DESCRIPTION OF MONUMENTS
16 / 1.06040	218241.028	48008.264	SET COOT TYPE 2 MONUMENT STAMPED "OPS 1.06040 LS 11434"
17 / 1.06042	218974.488	47922.305	SET COOT TYPE 2 MONUMENT STAMPED "OPS 1.06042 LS 11434"
18 / 1.06043	220858.723	48518.224	SET COOT TYPE 2 MONUMENT STAMPED "OPS 1.06043 LS 11434"
19 / 1.07405	221900.861	47888.187	SET COOT TYPE 2 MONUMENT STAMPED "OPS 1.07405 LS 11434"
20 / 1.07303	221844.355	48257.225	SET COOT TYPE 2 MONUMENT STAMPED "OPS 1.07303 LS 11434"
21 / 1.07023	221274.911	48777.772	SET COOT TYPE 2 MONUMENT STAMPED "OPS 1.07023 LS 11434"
22 / 1.07022	221138.985	48293.828	SET COOT TYPE 2 MONUMENT STAMPED "OPS 1.07022 LS 11434"
23 / 1.07020	221270.348	48808.040	SET COOT TYPE 2 MONUMENT (DESTROYED)
24 / 1.07101	221328.414	48488.840	SET COOT TYPE 2 MONUMENT STAMPED "OPS 1.07101 LS 11434"
25 / 1.07007	221130.784	48101.807	FOUND COOT 1 1/2" ALUMINUM CAP STAMPED "418"
26 / 1.06907	220883.906	44883.822	SET COOT TYPE 2A MONUMENT STAMPED "OPS 1.06907 LS 11434"
27 / 1.07204	221858.379	44878.281	FOUND COOT 3 1/4" ALUMINUM CAP STAMPED "442" (DESTROYED)
28 / 1.07502	222112.426	44388.923	SET COOT TYPE 2 MONUMENT STAMPED "OPS 1.07502 LS 11434"
29 / 1.07603	222448.715	44481.781	SET COOT TYPE 2 MONUMENT STAMPED "OPS 1.07603 LS 11434"
30 / 1.06007	222138.833	44883.309	FOUND 1 1/2" DIAMETER AXLE IN RANGE BOX, N.W. COR. SEC. 30, T2S, R6W
31 / 1.06003	222002.324	44388.875	SET COOT TYPE 2 MONUMENT STAMPED "OPS 1.06003 LS 11434"
32 / 1.06403	222828.130	44287.848	SET 3 1/4" ALUM. DISC IN CONC. WALK AT BRIDGE ABUTMENT STAMPED "OPS 1.06403 PLS 11434"
33 / 1.06407	222881.498	44888.248	SET COOT TYPE 2 MONUMENT STAMPED "OPS 1.06407 LS 11434"
34 / 4.07000	221228.737	44028.737	SET COOT TYPE 2 MONUMENT STAMPED "OPS 4.07000 LS 11434"
35 / 4.07206	221834.818	43484.428	SET 3 1/4" ALUMINUM DISC ON EXISTING REBAR (DESTROYED)
36 / 4.07407	221810.107	43808.822	FOUND COOT 3 1/4" ALUMINUM CAP STAMPED "478"
37 / 4.07203	222188.410	41728.880	SET COOT TYPE 2 MONUMENT STAMPED "OPS 4.07203 LS 11434"
38 / 4.07400	222018.381	43887.182	SET COOT TYPE 2 MONUMENT STAMPED "OPS 4.07400 LS 11434"
39 / 4.07200	222818.887	43888.877	SET COOT TYPE 2 MONUMENT STAMPED "OPS 4.07200 LS 11434"
40 / 4.07206	221832.879	42488.824	SET COOT TYPE 1 MONUMENT STAMPED "OPS 4.07206 LS 11434"
41 / 4.07608	222270.888	42488.875	SET COOT TYPE 1 MONUMENT STAMPED "OPS 4.07608 LS 11434"
42 / 1.07304	221888.581	44810.583	SET COOT TYPE 1 MONUMENT STAMPED "OPS 1.07304 LS 11434"
43 / 1.07105	221458.512	44878.704	SET 3 1/4" ALUM. DISC IN HEADBALL STAMPED "1.07105 PLS 11434"
44 / 1.07003	221113.808	44808.810	SET 3 1/4" COOT ALUM. DISC IN BRIDGE STRUCT. STAMPED "LS 11434"
45 / 1.06903	220882.411	44881.812	SET 3 1/4" ALUM. DISC IN NE/S WALL STAMPED "1.06903 PLS 11434"
46 / 1.07200	221813.743	44178.126	SET COOT TYPE 2 MONUMENT STAMPED "OPS 1.07200 LS 11434 PT 48"
47 / 1.07302	221838.802	44388.303	SET COOT TYPE 2 MONUMENT STAMPED "OPS 1.07302 LS 11434 PT 47"
48 / 1.07305	221727.708	44823.182	SET COOT TYPE 2 MONUMENT STAMPED "OPS 1.07305 LS 11434 PT 46"
49 / 1.07206	221832.216	44728.715	SET COOT TYPE 2 MONUMENT STAMPED "OPS 1.07206 LS 11434 PT 45"
50 / 1.07403	222088.134	44438.148	SET COOT TYPE 2 MONUMENT STAMPED "OPS 1.07403 LS 11434 PT 44"
51 / 1.07603	222448.885	44447.484	SET COOT TYPE 2 MONUMENT STAMPED "OPS 1.07603 LS 11434 PT 43"
52 / 1.07803	222882.588	44441.674	SET COOT TYPE 2 MONUMENT STAMPED "OPS 1.07803 LS 11434 PT 42"
53 / 1.07208	221533.863	44888.248	SET COOT 3 1/4" BRASS DISC IN CONCRETE STAMPED "OPS 1.07208 LS 11434 PT 53"
54 / 1.07105	221468.388	44888.131	SET COOT TYPE 2 MONUMENT STAMPED "OPS 1.07105 LS 11434 PT 54"
55 / 1.07004	221448.575	44818.438	SET COOT TYPE 2 MONUMENT STAMPED "OPS 1.07004 LS 11434 PT 55"
56 / 4.07200	221837.232	44883.812	SET COOT TYPE 2 MONUMENT STAMPED "OPS 4.07200 LS 11434 PT 56"
57 / 4.07302	222830.426	44888.861	SET COOT TYPE 1 MONUMENT STAMPED "OPS 4.07302 PLS 11434"
58 / 4.07804	222877.738	44184.710	SET COOT TYPE 1 MONUMENT STAMPED "OPS 4.07804"
59 / 1.07101	221387.236	44888.381	SET COOT TYPE 2 MONUMENT STAMPED "OPS 70"
60 / 1.07005	221087.582	44874.813	SET COOT TYPE 2 MONUMENT STAMPED "OPS 71"
61 / 1.06707	220340.254	44888.588	SET COOT TYPE 1 MONUMENT (DESTROYED)
62 / 1.06910	220303.288	48137.388	SET COOT TYPE 1 MONUMENT STAMPED "OPS 1.06910 LS 11434"
63 / 1.06714	220328.182	48483.543	SET COOT TYPE 1 MONUMENT STAMPED "OPS 1.06714 LS 11434"
64 / 1.06718	220331.582	48887.114	SET COOT TYPE 1 MONUMENT STAMPED "OPS 1.06718 LS 11434"
65 / 1.06821	220318.270	48214.563	SET COOT TYPE 1 MONUMENT STAMPED "OPS 1.06821 LS 11434"
66 / 1.06724	220328.129	48818.888	SET COOT TYPE 1 MONUMENT STAMPED "OPS 1.06724 LS 11434"
67 / 1.06848	221847.888	48787.282	FOUND 3 1/4" ALUMINUM DISC IN ACCESS COVER STAMPED "1.06848"
708	220287.887	44488.818	SET SCRIBED CROSS IN CONCRETE MARKED "708"
838	220737.830	44328.854	SET 1 1/2" ALUMINUM CAP ON #8 REBAR STAMPED "838 LS 11434"

### TABULATION OF LAND CORNERS

POINT	NORTHING	EASTING	DESCRIPTION OF MONUMENTS
90 / 1.08007	223138.833	44883.309	FOUND 1 1/2" DIAMETER AXLE IN RANGE BOX, N.W. COR. SEC. 30, T2S, R6W
101	220727.879	48887.134	FOUND 3 1/4" ALUMINUM CAP IN RANGE BOX, E 1/4 COR. SEC. 2, T2S, R6W
102	218822.156	48888.108	FOUND 3 1/4" ALUMINUM CAP IN RANGE BOX, S.W. COR. SEC. 2, T2S, R6W
103	218118.380	48810.108	FOUND 3 1/4" ALUMINUM CAP IN MONUMENT BOX, W 1/4 COR. SEC. 12, T2S, R6W
104	218123.884	47318.818	FOUND BRASS CAP IN MONUMENT BOX, CTR 1/4 COR. SEC. 12, T2S, R6W
105	218834.338	48128.488	FOUND 3 1/4" ALUMINUM CAP IN MONUMENT BOX, N.E. COR. SEC. 12, T2S, R6W
106	220728.306	48117.502	FOUND 3 1/4" ALUMINUM CAP IN MONUMENT BOX, E 1/4 COR. SEC. 1, T2S, R6W
107	221844.431	48114.128	FOUND 3 1/4" ALUMINUM CAP IN MONUMENT BOX, N.E. COR. SEC. 1, T2S, R6W
108	218128.722	48123.860	FOUND 3 1/4" ALUMINUM CAP IN MONUMENT BOX, E 1/4 COR. SEC. 12, T2S, R6W
109	221842.887	47318.888	FOUND 3 1/4" ALUMINUM CAP IN CONCRETE "1888 LS 20818, N 1/4 COR. SEC. 1, T2S, R6W
110	222340.888	48888.888	FOUND 3 1/4" ALUM. CAP "88 BAYR PLS 8877", E 1/4 COR. SEC. 38, T2S, R6W
111	218830.320	48783.481	FOUND 1" DIAMETER AXLE IN RANGE BOX, S 1/4 COR. SEC. 2, T2S, R6W
112	220322.331	48782.881	FOUND #8 REBAR IN RANGE BOX, CS 1/18 COR. SEC. 2, T2S, R6W
113	218830.320	48783.481	FOUND #8 REBAR IN RANGE BOX, CS 1/18 COR. SEC. 2, T2S, R6W
114	218832.148	48127.133	FOUND CROSS MARKED ON STONE IN MONUMENT BOX, S.E. COR. SEC. 12, T2S, R6W
115	220722.487	47318.881	FOUND 3 1/4" ALUMINUM CAP IN RANGE BOX, CTR 1/4 COR. SEC. 1, T2S, R6W
116	221128.538	48888.483	SET COOT TYPE 3A MONUMENT "LS 11434", N 1/18 COR. SEC. 35, T2S, R6W
117	222328.208	48788.483	FOUND 3 1/4" ALUMINUM CAP ON 2 1/2" PIPE, CTR 1/4 COR. SEC. 35, T2S, R6W
118	222328.208	48788.483	SET COOT TYPE 3A MONUMENT "LS 11434", N 1/4 COR. SEC. 35, T2S, R6W
119	222328.208	48788.483	FOUND 3 1/4" ALUMINUM CAP IN RANGE BOX, N 1/18 COR. SEC. 35, T2S, R6W
120	222328.208	48788.483	FOUND 3 1/4" ALUMINUM CAP IN RANGE BOX, N 1/18 COR. SEC. 35, T2S, R6W
121	222328.208	48788.483	FOUND 3 1/4" ALUMINUM CAP IN RANGE BOX, S 1/18 COR. SEC. 35, T2S, R6W
122	222328.208	48788.483	FOUND 3 1/4" ALUMINUM CAP IN RANGE BOX, N 1/18 COR. SEC. 35, T2S, R6W
123	222328.208	48788.483	FOUND 3 1/4" ALUMINUM CAP IN RANGE BOX, S 1/18 COR. SEC. 35, T2S, R6W
124	222328.208	48788.483	FOUND 3 1/4" ALUMINUM CAP IN RANGE BOX, N 1/18 COR. SEC. 35, T2S, R6W
125	222328.208	48788.483	FOUND 3 1/4" ALUMINUM CAP IN RANGE BOX, S 1/18 COR. SEC. 35, T2S, R6W
126	222328.208	48788.483	FOUND 3 1/4" ALUMINUM CAP IN RANGE BOX, N 1/18 COR. SEC. 35, T2S, R6W
127	222328.208	48788.483	FOUND 3 1/4" ALUMINUM CAP IN RANGE BOX, S 1/18 COR. SEC. 35, T2S, R6W
128	222328.208	48788.483	FOUND 3 1/4" ALUMINUM CAP ON A REBAR 1" ABOVE GROUND, W 1/4 COR. SEC. 3, T2S, R6W
129	222328.208	48788.483	FOUND 3 1/4" ALUMINUM CAP IN RANGE BOX, S 1/18 COR. SEC. 35, T2S, R6W
130	222328.208	48788.483	FOUND 3 1/4" ALUMINUM CAP IN RANGE BOX, S 1/18 COR. SEC. 35, T2S, R6W
131	222328.208	48788.483	FOUND 3 1/4" ALUMINUM CAP IN RANGE BOX, S 1/18 COR. SEC. 35, T2S, R6W
132	222328.208	48788.483	FOUND 3 1/4" ALUMINUM CAP IN RANGE BOX, S 1/18 COR. SEC. 35, T2S, R6W
133	222328.208	48788.483	FOUND 3 1/4" ALUMINUM CAP IN RANGE BOX, S 1/18 COR. SEC. 35, T2S, R6W
134	222328.208	48788.483	FOUND 3 1/4" ALUMINUM CAP IN RANGE BOX, S 1/18 COR. SEC. 35, T2S, R6W
135	222328.208	48788.483	FOUND 3 1/4" ALUMINUM CAP IN RANGE BOX, S 1/18 COR. SEC. 35, T2S, R6W
136	222328.208	48788.483	FOUND 3 1/4" ALUMINUM CAP IN RANGE BOX, S 1/18 COR. SEC. 35, T2S, R6W
137	222328.208	48788.483	FOUND 3 1/4" ALUMINUM CAP IN RANGE BOX, S 1/18 COR. SEC. 35, T2S, R6W
138	222328.208	48788.483	FOUND 3 1/4" ALUMINUM CAP IN RANGE BOX, S 1/18 COR. SEC. 35, T2S, R6W
139	222328.208	48788.483	FOUND 3 1/4" ALUMINUM CAP IN RANGE BOX, S 1/18 COR. SEC. 35, T2S, R6W
140	222328.208	48788.483	FOUND 3 1/4" ALUMINUM CAP IN RANGE BOX, S 1/18 COR. SEC. 35, T2S, R6W
141	222328.208	48788.483	FOUND 3 1/4" ALUMINUM CAP IN RANGE BOX, S 1/18 COR. SEC. 35, T2S, R6W
142	222328.208	48788.483	FOUND 3 1/4" ALUMINUM CAP IN RANGE BOX, S 1/18 COR. SEC. 35, T2S, R6W
143	222328.208	48788.483	FOUND 3 1/4" ALUMINUM CAP IN RANGE BOX, S 1/18 COR. SEC. 35, T2S, R6W
144	222328.208	48788.483	FOUND 3 1/4" ALUMINUM CAP IN RANGE BOX, S 1/18 COR. SEC. 35, T2S, R6W
145	222328.208	48788.483	FOUND 3 1/4" ALUMINUM CAP IN RANGE BOX, S 1/18 COR. SEC. 35, T2S, R6W
146	222328.208	48788.483	FOUND 3 1/4" ALUMINUM CAP IN RANGE BOX, S 1/18 COR. SEC. 35, T2S, R6W
147	222328.208	48788.483	FOUND 3 1/4" ALUMINUM CAP IN RANGE BOX, S 1/18 COR. SEC. 35, T2S, R6W
148	222328.208	48788.483	FOUND 3 1/4" ALUMINUM CAP IN RANGE BOX, S 1/18 COR. SEC. 35, T2S, R6W
149	222328.208	48788.483	FOUND 3 1/4" ALUMINUM CAP IN RANGE BOX, S 1/18 COR. SEC. 35, T2S, R6W
150	222328.208	48788.483	FOUND 3 1/4" ALUMINUM CAP IN RANGE BOX, S 1/18 COR. SEC. 35, T2S, R6W
151	222328.208	48788.483	FOUND 3 1/4" ALUMINUM CAP IN RANGE BOX, S 1/18 COR. SEC. 35, T2S, R6W
152	222328.208	48788.483	FOUND 3 1/4" ALUMINUM CAP IN RANGE BOX, S 1/18 COR. SEC. 35, T2S, R6W
153	222328.208	48788.483	FOUND 3 1/4" ALUMINUM CAP IN RANGE BOX, S 1/18 COR. SEC. 35, T2S, R6W
154	222328.208	48788.483	FOUND 3 1/4" ALUMINUM CAP IN RANGE BOX, S 1/18 COR. SEC. 35, T2S, R6W
155	222328.208	48788.483	FOUND 3 1/4" ALUMINUM CAP IN RANGE BOX, S 1/18 COR. SEC. 35, T2S, R6W
156	222328.208	48788.483	FOUND 3 1/4" ALUMINUM CAP IN RANGE BOX, S 1/18 COR. SEC. 35, T2S, R6W
157	222328.208	48788.483	FOUND 3 1/4" ALUMINUM CAP IN RANGE BOX, S 1/18 COR. SEC. 35, T2S, R6W
158	222328.208	48788.483	FOUND 3 1/4" ALUMINUM CAP IN RANGE BOX, S 1/18 COR. SEC. 35, T2S, R6W
159	222328.208	48788.483	FOUND 3 1/4" ALUMINUM CAP IN RANGE BOX, S 1/18 COR. SEC. 35, T2S, R6W
160	222328.208	48788.483	FOUND 3 1/4" ALUMINUM CAP IN RANGE BOX, S 1/18 COR. SEC. 35, T2S, R6W
161	222328.208	48788.483	FOUND 3 1/4" ALUMINUM CAP IN RANGE BOX, S 1/18 COR. SEC. 35, T2S, R6W
162	222328.208	48788.483	FOUND 3 1/4" ALUMINUM CAP IN RANGE BOX, S 1/18 COR. SEC. 35, T2S, R6W
163	222328.208	48788.483	FOUND 3 1/4" ALUMINUM CAP IN RANGE BOX, S 1/18 COR. SEC. 35, T2S, R6W
164	222328.208	48788.483	FOUND 3 1/4" ALUMINUM CAP IN RANGE BOX, S 1/18 COR. SEC. 35, T2S, R6W
165	222328.208	48788.483	FOUND 3 1/4" ALUMINUM CAP IN RANGE BOX, S 1/18 COR. SEC. 35, T2S, R6W
166	222328.208	48788.483	FOUND 3 1/4" ALUMINUM CAP IN RANGE BOX, S 1/18 COR. SEC. 35, T2S, R6W
167	222328.208	48788.483	FOUND 3 1/4" ALUMINUM CAP IN RANGE BOX, S 1/18 COR. SEC. 35, T2S, R6W
168	222328.208	48788.483	FOUND 3 1/4" ALUMINUM CAP IN RANGE BOX, S 1/18 COR. SEC. 35, T2S, R6W
169	222328.208	48788.483	FOUND 3 1/4" ALUMINUM CAP IN RANGE BOX, S 1/18 COR. SEC. 35, T2S, R6W
170	222328.208	48788.483	FOUND 3 1/4" ALUMINUM CAP IN RANGE BOX, S 1/18 COR. SEC. 35, T2S, R6W
171	222328.208	48788.483	FOUND 3 1/4" ALUMINUM CAP IN RANGE BOX, S 1/18 COR. SEC. 35, T2S, R6W
172	222328.208	48788.483	FOUND 3 1/4" ALUMINUM CAP IN RANGE BOX, S 1/18 COR. SEC. 35, T2S, R6W
173	222328.208	48788.483	FOUND 3 1/4" ALUMINUM CAP IN RANGE BOX, S 1/18 COR. SEC. 35, T2S, R6W
174	222328.208	48788.483	FOUND 3 1/4" ALUMINUM CAP IN RANGE BOX, S 1/18 COR. SEC. 35, T2S, R6W
175	222328.208	48788.483	FOUND 3 1/4" ALUMINUM CAP IN RANGE BOX, S 1/18 COR. SEC. 35, T2S, R6W
176	222328.208	48788.483	FOUND 3 1/4" ALUMINUM CAP IN RANGE BOX, S 1/18 COR. SEC. 35, T2S, R6W
177	222328.208	48788.483	FOUND 3 1/4" ALUMINUM CAP IN RANGE BOX, S 1/18 COR. SEC. 35, T2S, R6W
178	222328.208	48788.483	FOUND 3 1/4" ALUMINUM CAP IN RANGE BOX, S 1/18 COR. SEC. 35, T2S, R6W
179	222328.208	48788.483	FOUND 3 1/4" ALUMINUM CAP IN RANGE BOX, S 1/18 COR. SEC. 35, T2S, R6W
180	222328.208	48788.483	FOUND 3 1/4" ALUMINUM CAP IN RANGE BOX, S 1/18 COR. SEC. 35, T2S, R6W
181	222328.208	48788.483	FOUND 3 1/4" ALUMINUM CAP IN RANGE BOX, S 1/18 COR. SEC. 35, T2S, R6W
182	222328.208	48788.483	FOUND 3 1/4" ALUMINUM CAP IN RANGE BOX, S 1/18 COR. SEC. 35, T2S, R6W
183	222328.208	48788.483	FOUND 3 1/4" ALUMINUM CAP IN RANGE BOX, S 1/18 COR. SEC. 35, T2S, R

# CONTROL AND MONUMENTATION SHEET

ALL COORDINATES LISTED ARE METRIC, ON PROJECT SPECIFIC COORDINATE SYSTEM

FED. ROAD REGION	DIVISION	PROJECT NUMBER	SHEET NUMBER
VI	COLO.	M-R(CO)25-J(107) SH 270 EXT.	3A-5
REVISIONS			
3-3	1/20/95	TOTAL UPDATE (ALL SHEETS)	ZBS
3-6	3/08/95	SHEETS 3B-3E	ZBS
3-7	9/23/98	SHEETS 3A-2, 3A-4	ZBS

## TABULATION OF TRAVERSE CONTROL POINTS

POINT	NORTHING	EASTING	DESCRIPTION OF MONUMENTS	POINT	NORTHING	EASTING	DESCRIPTION OF MONUMENTS	POINT	NORTHING	EASTING	DESCRIPTION OF MONUMENTS	POINT	NORTHING	EASTING	DESCRIPTION OF MONUMENTS
291	22194.44	4728.417	SET COOT TYPE 1 MONUMENT (DESTROYED)	357	22148.311	41617.529	SET Scribed CROSS ON CONCRETE WALK MARKED "357"	353	22126.290	44398.259	SET COOT TYPE 2 MONUMENT STAMPED "553 1.376003 PLS 11434"	799	22408.740	44470.569	SET Scribed CROSS ON CONCRETE MARKED "799"
292	22193.78	4728.768	SET COOT TYPE 1 MONUMENT STAMPED "2472 1.374028"	358	22199.549	41629.252	SET Scribed CROSS ON CONCRETE WALK MARKED "358"	354	22198.278	44418.507	SET COOT TYPE 2 MONUMENT STAMPED "554 1.374003 PLS 11434"	800	22403.301	44356.287	SET 1/2" ALUMINUM CAP ON PS REBAR STAMPED "500 LS 11434"
293	22193.125	48749.282	SET COOT TYPE 1 MONUMENT STAMPED "2473 1.374028"	359	22183.363	41684.297	SET Scribed CROSS ON CONCRETE WALK MARKED "359"	355	22202.560	44382.337	SET COOT TYPE 2 MONUMENT (DESTROYED)	801	22198.722	43033.333	SET CUT CROSS IN CONCRETE MARKED "968"
294	22192.458	48077.501	SET COOT TYPE 1 MONUMENT MARKED "2484"	360	22182.123	41624.123	SET HINGE NAIL AND WASHER MARKED "360"	356	22198.378	44382.771	SET COOT TYPE 1 MONUMENT (DESTROYED)	802	22170.549	43191.740	SET CUT CROSS IN CONCRETE MARKED "971"
295	22191.811	45813.309	SET COOT TYPE 1 MONUMENT MARKED "2485"	361	22241.505	42905.478	SET HINGE NAIL AND WASHER MARKED "361"	357	22238.229	44160.291	SET COOT TYPE 1 MONUMENT (DESTROYED)	803	22192.207	42571.573	SET CUT CROSS IN CONCRETE MARKED "972"
296	22191.112	45203.208	SET COOT TYPE 1 MONUMENT STAMPED "2486"	362	22202.818	43094.561	SET CROSS OUT ON TOP OF CURBHEAD MARKED "362"	358	22215.264	44328.299	SET HINGE NAIL AND WASHER MARKED "363"	804	22194.147	43274.503	SET CUT CROSS IN CONCRETE MARKED "973"
297	22190.379	44385.751	SET 1/2" ALUMINUM CAP ON PS REBAR STAMPED "207"	363	22215.264	44328.299	SET HINGE NAIL AND WASHER MARKED "364"	359	22138.315	44294.233	SET COOT TYPE 1 MONUMENT	805	22195.107	43485.748	SET CUT CROSS IN CONCRETE MARKED "974"
298	22190.303	44411.515	SET 1/4" BRASS DISC IN CURB MARKED "208"	364	22204.243	43438.459	SET CROSS OUT ON TYPE 13 INLET MARKED "364"	360	22175.538	44291.789	SET COOT TYPE 1 MONUMENT	806	22192.562	43683.282	SET CUT CROSS IN CONCRETE MARKED "975"
299	22189.748	43700.591	SET HINGE NAIL AND WASHER MARKED "209"	365	22204.243	43438.459	SET HINGE NAIL AND WASHER MARKED "365"	361	22141.212	44207.771	SET COOT TYPE 1 MONUMENT STAMPED "501 1.372028 LS 11434"	807	22197.258	42191.377	SET 1/2" ALUMINUM CAP ON PS REBAR STAMPED "978 LS 11434"
300	22189.223	43884.308	SET 3/4" ALUMINUM CAP	366	222147.125	43686.293	SET HINGE NAIL AND WASHER MARKED "366"	362	22141.212	44207.771	SET COOT TYPE 1 MONUMENT (DESTROYED)	808	22237.718	41679.529	SET CUT CROSS IN CONCRETE MARKED "979"
301	22188.475	43802.130	SET HINGE NAIL AND WASHER MARKED "210"	367	222147.125	43686.293	SET HINGE NAIL AND WASHER MARKED "367"	363	22141.212	44207.771	SET COOT TYPE 1 MONUMENT (DESTROYED)	809	22237.718	41679.529	SET CUT CROSS IN CONCRETE MARKED "979"
302	22187.751	43809.246	SET 1/2" ALUMINUM CAP ON PS REBAR STAMPED "LS 11434"	368	222147.125	43686.293	SET HINGE NAIL AND WASHER MARKED "368"	364	22141.212	44207.771	SET COOT TYPE 1 MONUMENT (DESTROYED)	810	22237.718	41679.529	SET CUT CROSS IN CONCRETE MARKED "979"
303	22187.243	44812.578	SET 1/2" ALUMINUM CAP ON PS REBAR (DESTROYED)	369	222147.125	43686.293	SET HINGE NAIL AND WASHER MARKED "369"	365	22141.212	44207.771	SET COOT TYPE 1 MONUMENT (DESTROYED)	811	22237.718	41679.529	SET CUT CROSS IN CONCRETE MARKED "979"
304	22186.408	44818.866	SET 1/2" ALUMINUM CAP ON PS REBAR STAMPED "279"	370	222147.125	43686.293	SET HINGE NAIL AND WASHER MARKED "370"	366	22141.212	44207.771	SET COOT TYPE 1 MONUMENT (DESTROYED)	812	22237.718	41679.529	SET CUT CROSS IN CONCRETE MARKED "979"
305	22185.780	44812.514	SET COOT TYPE 1 MONUMENT STAMPED "282 LS 11434"	371	222147.125	43686.293	SET HINGE NAIL AND WASHER MARKED "371"	367	22141.212	44207.771	SET COOT TYPE 1 MONUMENT (DESTROYED)	813	22237.718	41679.529	SET CUT CROSS IN CONCRETE MARKED "979"
306	22185.261	44806.588	SET COOT TYPE 1 MONUMENT STAMPED "282 LS 11434"	372	222147.125	43686.293	SET HINGE NAIL AND WASHER MARKED "372"	368	22141.212	44207.771	SET COOT TYPE 1 MONUMENT (DESTROYED)	814	22237.718	41679.529	SET CUT CROSS IN CONCRETE MARKED "979"
307	22184.742	44800.312	SET 1/2" ALUMINUM CAP ON PS REBAR STAMPED "283 LS 11434"	373	222147.125	43686.293	SET HINGE NAIL AND WASHER MARKED "373"	369	22141.212	44207.771	SET COOT TYPE 1 MONUMENT (DESTROYED)	815	22237.718	41679.529	SET CUT CROSS IN CONCRETE MARKED "979"
308	22184.223	44794.036	SET 1/2" ALUMINUM CAP ON PS REBAR STAMPED "284 LS 11434"	374	222147.125	43686.293	SET HINGE NAIL AND WASHER MARKED "374"	370	22141.212	44207.771	SET COOT TYPE 1 MONUMENT (DESTROYED)	816	22237.718	41679.529	SET CUT CROSS IN CONCRETE MARKED "979"
309	22183.704	44787.760	SET 1/2" ALUMINUM CAP ON PS REBAR STAMPED "285 LS 11434"	375	222147.125	43686.293	SET HINGE NAIL AND WASHER MARKED "375"	371	22141.212	44207.771	SET COOT TYPE 1 MONUMENT (DESTROYED)	817	22237.718	41679.529	SET CUT CROSS IN CONCRETE MARKED "979"
310	22183.185	44781.484	SET 1/2" ALUMINUM CAP ON PS REBAR STAMPED "286 LS 11434"	376	222147.125	43686.293	SET HINGE NAIL AND WASHER MARKED "376"	372	22141.212	44207.771	SET COOT TYPE 1 MONUMENT (DESTROYED)	818	22237.718	41679.529	SET CUT CROSS IN CONCRETE MARKED "979"
311	22182.666	44775.208	SET 1/2" ALUMINUM CAP ON PS REBAR STAMPED "287 LS 11434"	377	222147.125	43686.293	SET HINGE NAIL AND WASHER MARKED "377"	373	22141.212	44207.771	SET COOT TYPE 1 MONUMENT (DESTROYED)	819	22237.718	41679.529	SET CUT CROSS IN CONCRETE MARKED "979"
312	22182.147	44768.932	SET 1/2" ALUMINUM CAP ON PS REBAR STAMPED "288 LS 11434"	378	222147.125	43686.293	SET HINGE NAIL AND WASHER MARKED "378"	374	22141.212	44207.771	SET COOT TYPE 1 MONUMENT (DESTROYED)	820	22237.718	41679.529	SET CUT CROSS IN CONCRETE MARKED "979"
313	22181.628	44762.656	SET 1/2" ALUMINUM CAP ON PS REBAR STAMPED "289 LS 11434"	379	222147.125	43686.293	SET HINGE NAIL AND WASHER MARKED "379"	375	22141.212	44207.771	SET COOT TYPE 1 MONUMENT (DESTROYED)	821	22237.718	41679.529	SET CUT CROSS IN CONCRETE MARKED "979"
314	22181.109	44756.380	SET 1/2" ALUMINUM CAP ON PS REBAR STAMPED "290 LS 11434"	380	222147.125	43686.293	SET HINGE NAIL AND WASHER MARKED "380"	376	22141.212	44207.771	SET COOT TYPE 1 MONUMENT (DESTROYED)	822	22237.718	41679.529	SET CUT CROSS IN CONCRETE MARKED "979"
315	22180.590	44750.104	SET 1/2" ALUMINUM CAP ON PS REBAR STAMPED "291 LS 11434"	381	222147.125	43686.293	SET HINGE NAIL AND WASHER MARKED "381"	377	22141.212	44207.771	SET COOT TYPE 1 MONUMENT (DESTROYED)	823	22237.718	41679.529	SET CUT CROSS IN CONCRETE MARKED "979"
316	22180.071	44743.828	SET 1/2" ALUMINUM CAP ON PS REBAR STAMPED "292 LS 11434"	382	222147.125	43686.293	SET HINGE NAIL AND WASHER MARKED "382"	378	22141.212	44207.771	SET COOT TYPE 1 MONUMENT (DESTROYED)	824	22237.718	41679.529	SET CUT CROSS IN CONCRETE MARKED "979"
317	22179.552	44737.552	SET 1/2" ALUMINUM CAP ON PS REBAR STAMPED "293 LS 11434"	383	222147.125	43686.293	SET HINGE NAIL AND WASHER MARKED "383"	379	22141.212	44207.771	SET COOT TYPE 1 MONUMENT (DESTROYED)	825	22237.718	41679.529	SET CUT CROSS IN CONCRETE MARKED "979"
318	22179.033	44731.276	SET 1/2" ALUMINUM CAP ON PS REBAR STAMPED "294 LS 11434"	384	222147.125	43686.293	SET HINGE NAIL AND WASHER MARKED "384"	380	22141.212	44207.771	SET COOT TYPE 1 MONUMENT (DESTROYED)	826	22237.718	41679.529	SET CUT CROSS IN CONCRETE MARKED "979"
319	22178.514	44725.000	SET 1/2" ALUMINUM CAP ON PS REBAR STAMPED "295 LS 11434"	385	222147.125	43686.293	SET HINGE NAIL AND WASHER MARKED "385"	381	22141.212	44207.771	SET COOT TYPE 1 MONUMENT (DESTROYED)	827	22237.718	41679.529	SET CUT CROSS IN CONCRETE MARKED "979"
320	22178.000	44718.724	SET 1/2" ALUMINUM CAP ON PS REBAR STAMPED "296 LS 11434"	386	222147.125	43686.293	SET HINGE NAIL AND WASHER MARKED "386"	382	22141.212	44207.771	SET COOT TYPE 1 MONUMENT (DESTROYED)	828	22237.718	41679.529	SET CUT CROSS IN CONCRETE MARKED "979"
321	22177.481	44712.448	SET 1/2" ALUMINUM CAP ON PS REBAR STAMPED "297 LS 11434"	387	222147.125	43686.293	SET HINGE NAIL AND WASHER MARKED "387"	383	22141.212	44207.771	SET COOT TYPE 1 MONUMENT (DESTROYED)	829	22237.718	41679.529	SET CUT CROSS IN CONCRETE MARKED "979"
322	22176.962	44706.172	SET 1/2" ALUMINUM CAP ON PS REBAR STAMPED "298 LS 11434"	388	222147.125	43686.293	SET HINGE NAIL AND WASHER MARKED "388"	384	22141.212	44207.771	SET COOT TYPE 1 MONUMENT (DESTROYED)	830	22237.718	41679.529	SET CUT CROSS IN CONCRETE MARKED "979"
323	22176.443	44700.000	SET 1/2" ALUMINUM CAP ON PS REBAR STAMPED "299 LS 11434"	389	222147.125	43686.293	SET HINGE NAIL AND WASHER MARKED "389"	385	22141.212	44207.771	SET COOT TYPE 1 MONUMENT (DESTROYED)	831	22237.718	41679.529	SET CUT CROSS IN CONCRETE MARKED "979"
324	22175.924	44693.724	SET 1/2" ALUMINUM CAP ON PS REBAR STAMPED "300 LS 11434"	390	222147.125	43686.293	SET HINGE NAIL AND WASHER MARKED "390"	386	22141.212	44207.771	SET COOT TYPE 1 MONUMENT (DESTROYED)	832	22237.718	41679.529	SET CUT CROSS IN CONCRETE MARKED "979"
325	22175.405	44687.448	SET 1/2" ALUMINUM CAP ON PS REBAR STAMPED "301 LS 11434"	391	222147.125	43686.293	SET HINGE NAIL AND WASHER MARKED "391"	387	22141.212	44207.771	SET COOT TYPE 1 MONUMENT (DESTROYED)	833	22237.718	41679.529	SET CUT CROSS IN CONCRETE MARKED "979"
326	22174.886	44681.172	SET 1/2" ALUMINUM CAP ON PS REBAR STAMPED "302 LS 11434"	392	222147.125	43686.293	SET HINGE NAIL AND WASHER MARKED "392"	388	22141.212	44207.771	SET COOT TYPE 1 MONUMENT (DESTROYED)	834	22237.718	41679.529	SET CUT CROSS IN CONCRETE MARKED "979"
327	22174.367	44674.896	SET 1/2" ALUMINUM CAP ON PS REBAR STAMPED "303 LS 11434"	393	222147.125	43686.293	SET HINGE NAIL AND WASHER MARKED "393"	389	22141.212	44207.771	SET COOT TYPE 1 MONUMENT (DESTROYED)	835	22237.718	41679.529	SET CUT CROSS IN CONCRETE MARKED "979"
328	22173.848	44668.620	SET 1/2" ALUMINUM CAP ON PS REBAR STAMPED "304 LS 11434"	394	222147.125	43686.293	SET HINGE NAIL AND WASHER MARKED "394"	390	22141.212	44207.771	SET COOT TYPE 1 MONUMENT (DESTROYED)	836	22237.718	41679.529	SET CUT CROSS IN CONCRETE MARKED "979"
329	22173.329	44662.344	SET 1/2" ALUMINUM CAP ON PS REBAR STAMPED "305 LS 11434"	395	222147.125	43686.293	SET HINGE NAIL AND WASHER MARKED "395"	391	22141.212	44207.771	SET COOT TYPE 1 MONUMENT (DESTROYED)	837	22237.718	41679.529	SET CUT CROSS IN CONCRETE MARKED "979"
330	22172.810	44656.068	SET 1/2" ALUMINUM CAP ON PS REBAR STAMPED "306 LS 11434"	396	222147.125	43686.293	SET HINGE NAIL AND WASHER MARKED "396"	392	22141.212	44207.771	SET COOT TYPE 1 MONUMENT (DESTROYED)	838	22237.718	41679.529	SET CUT CROSS IN CONCRETE MARKED "979"
331	22172.291	44649.792	SET 1/2" ALUMINUM CAP ON PS REBAR STAMPED "307 LS 11434"	397	222147.125	43686.293	SET HINGE NAIL AND WASHER MARKED "397"	393	22141.212	44207.771	SET COOT TYPE 1 MONUMENT (DESTROYED)	839	22237.718	41679.529	SET CUT CROSS IN CONCRETE MARKED "979"
332	22171.772	44643.516	SET 1/2" ALUMINUM CAP ON PS REBAR STAMPED "308 LS 11434"	398	222147.125	43686.293	SET HINGE NAIL AND WASHER MARKED "398"	394	22141.212	44207.771	SET COOT TYPE 1 MONUMENT (DESTROYED)	840	22237.718	41679.529	SET CUT CROSS IN CONCRETE MARKED "979"
333	22171.253	44637.240	SET 1/2" ALUMINUM CAP ON PS REBAR STAMPED "309 LS 11434"	399	222147.125	43686.293	SET HINGE NAIL AND WASHER MARKED "399"	395	22141.212	44207.771	SET COOT TYPE 1 MONUMENT (DESTROYED)	841	22237.718	41679.529	SET CUT CROSS IN CONCRETE MARKED "979"
334	22170.734	44630.964	SET 1/2" ALUMINUM CAP ON PS REBAR STAMPED "310 LS 11434"	400	222147.125	43686.293	SET HINGE NAIL AND WASHER MARKED "400"	396	22141.212	44207.771	SET COOT TYPE 1 MONUMENT (DESTROYED)	842	22237.718	41679.529	SET CUT CROSS IN CONCRETE MARKED "979"
335	22170.215	44624.688	SET 1/2" ALUMINUM CAP ON PS REBAR STAMPED "311 LS 11434"	401	222147.125	43686.293	SET HINGE NAIL AND WASHER MARKED "401"	397	22141.212	44207.771	SET COOT TYPE 1 MONUMENT (DESTROYED)	843	22237.718	41679.529	SET CUT CROSS IN CONCRETE MARKED "979"
336	22169.696	44618.412	SET 1/2" ALUMINUM CAP ON PS REBAR STAMPED "312 LS 11434"	402	222147.125	43686.293	SET HINGE NAIL AND WASHER MARKED "402"	398	22141.212	44207.771	SET COOT TYPE 1 MONUMENT (DESTROYED)	844	22237.718		



# CONTROL AND MONUMENTATION SHEET

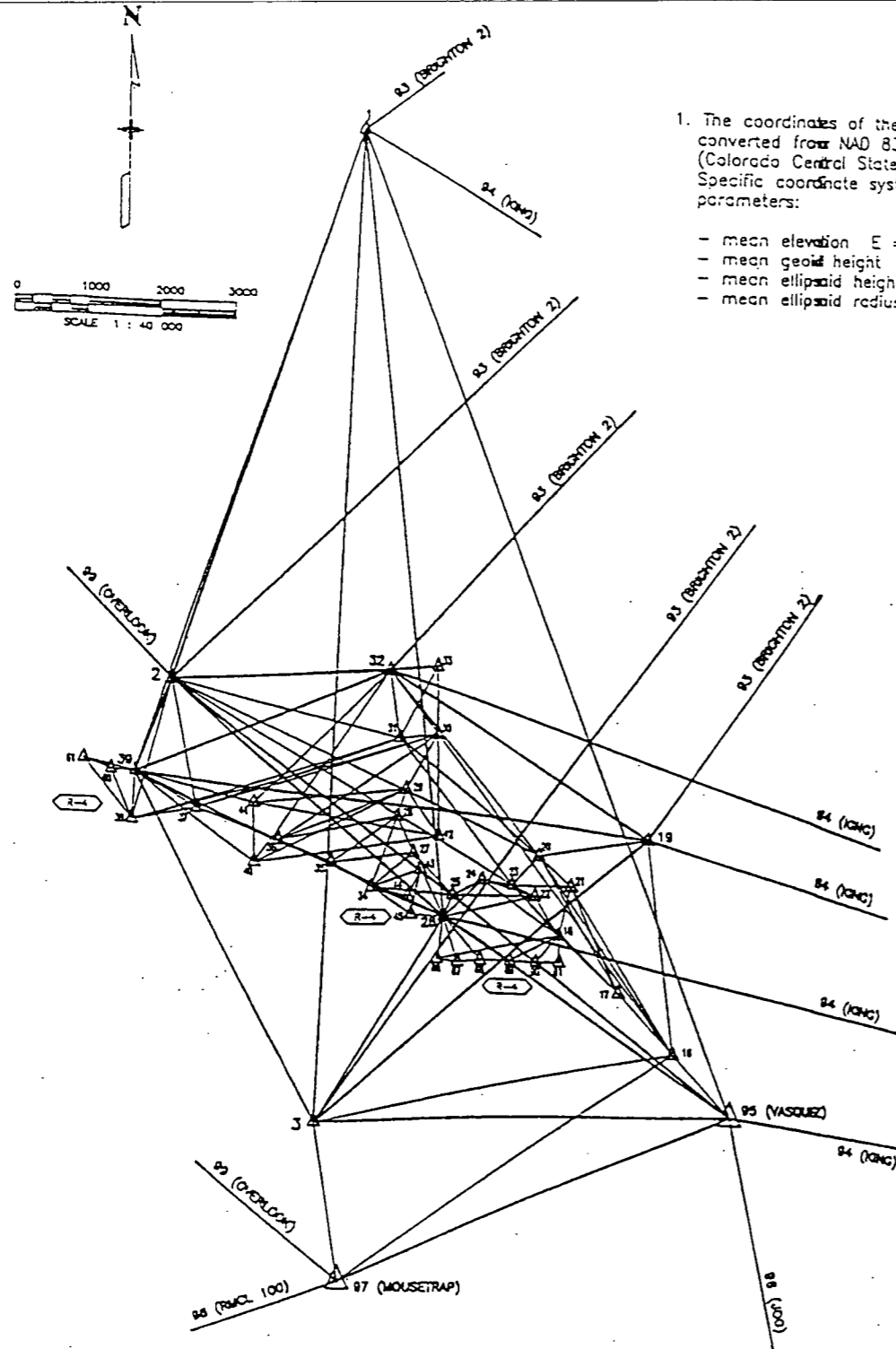
FED. ROAD REGION	DIVISION	PROJECT NUMBER	SHEET NUMBER
VI	COLO.	M-R(CY)25-X(107) SH 270 EXT.	38
REVISIONS			
R-3	1/20/95	TOTAL UPDATE (ALL SHEETS)	Z85
R-6	3/08/95	SHEETS 30, 3E	Z95
R-7	5/23/96	SHEETS 2A-2, 2A-4	Z85

## GENERAL NOTES

1. The coordinates of the G.P.S. points were converted from NAD 83 coordinate system (Colorado Central State Plane) to Project Specific coordinate system using following parameters:

- mean elevation E = 1525 m
- mean geoid height G = -17.5 m
- mean ellipsoid height H = E+G = 1567.5 m
- mean ellipsoid radius R = 6 372 160 m

- mean sea level factor SLF = R/(R+H) = 0.99975405
- mean grid factor GF = 1.00001650
- combined scale factor SF = SLF\*GF = 0.99977055
- final factor used to multiply State Plane coordinates to convert to Project Specific coordinates:  
 $F = 1/SF = 1.000229503$
- shift applied to best match previously established COOT control:  
 N -304 870.113 m    E -914 416.892 m



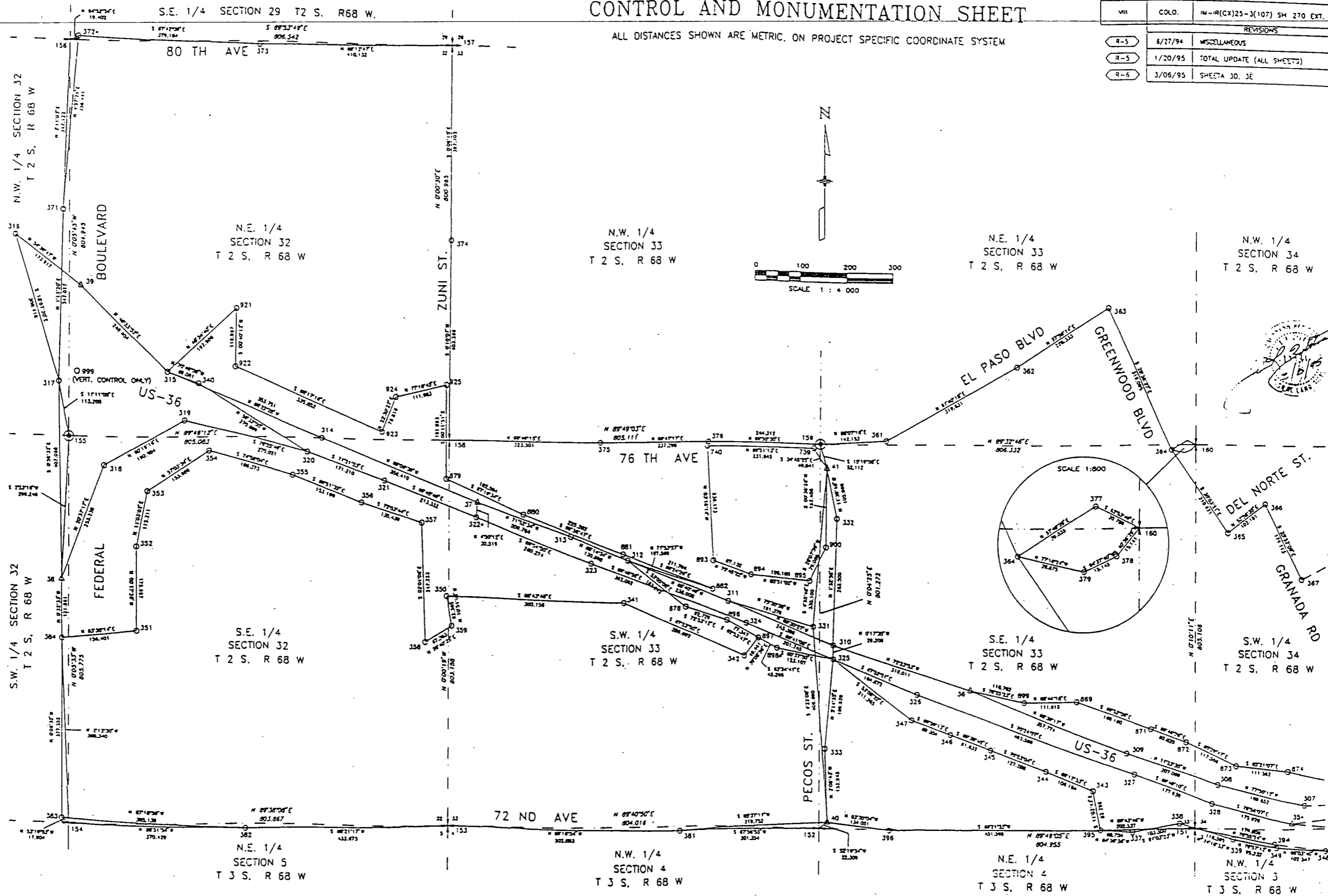
## TABULATION OF G.P.S. POINTS

POINT	GEODEIC COORDINATES		NAD 83 [meters]		CONVERGENCE	SCALE	ELEV. [meters]	OCCUPATION [meters]	STATION NUMBER	DESCRIPTION OF MONUMENTS
	LATITUDE	LONGITUDE	NORTHING	EASTING						
1	38°53'33.42078"	104°39'21.34774"	433380.492	250077.459	0°19'19.45"	1.00022954	1644.3	-19.74	1.119004	SET 3 1/4" ALUM. DISC IN WIDE CONC. CURB STAMPED "CP LS 11434"
2	38°53'32.11745"	104°39'21.40568"	433541.211	250077.214	0°19'12.90"	1.00022928	1678.3	-18.54	1.264008	ROUND BRASS CAP IN 12" DIA CONC. STAMPED "BOLLOWAY"
3	38°47'53.78786"	104°38'44.82327"	433761.254	250490.020	0°19' 1.20"	1.00020094	1592.1	-18.58	4.254008	SET COOT TYPE 2A MONUMENT STAMPED "WV COR. SEC 15, T2S, R60W"
16	38°45'23.26307"	104°38'38.40287"	433090.884	250293.028	0°19' 7.45"	1.00021131	1579.3	-18.63	1.262043	SET COOT TYPE 2 MONUMENT STAMPED "TIPS 1.264008 LS 11434"
17	38°45'47.27416"	104°38'38.81894"	434724.137	250499.254	0°20' 46.82"	1.00021131	1568.9	-18.60	1.264032	SET COOT TYPE 2 MONUMENT STAMPED "TIPS 1.264032 LS 11434"
18	38°45'49.84287"	104°38'44.04383"	434099.254	250774.030	0°20' 28.14"	1.00021145	1567.4	-18.78	1.264023	SET COOT TYPE 2 MONUMENT STAMPED "TIPS 1.264023 LS 11434"
19	38°45'41.82810"	104°37'43.78943"	434650.207	250684.329	0°20' 38.63"	1.00021169	1568.2	-18.54	1.274035	SET COOT TYPE 2 MONUMENT STAMPED "TIPS 1.274035 LS 11434"
20	38°45'49.52259"	104°37'25.84112"	435023.401	250674.141	0°20' 21.38"	1.00021164	1559.3	-18.77	1.272023	SET COOT TYPE 2 MONUMENT STAMPED "TIPS 1.272023 LS 11434"
21	38°45'23.25731"	104°37'43.80713"	435688.405	250403.126	0°20' 18.26"	1.00021154	1578.1	-18.78	1.270023	SET COOT TYPE 2 MONUMENT STAMPED "TIPS 1.270023 LS 11434"
22	38°45'21.31115"	104°38'13.80894"	436077.791	250985.322	0°20' 6.85"	1.00021157	1564.8	-18.75	1.270020	SET COOT TYPE 2 MONUMENT (DESTROYED)
23	38°45'13.77773"	104°38'21.12418"	435880.208	250794.528	0°20' 23.89"	1.00021156	1568.8	-18.73	1.271010	SET COOT TYPE 2 MONUMENT STAMPED "TIPS 1.271010 LS 11434"
24	38°45'13.77773"	104°38'21.12418"	435880.208	250794.528	0°20' 23.89"	1.00021156	1568.8	-18.73	1.271010	SET COOT TYPE 2 MONUMENT (DESTROYED)
25	38°45'13.77773"	104°38'21.12418"	435880.208	250794.528	0°20' 23.89"	1.00021156	1568.8	-18.73	1.271010	SET COOT TYPE 2 MONUMENT (DESTROYED)
26	38°45'13.77773"	104°38'21.12418"	435880.208	250794.528	0°20' 23.89"	1.00021156	1568.8	-18.73	1.271010	SET COOT TYPE 2 MONUMENT (DESTROYED)
27	38°45'13.77773"	104°38'21.12418"	435880.208	250794.528	0°20' 23.89"	1.00021156	1568.8	-18.73	1.271010	SET COOT TYPE 2 MONUMENT (DESTROYED)
28	38°45'13.77773"	104°38'21.12418"	435880.208	250794.528	0°20' 23.89"	1.00021156	1568.8	-18.73	1.271010	SET COOT TYPE 2 MONUMENT (DESTROYED)
29	38°45'13.77773"	104°38'21.12418"	435880.208	250794.528	0°20' 23.89"	1.00021156	1568.8	-18.73	1.271010	SET COOT TYPE 2 MONUMENT (DESTROYED)
30	38°45'13.77773"	104°38'21.12418"	435880.208	250794.528	0°20' 23.89"	1.00021156	1568.8	-18.73	1.271010	SET COOT TYPE 2 MONUMENT (DESTROYED)
31	38°45'13.77773"	104°38'21.12418"	435880.208	250794.528	0°20' 23.89"	1.00021156	1568.8	-18.73	1.271010	SET COOT TYPE 2 MONUMENT (DESTROYED)
32	38°45'13.77773"	104°38'21.12418"	435880.208	250794.528	0°20' 23.89"	1.00021156	1568.8	-18.73	1.271010	SET COOT TYPE 2 MONUMENT (DESTROYED)
33	38°45'13.77773"	104°38'21.12418"	435880.208	250794.528	0°20' 23.89"	1.00021156	1568.8	-18.73	1.271010	SET COOT TYPE 2 MONUMENT (DESTROYED)
34	38°45'13.77773"	104°38'21.12418"	435880.208	250794.528	0°20' 23.89"	1.00021156	1568.8	-18.73	1.271010	SET COOT TYPE 2 MONUMENT (DESTROYED)
35	38°45'13.77773"	104°38'21.12418"	435880.208	250794.528	0°20' 23.89"	1.00021156	1568.8	-18.73	1.271010	SET COOT TYPE 2 MONUMENT (DESTROYED)
36	38°45'13.77773"	104°38'21.12418"	435880.208	250794.528	0°20' 23.89"	1.00021156	1568.8	-18.73	1.271010	SET COOT TYPE 2 MONUMENT (DESTROYED)
37	38°45'13.77773"	104°38'21.12418"	435880.208	250794.528	0°20' 23.89"	1.00021156	1568.8	-18.73	1.271010	SET COOT TYPE 2 MONUMENT (DESTROYED)
38	38°45'13.77773"	104°38'21.12418"	435880.208	250794.528	0°20' 23.89"	1.00021156	1568.8	-18.73	1.271010	SET COOT TYPE 2 MONUMENT (DESTROYED)
39	38°45'13.77773"	104°38'21.12418"	435880.208	250794.528	0°20' 23.89"	1.00021156	1568.8	-18.73	1.271010	SET COOT TYPE 2 MONUMENT (DESTROYED)
40	38°45'13.77773"	104°38'21.12418"	435880.208	250794.528	0°20' 23.89"	1.00021156	1568.8	-18.73	1.271010	SET COOT TYPE 2 MONUMENT (DESTROYED)
41	38°45'13.77773"	104°38'21.12418"	435880.208	250794.528	0°20' 23.89"	1.00021156	1568.8	-18.73	1.271010	SET COOT TYPE 2 MONUMENT (DESTROYED)
42	38°45'13.77773"	104°38'21.12418"	435880.208	250794.528	0°20' 23.89"	1.00021156	1568.8	-18.73	1.271010	SET COOT TYPE 2 MONUMENT (DESTROYED)
43	38°45'13.77773"	104°38'21.12418"	435880.208	250794.528	0°20' 23.89"	1.00021156	1568.8	-18.73	1.271010	SET COOT TYPE 2 MONUMENT (DESTROYED)
44	38°45'13.77773"	104°38'21.12418"	435880.208	250794.528	0°20' 23.89"	1.00021156	1568.8	-18.73	1.271010	SET COOT TYPE 2 MONUMENT (DESTROYED)
45	38°45'13.77773"	104°38'21.12418"	435880.208	250794.528	0°20' 23.89"	1.00021156	1568.8	-18.73	1.271010	SET COOT TYPE 2 MONUMENT (DESTROYED)
46	38°45'13.77773"	104°38'21.12418"	435880.208	250794.528	0°20' 23.89"	1.00021156	1568.8	-18.73	1.271010	SET COOT TYPE 2 MONUMENT (DESTROYED)
47	38°45'13.77773"	104°38'21.12418"	435880.208	250794.528	0°20' 23.89"	1.00021156	1568.8	-18.73	1.271010	SET COOT TYPE 2 MONUMENT (DESTROYED)
48	38°45'13.77773"	104°38'21.12418"	435880.208	250794.528	0°20' 23.89"	1.00021156	1568.8	-18.73	1.271010	SET COOT TYPE 2 MONUMENT (DESTROYED)
49	38°45'13.77773"	104°38'21.12418"	435880.208	250794.528	0°20' 23.89"	1.00021156	1568.8	-18.73	1.271010	SET COOT TYPE 2 MONUMENT (DESTROYED)
50	38°45'13.77773"	104°38'21.12418"	435880.208	250794.528	0°20' 23.89"	1.00021156	1568.8	-18.73	1.271010	SET COOT TYPE 2 MONUMENT (DESTROYED)
51	38°45'13.77773"	104°38'21.12418"	435880.208	250794.528	0°20' 23.89"	1.00021156	1568.8	-18.73	1.271010	SET COOT TYPE 2 MONUMENT (DESTROYED)
52	38°45'13.77773"	104°38'21.12418"	435880.208	250794.528	0°20' 23.89"	1.00021156	1568.8	-18.73	1.271010	SET COOT TYPE 2 MONUMENT (DESTROYED)
53	38°45'13.77773"	104°38'21.12418"	435880.208	250794.528	0°20' 23.89"	1.00021156	1568.8	-18.73	1.271010	SET COOT TYPE 2 MONUMENT (DESTROYED)
54	38°45'13.77773"	104°38'21.12418"	435880.208	250794.528	0°20' 23.89"	1.00021156	1568.8	-18.73	1.271010	SET COOT TYPE 2 MONUMENT (DESTROYED)
55	38°45'13.77773"	104°38'21.12418"	435880.208	250794.528	0°20' 23.89"	1.00021156	1568.8	-18.73	1.271010	SET COOT TYPE 2 MONUMENT (DESTROYED)
56	38°45'13.77773"	104°38'21.12418"	435880.208	250794.528	0°20' 23.89"	1.00021156	1568.8	-18.73	1.271010	SET COOT TYPE 2 MONUMENT (DESTROYED)
57	38°45'13.77773"	104°38'21.12418"	435880.208	250794.528	0°20' 23.89"	1.00021156	1568.8	-18.73	1.271010	SET COOT TYPE 2 MONUMENT (DESTROYED)
58	38°45'13.77773"	104°38'21.12418"	435880.208	250794.528	0°20' 23.89"	1.00021156	1568.8	-18.73	1.271010	SET COOT TYPE 2 MONUMENT (DESTROYED)
59	38°45'13.77773"	104°38'21.12418"	435880.208	250794.528	0°20' 23.89"	1.00021156	1568.8	-18.73	1.271010	SET COOT TYPE 2 MONUMENT (DESTROYED)
60	38°45'13.77773"	104°38'21.12418"	435880.208	250794.528	0°20' 23.89"	1.00021156	1568.8	-18.73	1.271010	SET COOT TYPE 2 MONUMENT (DESTROYED)
61	38°45'13.77773"	104°38'21.12418"	435880.208	250794.528	0°20' 23.89"	1.00021156	1568.8	-18.73	1.271010	SET COOT TYPE 2 MONUMENT (DESTROYED)
62	38°45'13.77773"	104°38'21.12418"	435880.208	250794.528	0°20' 23.89"	1.00021156	1568.8	-18.73	1.271010	SET COOT TYPE 2 MONUMENT (DESTROYED)
63 (BRONXTON 2)	40° 1' 41.30222"	104°43' 30.14534"	548715.014	177728.878	0°18' 5.53"	1.00020664	1590.2	-17.25	1.264005	ROUND 3 1/4" BRASS CAP IN CONCRETE
64 (KING)	38°45' 1.80222"	104°45' 4.44718"	520038.373	250993.740	0°18' 29.23"	1.00020354	1722.9	-17.29	1.264005	ROUND STANDARD DISC IN 12" CYLINDRICAL CONCRETE
65 (VASQUEZ)	38°47' 36.15711"	104°35' 36.15711"	513227.228	250531.172	0°18' 27.14"	1.00021028	1582.9	-14.55	1.264005	ROUND 3 1/4" ALUMINUM DISC IN ACCESS COVER
66 (KING)	38°45' 5.17777"	104°35' 18.24589"	497543.248	250524.222	0°18' 48.77"	0.99999981	1784.7	-18.57	1.264005	ROUND GRANTY STATION DISC IN CONCRETE
67 (MOUSETRAP)	38°45' 40.30730"	104°38' 34.37773"	511064.223	251208.370	0°18' 10.17"	1.00020061	1590.0	-18.59	1.264005	ROUND STANDARD DISC IN 12" CYLINDRICAL CONCRETE
68 (BRONXTON 2)	38°50' 1.26507"	104°31' 17.89043"	541714.558	141013.845	0°17' 44.57"	0.99999924	2337.8	-13.91	4.077034	SET COOT TYPE 1 MONUMENT STAMPED "1.077032 PLS 11434"
69	38°45' 37.26373"	104°38' 28.80888"	435637.223	250644.490	0°19' 33.77"	1.00021137	1568.8	-18.73	1.271010	SET COOT TYPE 1 MONUMENT STAMPED "1.077034 PLS 11434"
70	38°45' 13.77773"	104°38' 21.12418"	435880.208	250794.528	0°20' 23.89"	1.00021156	1568.8	-18.73	1.271010	SET COOT TYPE 1 MONUMENT STAMPED "79"
71	38°45' 13.77773"	104°38' 21.12418"	435880.208	250794.528	0°20' 23.89"	1.00021156	1568.8	-18.73	1.271010	SET COOT TYPE 1 MONUMENT (DESTROYED)
72	38°45' 13.77773"	104°38' 21.12418"	435880.208	250794.528	0°20' 23.89"	1.00021156	1568.8	-18.73	1.271010	SET COOT TYPE 1 MONUMENT STAMPED "TIPS 1.266010 LS 11434"
73	38°45' 13.77773"	104°38' 21.12418"	435880.208	250794.528	0°20' 23.89"	1.00021156	1568.8	-18.73	1.271010	SET COOT TYPE 1 MONUMENT STAMPED "TIPS 1.267014 LS 11434"
74	38°45' 13.77773"	104°38' 21.12418"	435880.208	250794.528	0°20' 23.89"	1.00021156	1568.8	-18.73	1.271010	SET COOT TYPE 1 MONUMENT STAMPED "TIPS 1.267015 LS 11434"
75	38°45' 13.77773"	104°38' 21.12418"	435880.208	250794.528	0°20' 23.89"	1.00021156	1568.8	-18.73	1.271010	SET COOT TYPE 1 MONUMENT STAMPED "TIPS 1.267016 LS 11434"
76	38°45' 13.77773"	104°38' 21.12418"	435880.208	250794.528	0°20' 23.89"	1.00021156	1568.8	-18.73	1.271010	SET COOT TYPE 1 MONUMENT STAMPED "TIPS 1.266021 LS 11434"
77	38°45' 13.77773"	104°38' 21.12418"	435880.208	250794.528	0°20' 23.89"	1.00021156	1568.8	-18.73	1.271010	SET COOT TYPE 1 MONUMENT STAMPED "TIPS 1.266022 LS 11434"
78	38°45' 13.77773"	104°38' 21.12418"	435880.208	250794.52						

# CONTROL AND MONUMENTATION SHEET

FED. ROAD REGION	DIVISION	PROJECT NUMBER	SHEET NUMBER
VII	COLO.	IM-R(CX)25-3(107) SH 270 EXT.	3G
REVISIONS			
R-5	6/27/94	MISCELLANEOUS	ZBS
R-5	1/20/95	TOTAL UPDATE (ALL SHEETS)	ZBS
R-5	3/06/95	SHEETS 30, 31	ZBS


ALL DISTANCES SHOWN ARE METRIC, ON PROJECT SPECIFIC COORDINATE SYSTEM



SEE SHEET 3J

ZULSTRA-BAKER SURVEYING INC. 1310 W. FURYS AVE., ENGLEWOOD CO. 80110 PHONE (303) 781-0100

SUBACCOUNT 90065 & 90087 DISTRICT 6



*need this one*

*Revised*

# CONTROL AND MONUMENTATION SHEET

FED. ROAD REGION	DMSION	PROJECT NUMBER	SHEET NUMBER
VII	COLD.	IM-IR(CX)25-3(107) SH 270 EXT.	30
REVISIONS			
R-2	5/05/92	NEW POINTS 119, 120, 121, 258, 259, 270	295
R-5	1/20/95	TOTAL UPDATE (ALL SHEETS)	295
R-6	3/03/95	NEW POINTS 550-554	295

N.W. 1/4  
SECTION 27  
T 2 S, R 68 W

N.E. 1/4  
SECTION 27  
T 2 S, R 68 W

N.W. 1/4  
SECTION 26  
T 2 S, R 68 W

S.W. 1/4  
SECTION 27  
T 2 S, R 68 W

S.E. 1/4  
SECTION 27  
T 2 S, R 68 W

S.W. 1/4  
SECTION 26  
T 2 S, R 68 W

S.E. 1/4  
SECTION 26  
T 2 S, R 68 W

N.W. 1/4  
SECTION 34  
T 2 S, R 68 W

N.E. 1/4  
SECTION 34  
T 2 S, R 68 W

N.W. 1/4  
SECTION 35  
T 2 S, R 68 W

N.E. 1/4  
SECTION 35  
T 2 S, R 68 W

N.W. 1/4  
SECTION 34  
T 2 S, R 68 W

N.E. 1/4  
SECTION 34  
T 2 S, R 68 W

N.W. 1/4  
SECTION 35  
T 2 S, R 68 W

N.E. 1/4  
SECTION 35  
T 2 S, R 68 W

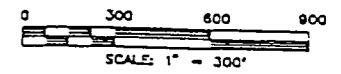
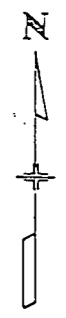
84 TH AVE

80 TH AVE

WASHINGTON ST.

SHERMAN ST.

BROADWAY

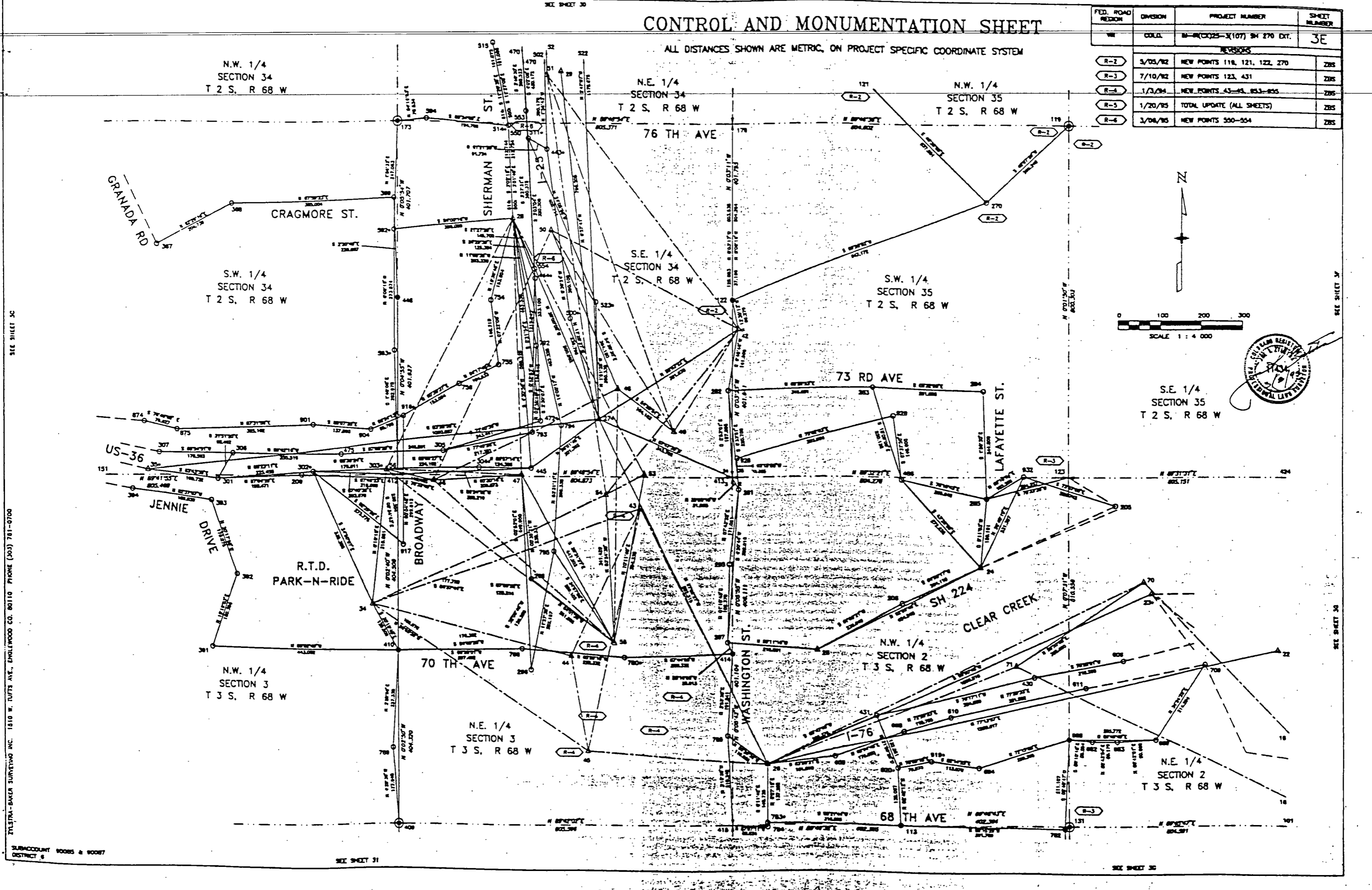


ZYLSTRA-DACKER SURVEYING, INC., 1510 W. JEWETT AVE., ENGLEWOOD, CO. 80110, BUCHE (303) 781-0700

# CONTROL AND MONUMENTATION SHEET

ALL DISTANCES SHOWN ARE METRIC, ON PROJECT SPECIFIC COORDINATE SYSTEM

FED. ROAD REGION	DIVISION	PROJECT NUMBER	SHEET NUMBER
VI	COLL.	M-8(CO25-X107) SH 270 EXT.	3E
REVISED			
R-2	5/05/82	NEW POINTS 118, 121, 122, 270	ZBS
R-3	7/10/82	NEW POINTS 123, 431	ZBS
R-4	1/3/84	NEW POINTS 43-45, 853-855	ZBS
R-5	1/20/85	TOTAL UPDATE (ALL SHEETS)	ZBS
R-6	3/04/85	NEW POINTS 350-354	ZBS



ZELTRA-BAKER SURVEYING INC. 1810 W. TUTTS AVE., ENGLEWOOD CO. 80110 PHONE (303) 781-0700

SUB-COUNTY 90085 & 90087 DISTRICT 6


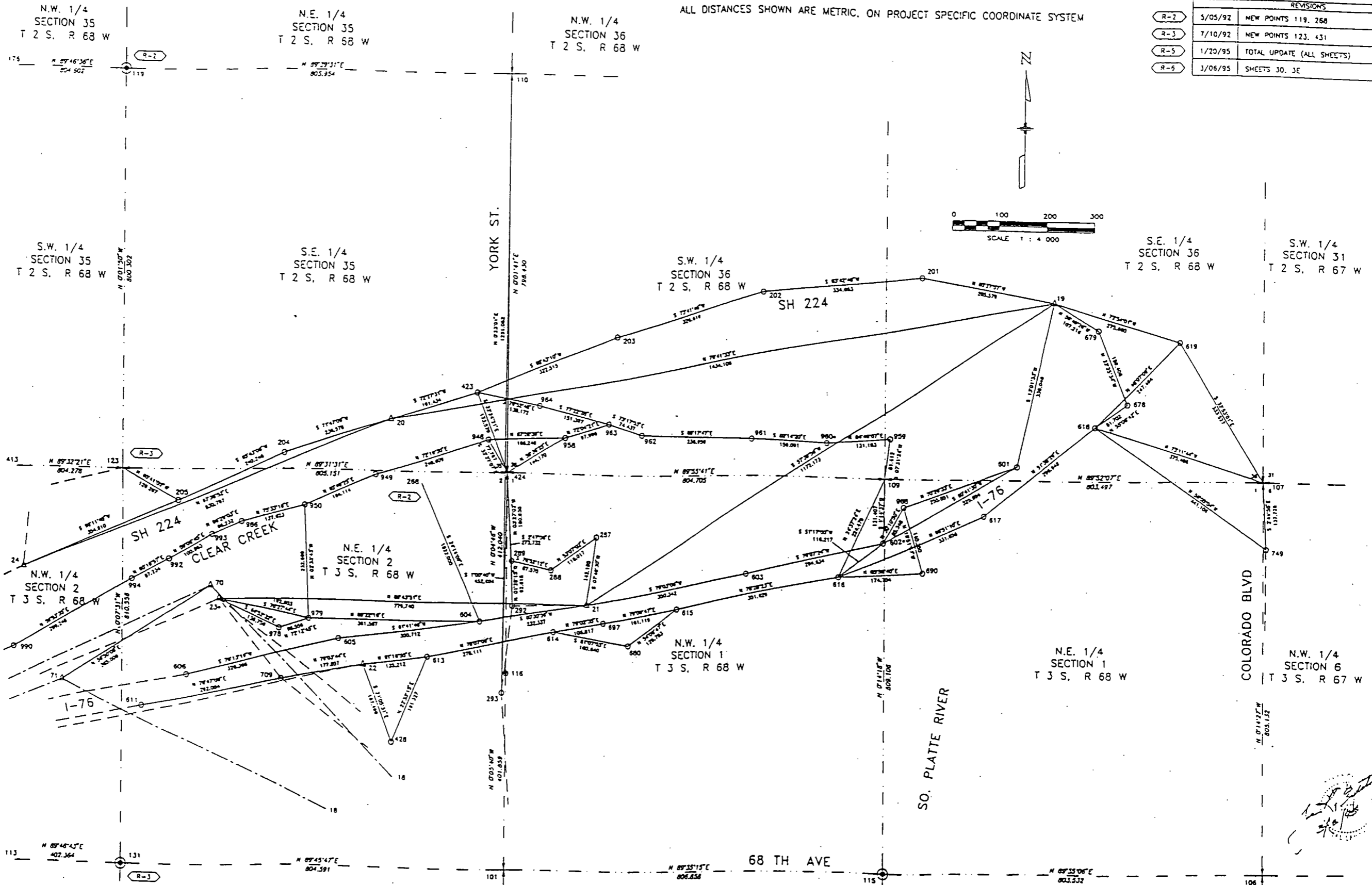
SEE SHEET 31

SEE SHEET 30

# CONTROL AND MONUMENTATION SHEET

ALL DISTANCES SHOWN ARE METRIC, ON PROJECT SPECIFIC COORDINATE SYSTEM

FED. ROAD REGION	DIVISION	PROJECT NUMBER	SHEET NUMBER
VIII	COLO.	M-R(CX)25-J(107) SH 270 EXT.	3F
REVISIONS			
R-2	5/05/92	NEW POINTS 119, 268	ZBS
R-3	7/10/92	NEW POINTS 123, 431	ZBS
R-5	1/20/95	TOTAL UPDATE (ALL SHEETS)	ZBS
R-5	3/06/95	SHEETS 30, 3E	ZBS



SEE SHEET 3E

TOUSIRA-BAKER SURVEYING INC. 1310 W. TUTTIS AVE., ENGLEWOOD CO. 80110 PHONE (303) 781-0700

SUBACCOUNT 90065 & 90087 DISTRICT 6

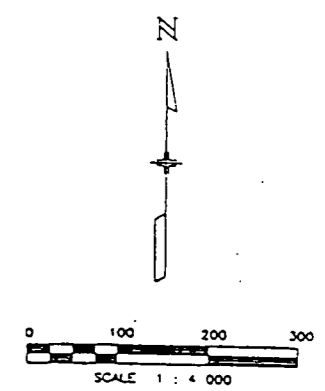
SEE SHEET 3C

*[Handwritten signature and date]*

FED. ROAD REGION	DIVISION	PROJECT NUMBER	SHEET NUMBER
VIII	COLO.	IM-R(CX)25-3(107) SH 270 EXT.	3H
REVISIONS			
R-1	4/21/92	CORRECTED DISTANCE 103-104	ZBS
R-5	1/20/95	TOTAL UPDATE (ALL SHEETS)	ZBS
R-5	3/06/95	SHEETS 30, 3E	ZBS

# CONTROL AND MONUMENTATION SHEET

ALL DISTANCES SHOWN ARE METRIC, ON PROJECT SPECIFIC COORDINATE SYSTEM



S.E. 1/4 SECTION 2  
T 3 S, R 68 W

S.W. 1/4 SECTION 1  
T 3 S, R 68 W

S.E. 1/4 SECTION 1  
T 3 S, R 68 W

S.W. 1/4 SECTION 6  
T 3 S, R 67 W

N.E. 1/4 SECTION 11  
T 3 S, R 68 W

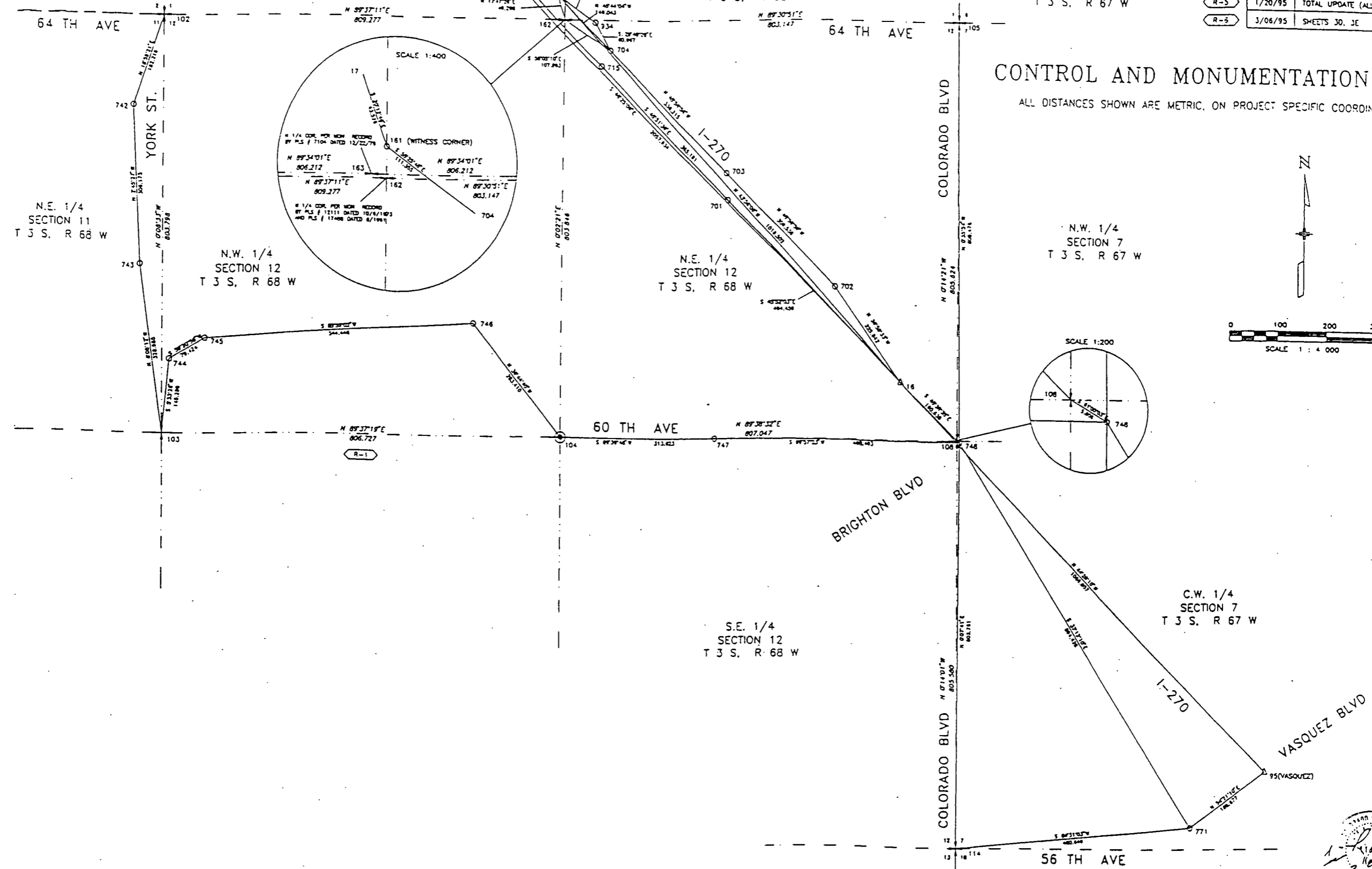
N.W. 1/4 SECTION 12  
T 3 S, R 68 W

N.E. 1/4 SECTION 12  
T 3 S, R 68 W

N.W. 1/4 SECTION 7  
T 3 S, R 67 W

C.W. 1/4 SECTION 7  
T 3 S, R 67 W

S.E. 1/4 SECTION 12  
T 3 S, R 68 W



ZELSTRA-BAKER SURVEYING INC. 1510 W. IUTIS AVE., ENGLEWOOD CO. 80110 PHONE (303) 781-0700

SUBACCOUNT 90085 & 90087  
DISTRICT 6

*[Handwritten signature and date]*  
10/16/95

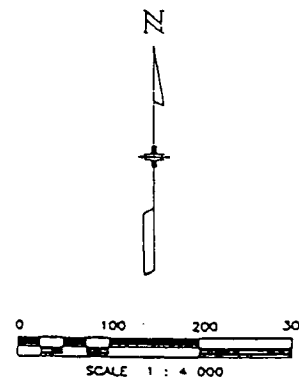
SEE SHEET 30

SEE SHEET 32

# CONTROL AND MONUMENTATION SHEET

ALL DISTANCES SHOWN ARE METRIC, ON PROJECT SPECIFIC COORDINATE SYSTEM

FED. ROAD REGION	DIVISION	PROJECT NUMBER	SHEET NUMBER
VIH	COLO.	HW-IR(CX)25-3(107) SH 270 EXT.	31
REVISIONS			
R-3	7/10/92	NEW POINTS 125, 126, 368, 369	ZBS
R-4	1/3/94	NEW POINTS 86-88, 127, 129, 130	ZBS
R-5	1/20/95	TOTAL UPDATE (ALL SHEETS)	ZBS
R-5	3/06/95	SHEETS 30, 32	ZBS



S.E. 1/4  
SECTION 33  
T 2 S., R 68 W

S.W. 1/4  
SECTION 34  
T 2 S., R 68 W

N.E. 1/4  
SECTION 4  
T 3 S., R 68 W

N.W. 1/4  
SECTION 3  
T 3 S., R 68 W

N.E. 1/4  
SECTION 3  
T 3 S., R 68 W

N.W. 1/4  
SECTION 2  
T 3 S., R 68 W

S.E. 1/4  
SECTION 4  
T 3 S., R 68 W

S.W. 1/4  
SECTION 3  
T 3 S., R 68 W

S.W. 1/4  
SECTION 2  
T 3 S., R 68 W

72 ND AVE

R.T.D.  
PARK-N-RIDE

70 TH AVE

68 TH AVE

68 TH AVE

66 TH AVE

HURON ST.

BROADWAY

DOWNING ST.

JENNIE DR.

CLEAR CREEK

CLEAR CREEK

TELSTRA-BAKER SURVEYING INC. 1510 W. TUTTS AVE., ENGLEWOOD CO. 80110 PHONE (303) 781-0700

SUBACCOUNT 90085 & 90087  
DISTRICT 6

*Handwritten signature and date:*  
3/16/95

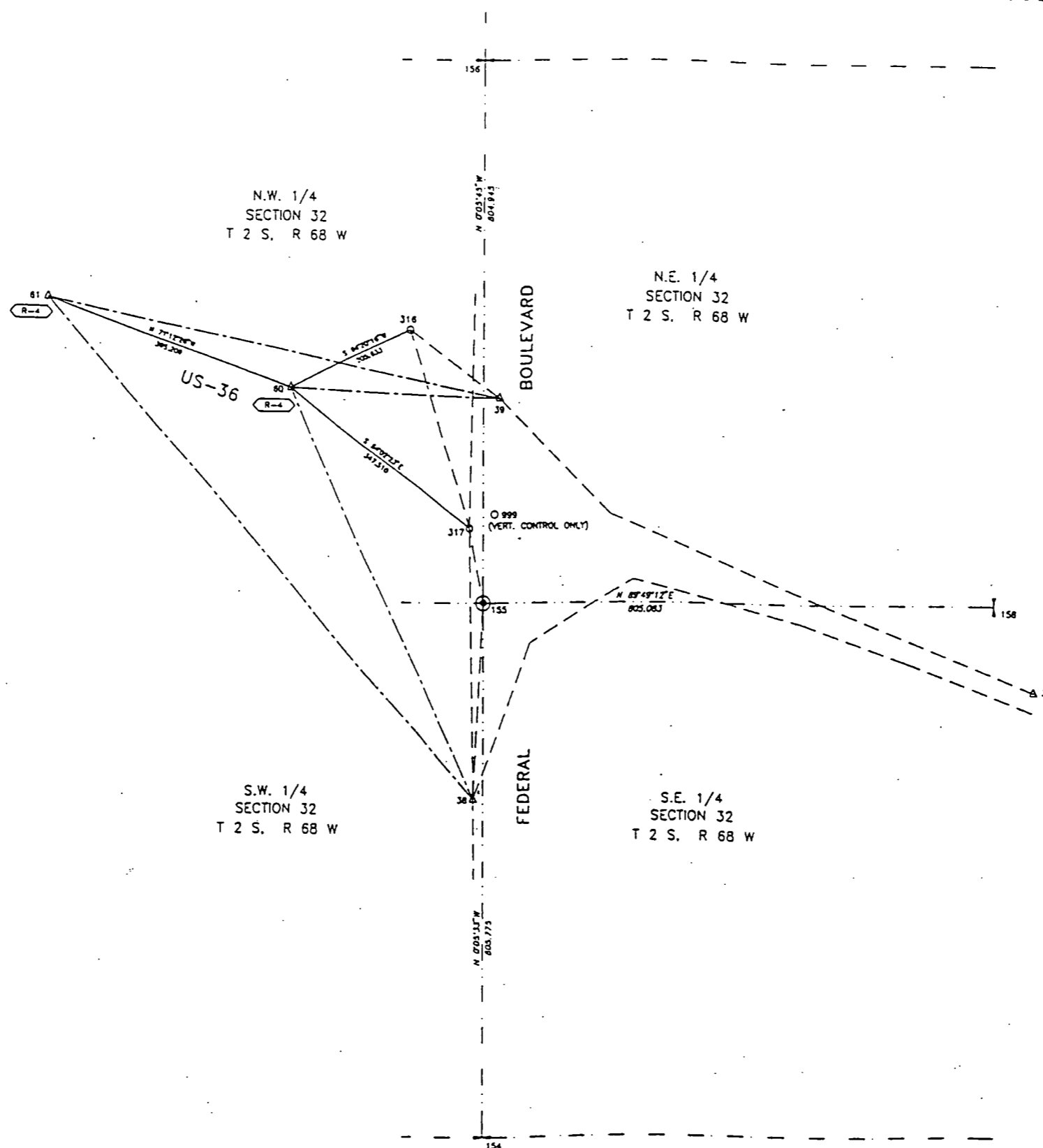
SEE SHEET 30

SEE SHEET 32

# CONTROL AND MONUMENTATION SHEET

ALL DISTANCES SHOWN ARE METRIC, ON PROJECT SPECIFIC COORDINATE SYSTEM

FED. ROAD REGION	DIVISION	PROJECT NUMBER	SHEET NUMBER
VIII	COLO.	W-IR(CX)25-3(107) SH 270 EXT.	3J
REVISIONS			
R-4	1/3/94	NEW POINTS 60-61	ZBS
R-5	1/20/95	TOTAL UPDATE (ALL SHEETS)	ZBS
R-6	3/06/95	SHEETS JO. JE	ZBS



ZYLSTRA-BAKER SURVEYING INC. 1510 W. TUFTS AVE., ENGLEWOOD CO. 80110 PHONE (303) 781-0700

SUBACCOUNT 90065 & 90067  
DISTRICT 6



NEED THIS ONR'S COPY and...  
NJE

# CONTROL AND MONUMENTATION SHEET

FED. ROAD REGION	DIVISION	PROJECT NUMBER	SHEET NUMBER
VIII	COLO.	IR-IM-NR(CX)025-3(107) UNIT 6	4

**RIGHT OF WAY**  
**I-25, US 36 HOV**  
**PHASE V**

REVISIONS			
6/21/99	7011, 7012, 7013, 7014,		
	7015 Added		R6
7/26/99	5065, 5073 & 5074 Deleted		
	5079, 5082, & 5083 Added		R6

## TABULATION OF R.O.W. MONUMENTS TO BE SET

PNT	NORTHING	EASTING	DESCRIPTION OF MONUMENTS*
767	729300.5793	134709.8841	
768	729286.9005	134699.0960	
769	729214.9330	134642.2916	
3005	729221.6174	134634.6667	
5023	730870.0942	134162.0782	
5066	730922.2419	134157.5824	
5079	731045.8098	134150.1317	
5082	730809.5846	134160.2272	
5083	730699.6823	134159.1295	
7011	729349.3144	133974.5414	
7012	729343.3162	133981.6988	
7013	729051.5265	133983.0605	
7014	729002.7178	133984.8842	
7015	728729.5356	134005.9736	

## GENERAL NOTES

1. This Right of Way plan is not a complete boundary survey of all adjoining owners and is prepared for the Department of Transportation purposes Only.
2. Survey Control Points set with a higher degree of accuracy than ROW Markers.
3. NOTICE: According to Colorado law you must commence any legal action based upon any defect in this survey within three years after you first discover such defect. In no event, may any action based upon any defect in this survey be commenced more than ten years from the date of the certification shown hereon.
4. All R.O.W. Markers set from survey control points.
5. Type 1 monuments are the standard C.D.O.T. ROW monument installed. Should a monument fall in asphalt, a Type 1A monument shall be installed. Should a monument fall in concrete, a Type 5 monument shall be installed.
6. All coordinates listed are project coordinates only.
7. Memorandums of Ownership supplied by: First American Heritage Title Company
8. BASIS OF BEARINGS: The bearing on the south line of the S.W. 1/4 of Section 34, T. 2 S., R. 68 W., 6th P.M. is N. 89° 41' 55" E. as published by Zylstra Baker Surveying, Inc. for C.D.O.T., Project IM-IR(CX)025-3(107) S.H. 270 EXT. on Sheet 3A-1 (Project Specific Coordinates System)

TYPE 1 MONUMENT-CDOH MONUMENT(3-1/4"CAP, 3/4"Ø ROD)
TYPE 1A MONUMENT-CDOH MONUMENT(3-1/4"CAP, 3/4"Ø ROD IN A MONUMENT BOX)
TYPE 3A MONUMENT-CDOH MONUMENT(3-1/4"CAP, 2-3/8"Ø PIPE IN A MONUMENT BOX)

\* SEE NOTE # 5

### QUANTITY OF MONUMENTS TO BE SET

CAP TYPE	MONUMENT TYPE							
	1	1A	2	2A	3	3A	4	5
REFERENCE								
RIGHT OF WAY	12	1						1
CONTROL								
ALIQUOT CORNER								
WITNESS POST								

### SURVEYOR CERTIFICATE (OFFICE)

R.O.W. Plans and Legal Descriptions were prepared under my supervision and checking.

NAME \_\_\_\_\_ P.L.S. NO. \_\_\_\_\_

DATE \_\_\_\_\_

### SURVEYOR CERTIFICATE (FIELD)

Right of Way Monumentation was done under my supervision and checking.

NAME \_\_\_\_\_ P.L.S. NO. \_\_\_\_\_

DATE \_\_\_\_\_

Tue June 26, 1999 E:/JOBS/90085UN6/SHEET 4.DWG Code: 90085 PS Scale--> R6 ROW

**LEGEND**

- CTRL. PNT. # AS STAMPED ON MONUMENT
- COMPUTER #
- ALIQUOT CORNERS POINT #
- △ FOUND PROPERTY CONTROL

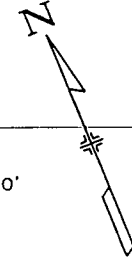
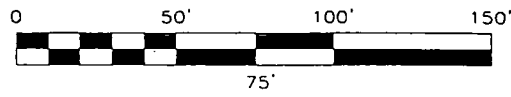
Parcel No.	Owner
L649	JANE M. LOUCKS
L650	DONALD E. RAYMER and JOAN M. RAYMER
L651	LINDA M. STEVENS
L652	DAVID J. SOMMER
L653	KENNETH H. JOHNSON and RUTH ANN JOHNSON
L654	JOSEPH L. QUINTANA AND IVAH J. QUINTANA

FEDERAL ROAD REGION NO.	DIVISION	PROJECT NO.	SHEET NO.	TOTAL SHEETS
000	COLORADO	IR-IM-NH(CX) 025-3(107)	5	
		UNIT 6		

**RIGHT OF WAY**  
 I-25, US-36 HOV PHASE V  
 COMBINE INTERCHANGE  
 US-36 @ FEDERAL STREET

REVISIONS	

Scale: 1" = 30' (full size)

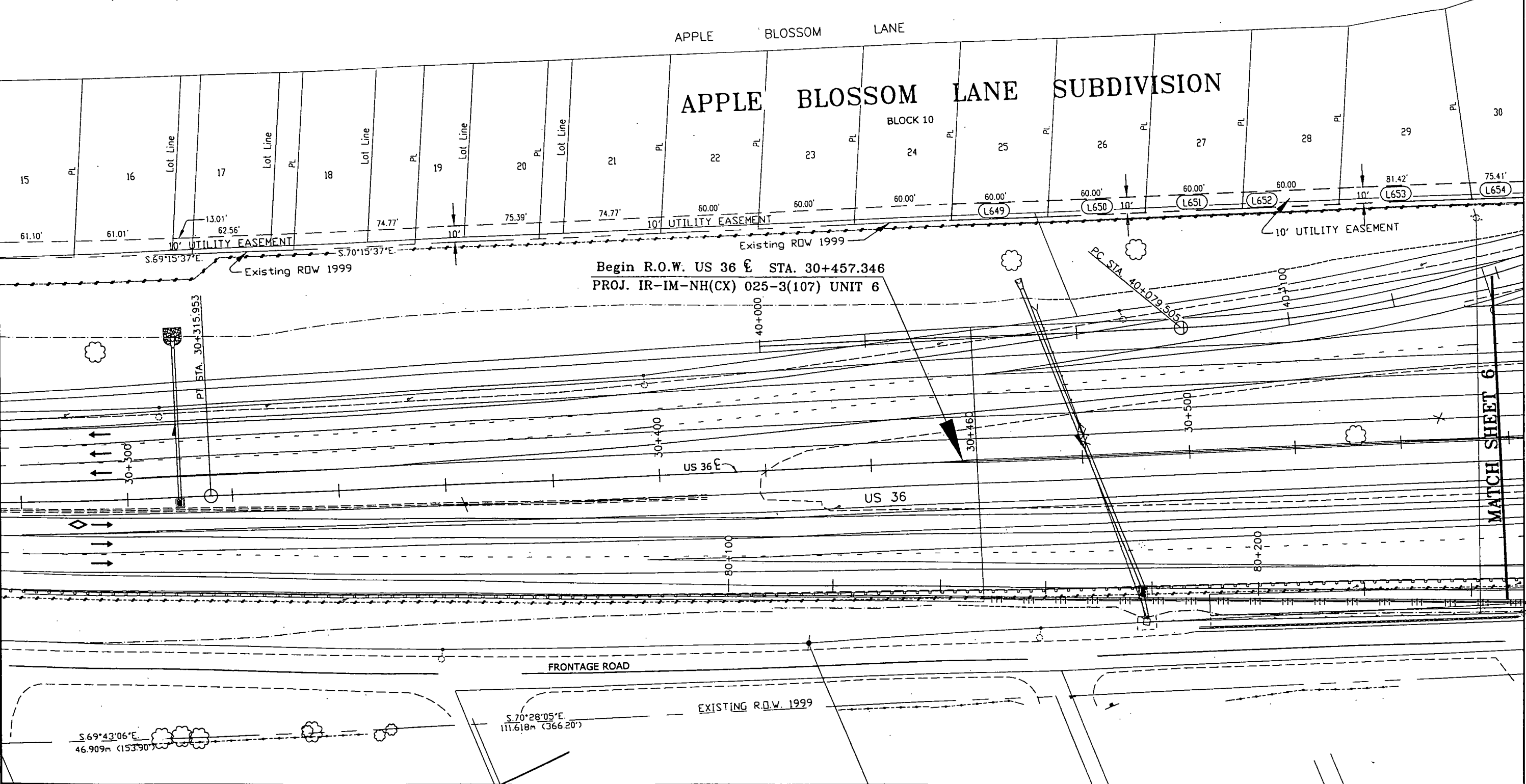


NW 1/4 of Sec 32  
 T. 2S., R. 68W., 6TH P. M.

APPLE BLOSSOM LANE

**APPLE BLOSSOM LANE SUBDIVISION**

BLOCK 10



Begin R.O.W. US 36 E STA. 30+457.346  
 PROJ. IR-IM-NH(CX) 025-3(107) UNIT 6

5/21/99, 08:20, G:\DAVE\SHUS.dwg, Code: 90085 PS/MH Scale: 1" = 30 FEET

MATCH SHEET 6

FEDERAL ROAD REGION NO.	DIVISION	PROJECT NO.	SHEET NO.	TOTAL SHEETS
VIII	COLORADO	IR-IM-NH(CX)-025-3(107) UNIT 6	6	

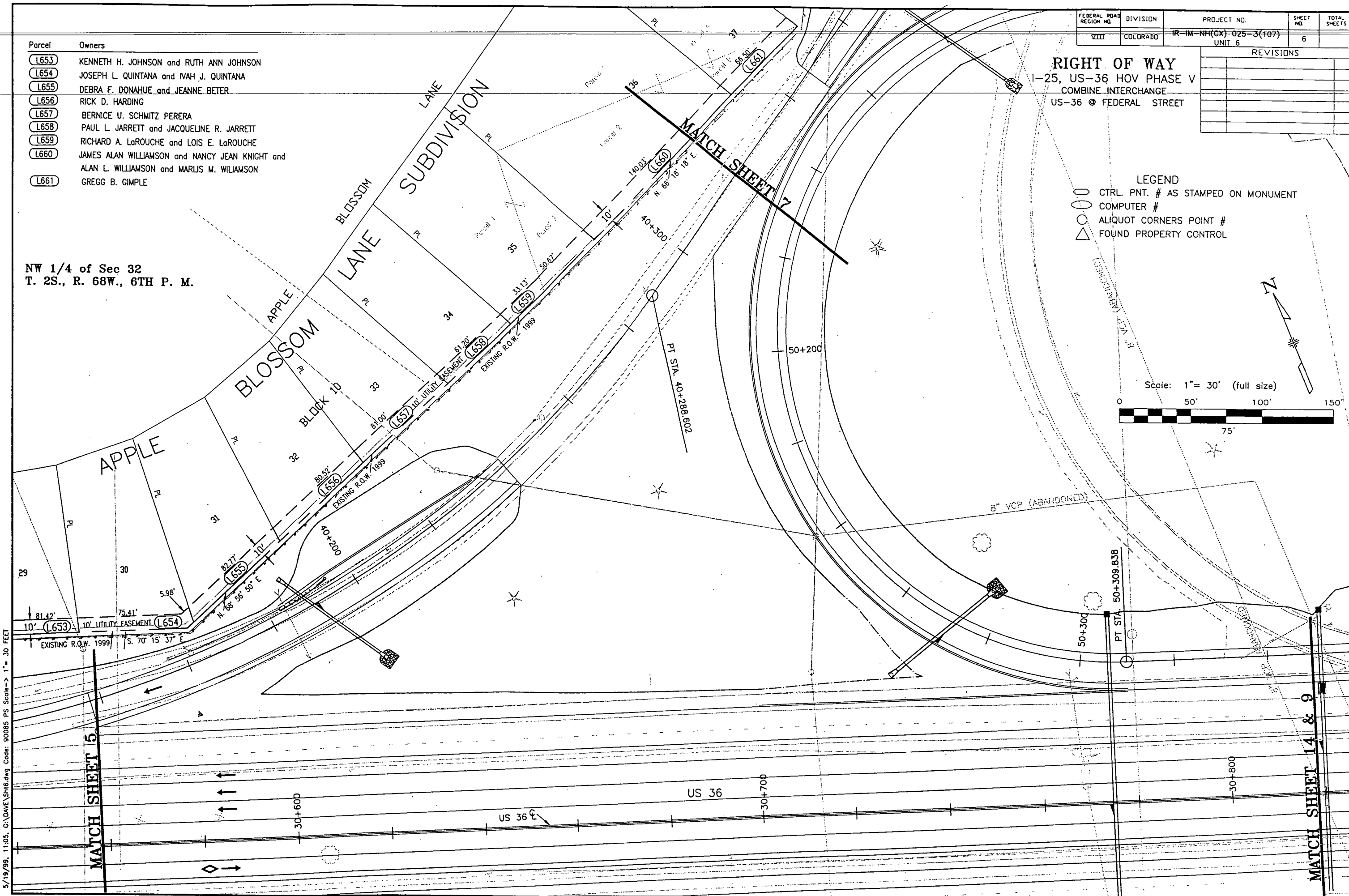
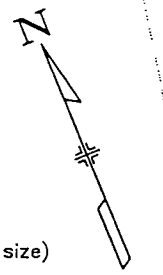
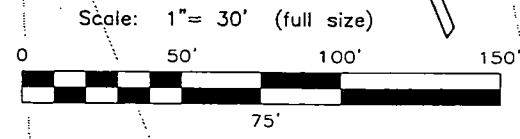
Parcel	Owners
(L653)	KENNETH H. JOHNSON and RUTH ANN JOHNSON
(L654)	JOSEPH L. QUINTANA and NAH J. QUINTANA
(L655)	DEBRA F. DONAHUE and JEANNE BETER
(L656)	RICK D. HARDING
(L657)	BERNICE U. SCHMITZ PERERA
(L658)	PAUL L. JARRETT and JACQUELINE R. JARRETT
(L659)	RICHARD A. LaROUCHE and LOIS E. LaROUCHE
(L660)	JAMES ALAN WILLIAMSON and NANCY JEAN KNIGHT and ALAN L. WILLIAMSON and MARLIS M. WILLIAMSON
(L661)	GREGG B. GIMPLE

**RIGHT OF WAY**  
 I-25, US-36 HOV PHASE V  
 COMBINE INTERCHANGE  
 US-36 @ FEDERAL STREET

REVISIONS	

- LEGEND**
- CTRL. PNT. # AS STAMPED ON MONUMENT
  - COMPUTER #
  - ALIQUOT CORNERS POINT #
  - △ FOUND PROPERTY CONTROL

NW 1/4 of Sec 32  
 T. 2S., R. 68W., 6TH P. M.



5/19/99, 11:05, G:\DAVE\SH16.dwg Code: 90085 PS Scale-> 1"= 30 FEET

MATCH SHEET 5

MATCH SHEET 14 & 9

Parcel No.	Owner
L658	PAUL L. JARRETT and JACQUELINE R. JARRETT
L659	RICHARD A. LaROUCHE and LOIS E. LaROUCHE
L660	JAMES ALAN WILLIAMSON and NANCY JEAN KNIGHT and ALAN L. WILLIAMSON and MARLIS M. WILLIAMSON
L661	GREGG B. GIMBLE
L662	MICHAEL J. KERCEL
L663	DAVID L. MILIOTES and CAROL J. MILIOTES
L664	LEONARD D. SWANSON
L665	LOWELL A. RASMUSSEN
L666	DONALD V. MARCHESE and KATHRYN D. MARCHESE
L667	DANIEL J. DOYLE
673	MAJESTIC INVESTMENTS, INC.
PE-673	

FEDERAL ROAD REGION NO.	DIVISION	PROJECT NO.	SHEET NO.	TOTAL SHEETS
VIII	COLORADO	IR-IM-NH(CX) 025-3(107) UNIT 6	7	

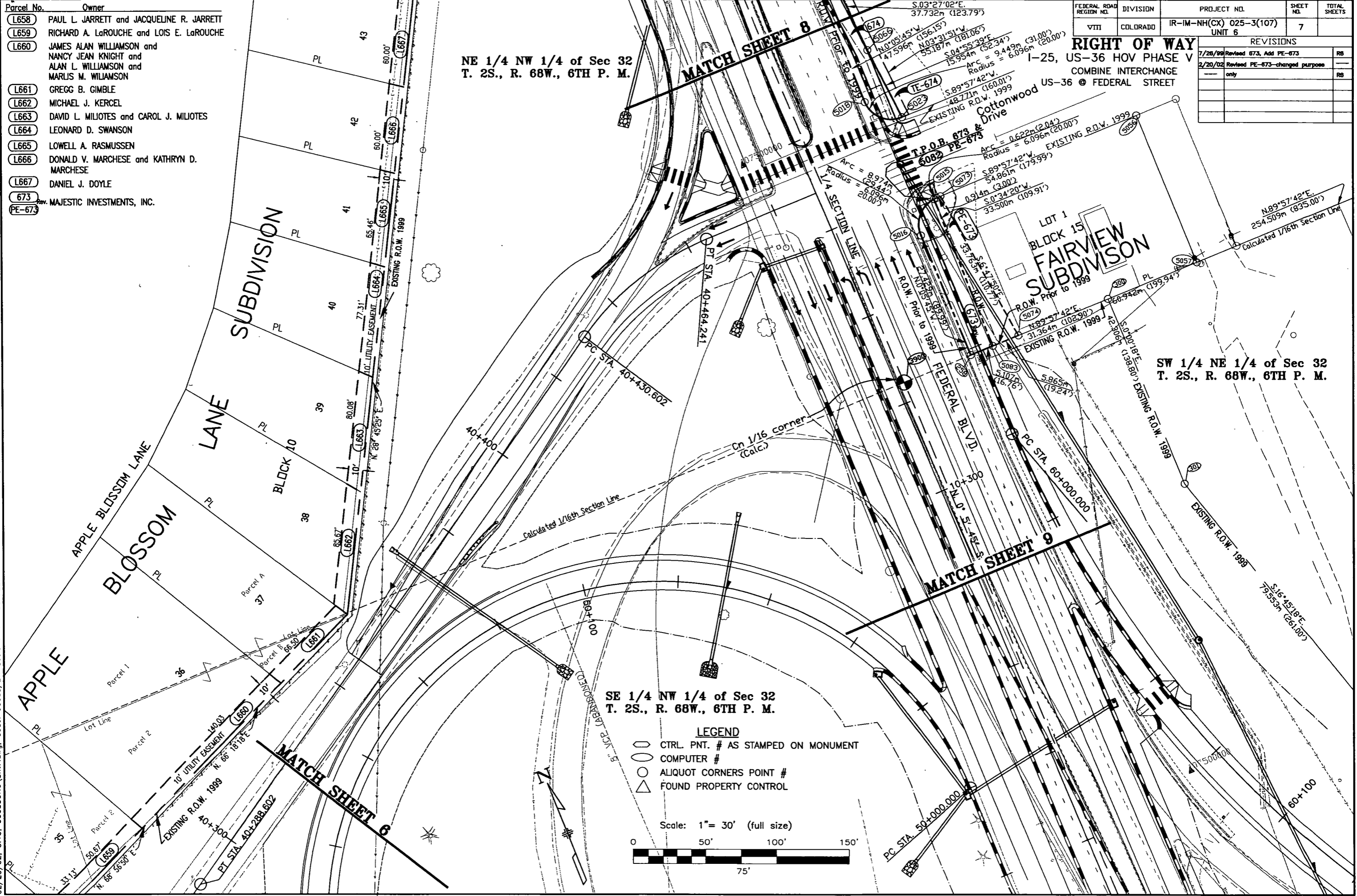
  

REVISIONS	
7/26/99	Revised 673, Add PE-673
2/20/02	Revised PE-673-changed purpose
	only

NE 1/4 NW 1/4 of Sec 32  
T. 2S., R. 68W., 6TH P. M.

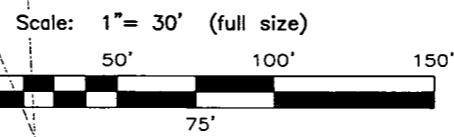
**RIGHT OF WAY**  
I-25, US-36 HOV PHASE V  
COMBINE INTERCHANGE  
US-36 @ FEDERAL STREET

SW 1/4 NE 1/4 of Sec 32  
T. 2S., R. 68W., 6TH P. M.



SE 1/4 NW 1/4 of Sec 32  
T. 2S., R. 68W., 6TH P. M.

- LEGEND**
- CTRL. PNT. # AS STAMPED ON MONUMENT
  - COMPUTER #
  - ALIQUOT CORNERS POINT #
  - △ FOUND PROPERTY CONTROL



02/20/02, 3:15, 90085UN6\Sht7.dwg, Code: 90085/BW Scale -> 1" = 30 FEET

FEDERAL ROAD REGION NO.	DIVISION	PROJECT NO.	SHEET NO.	TOTAL SHEETS
VIII	COLORADO	IR-IM-NH(CX) 025-3(107)	8	
UNIT 6				

**RIGHT OF WAY**  
 I-25, US-36 HOV PHASE V  
 COMBINE INTERCHANGE  
 US-36 @ FEDERAL STREET

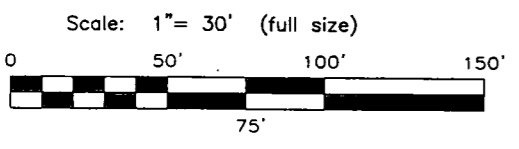
REVISIONS	
7/28/99 Revised 674 & TE-674 Deleted	
674A, TE-674A, 674B & TE-674B	R6

NE 1/4 of Sec 32  
 T. 2S., R. 68W., 6TH P. M.

Parcel No.	Owner
L666	DONALD V. MARCHESE and KATHRYN D. MARCHESE
L667	DANIEL J. DOYLE
L668	JOSHUA P. SEIDLER and EMILY A. SEIDLER
L669	DANIEL L. GERLUCK and PAMELA J. GERLUCK
L670	LETTIA EDELEN and RICHARD SHANE EDELEN
L671	PEYMAN RAZIFARD
L672	PHONG CONG NGUYEN and CAM-VAN THI NGUYEN

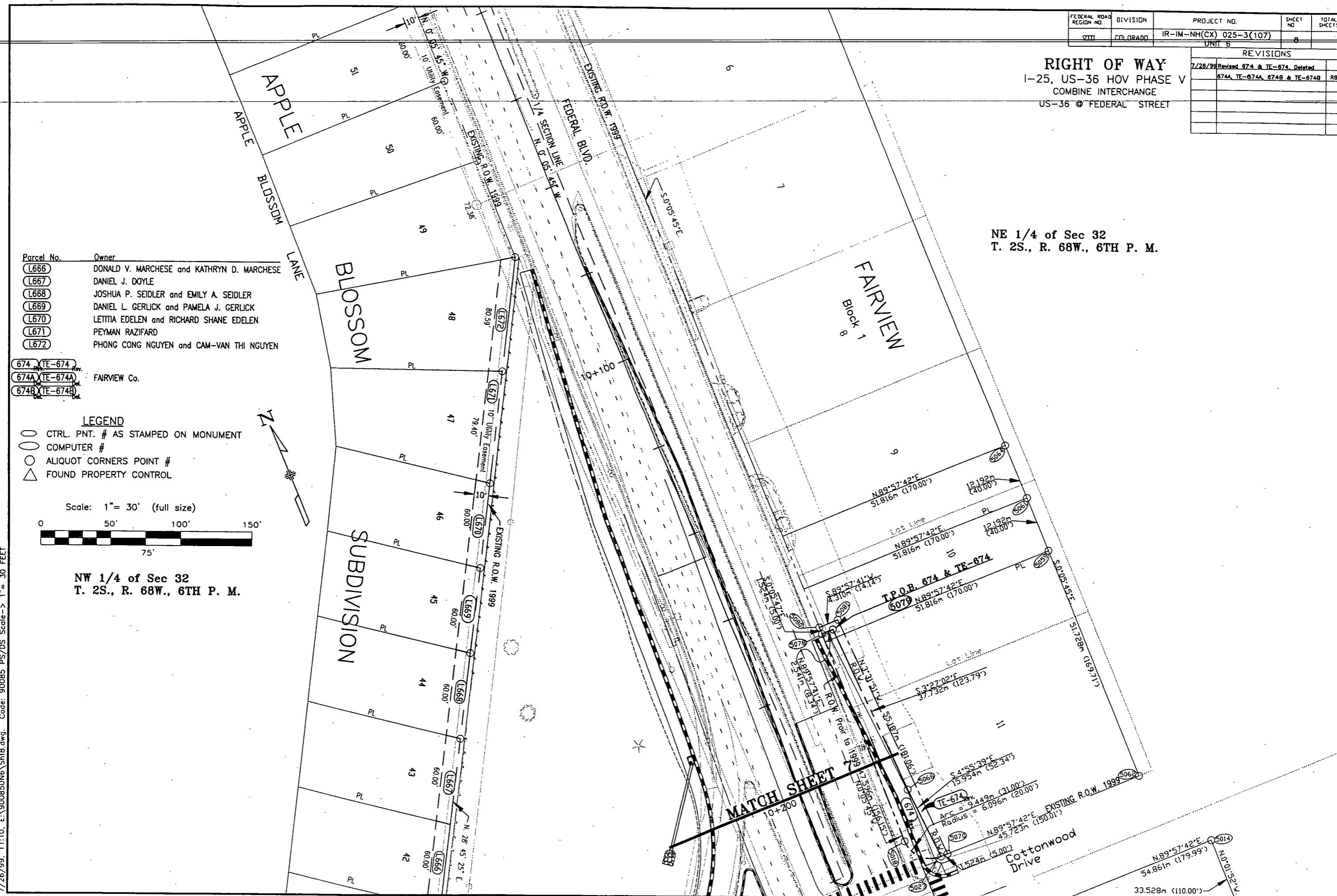
674	TE-674	Rev.
674A	TE-674A	Ad.
674B	TE-674B	Ad.

- LEGEND**
- CTRL. PNT. # AS STAMPED ON MONUMENT
  - COMPUTER #
  - ALIQUOT CORNERS POINT #
  - △ FOUND PROPERTY CONTROL



NW 1/4 of Sec 32  
 T. 2S., R. 68W., 6TH P. M.

7/26/99, 11:10, E:\90085\UN6\SHIB.dwg, Code: 90085, PS/DS, Scale-> 1"= 30 FEET



FEDERAL ROAD REGION NO.	DIVISION	PROJECT NO.	SHEET NO.	TOTAL SHEETS
VIII	COLORADO	IR-IM-NH(CX) 025-3(107) UNIT 6	9	

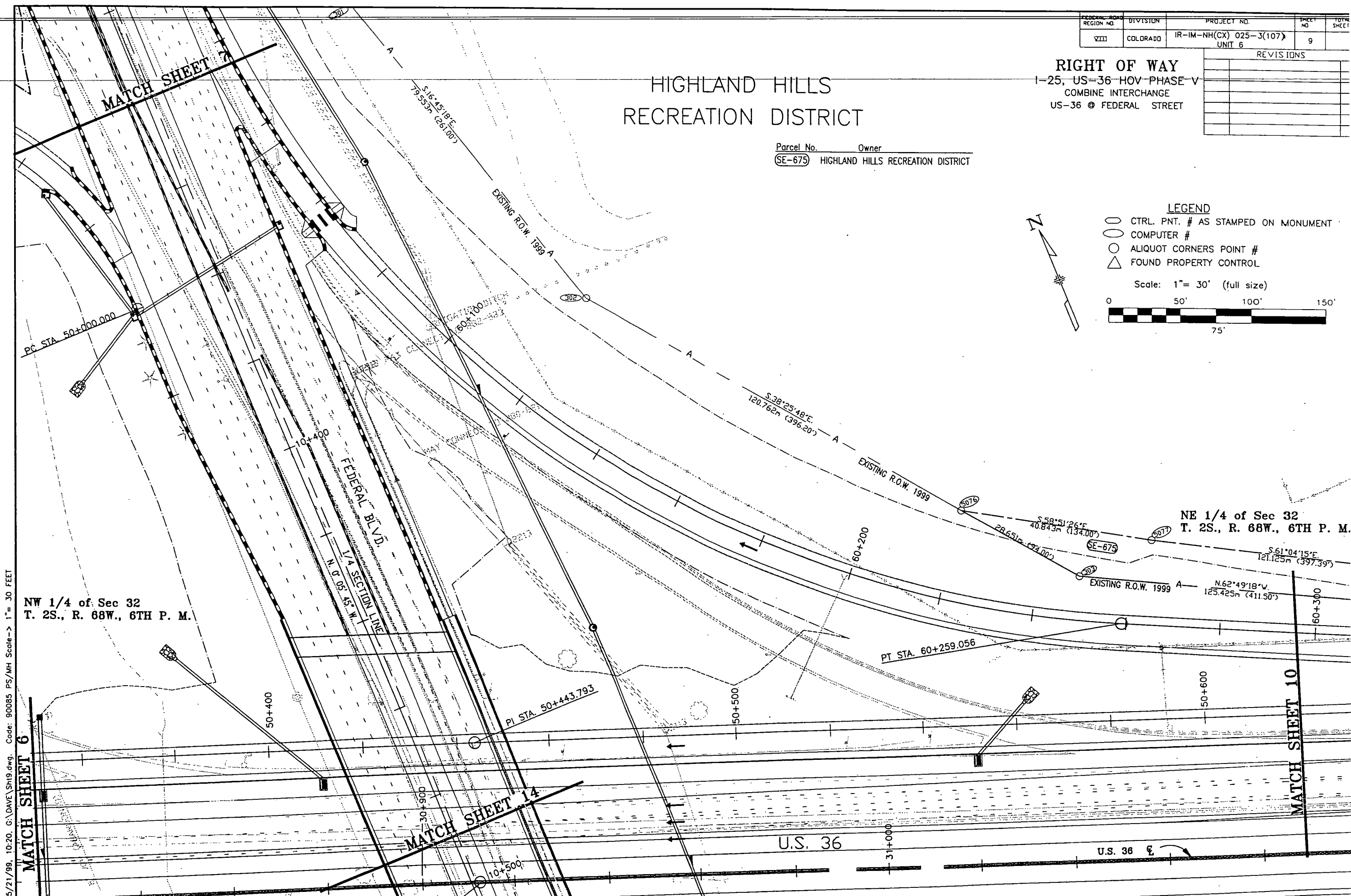
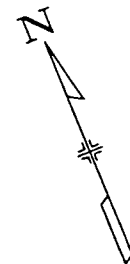
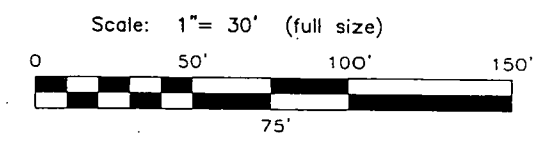
REVISIONS	

# HIGHLAND HILLS RECREATION DISTRICT

**RIGHT OF WAY**  
 1-25, US-36 HOV PHASE V  
 COMBINE INTERCHANGE  
 US-36 @ FEDERAL STREET

Parcel No. \_\_\_\_\_ Owner \_\_\_\_\_  
 (SE-675) HIGHLAND HILLS RECREATION DISTRICT

- LEGEND**
- CTRL. PNT. # AS STAMPED ON MONUMENT
  - COMPUTER #
  - ALIQUOT CORNERS POINT #
  - △ FOUND PROPERTY CONTROL



5/21/99, 10:20, G:\DAVE\SH19.dwg, Code: 90085 PS/MH Scale -> 1" = 30 FEET

NW 1/4 of Sec 32  
 T. 2S., R. 68W., 6TH P. M.

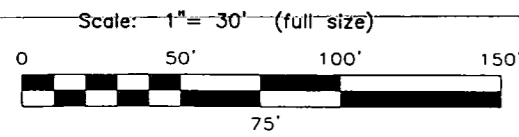
NE 1/4 of Sec 32  
 T. 2S., R. 68W., 6TH P. M.

FEDERAL ROAD REGION NO.	DIVISION	PROJECT NO.	SHEET NO.	TOT SHEET
VIII	COLORADO	IR-IM-NH(CX)-028-3(107)	10	
		UNIT 6		

**RIGHT OF WAY**  
 I-25, US-36 HOV PHASE V  
 COMBINE INTERCHANGE  
 US-36 @ FEDERAL STREET

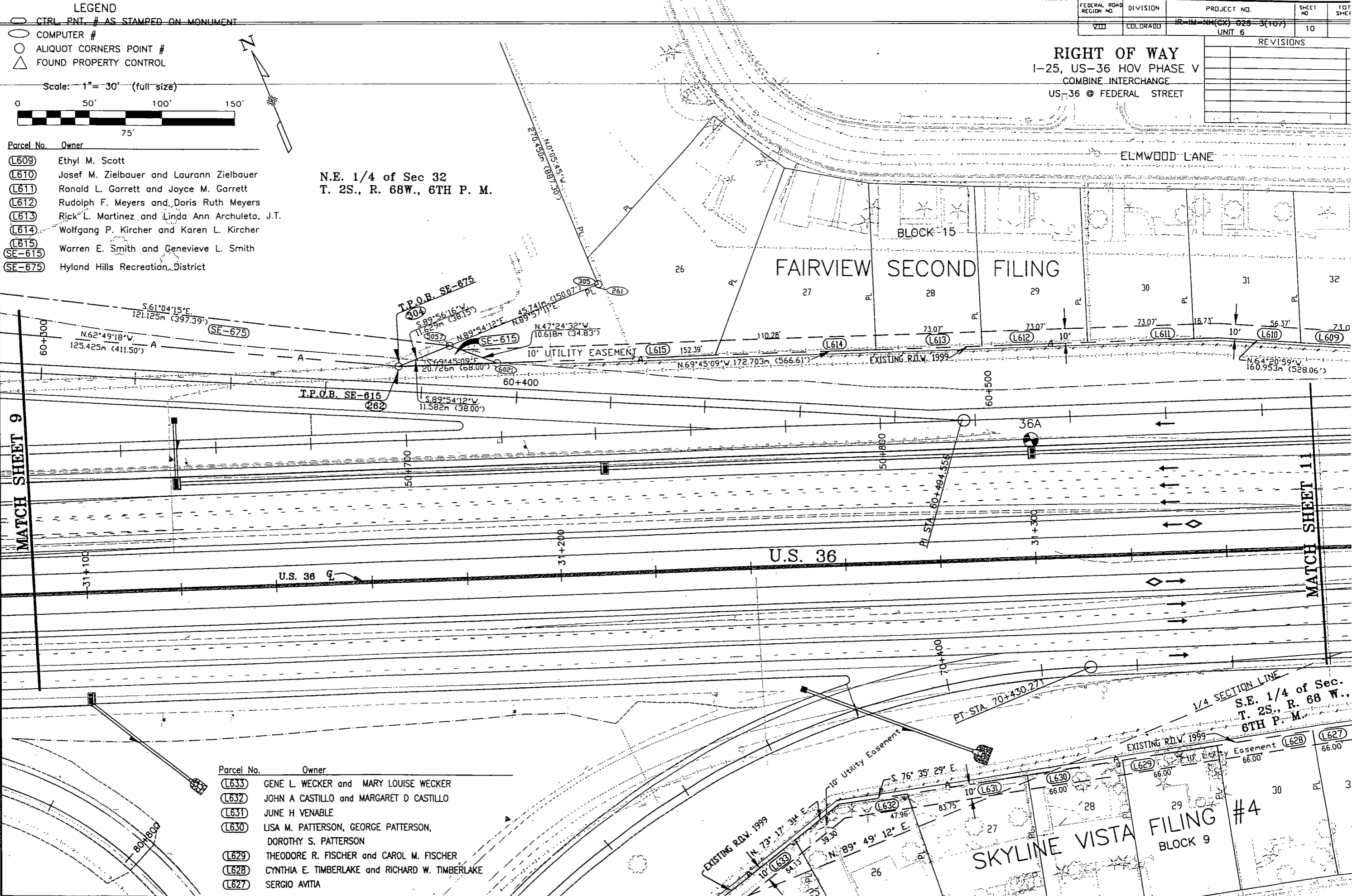
REVISIONS	

- LEGEND**
- CTRL. PNT. # AS STAMPED ON MONUMENT
  - COMPUTER #
  - ALIQUOT CORNERS POINT #
  - △ FOUND PROPERTY CONTROL



Parcel No.	Owner
(L609)	Ethyl M. Scott
(L610)	Josef M. Zielbauer and Laurann Zielbauer
(L611)	Ronald L. Garrett and Joyce M. Garrett
(L612)	Rudolph F. Meyers and Doris Ruth Meyers
(L613)	Rick L. Martinez and Linda Ann Archuleta, J.T.
(L614)	Wolfgang P. Kircher and Karen L. Kircher
(L615)	Warren E. Smith and Genevieve L. Smith
(SE-615)	Hyland Hills Recreation District

N.E. 1/4 of Sec 32  
 T. 2S., R. 68W., 6TH P. M.



Parcel No.	Owner
(L633)	GENE L. WECKER and MARY LOUISE WECKER
(L632)	JOHN A. CASTILLO and MARGARET D. CASTILLO
(L631)	JUNE H. VENABLE
(L630)	LISA M. PATTERSON, GEORGE PATTERSON, DOROTHY S. PATTERSON
(L629)	THEODORE R. FISCHER and CAROL M. FISCHER
(L628)	CYNTHIA E. TIMBERLAKE and RICHARD W. TIMBERLAKE
(L627)	SERGIO AVITA

May 21 1999, 10:55 G:\DAVE\sh10.dwg, Code: 90085 PS/MH Scale -> 1" = 30 FEET

MATCH SHEET 9

MATCH SHEET 11

1/4 SECTION LINE  
 S.E. 1/4 of Sec.  
 T. 2S., R. 68 W.,  
 6TH P. M.

**SKYLINE VISTA FILING #4**  
 BLOCK 9

**LEGEND**

- CTRL. PNT. # AS STAMPED ON MONUMENT
- COMPUTER #
- ALIQUOT CORNERS POINT #
- △ FOUND PROPERTY CONTROL

Scale: 1" = 30' (full size)

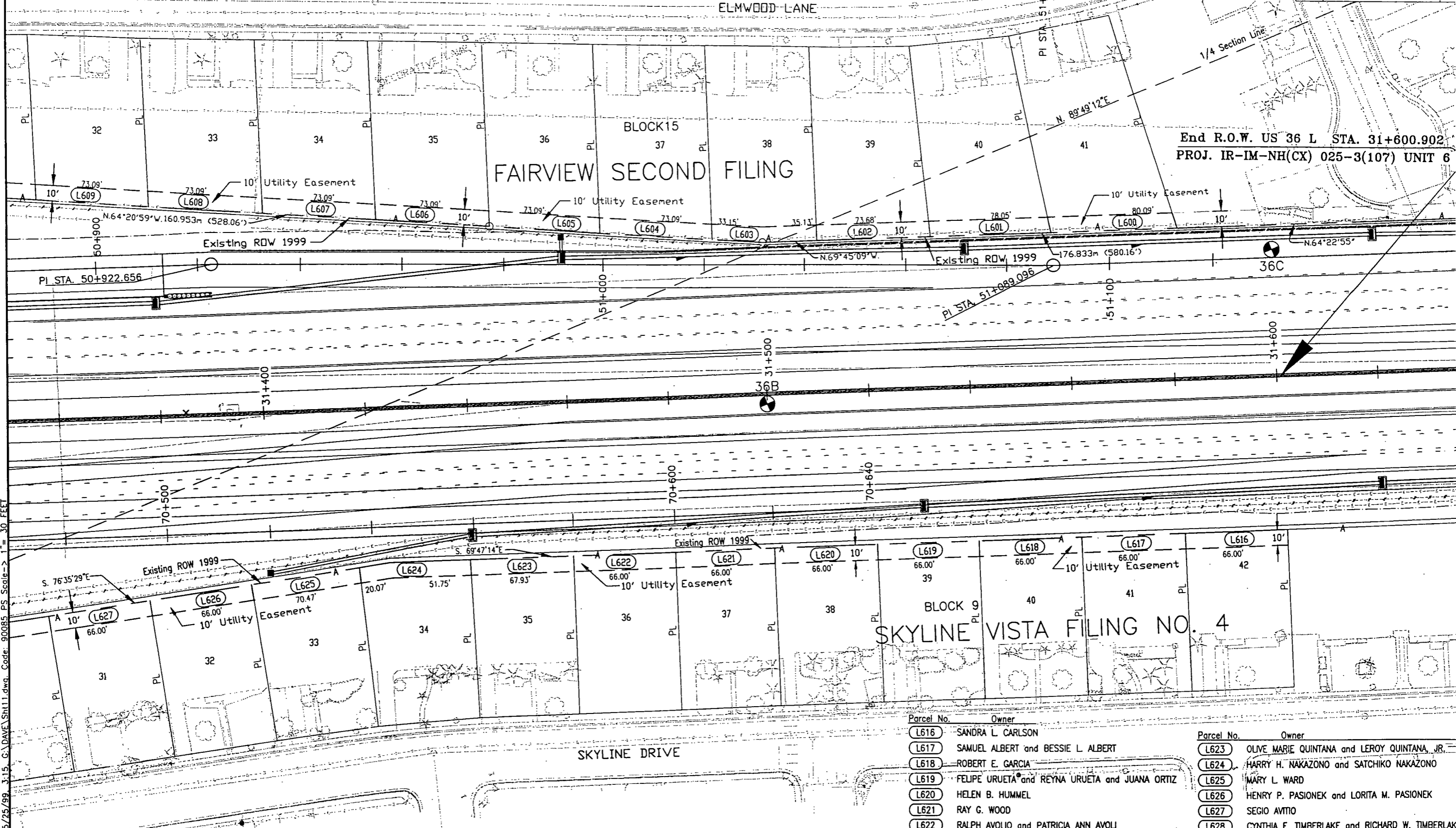
Parcel No.	Owner	Parcel No.	Owner
(L600)	MAYDA ORTEGA and FRANCISCO GARCIA	(L605)	ENEDINA MARQUEZ and BERNARDO MARQUEZ
(L601)	JERALD L. ARMOUR and SHEILA D. ARMOUR	(L606)	EDWARD KISSELL, JR. and ELEANOR E. KISSELL
(L602)	HAL W. WINCHESTER and SANDRA J. WINCHESTER	(L607)	PAUL M. RODRIGUEZ and MARIA RODRIGUEZ
(L603)	DIXIE RAYE CLAY	(L608)	MONA B. WYATT
(L604)	PASTSY R. CASADY	(L609)	ETHEL M. SCOTT

NE 1/4 of Sec 32  
T. 2S., R. 68W., 6TH P. M.

FEDERAL ROAD REGION NO.	DIVISION	PROJECT NO.	SHEET NO.	TOTAL SHEETS
VIII	COLORADO	IR-IM-NH(CX) 025-3(107) UNIT 6	11	

**RIGHT OF WAY**  
I-25, US-36 HOV PHASE V  
COMBINE INTERCHANGE  
US-36 @ FEDERAL STREET

REVISIONS	



Parcel No.	Owner
(L616)	SANDRA L. CARLSON
(L617)	SAMUEL ALBERT and BESSIE L. ALBERT
(L618)	ROBERT E. GARCIA
(L619)	FELIPE URUETA and REYNA URUETA and JUANA ORTIZ
(L620)	HELEN B. HUMMEL
(L621)	RAY G. WOOD
(L622)	RALPH AVOLIO and PATRICIA ANN AVOLI

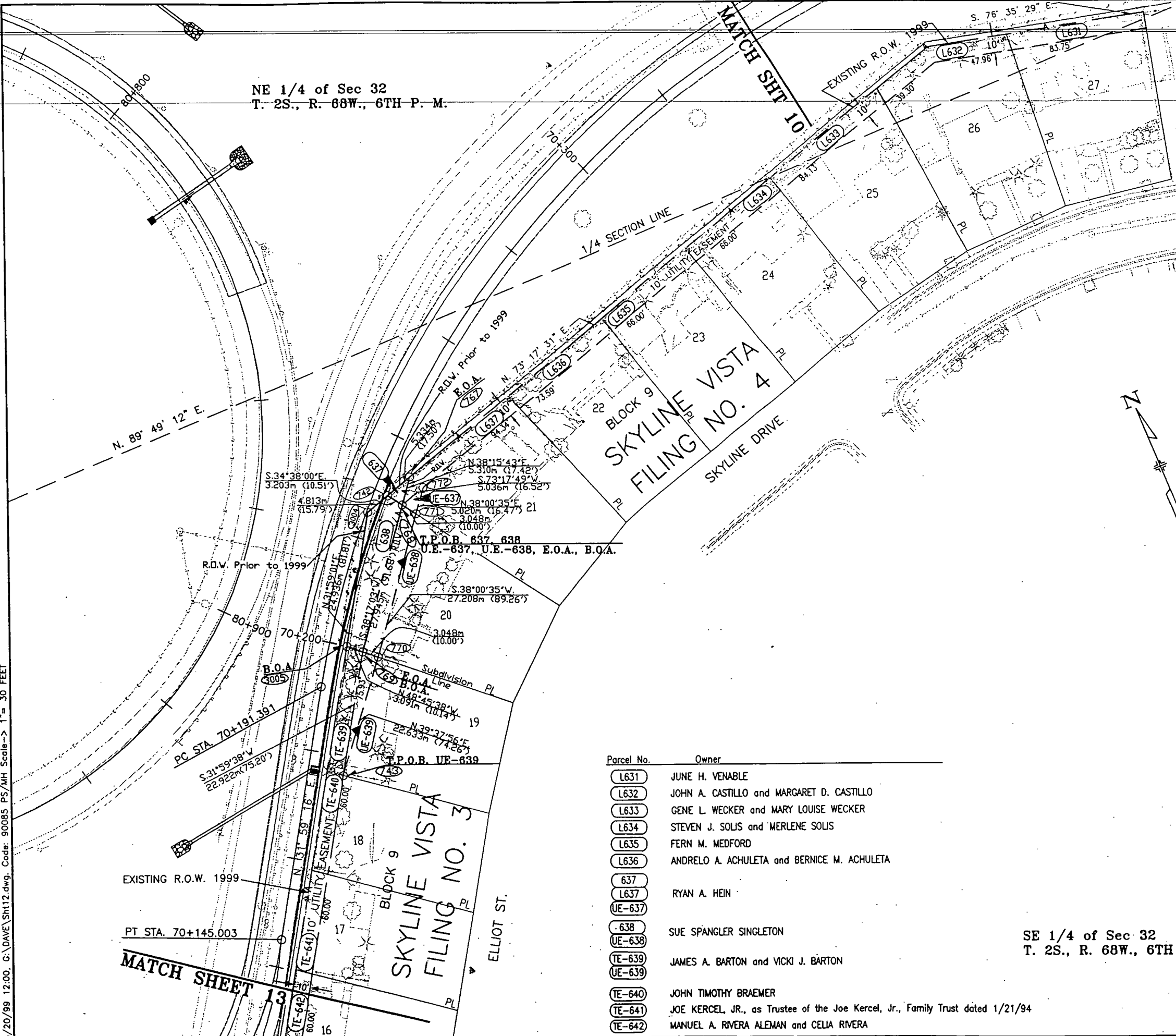
Parcel No.	Owner
(L623)	OLIVE MARIE QUINTANA and LEROY QUINTANA, JR.
(L624)	HARRY H. NAKAZONO and SATCHIKO NAKAZONO
(L625)	MARY L. WARD
(L626)	HENRY P. PASIONEK and LORITA M. PASIONEK
(L627)	SEGIO AVTIO
(L628)	CYNTHIA E. TIMBERLAKE and RICHARD W. TIMBERLAK

5/25/99, J-15, G. DAVE, SH11.dwg, Code: 90095, PS, Scale: 1" = 30 FEET

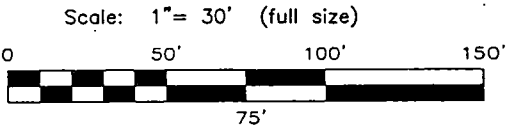
FEDERAL ROAD REGION NO.	DIVISION	PROJECT NO.	SHEET NO.	TOTAL SHEETS
2311	COLORADO	IR-IM-NH(CX) 025-3(107) UNIT 6	12	

**RIGHT OF WAY**  
I-25, US-36 HOV PHASE V  
COMBINE INTERCHANGE  
US-36 @ FEDERAL STREET

REVISIONS	



- LEGEND**
- CTRL. PNT. # AS STAMPED ON MONUMENT
  - COMPUTER #
  - ALIQUOT CORNERS POINT #
  - △ FOUND PROPERTY CONTROL



Parcel No.	Owner
L631	JUNE H. VENABLE
L632	JOHN A. CASTILLO and MARGARET D. CASTILLO
L633	GENE L. WECKER and MARY LOUISE WECKER
L634	STEVEN J. SOLIS and MERLENE SOLIS
L635	FERN M. MEDFORD
L636	ANDRELO A. ACHULETA and BERNICE M. ACHULETA
637	RYAN A. HEIN
L637	
UE-637	
638	SUE SPANGLER SINGLETON
UE-638	
TE-639	JAMES A. BARTON and VICKI J. BARTON
UE-639	
TE-640	JOHN TIMOTHY BRAEMER
TE-641	JOE KERCEL, JR., as Trustee of the Joe Kercel, Jr., Family Trust dated 1/21/94
TE-642	MANUEL A. RIVERA ALEMAN and CELIA RIVERA

5/20/99 12:00 G:\DAVE\SH12.dwg. Code: 90085 PS/MH Scale -> 1" = 30 FEET

MATCH SHEET 13

MATCH SHEET 10

NE 1/4 of Sec 32  
T. 2S., R. 68W., 6TH P. M.

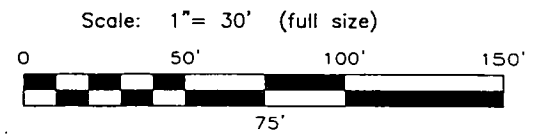
SE 1/4 of Sec 32  
T. 2S., R. 68W., 6TH P. M.

FEDERAL ROAD REGION NO.	DIVISION	PROJECT NO.	SHEET NO.	TOTAL SHEETS
VIII	COLORADO	IR-1M-NH(CX) 025-3(107) UNIT 6	13	

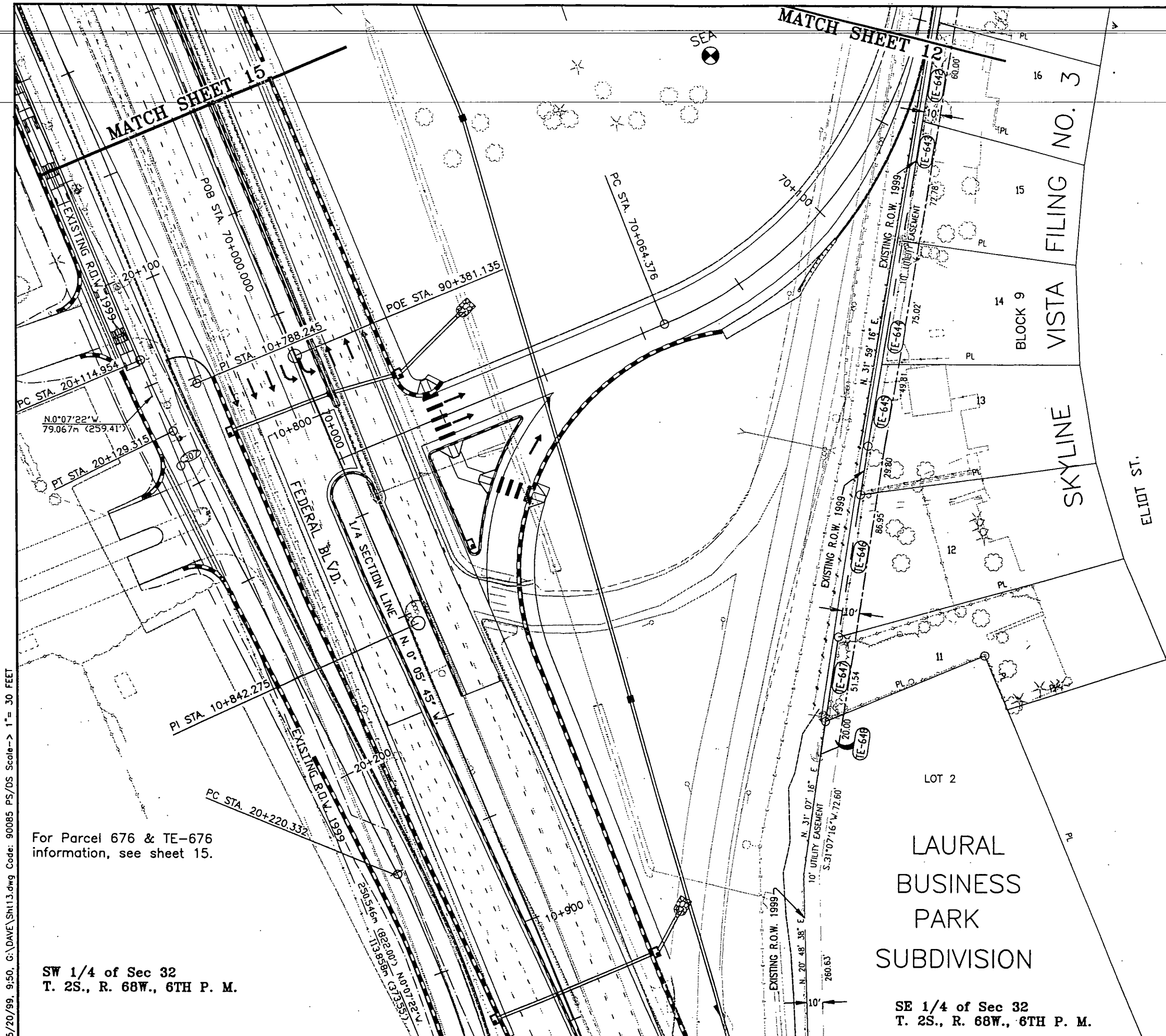
REVISIONS	

**RIGHT OF WAY**  
**I-25, US-36 HOV PHASE V**  
**COMBINE-INTERCHANGE**  
**US-36 @ FEDERAL STREET**

- LEGEND**
- CTRL. PNT. # AS STAMPED ON MONUMENT
  - COMPUTER #
  - ALIQUOT CORNERS POINT #
  - △ FOUND PROPERTY CONTROL



Parcel No.	Owner
(E-642)	MANUEL A. RIVERA ALEMAN and CELIA RIVERA
(E-643)	ROBERT A. ALLORD
(E-644)	DUANE H. LIPPERT and VIRGIT V. LIPPERT
(E-645)	RUBEN WEINMEISTER
(E-646)	SERGIO S. SANTANA and ANGELA A. SANTANA
(E-647)	ARTHUR L. LIMEDINA
(E-648)	JOSEPH A. TALARICO and LARED JOINT VENTURE, a colorado joint venture



For Parcel 676 & TE-676 information, see sheet 15.

SW 1/4 of Sec 32  
T. 2S., R. 68W., 6TH P. M.

LOT 2  
**LAURAL BUSINESS PARK SUBDIVISION**

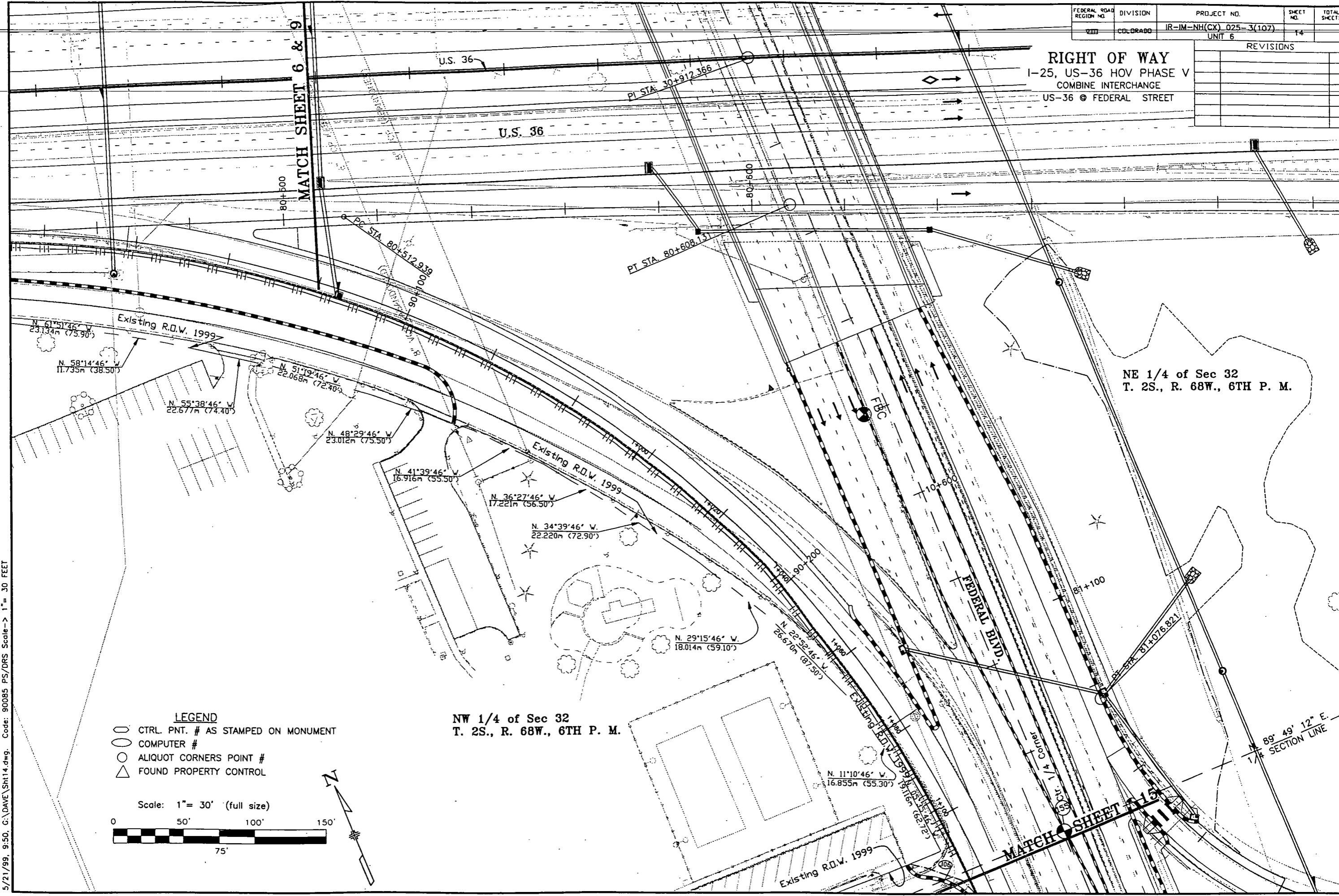
SE 1/4 of Sec 32  
T. 2S., R. 68W., 6TH P. M.

5/20/99, 9:50, G:\DAVE\Sh113.dwg Code: 90085 PS/DS Scale-> 1"= 30 FEET

FEDERAL ROAD REGION NO.	DIVISION	PROJECT NO.	SHEET NO.	TOTAL SHEETS
VIII	COLORADO	IR-IM-NH(CX) 025-3(107)	14	
		UNIT 6		

**RIGHT OF WAY**  
 I-25, US-36 HOV PHASE V  
 COMBINE INTERCHANGE  
 US-36 @ FEDERAL STREET

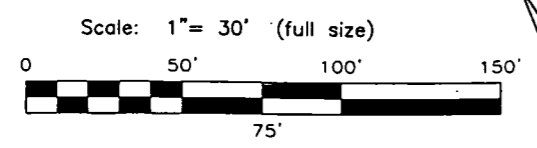
REVISIONS	



NE 1/4 of Sec 32  
 T. 2S., R. 68W., 6TH P. M.

NW 1/4 of Sec 32  
 T. 2S., R. 68W., 6TH P. M.

- LEGEND**
- CTRL. PNT. # AS STAMPED ON MONUMENT
  - COMPUTER #
  - ALIQUOT CORNERS POINT #
  - △ FOUND PROPERTY CONTROL



5/21/99, 9:50, G:\DAVE\Sh14.dwg, Code: 90085 PS/DRS Scale-> 1" = 30 FEET

MATCH SHEET 6 & 9

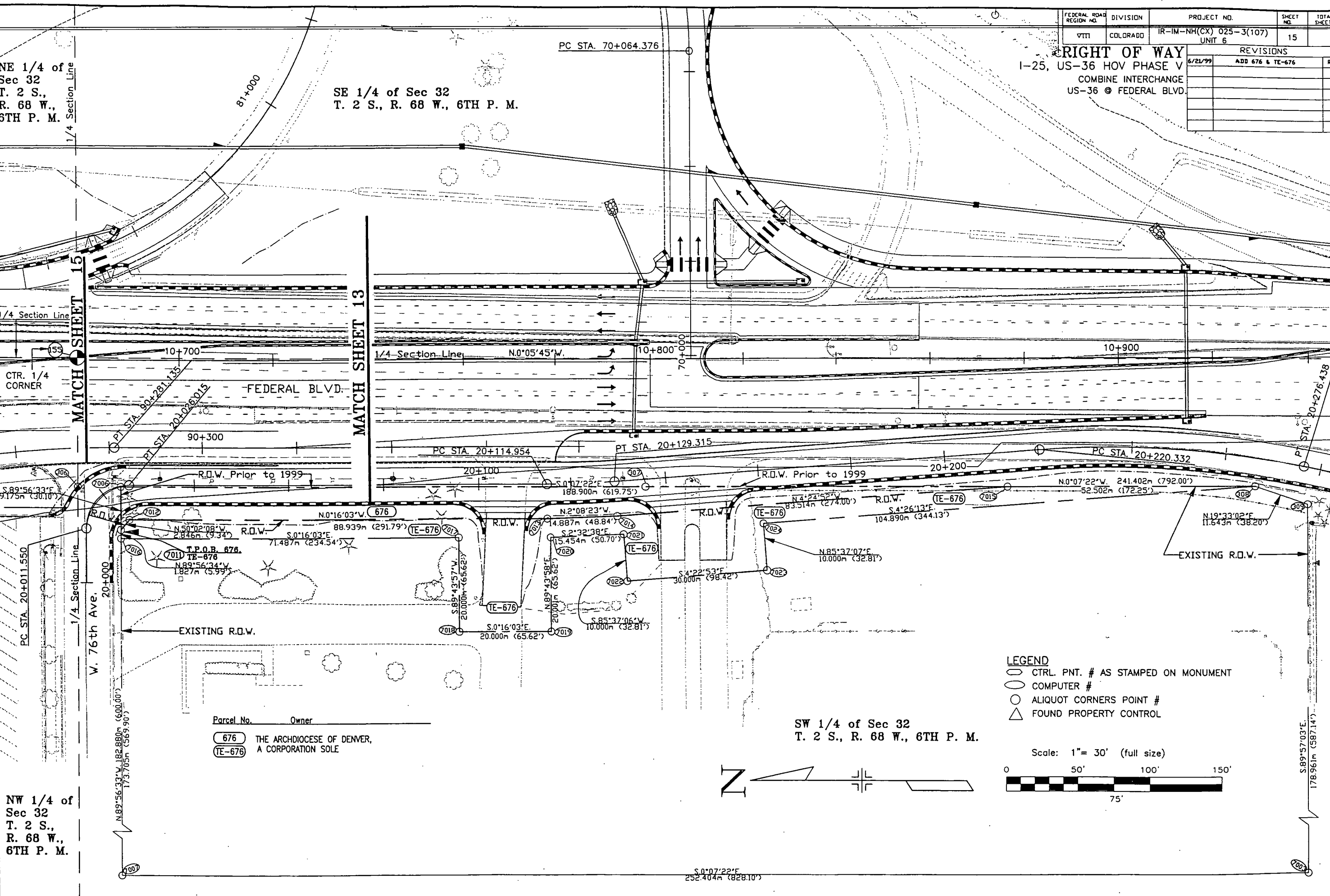
MATCH SHEET 15

FEDERAL ROAD REGION NO.	DIVISION	PROJECT NO.	SHEET NO.	TOTAL SHEETS
VIII	COLORADO	IR-IM-NH(CX) 025-3(107) UNIT 6	15	
		RIGHT OF WAY		
		I-25, US-36 HOV PHASE V		
		COMBINE INTERCHANGE		
		US-36 @ FEDERAL BLVD.		
		REVISIONS		
		6/21/99	ADD 676 & TE-676	R6

NE 1/4 of Sec 32  
T. 2 S.,  
R. 68 W.,  
6TH P. M.

SE 1/4 of Sec 32  
T. 2 S., R. 68 W., 6TH P. M.

SW 1/4 of Sec 32  
T. 2 S., R. 68 W., 6TH P. M.

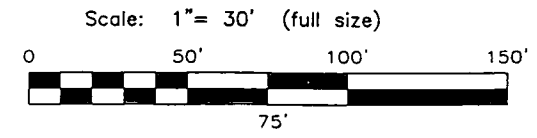
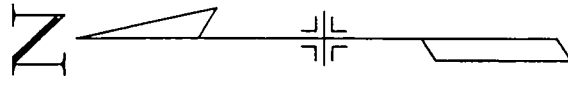


6/21/99, 01:15, D:\90087\Sh15.dwg, Code: 90085 PS Scale= 1"= 30 FEET

NW 1/4 of Sec 32  
T. 2 S.,  
R. 68 W.,  
6TH P. M.

Parcel No. Owner  
 (676) THE ARCHDIOCESE OF DENVER,  
 A CORPORATION SOLE  
 (TE-676)

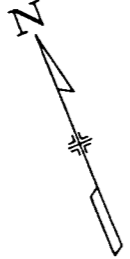
**LEGEND**  
 ○ CTRL. PNT. # AS STAMPED ON MONUMENT  
 ○ COMPUTER #  
 ○ ALIQUOT CORNERS POINT #  
 △ FOUND PROPERTY CONTROL



S.0°07'22"E  
252.404m (828.10')

FEDERAL ROAD REGION NO.	DIVISION	PROJECT NO.	SHEET NO.	TOTAL SHEETS
VIII	COLORADO	IR-IM-NH(CX)023-3(107) UNIT 6	16	X
REVISIONS				
6/21/99		NEW SHEET		R6

# KEYMAP



NOT TO SCALE

