

PLATE SHEET

FEDERAL ROAD REGION NO.	DIVISION	PROJ. NO.	SHEET NO.	TOTAL SHEETS
9	COLORADO	1092-3(3)	1	

125-1(10)31		REVISIONS	
8-13-58	Index of Sheets	REC	
6-26-59	Index of Sheets	REC	
3-24-60	END R.O.W.	REC	
11/1/62	INITIAL	C.W.	

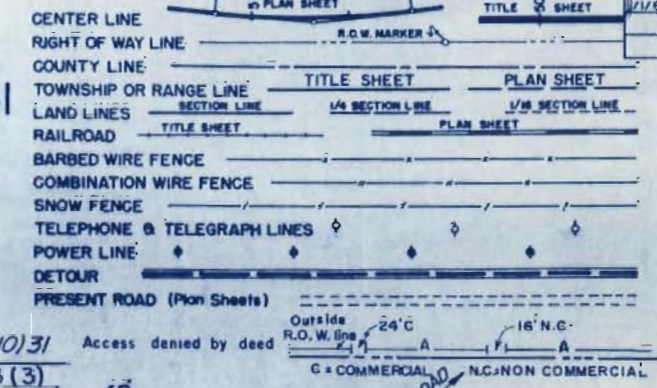
COLORADO DEPARTMENT OF HIGHWAYS

PLAN AND PROFILE OF PROPOSED
FEDERAL AID PROJECT NO. 1092-3(3) 125-1(10)31
STATE HIGHWAY NO. **+ 25**
COUNTIES OF HUERFANO & LAS ANIMAS
RIGHT OF WAY

INDEX OF SHEETS

SHEET NO. 1	TITLE SHEET
2-4A	TABULATION OF PROPERTIES
5-33	PLAN & PROFILE SHEETS SHOWING R.O.W.
34-40	OWNERSHIP MAPS

CONVENTIONAL SIGNS



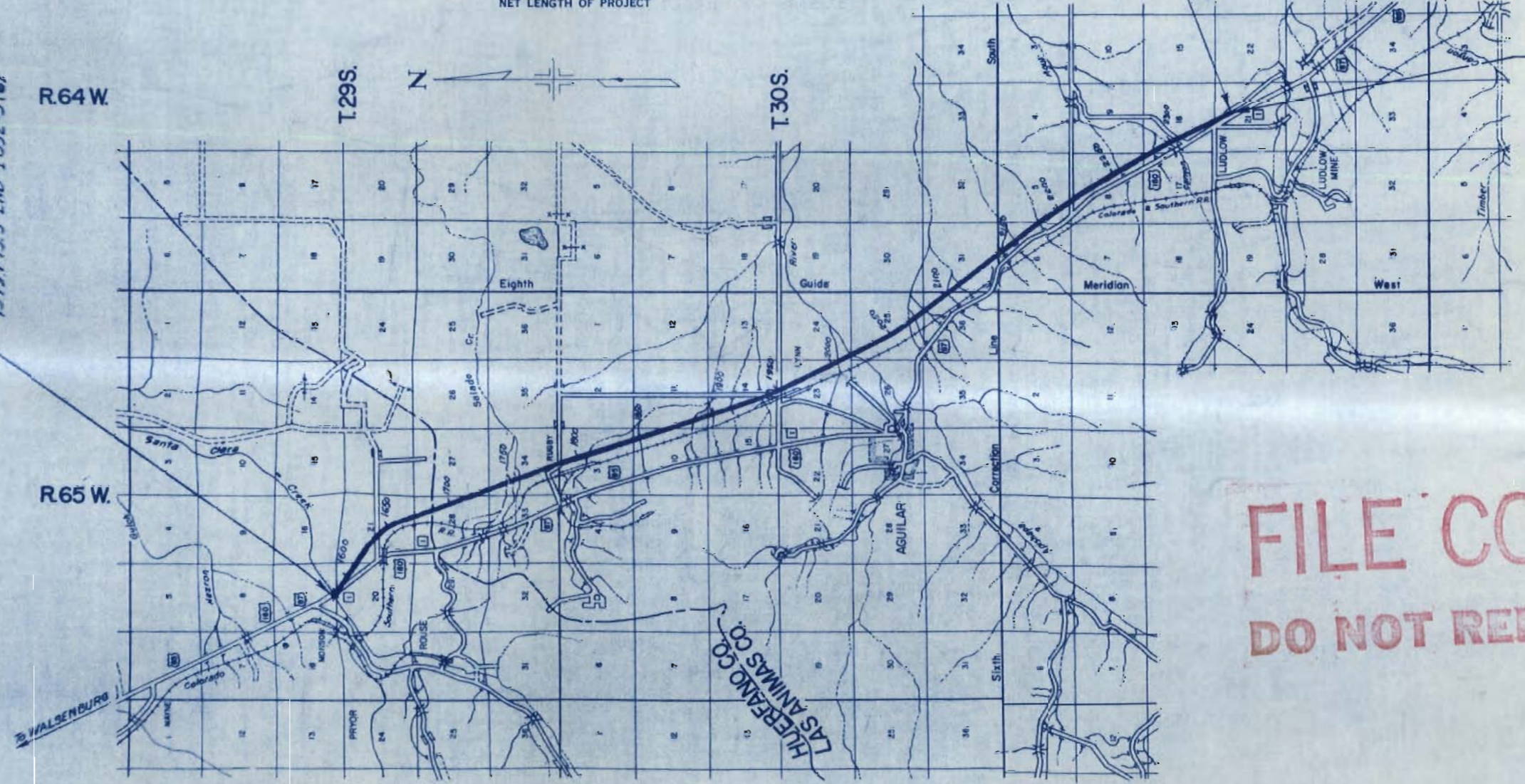
SCALES OF ORIGINAL DRAWINGS

ON PLAN, 1 IN. = 100 FT.
 ON PROFILE, 1 IN. = 100 FT. HORIZONTAL
 1 IN. = 10 FT. VERTICAL

GRADE LINE ON PROFILE IS SHOWN AS GRADE OF FINISHED ROAD
 GROSS LENGTH OF PROJECT
 NET LENGTH OF PROJECT

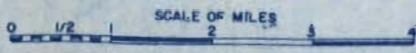
END 125-1(10)31
 STA. 2350+19.0 (Proj.) CONST. 1092-3(3)
 42' LT. STA. 2421+00 ON F.A.P. 2 (7)

125-1(10)31
 1092-3(3)
 1579+13.5 BEG
 1579+13.5 END 1092-3(6)



STA. 2364 + 02.3
 END R.O.W. 125-1(10)31
 1092-3(3)

FILE COPY
 DO NOT REMOVE



J.C.

R. O. W. TABULATION OF PROPERTIES IN

HUERFANO &
LAS ANIMAS

COUNTY S. H. No. 1

PROJ. 1092-3(3)
125-1(10)31

FEDERAL ROAD DIVISION NO.	DISTRICT	PROJ. NO.	SHEET NO.	TOTAL SHEETS
9	COLORADO	1092-3(3)	2	

RIGHT OF WAY [125-1(10)31]

PARCEL NO.	OWNER	ADDRESS	LOCATION HUERFANO CO.	AREA IN ACRES		REMARKS	REVISIONS
				PARCEL	TO BE ACQUIRED		
			T. 29 S., R. 65 W. SECTION 20				
1	DELETED						
			SECTION 21				
2	TERESA CARDINAL, HEIR		SW 1/4 of the NW 1/4 of Lot 5	12.798	12.698		
E-2			SW 1/4 of the NW 1/4 or Lot 5	3.636	3.636		
3	STEVE DOLZANIE JR. & MARY J. DOLZANIE		NE 1/4 of the SW 1/4, NW 1/4 of SW 1/4 & SE 1/4 of the NW 1/4	12.888	12.018	PERMANENT EASEMENT	
E-3			SE 1/4 of the NW 1/4	1.966	1.179	PERMANENT EASEMENT	
4	HARRY J. CAPPS		W 1/2 of the SE 1/4 of Lots 9 & 11	15.646	15.646		
E-4	HARRY J. CAPPS (E-4-A See Sheet 4)		W 1/2 of the SE 1/4	0.132	0.132		
			SECTION 28				
5	STEVE DOLZANIE JR. & MARY J. DOLZANIE		NW 1/4 of the NE 1/4 or Lot 2	4.836	4.836		
6	HARRY J. CAPPS & SAMUEL J. CAPPS		NE 1/4 of the NE 1/4 or Lot 1	6.050	6.050		
			LAS ANIMAS CO. T. 29 S., R. 65 W.				
			SECTION 28				
7	HARRY J. CAPPS & SAMUEL J. CAPPS		Part of NE 1/4 of the NE 1/4 or Lot 1	0.506	0.506		
8	HARRY J. & SAMUEL J. CAPPS		SE 1/4 of the NE 1/4 or Lot	11.334	11.334	THIS PARCEL IS RECORDED IN HUERFANO	
9	JOSEPH MATTIVI, NETTIE MATTIVI & CELESTE MATTIVI		NE 1/4 of the SE 1/4	11.247	11.247		
10	HOWARD V. MELVIN & MILDRED J. MELVIN J.T.		SE 1/4 of the SE 1/4	8.223	8.223		
E-10			SE 1/4 of the SE 1/4	1.357	1.137	PERMANENT EASEMENT	
			SECTION 27				
11	HOWARD V. MELVIN & MILDRED J. MELVIN J.T.		W 1/2 of the SW 1/4	2.859	2.859		
E-11			W 1/2 of the SW 1/4	0.918	0.918	PERMANENT EASEMENT	
			SECTION 33				
12	HOWARD V. MELVIN & MILDRED J. MELVIN J.T.		NE 1/4 of the NE 1/4	0.395	0.395		
E-12			NE 1/4 of the NE 1/4	1.857	1.857	PERMANENT EASEMENT	
E-12A			NE 1/4 of the NE 1/4	0.803	0.803	PERMANENT EASEMENT	
			SECTION 34				
13	HOWARD V. MELVIN & MILDRED J. MELVIN J.T.		W 1/2 of the W 1/2 & SE 1/4 of the SW 1/4	48.760	48.642		
E-13			SW 1/4 NW 1/4	0.485	0.485	PERMANENT EASEMENT	
E-13A Rev.	HOWARD V. MELVIN & MILDRED J. MELVIN J.T.		NW 1/4 of the SW 1/4	0.057	0.057		
			T. 30 S., R. 65 W.				
			SECTION 3				
14	HOWARD V. MELVIN & MILDRED J. MELVIN J.T.		NW 1/4 of the NW 1/4	0.738	0.667		
15	RALPH M. SLANE		SE 1/4 of the NW 1/4 & Lot 3	19.894	17.702		
16	HOWARD V. MELVIN & MILDRED J. MELVIN J.T.		W 1/2 of the SE 1/4 & SW 1/4	26.686	21.686		
			SECTION 10				
17	HOWARD V. MELVIN & MILDRED J. MELVIN J.T.		E 1/2 of the SE 1/4 & NE 1/4	53.736	53.736		
			SECTION 11				
18	HOWARD V. MELVIN & MILDRED J. MELVIN J.T.		SW 1/4 of the SW 1/4	3.892	3.892		

R. O. W. TABULATION OF PROPERTIES IN

LAS ANIMAS

COUNTY S.H. No. 1

PROJ. 1092-3(3)
125-1(10)31

FEDERAL ROAD DIVISION NO.	DISTRICT	PROJ. NO.	SHEET NO.	TOTAL SHEETS
9	COLORADO	1092-3(3)	3	

RIGHT OF WAY 125-1(10)31

PARCEL NO.	OWNER	ADDRESS	LOCATION	AREA IN ACRES		REMARKS	REVISIONS	
				PARCEL	TO BE ACQUIRED		DATE	DESCRIPTION
			T. 30 S., R. 65 W. SECTION 15				8-13-58	21, 22, 23, 24, 25, 26, ER27, 28
19	TONY PARRINO		NE 1/4 of the NE 1/4	0.087	0.087		10-27-58	23 Rev. 2, 24 Rev. 2, 24A-B-C
			SECTION 14				11-7-58	29 Rev. 30 Rev. 31 Rev. added
20	ALVIN C. FERRARO		N 1/2 of the NW 1/4	13.336	13.336			TP 30, E 31A, TP 32, Deleted
21 Rev. 2	TONY PARRINO		SW 1/4, S 1/2 of the NW 1/4	39.573	38.988			E-29, E-30, E-30A, E-31, E-32,
ER-21A Rev. 2	C. & S. RY. CO.		Part of the SE 1/4 of the SW 1/4	3.188	3.188	PERMANENT EASEMENT		added 31A, Deleted E 31A,
22 Rev. 2	LUIS COPPA		Part of the SW 1/4 of the SE 1/4	0.802	0.597			TP 30, TP 32
25	DELETED						12-31-58	ER 21A Rev. 2, 22 Rev. 2, 21 Rev. 2,
26	DELETED		GALLEGOS TOWNSITE					ER 27 Rev. 2 & 28 Rev. 2
23 Rev. 2	JOHN B. MARQUEZ & BEN E. MARQUEZ		Blk. 2 in SW 1/4 of SE 1/4	0.775	0.775			E 32 B added
24 Rev. 2	JOHN B. MARQUEZ & BEN E. MARQUEZ		Lots 11 to 18, Blk. 1 in SW 1/4 of SE 1/4	0.431	0.431			12-21-59
24 A	JOHN B. MARQUEZ & BEN E. MARQUEZ		Lots 4 to 8, Blk. 1, SW 1/4 SE 1/4	0.430	0.430			name change
24 B	LUIS COPPA		Lots 9 to 10, Blk. 1, SW 1/4 SE 1/4	0.172	0.172			11/17/62
24 C	LUIS COPPA		Lots 1, 2, 3, Blk. 1, SW 1/4 SE 1/4	0.258	0.258			ER 21A Rev. 2, ER 27 Rev. 3
			SECTION 23					
ER-27 Rev. 3	C. & S. RY. CO.		Part of the NE 1/4 of the NW 1/4 & Part of the NW 1/4 of the NE 1/4	3.278	3.278	PERMANENT EASEMENT		
28 Rev. 2	ANNA E. RILEY & JULIA HALTERMAN	(E-28 & E-28-A See Sheet 4)	NE 1/4	22.767	22.767			
29 Rev.	FLOSSIE MARQUEZ		W 1/2 of the NE 1/4 of the SE 1/4	5.704	5.704			
E-29	DELETED							
30 Rev.	LAWRENCE C. McENERNEY & BERNARD B. McENERNEY		E 1/2 of the NE 1/4 of the SE 1/4	5.694	5.694			
TP 30	DELETED		E 1/2 of the NE 1/4 of the SE 1/4	0.402	0.402	TEMPORARY EASEMENT		
E-30A	DELETED							
31 Rev.	LYMAN DOTSON & IRENE DOTSON J.T.		SE 1/4 of the SE 1/4 E. of RR	3.912	3.912			
31A	DELETED		SE 1/4 of the SE 1/4 E. of R.R.	0.049	0.049			
E-30	DELETED							
E-31	DELETED		SECTION 24					
32	LAWRENCE C. McENERNEY & BERNARD B. McENERNEY		SW 1/4 of the SW 1/4	8.360	8.360			
TP 32	DELETED		SW 1/4 of the SW 1/4	0.453	0.453	TEMPORARY EASEMENT		
E-32A			SW 1/4 of the SW 1/4	1.140	1.140	PERMANENT EASEMENT		E-32A
E-32B			SW 1/4 of the SW 1/4	0.605	0.605	PERMANENT EASEMENT		E-32B
E-31A	DELETED							
33	LAWRENCE C. McENERNEY & BERNARD B. McENERNEY		N 1/2 of the NW 1/4 & SE 1/4 of the NW 1/4	25.623	25.623			
E-33			N 1/2 of the NW 1/4	0.299	0.299	PERMANENT EASEMENT		E-33
E-33A			N 1/2 of the NW 1/4	3.033	3.033	PERMANENT EASEMENT		E-33A
34	LAWRENCE C. McENERNEY		SW 1/4 of the NW 1/4	0.925	0.925			
35	PETE GILLETTI & GEORGE GILLETTI		NE 1/4 of the SW 1/4	8.309	8.309			
36	MARGARETA GHIgliETTI Et al		W 1/2 of the SE 1/4 & SE 1/4 of the SE 1/4	17.248	17.248			
E-36			SW 1/4 of the SE 1/4	0.574	0.574			
			SECTION 36					
37	STATE OF COLORADO		NE 1/4	15.554	15.554			
E-37	STATE OF COLORADO		NE 1/4 of the NE 1/4	0.138	0.138			
			T. 30 S., R. 64 W. SECTION 31					
38	MIKE SCARAFIOTTI		NW 1/4	6.918	6.918			
E-32	DELETED							

R. O. W. TABULATION OF PROPERTIES IN

LAS ANIMAS

COUNTY S.H. No. 1

PROJ. 1092-3(3)
125-1(10)31

FEDERAL ROAD DIVISION NO.	DISTRICT	PROJ. NO.	SHEET NO.	TOTAL SHEETS
9	COLORADO	1092-3(3)	4	

RIGHT OF WAY 125-1(10)31

PARCEL NO.	OWNER	ADDRESS	LOCATION	AREA IN ACRES		REMARKS	REVISIONS		
				PARCEL	TO BE ACQUIRED		DATE	DESCRIPTION	STATUS
			T. 30 S., R. 64 W. SECTION 31				0-9-58	E-51-B & E-51-C	PCM
39	FRANCES RIVERA FORMERLY FRANCES AGUILAR		SW 1/4	25.520	25.520		0-27-58	51 Rev. B 52 Rev.	REC
40	COUNTY OF LAS ANIMAS		Part of the SW 1/4	3.800	3.800		1-17-58	E 29A*Rev.	PCM
42	MIKE SCARAFIOTTI		SW 1/4 of the SE 1/4	4.367	4.367		11-20-58	Changed Name on 5G	PCM
TE 42	MIKE SCARAFIOTTI						43 Rev. & Added 44A	PCM	
TE 42A	VALENTINE COPPA		T. 31 S., R. 64 W. SECTION 6				12-21-59	name change	REC
41	COUNTY OF LAS ANIMAS		Part of the NW 1/4 NW 1/4 of the NE 1/4	1.750	1.750		1-4-60	added TE 42 & TE 42A	REC
43 Rev.	MIKE SCARAFIOTTI			18.593	16.995		1-19-60	added E50	REC
44	FRANK VAZANA		SW 1/4 of the NE 1/4	5.747	4.423				
45	JOSEPH S. PROVENZA		SE 1/4 of the NE 1/4 & NE 1/4 of the SE 1/4	21.591	18.651				
46	JACK SCACCA		SE 1/4 of the SE 1/4	2.286	1.502				
44A	FRANK VAZANA		NE 1/4 of the NW 1/4	3.341	2.704				
			SECTION 5						
47	LOUIS COPPA		SW 1/4	19.703	17.627				
			SECTION 8						
48	JACK SCACCA		W 1/2 of the NW 1/4	6.194	4.668				
49	CHARLES P. NICCOLI JR.		E 1/2 of the NW 1/4, & NE 1/4 & SE 1/4	44.051	43.785				
E-49			SE 1/4	0.665	0.665			PERMANENT EASEMENT	E-49
E-49A			SE 1/4	1.994	1.994			PERMANENT EASEMENT	E-49A
			SECTION 17						
50	LAWRENCE EDWARD CHER		NE 1/4 of the NE 1/4	4.462	4.462				
E 50	LAWRENCE EDWARD CHER		NE 1/4 NE 1/4	0.775	0.775			PERMANENT EASEMENT	
			SECTION 16						
51 Rev.	STATE OF COLORADO		W 1/2	46.186	42.894				
E-51			NW 1/4	0.456	0.456			PERMANENT EASEMENT	E-51
E-51-A	STATE OF COLORADO		SW 1/4	0.115	0.115			" "	
			SECTION 21						
52 Rev.	TONY FATUR & MARGUERITE FATUR		E 1/2 of the NW 1/4 & W 1/2 of the NE 1/4	20.962	14.056				
53	CLARA GERGELY		Part of the NW 1/4 of the NE 1/4	0.098	0.098				
			T. 29 S., R. 65 W.						
			SECTION 21						
E-4-A	HARRY J. CAPPS		W 1/2 of the SE 1/4	0.086	0.086			" "	
			T. 30 S., R. 65 W.					" "	
			SECTION 23						
E-28	ANNA E. RILEY & JULIA HALTERMAN		SE 1/4 of the NE 1/4	0.211	0.211			" "	
E-28-A	ANNA E. RILEY & JULIA HALTERMAN		NE 1/4	0.076	0.076			" "	
Rev. E-29-A	FLOSSIE MARQUEZ		W 1/2 of the NE 1/4 of the SE 1/4 T. 31 S., R. 64 W. SECTION 16	0.821	0.821			" "	
E-51-B	STATE OF COLORADO		W 1/2	0.856	0.856			" "	
E-51-C	STATE OF COLORADO		W 1/2	1.273	1.273			" "	

R. O. W. TABULATION OF PROPERTIES IN LAS ANIMAS

COUNTY S. H. No. 1

PROJ. 1092-3(3)
125-1(10)31

FEDERAL ROAD DIVISION NO	DISTRICT	PROJ. NO	NO	SHEETS
9	COLORADO	1092-3(3)	4A	

RIGHT OF WAY 125-1(10)31 REVISIONS


PARCEL NO.	OWNER	ADDRESS	LOCATION	AREA IN ACRES		REMARKS
				PARCEL	TO BE ACQUIRED	
			T. 30S., R. 65 W.			
E-32-C	LAWRENCE C. McENERNEY & BERNARD B. McENERNEY		SW 1/4 Sec 24	1.914	1.914	PERMANENT EASEMENT
E-33-B	LAWRENCE C. McENERNEY & BERNARD B. McENERNEY		NW 1/4 S c. 25	1.850	1.850	PERMANENT EASEMENT
E-36-A	MARGARETA GHIGLIETTI Et al		SE 1/4 Sec. 25	0.230	0.230	PERMANENT EASEMENT
			T. 31 S., R. 64 W.			
E-51-D	STATE OF COLORADO		NW 1/4 Sec 16	0.365	0.365	PERMANENT EASEMENT

5-26-59	added sheet 4A
8-21-59	name change

COLORADO DEPARTMENT OF HIGHWAYS
Form C.S. 134
April 1952

PLAN
SURVEYED
ALIGNED
NOTED
NO. 20066

PROFILE
NOTED
NO. 20066



N 1° 03' E

125-1(10)31
STA. 1579+135 BEG. 1 092-3(3)

S.E. 1/4 Sec. 17,
T. 29 S., R. 65 W.

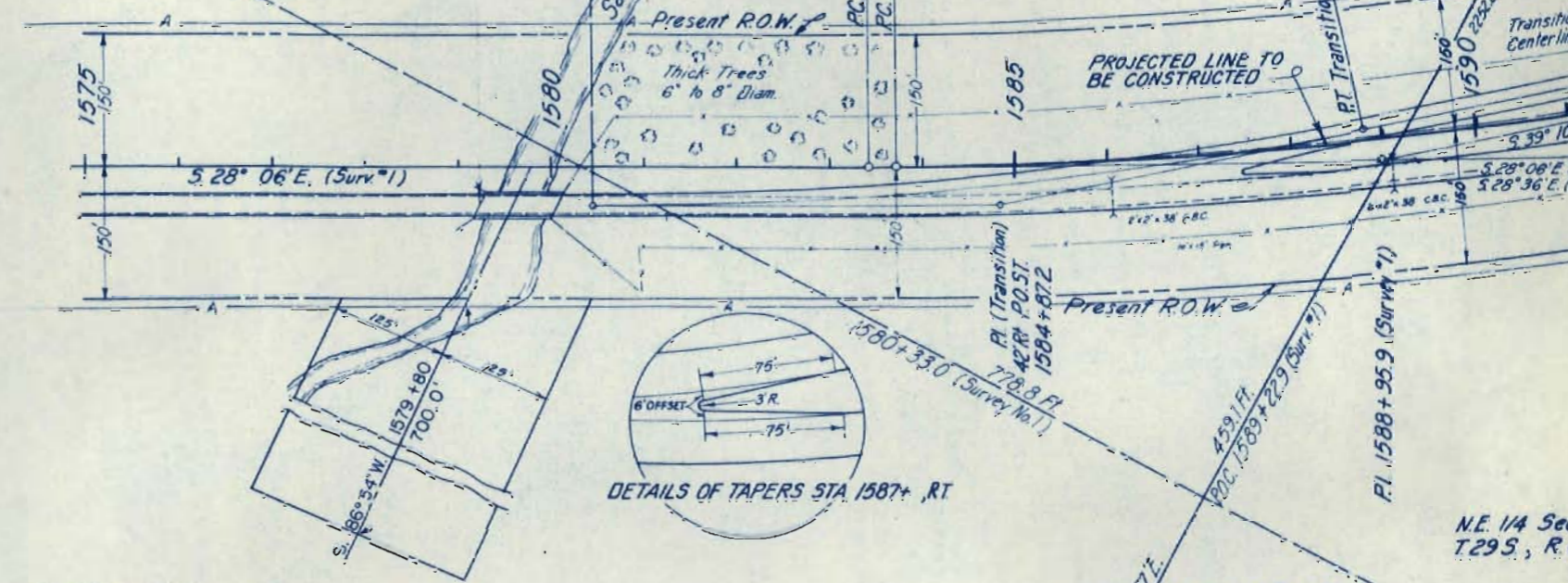
RIGHT OF WAY Rev. 11-7-58 Easement R.E.C.

FED. ROAD REGION NO.	DIVISION	PROJ. NO.	SHEET NO.	TOTAL SHEETS
9	COLO.	1 092-3(3)	5	

Transition
 $\Delta = 11^{\circ} 00'$
 $D = 1^{\circ} 15'$
 $T = 44.4'$
 $L = 880.0'$
 $R = 45844'$

125-1(10)31
 Survey No. 1
 $\Delta = 11^{\circ} 04' LT.$
 $D = 1^{\circ} 00'$
 $T = 55.1'$
 $L = 1106.7'$
 $R = 57300'$

Office Pro.
 $\Delta = 29^{\circ} 35'$
 $D = 1^{\circ} 00'$
 $T = 1513.0'$
 $L = 2958.3'$
 $R = 57300'$



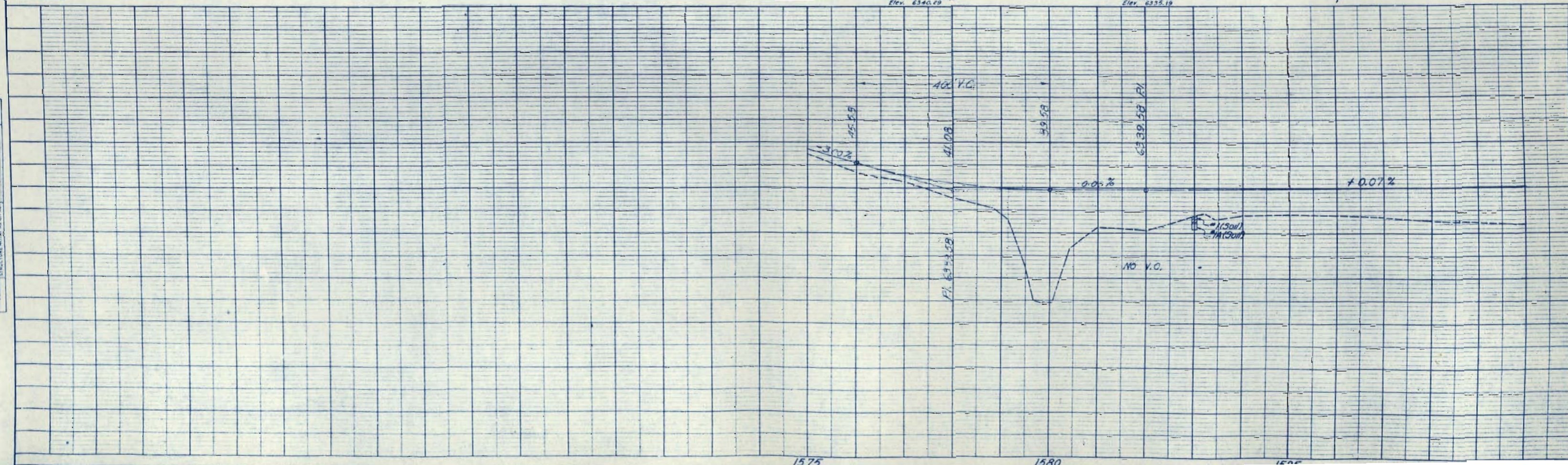
SW 1/4 Sec. 17,
T. 29 S., R. 65 W.

BM # 4
15' R.L. Sta. 1580+00
On SW Cor. Bridge
Elev. 6340.29

BM # 5
92' R.L. Sta. 1583+00
In Fence Line
Elev. 6335.19

NW 1/4 Sec. 20,
T. 29 S., R. 65 W.

NE 1/4 Sec.
T. 29 S., R. 65 W.



1575

1580

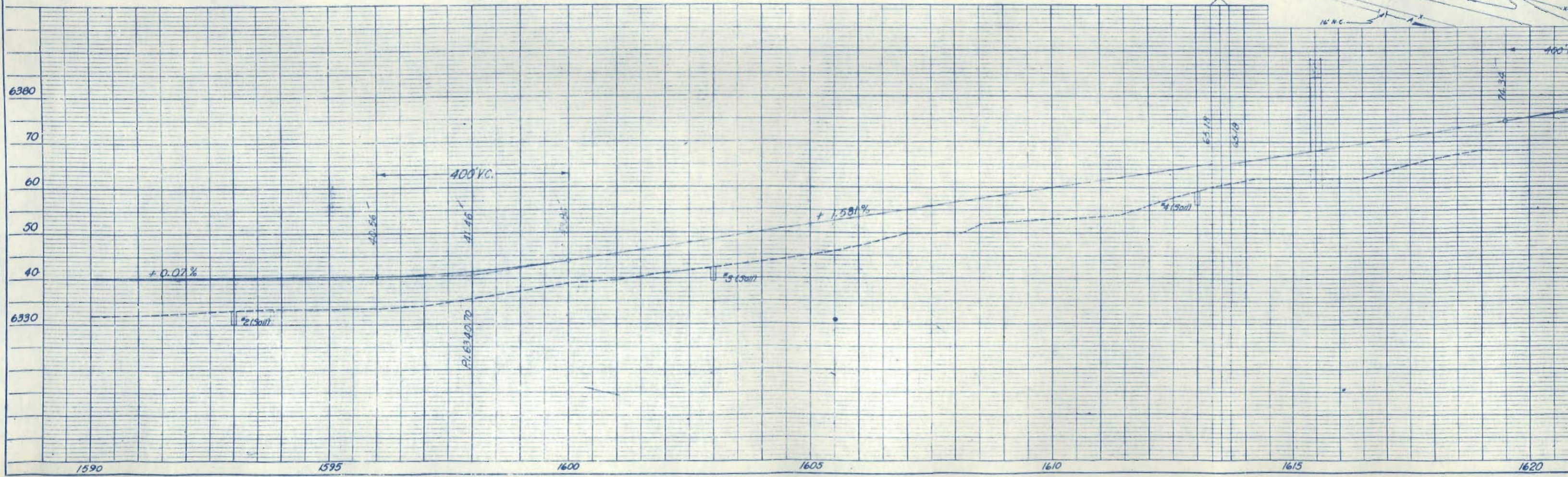
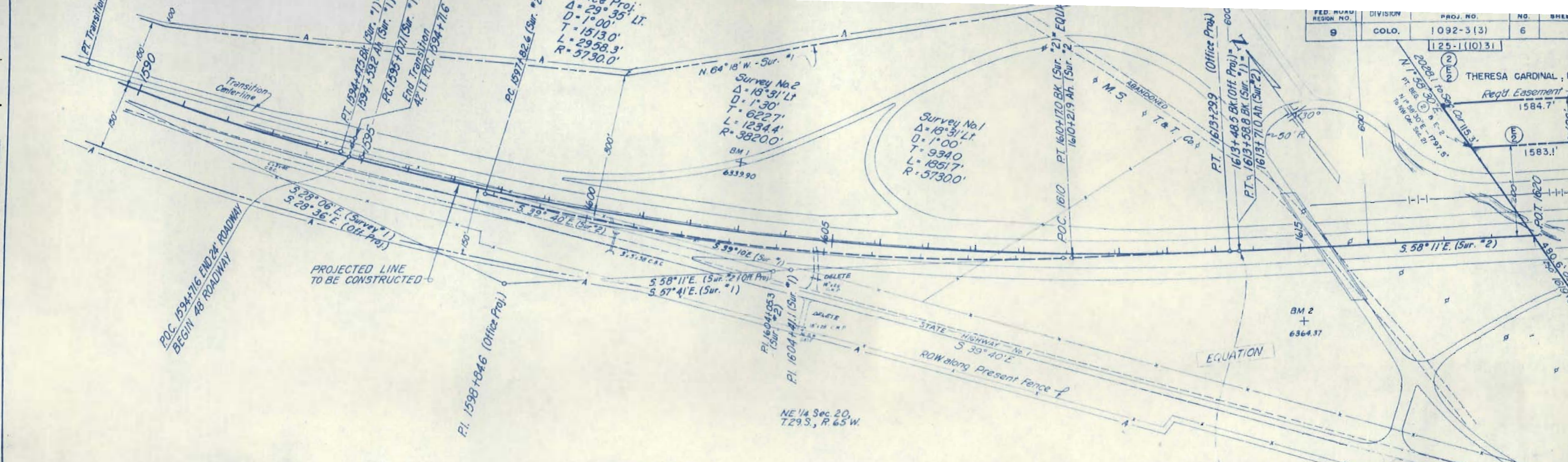
1585

FED. ROAD REGION NO.	DIVISION	PROJ. NO.	NO.	SHEET
9	COLO.	1092-3(3)	6	

125-1(10)31
 20281 to 20282 Cor 115.3'
 N 75° 58' 30" E - E-2
 P.T. 1583.30
 T & T. Co.
 Theresa Cardinal
 Reg'd Easement
 1584.7'
 1583.1'

PLAN
 SURVEYED
 PLOTTED
 NOTE BOOK ALIGNMENT CHECKED
 NO. 17222 BY: OF WAY CHECKED
 NO. 17222

PROFILE
 SURVEYED
 PLOTTED
 NOTE BOOK GRADES CHECKED
 IN AS NOTED
 NO. 200628 STRUCTURE NOTATIONS OK'D.



4 HARRY J. CAPPS
E-4
E4 A

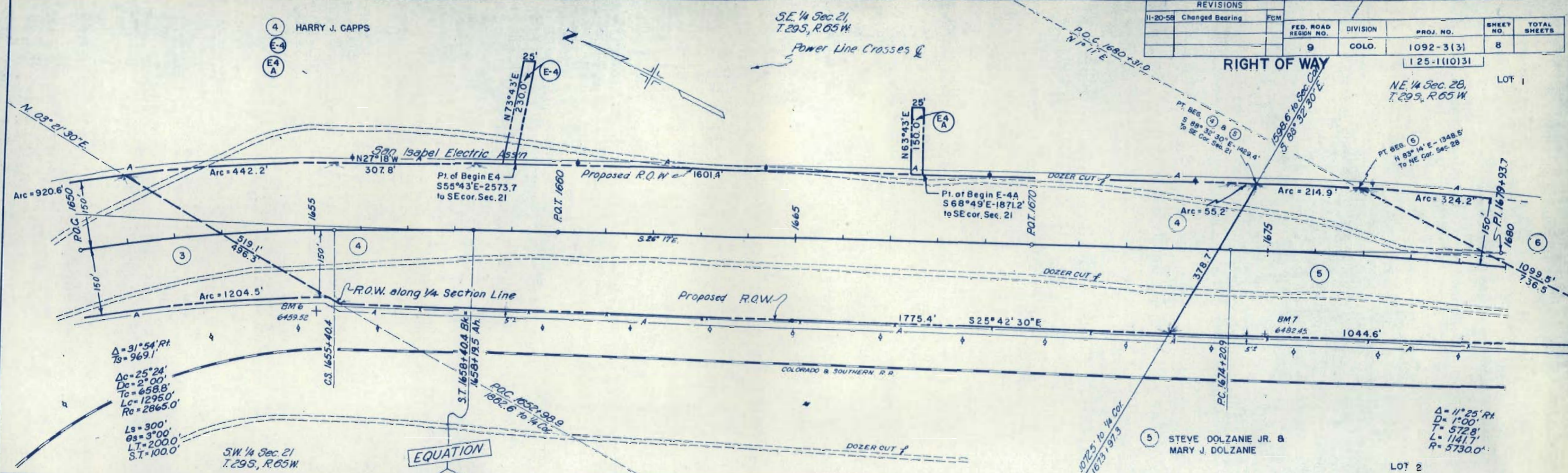
SE 1/4 Sec 21,
T.29S, R.65W

REVISIONS			FED. ROAD REGION NO.	DIVISION	PROJ. NO.	SHEET NO.	TOTAL SHEETS
NO.	DATE	DESCRIPTION					
11-20-58		Changed Bearing	9	COLO.	1092-3(3)	8	

RIGHT OF WAY

NE 1/4 Sec 28,
T.29S, R.65W

LOT 1



$\Delta = 31^{\circ}54' RT$
 $T_s = 969.1'$
 $D_c = 25^{\circ}24'$
 $D_c = 2^{\circ}00'$
 $T_c = 658.8'$
 $L_c = 1295.0'$
 $R_c = 2865.0'$
 $L_s = 300'$
 $\theta_s = 3^{\circ}00'$
 $L.T. = 2000'$
 $S.T. = 100.0'$

SW 1/4 Sec 21
T.29S, R.65W

EQUATION


ST. 1658+40.4 BK.
1658+19.5 Ah

P.O.C. 1052+98.9
1802.6 to 1/4 Cor.

COLORADO & SOUTHERN R.R.

5 STEVE DOLZANIE JR. &
MARY J. DOLZANIE

LOT 2



PLAN
SURVEYED
NOTE BOOK
NO. 19922
DATE
BY
CHECKED
NO. 19922

PROFILE
SURVEYED
NOTE BOOK
NO. 19922
DATE
BY
CHECKED
NO. 19922

6 HARRY J. CAPPS & SAMUEL J. CAPPS

LOT 1

7 HARRY J. CAPPS & SAMUEL J. CAPPS

LOT 5

Rev. 11-20-58 Added Names to 687 E.C.M.

FED. ROAD REGION NO.	DIVISION	PROJ. NO.	SHEET NO.	TOTAL SHEETS
9	COLO.	1092-3(3)	9	

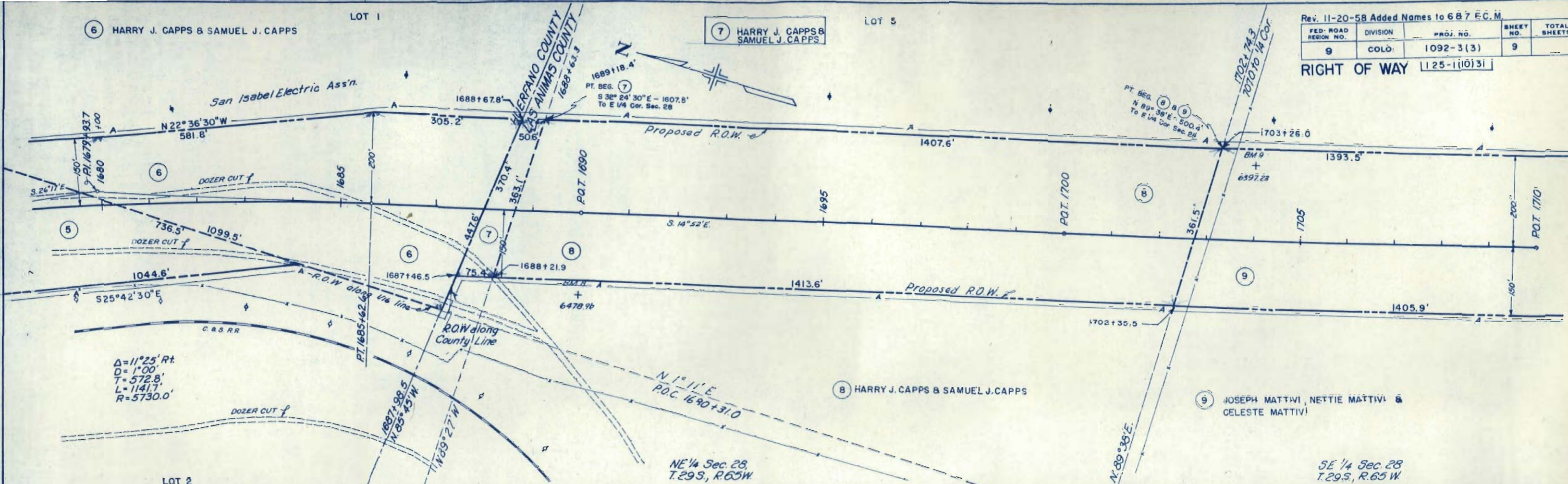
RIGHT OF WAY 125-1(10)31

PLAN

DATE: _____ BY: _____

NO. 17723 RT. OF WAY CHECKED

NO. 17723 RT. OF WAY CHECKED



$\Delta = 11^\circ 25' \text{ Rt.}$
 $D = 1' 00''$
 $T = 572.8'$
 $L = 1141.7'$
 $R = 5730.0'$

LOT 2

NE 1/4 Sec. 28, T.29S, R.65W

8 HARRY J. CAPPS & SAMUEL J. CAPPS

9 JOSEPH MATTIVI, NETTIE MATTIVI & CELESTE MATTIVI

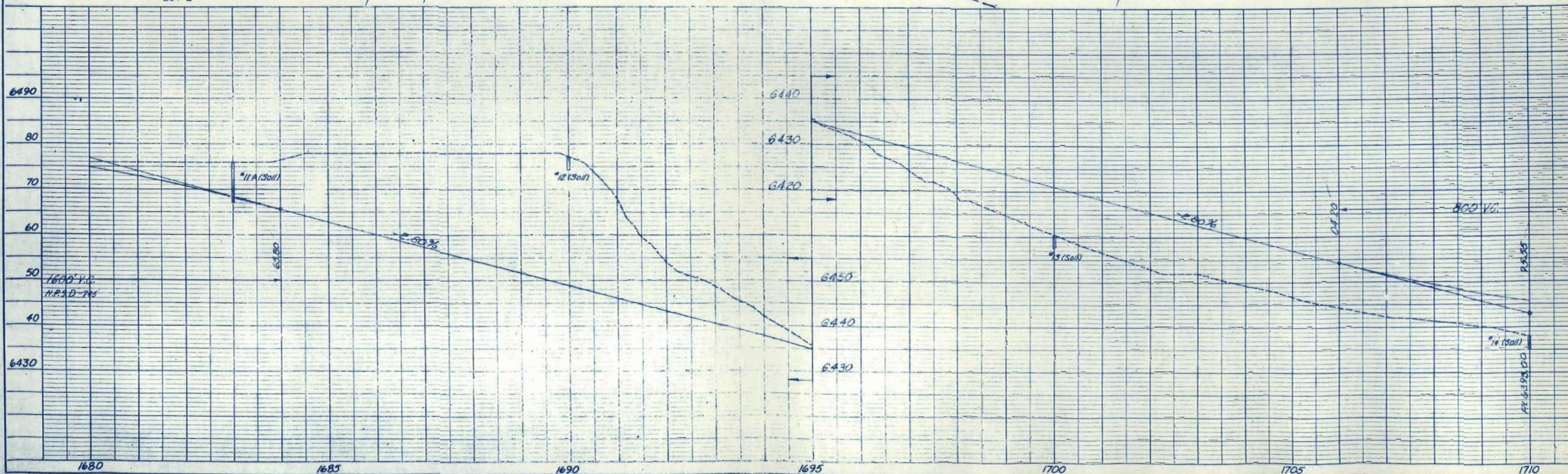
SE 1/4 Sec. 28, T.29S, R.65W

PROFILE

DATE: _____ BY: _____

NO. 17723 RT. OF WAY CHECKED

NO. 17723 RT. OF WAY CHECKED



FED. ROAD REGION NO.	VISION	PROJ. NO.	SHEET NO.	TOTAL SHEETS
9	COLO.	1092-3(3)	10	

RIGHT OF WAY 125-1(i)31

11 HOWARD V. MELVIN & MILDRED J. MELVIN J.T.

13 HOWARD V. MELVIN & MILDRED J. MELVIN J.T.

9 JOSEPH MATTIVI, NETTIE MATTIVI & CELESTE MATTIVI

10 HOWARD V. MELVIN & MILDRED J. MELVIN J.T.

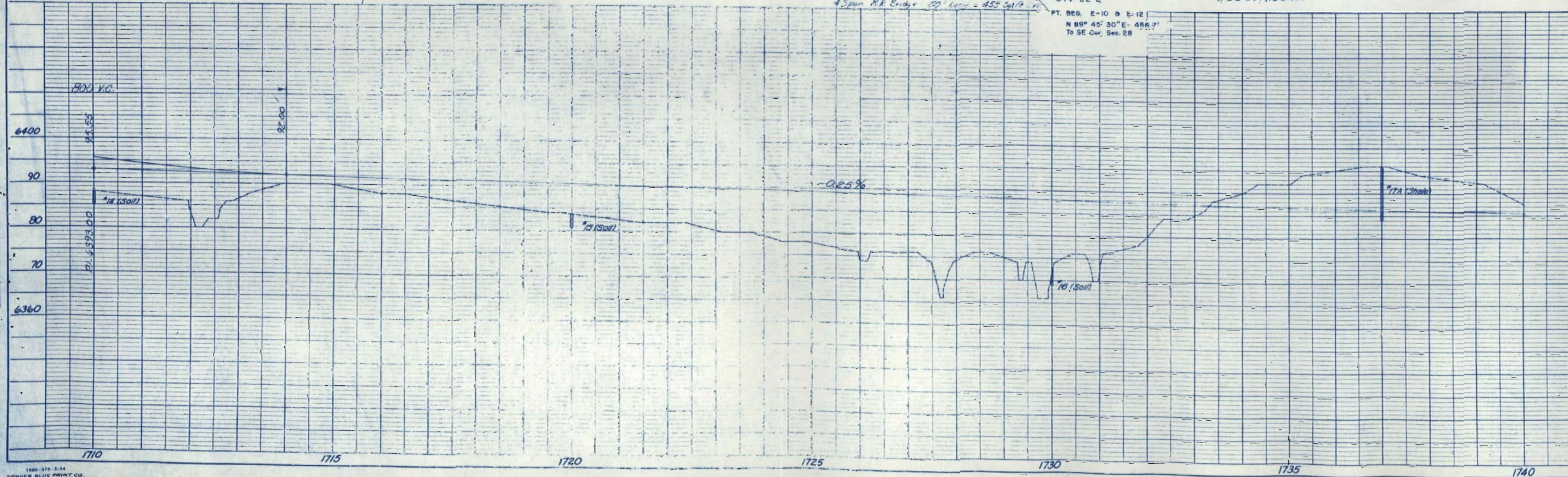
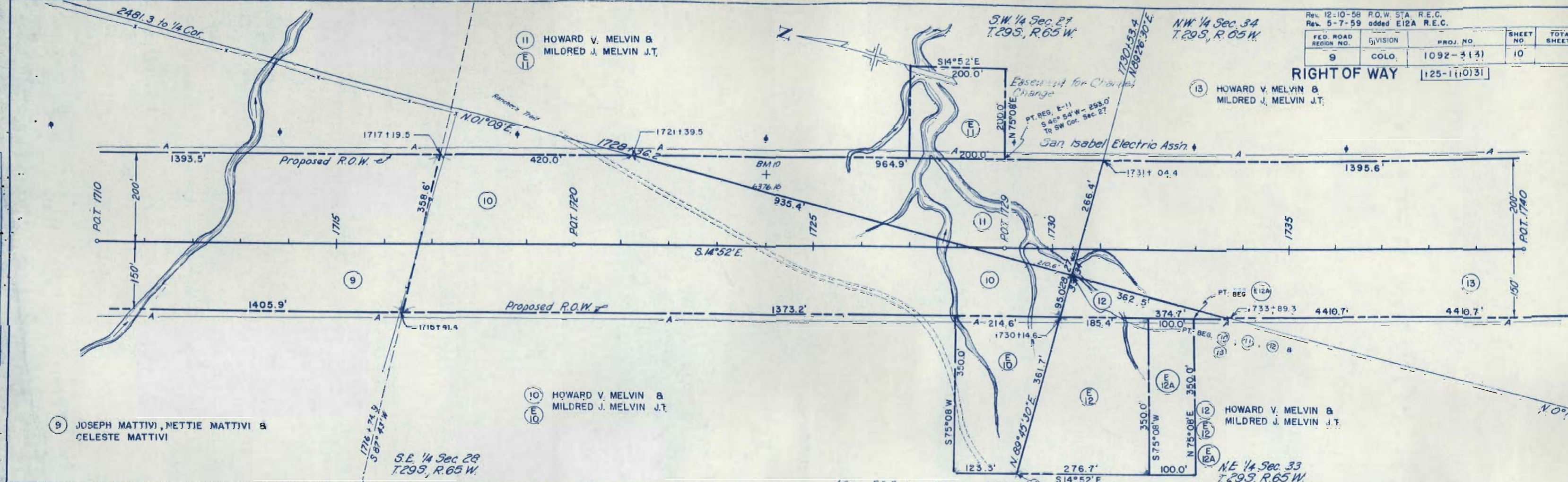
HOWARD V. MELVIN & MILDRED J. MELVIN J.T.

NE 1/4 Sec. 33 T.29S, R.65W.

SE 1/4 Sec. 28 T.29S, R.65W.

SW 1/4 Sec. 27 T.29S, R.65W.


NW 1/4 Sec. 34 T.29S, R.65W.



PLAN
 REVISIONS
 DATE
 NOTE BOOK (GARRIS) CHECKED
 NO. 172228
 DATE 11/22/54
 BY W.F. WYCHECKER

PROFILE
 DATE
 NOTE BOOK (GARRIS) CHECKED
 NO. 172228
 DATE 11/22/54
 BY W.F. WYCHECKER
 STRUCTURE NOTATIONS CHECKED

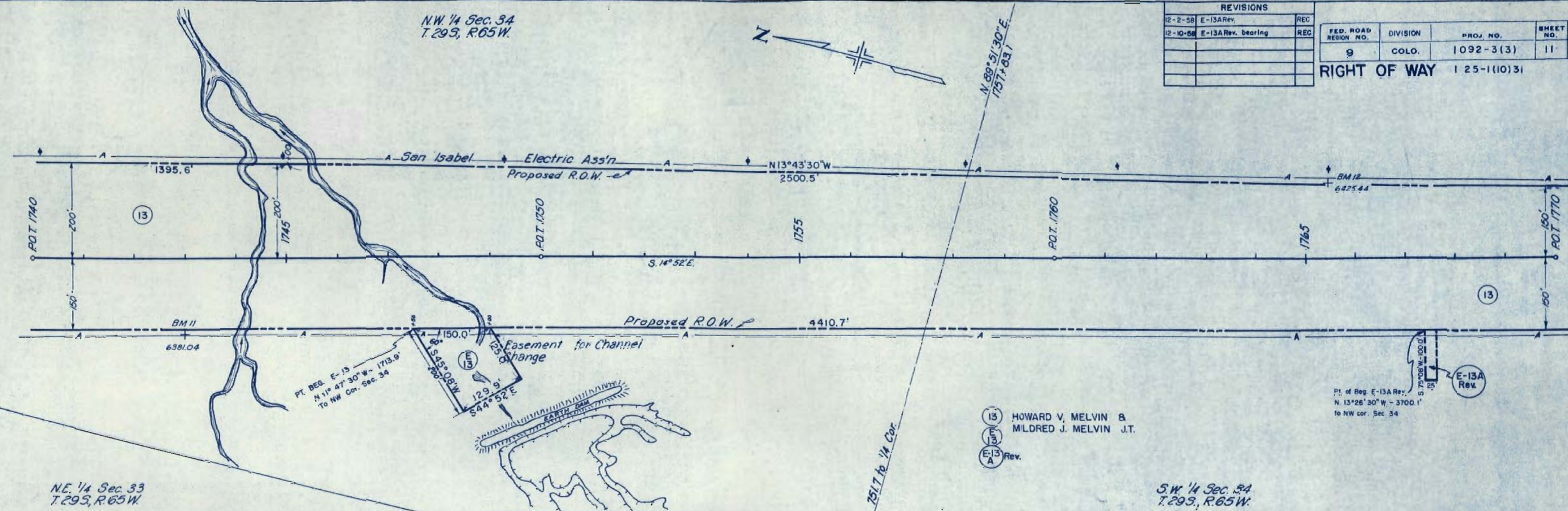
N.W. 1/4 Sec. 34
T.29S, R.65W.



REVISIONS		
12-2-58	E-13A Rev.	REC
12-10-58	E-13A Rev. bearing	REC

FED. ROAD REGION NO.	DIVISION	PROJ. NO.	SHEET NO.
9	COLO.	1092-3(3)	11

RIGHT OF WAY 125-1(10)31

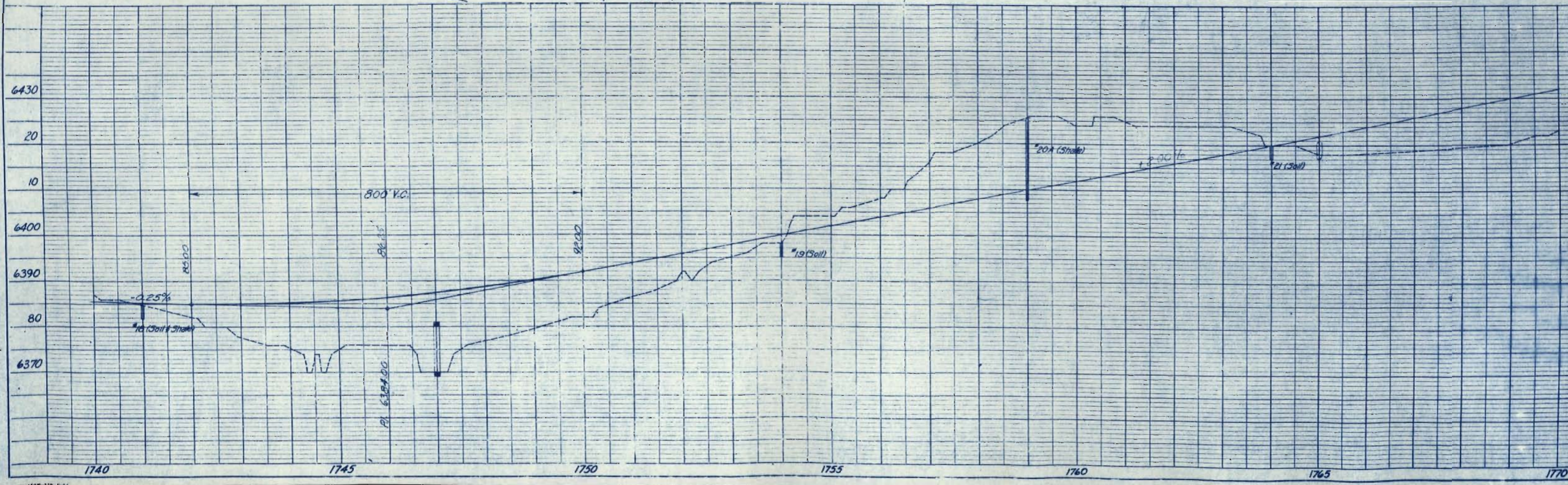


NE 1/4 Sec. 33
T.29S, R.65W.

S.W. 1/4 Sec. 34
T.29S, R.65W.

13 HOWARD V. MELVIN &
MILDRED J. MELVIN J.T.
E-13
A Rev.

Pt. of Beg. E-13A Rev.
N. 13°26'30\"/>



PLAN SURVEYED
PLOTTED
NOTE BOOK
NO. 11158

PROFILE SURVEYED
PLOTTED
NOTE BOOK
NO. 11158

S.W. 1/4 Sec. 34,
T.29S, R.65W

NOTE: For Alignment and ROW
of County Road See Sheet No. 32

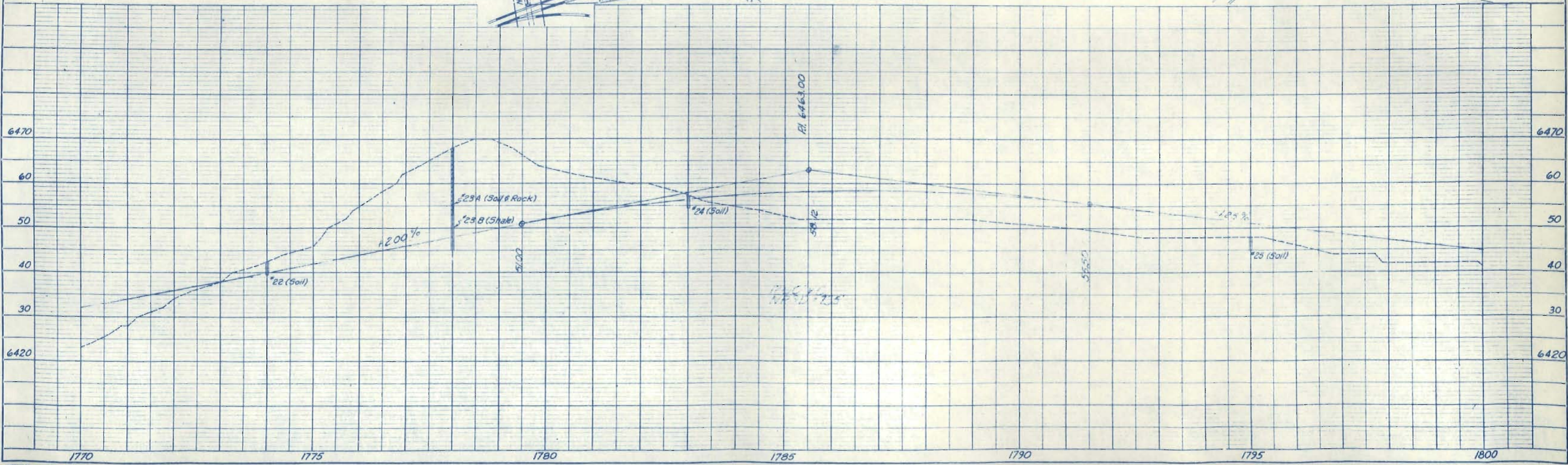
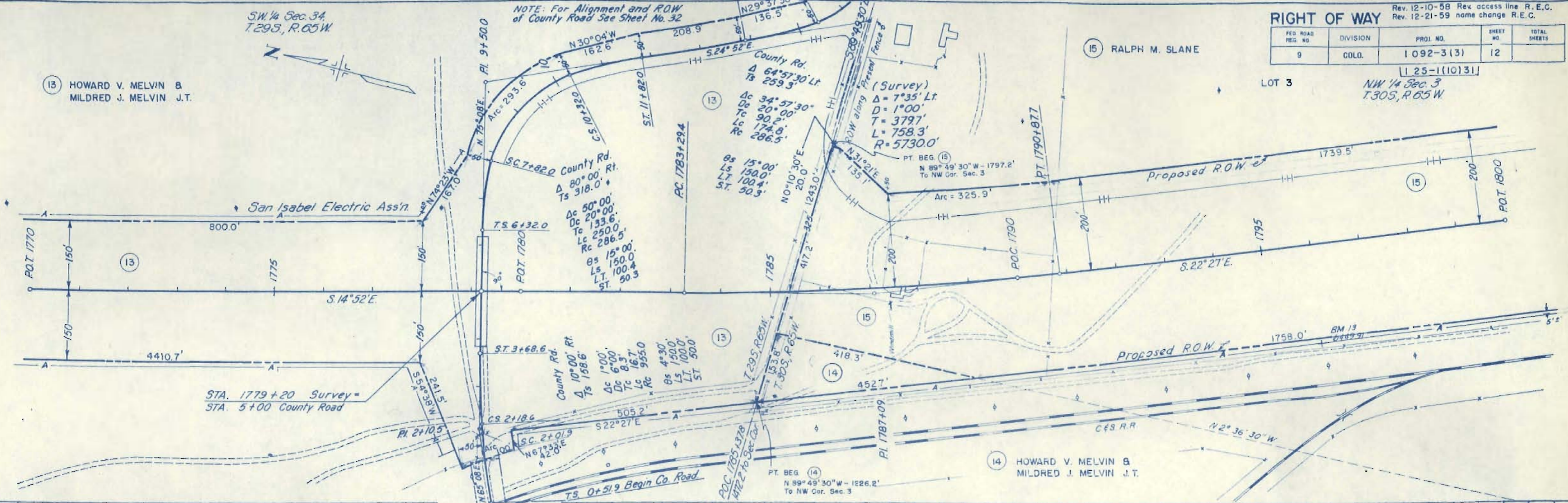
RIGHT OF WAY
Rev. 12-10-58 Rev. access line R.E.C.
Rev. 12-21-59 name change R.E.C.

FED. ROAD REG. NO.	DIVISION	PROJ. NO.	SHEET NO.	TOTAL SHEETS
9	COLO.	1092-3(3)	12	

13 HOWARD V. MELVIN &
MILDRED J. MELVIN J.T.

15 RALPH M. SLANE

LOT 3
NW 1/4 Sec. 3
T.30S, R.65W



PLAN
SURVEYED
NOTE BOOK
NO. 17729
BY
DATE
1972

PROFILE
COMPILED
DATE BOOK
NO. 17729
BY
DATE
1972

NW 1/4 Sec. 3
T30S, R.65W

San Isabel Electric Ass'n.

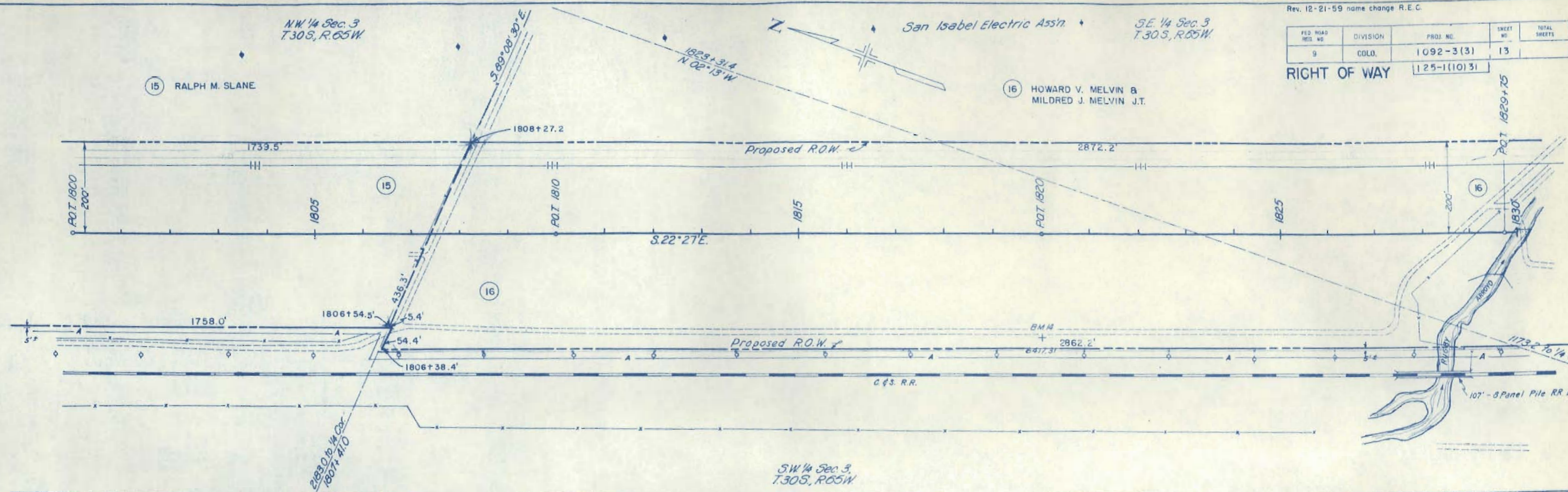
SE 1/4 Sec. 3
T30S, R.65W

Rev. 12-21-59 name change R.E.C.

FED. ROAD DIST. NO.	DIVISION	PROJ. NO.	SHEET NO.	TOTAL SHEETS
9	COLD.	1092-3(3)	13	
RIGHT OF WAY			125-1(10)31	


15 RALPH M. SLANE

16 HOWARD V. MELVIN & MILDRED J. MELVIN J.T.



2830 to 1/4 Cor.
1807+41.0

SW 1/4 Sec. 3
T30S, R.65W



PLAN
 SURVEYED
 PLOTTED
 ALIGNED CHECKED
 1942
 1942
 1942

PROFILE
 SURVEYED
 PLOTTED
 CHANGES CHECKED
 S. W. & NOTED
 STRUCTURE MATERIALS CHECKED

S.E. 1/4 Sec. 3
T.30S., R.65W.


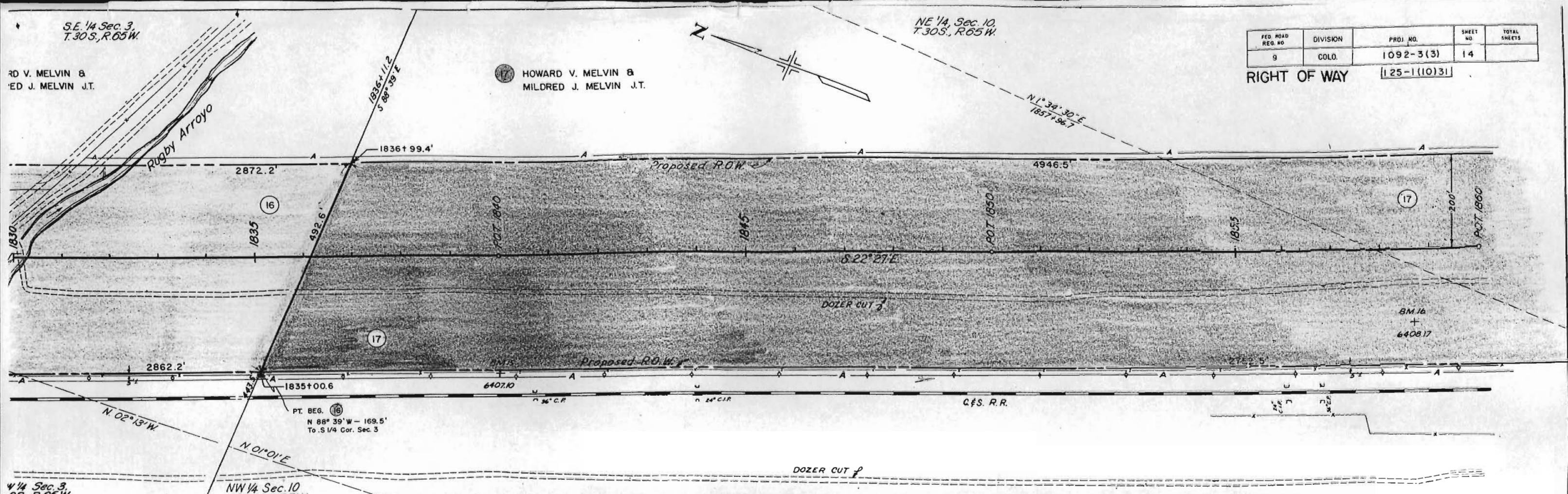
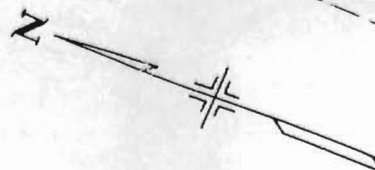
NE 1/4, Sec. 10,
T.30S., R.65W.

FED. ROAD REG. NO.	DIVISION	PROJ. NO.	SHEET NO.	TOTAL SHEETS
9	COLO.	1092-3(3)	14	

RIGHT OF WAY 125-1(10)31

RD V. MELVIN &
ED J. MELVIN J.T.

HOWARD V. MELVIN &
MILDRED J. MELVIN J.T.



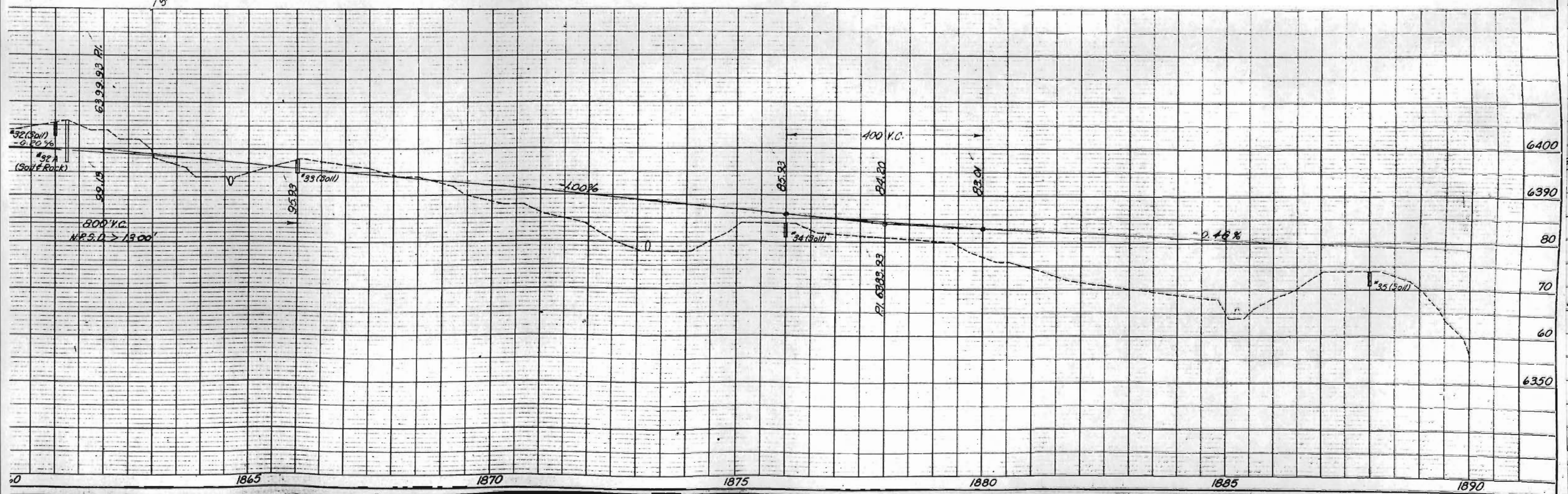
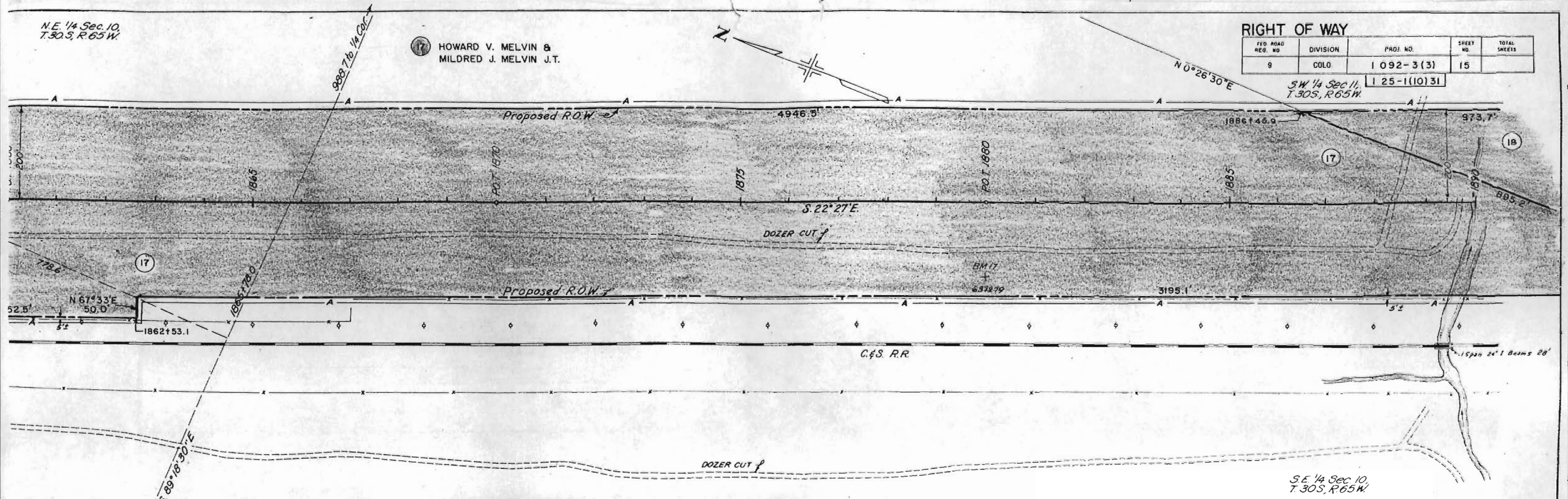
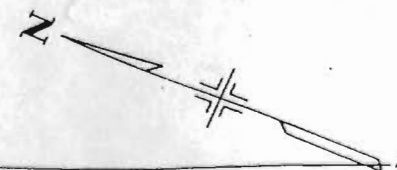
N.E. 1/4 Sec. 10,
T.30.S, R.65.W

HOWARD V. MELVIN &
MILDRED J. MELVIN J.T.

RIGHT OF WAY

FED. ROAD REG. NO.	DIVISION	PROJ. NO.	SHEET NO.	TOTAL SHEETS
9	COLO.	1 092-3 (3)	15	

SW 1/4 Sec 11,
T.30.S, R.65.W | 25-1(10)31



S.W. 1/4 Sec. 11,
T. 30S., R. 65W.

N.W. 1/4 Sec. 14,
T. 30S., R. 65W.

FED. ROAD REG. NO.	DIVISION	PROJ. NO.	SHEET NO.	TOTAL SHEETS
9	COLO.	1092-313	16	

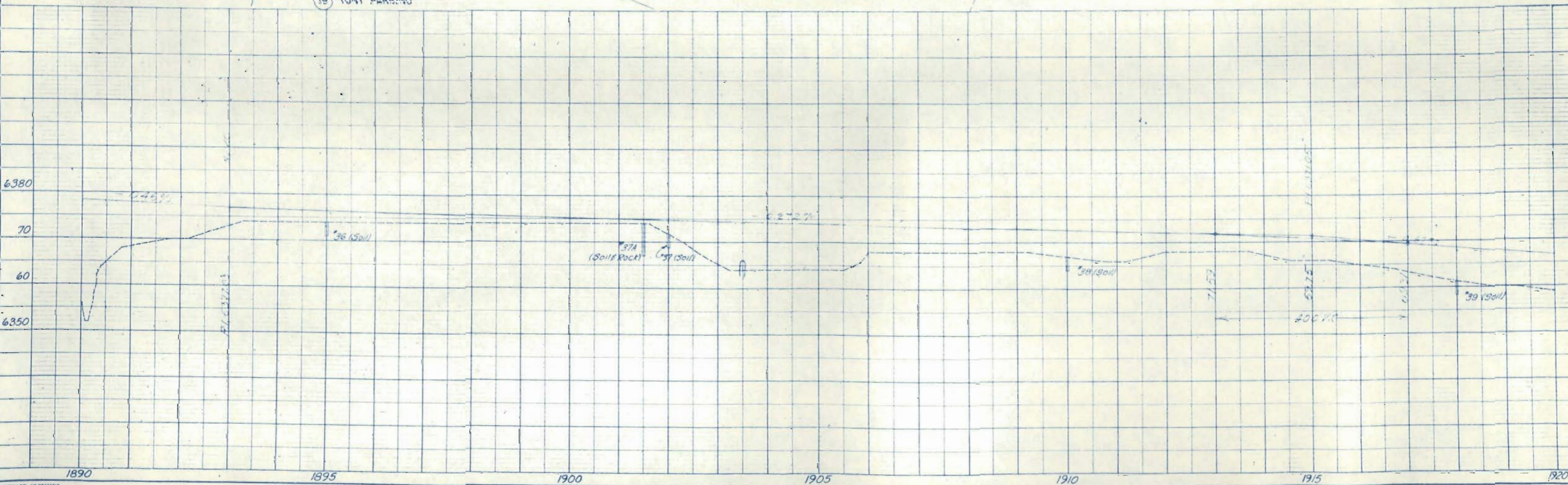
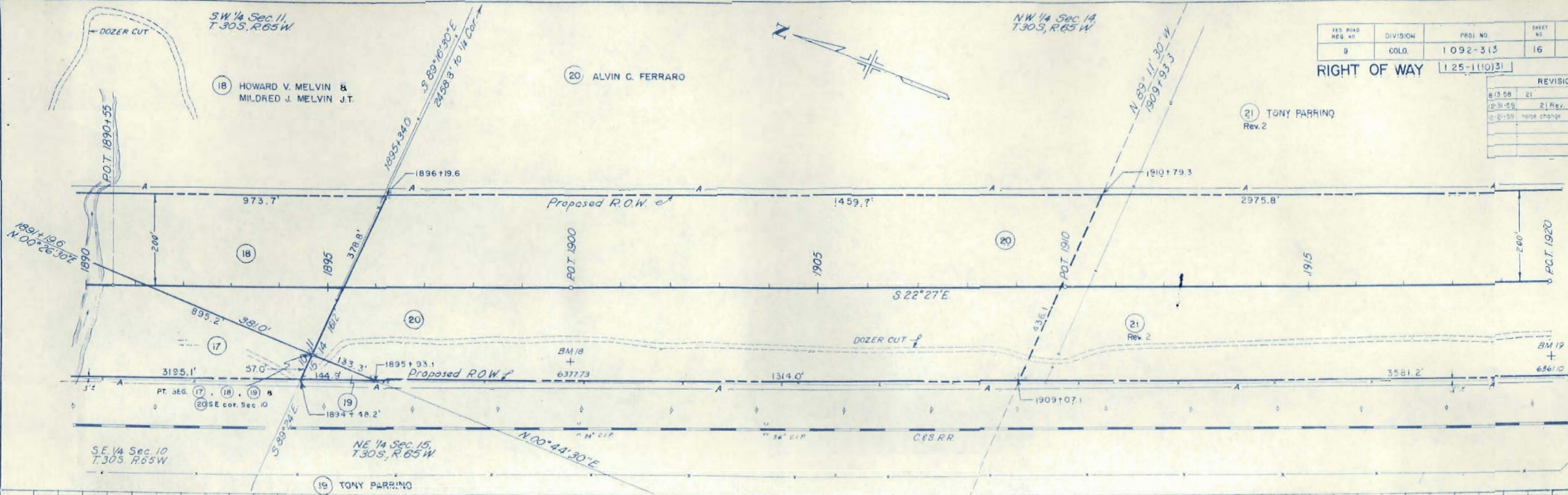

RIGHT OF WAY 125-111031

REVISIONS	
8-13-58	21
2-31-59	21 Rev. 2
2-21-59	change

18 HOWARD V. MELVIN &
MILDRED J. MELVIN J.T.

20 ALVIN C. FERRARO

21 TONY PARRINO
Rev. 2



PLAN
 SURVEYED
 PLOTTED
 1992
 BY
 1992
 NO. 1992

PROFILE
 SURVEYED
 PLOTTED
 1992
 BY
 1992
 NO. 1992

N.W. 1/4 Sec. 14,
T.30S, R.65W

S.W. 1/4 Sec. 14,
T.30S, R.65W

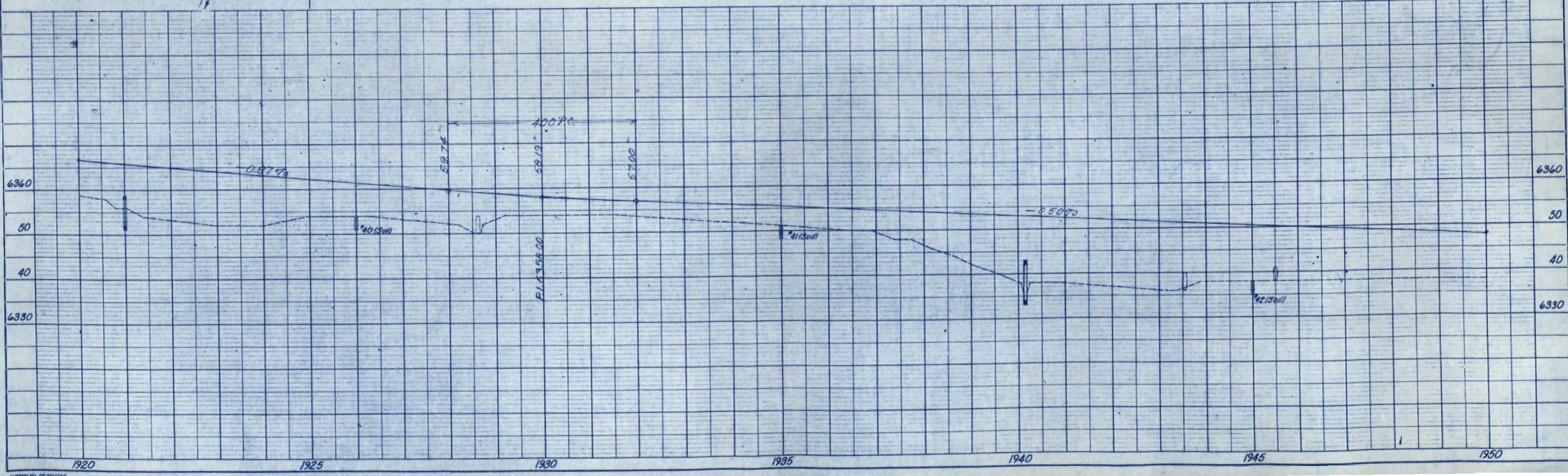
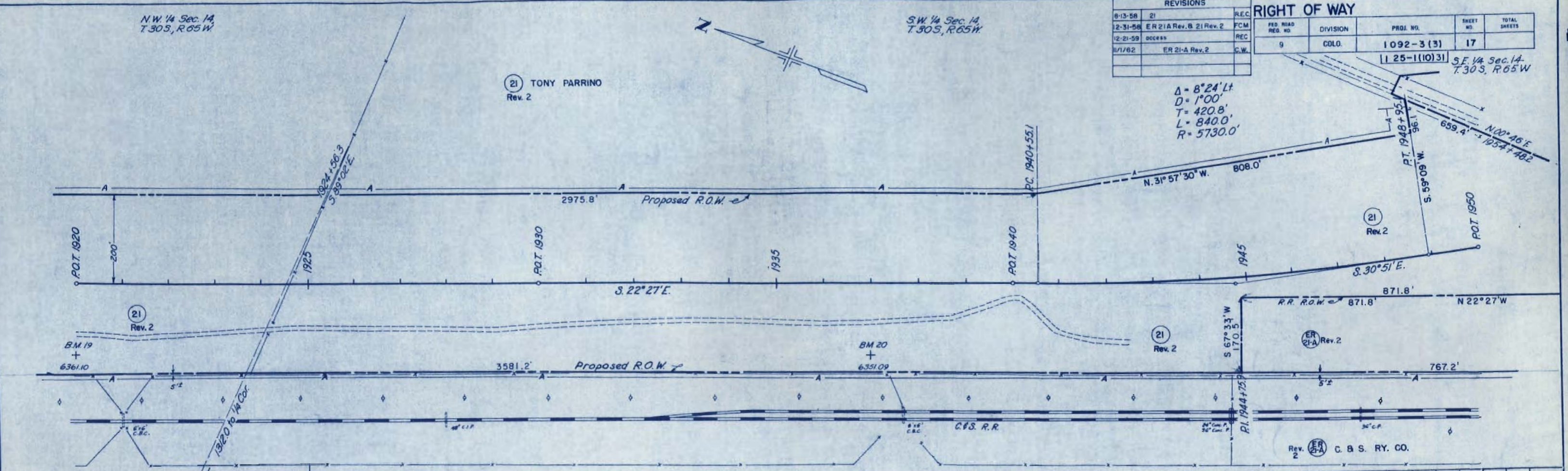
REVISIONS			RIGHT OF WAY				
DATE	BY	REASON	FED. ROAD REG. NO.	DIVISION	PROJ. NO.	SHEET NO.	TOTAL SHEETS
8-13-58	21						
12-31-58	ER 21-A Rev. B	21 Rev. 2	FCM				
12-21-59	access		REC				
11/17/62	ER 21-A Rev. 2		C.W.				
				9	COLO.	1092-3(3)	17

$\Delta = 8^{\circ}24'Lt$
 $D = 1^{\circ}00'$
 $T = 420.8'$
 $L = 840.0'$
 $R = 5730.0'$

(21) TONY PARRINO
Rev. 2

DATE	BY	REASON

DATE	BY	REASON

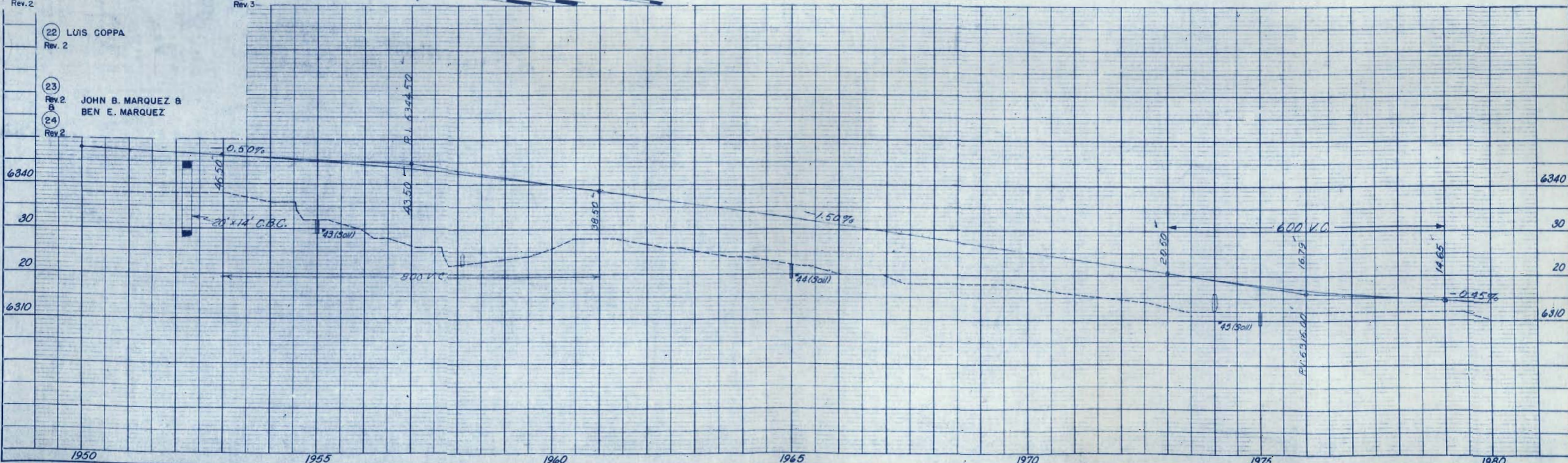
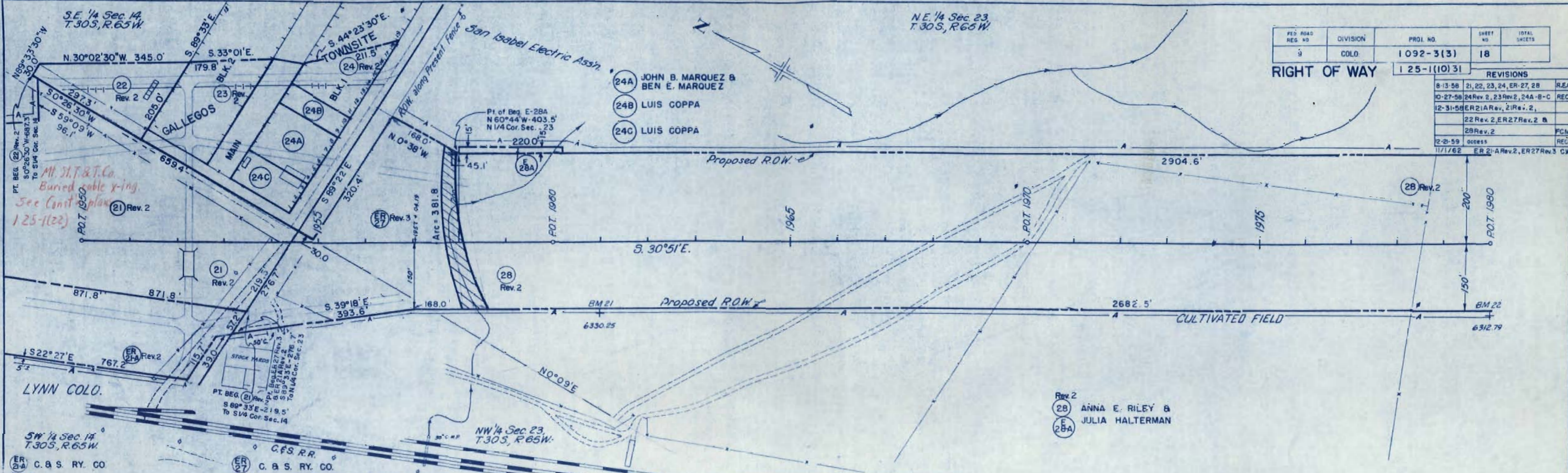


DATE	
BY	
PLAN	DESIGNED PLOTTED CHECKED DATE NO.

DATE	
BY	
PROFILE	DESIGNED PLOTTED CHECKED DATE NO.

PROJ. NO.	1092-3(3)
SHEET NO.	18
TOTAL SHEETS	
DIVISION	COLO.
RIGHT OF WAY	125-1(10)31

REVISIONS		
8-13-58	21, 22, 23, 24, ER-27, 28	REC
10-27-58	24 Rev. 2, 23 Rev. 2, 24A-B-C	REC
12-31-58	ER-21 Rev. 2, 21 Rev. 2	
	22 Rev. 2, ER-27 Rev. 2	B
	28 Rev. 2	FCM
2-2-59	access	REC
11/1/62	ER-21 Rev. 2, ER-27 Rev. 3	CM



S.W. 1/4 Sec. 24,
T.30S, R.65W

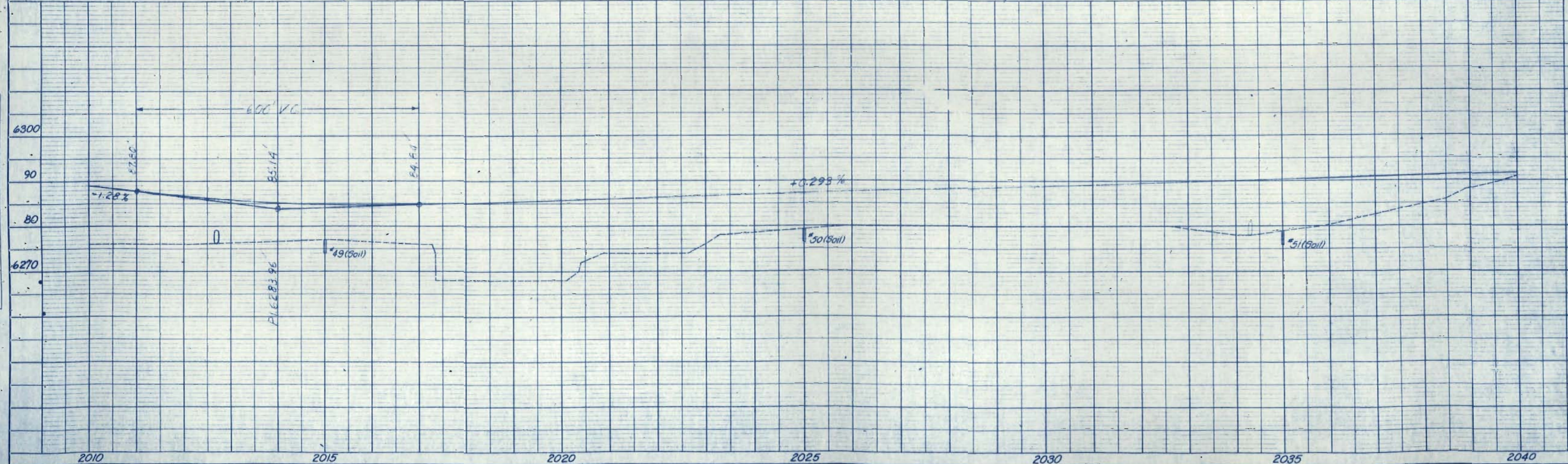
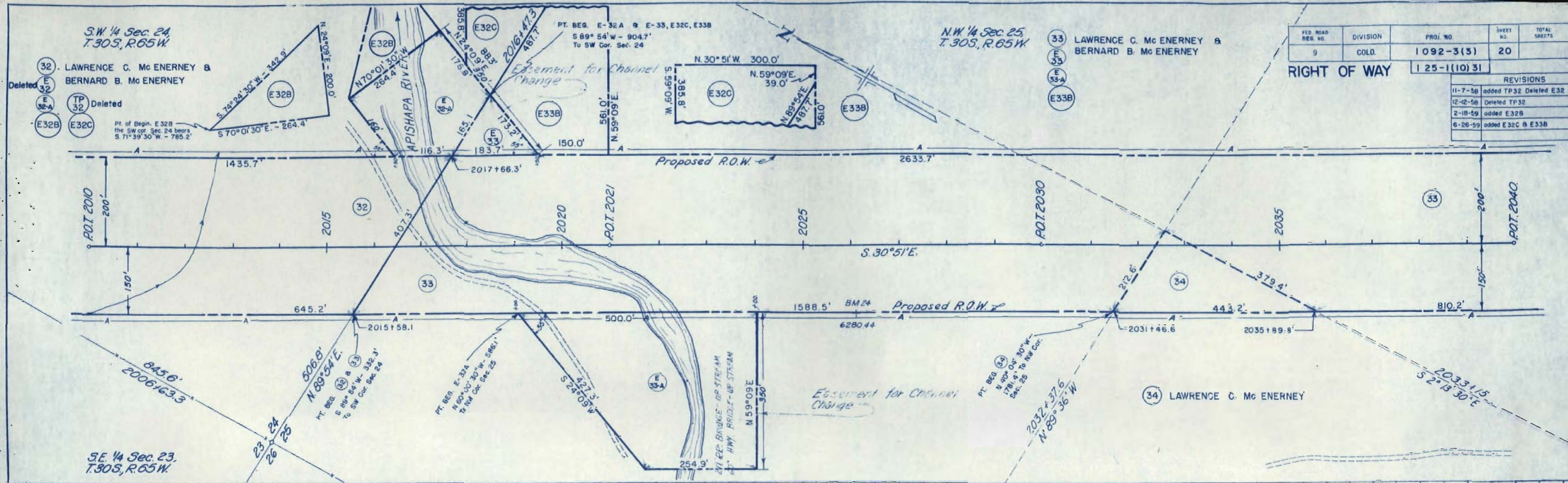
N.W. 1/4 Sec. 25,
T.30S, R.65W

FED. ROAD REG. NO.	DIVISION	PROJ. NO.	SHEET NO.	TOTAL SHEETS
9	COLO.	1092-3(5)	20	

REVISIONS	
11-7-58	added TP32 Deleted E32 REC
12-12-58	Deleted TP32 REC
2-18-59	added E32B REC
6-26-59	added E32C & E33B REC

Deleted
 (E32) LAWRENCE C. McENERNEY & BERNARD B. McENERNEY
 (TP 32) Deleted
 (E32B) Deleted
 (E32C) Deleted

(33) LAWRENCE C. McENERNEY & BERNARD B. McENERNEY
 (E33) Deleted
 (E33-A) Deleted
 (E33B) Deleted



SURVEYED
 WRITE BOOK
 ALIGNED CHECKED
 1/12/59
 BY: J. H. HARRIS
 NO. 25122

PROFILE
 SURVEYED
 PLANNED CHECKED
 BY: J. H. HARRIS
 DATE: 1/12/59
 STRUCTURE: RETAINING CURB

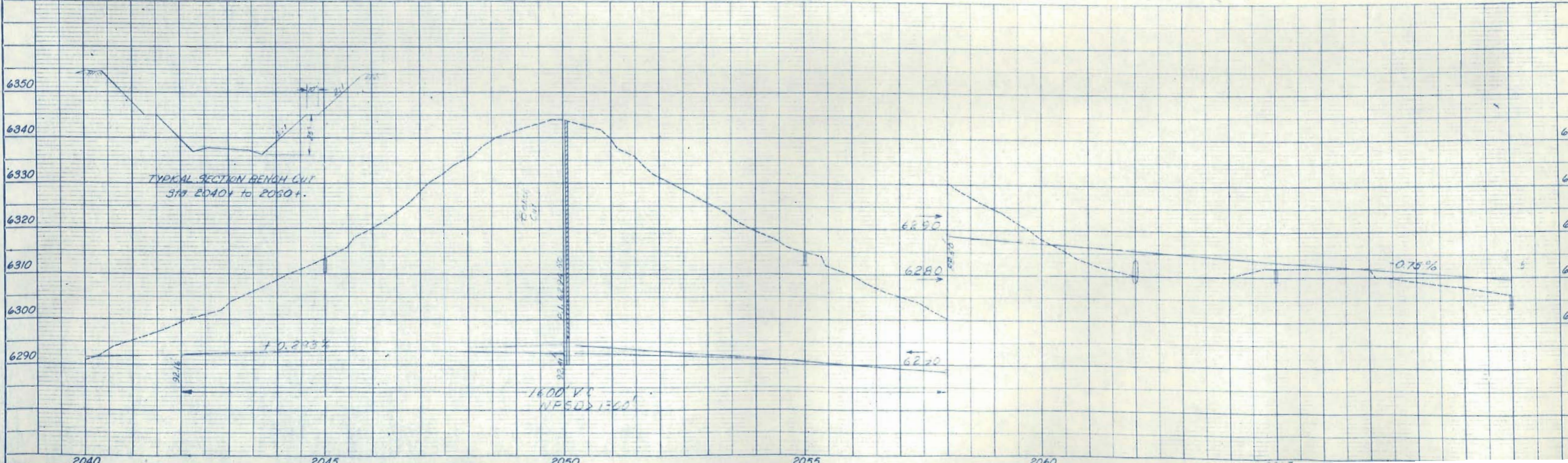
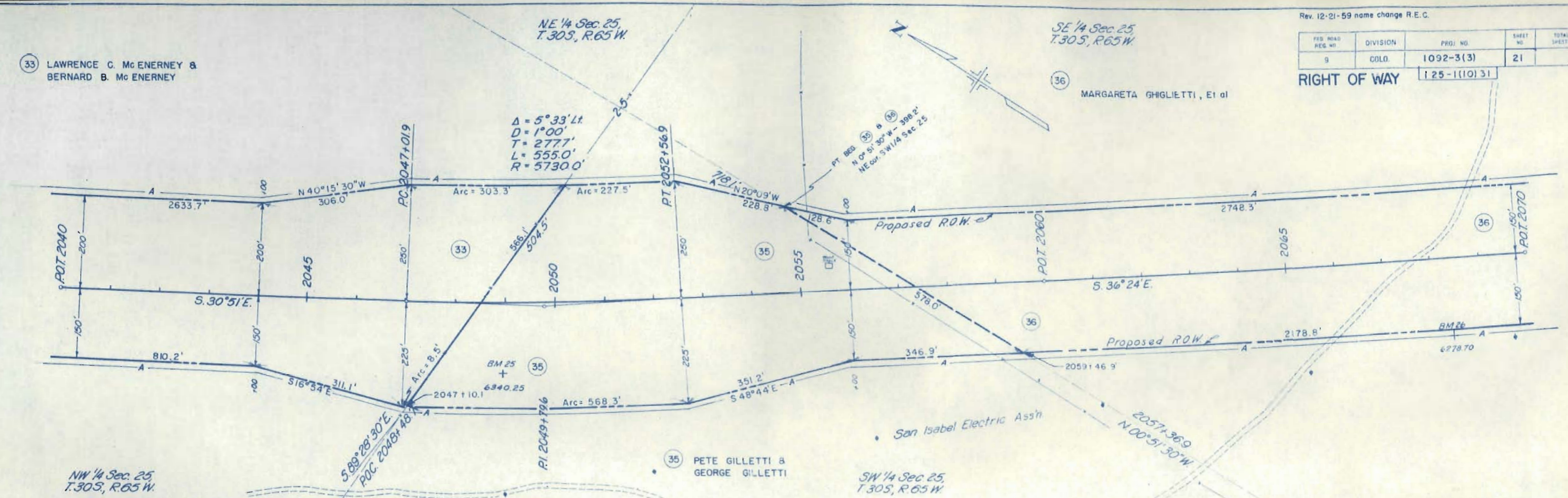
FED. ROAD REG. NO.	DIVISION	PROJ. NO.	SHEET NO.	TOTAL SHEETS
9	COLO.	1092-3(3)	21	

RIGHT OF WAY 125-1(10)31

33 LAWRENCE C. McENERNEY & BERNARD B. McENERNEY

36 MARGARETA GHIGLIETTI, Et al

35 PETE GILLETTI & GEORGE GILLETTI



PLAN
 SURVEYED
 PLATTED
 CHECKED
 DATE

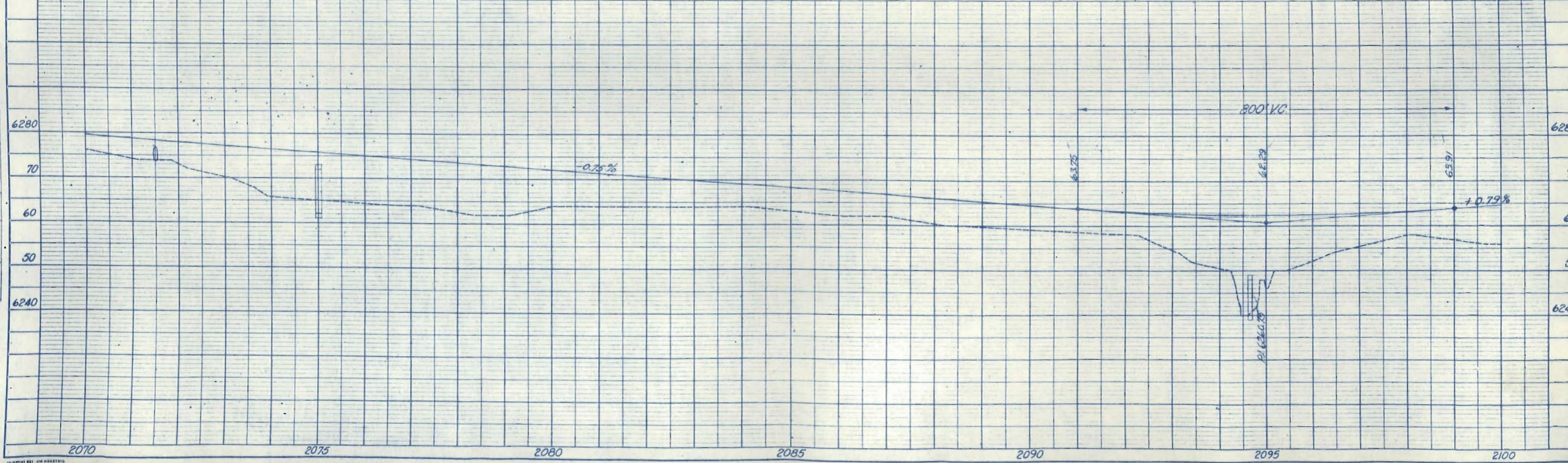
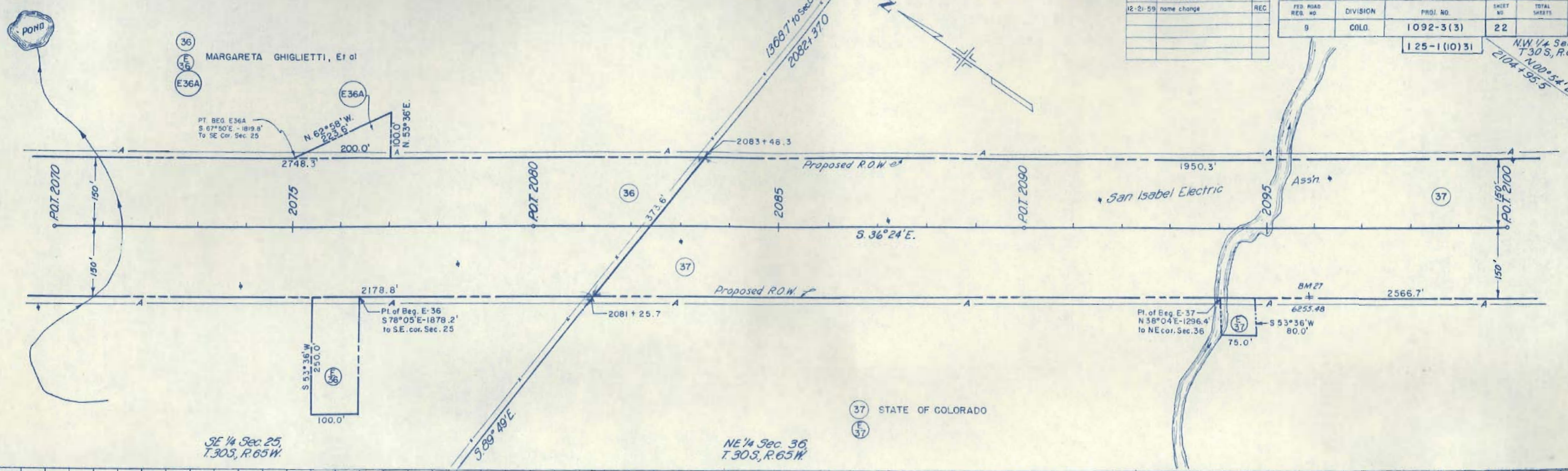
PROFILE
 SURVEYED
 PLATTED
 CHECKED
 DATE

6-26-59	added E36A	REC			
12-21-59	name change	REC			

FED. ROAD RES. NO.	DIVISION	PROJ. NO.	SHEET NO.	TOTAL SHEETS
9	COLO.	1092-3(3)	22	

125-1(10)31

N.W. 1/4 Sec. 31
T.30S., R.64W.
2104+95.5



PLAN
SURVEYED
1925
ALIGNED
1925
BY
M. J. MORTON

PROFILE
SURVEYED
1925
ALIGNED
1925
BY
M. J. MORTON

36
E 36
E36A
MARGARETA GHIGLIETTI, E.I. et al

PT. BEG. E36A
S 67°50'E - 1819.8'
To SE Cor. Sec. 25

N 62°58'W
223.6'

1000.0'
N 53°36'E

Pl. of Beg. E-36
S 78°05'E - 1878.2'
to S.E. cor. Sec. 25

Pl. of Beg. E-37
N 38°04'E - 1296.4'
to NE cor. Sec. 36

SE 1/4 Sec. 25
T.30S., R.65W.

NE 1/4 Sec. 36
T.30S., R.65W.

37 STATE OF COLORADO
E 37

FED. ROAD REG. NO.	DIVISION	PROJ. NO.	SHEET NO.	TOTAL SHEETS
9	COLO.	1092-3(3)	23	

RIGHT OF WAY 125-i(10)31

39 FRANCÉS RIVERA FORMERLY FRANCÉS AGUILAR

38 MIKE SCARAFIOTTI

NW 1/4 Sec. 31, T.30S, R.64W.

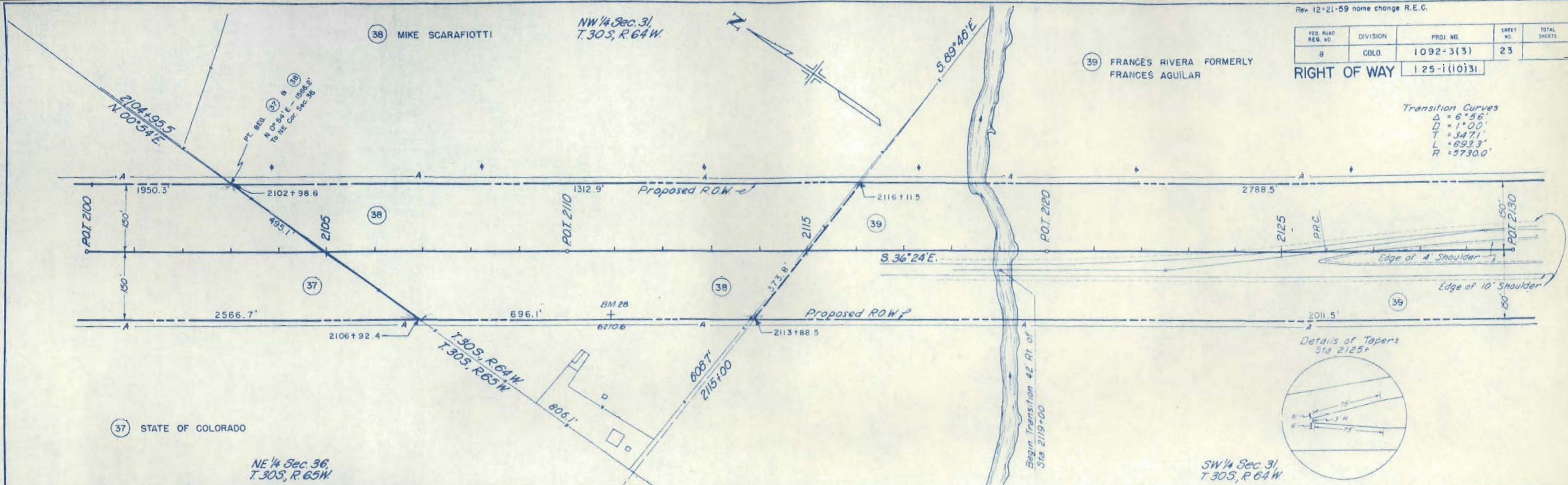
2104+95.5
N 00° 54' E

Pt. BEG.
N 0° 54' E - 1555.2'
To NE Cor. Sec. 36

Transition Curves
 $\Delta = 6^{\circ} 56'$
 $D = 1^{\circ} 00'$
 $T = 347.1'$
 $L = 693.3'$
 $R = 5730.0'$

DATE	BY
DATE	BY
DATE	BY

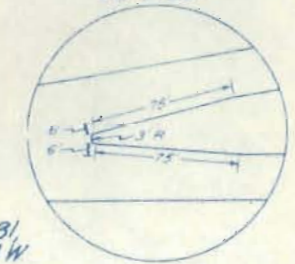
PLAN
 SURVEYED
 PLOTTED
 ALIGNED CHECKED
 BY
 DATE



37 STATE OF COLORADO

NE 1/4 Sec. 36, T.30S, R.65W.

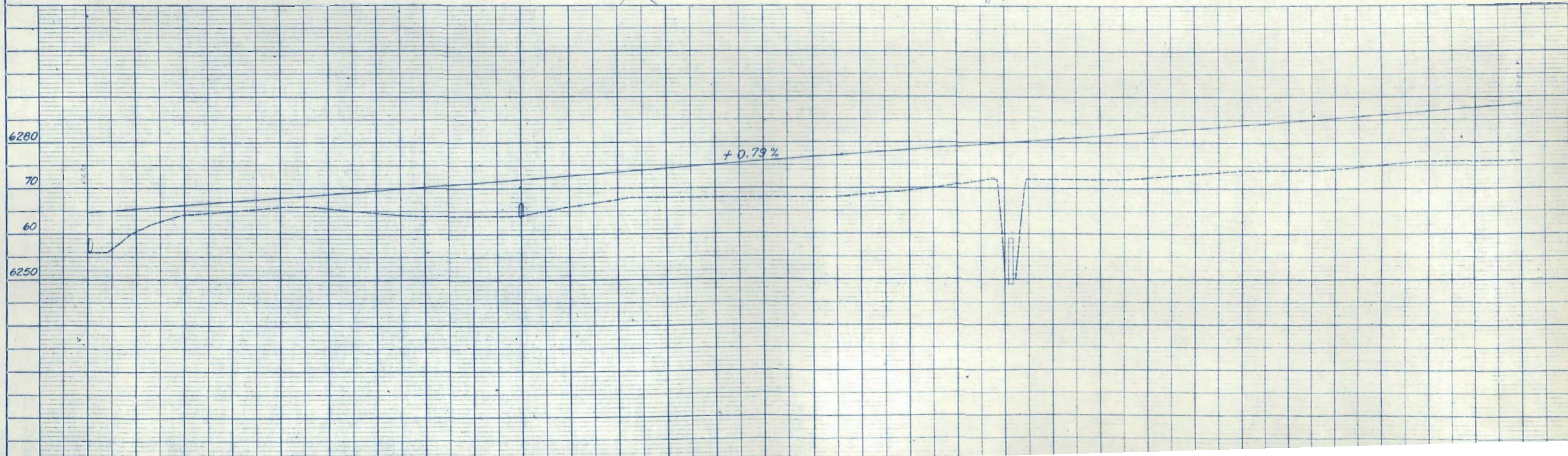
Details of Tapers
 Sta 2125+



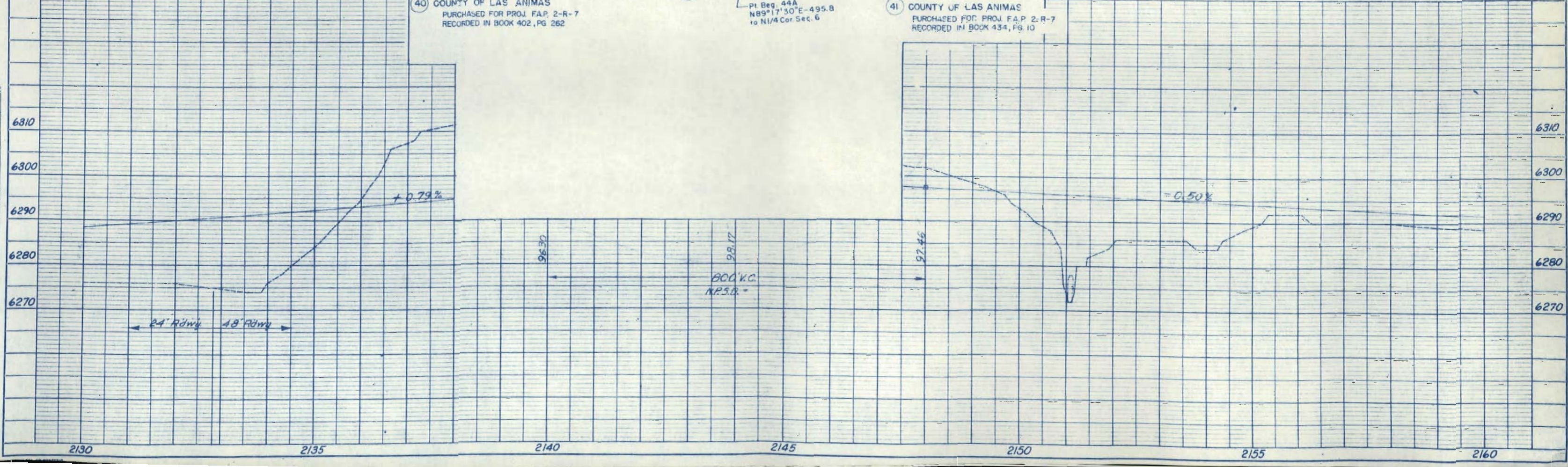
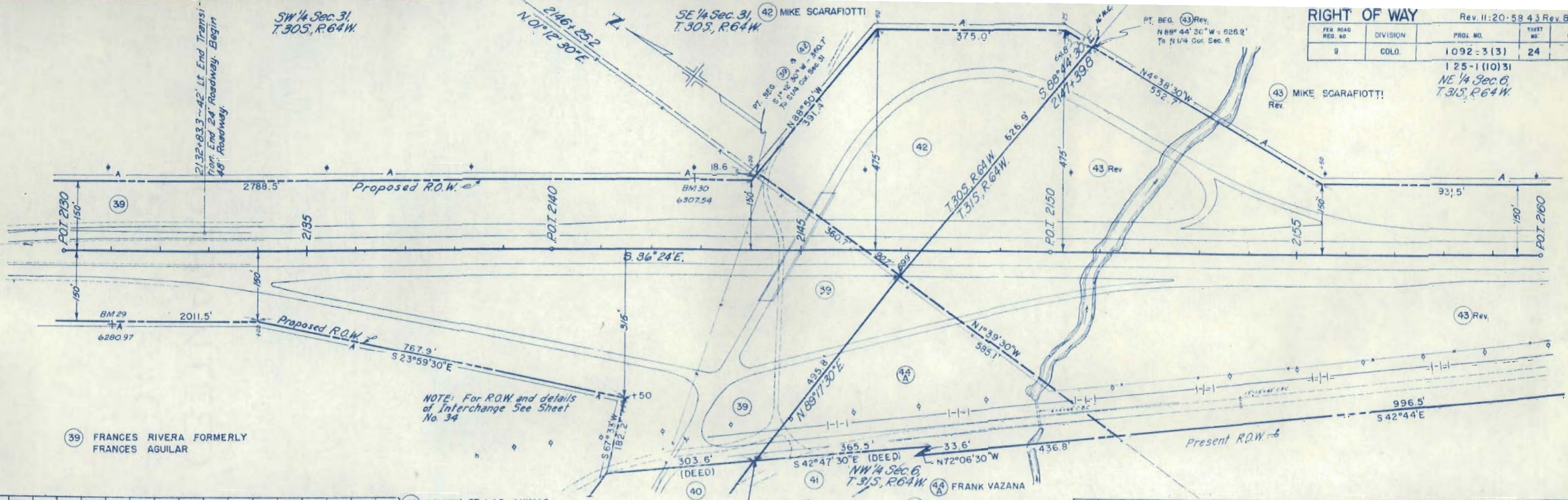
SW 1/4 Sec. 31, T.30S, R.64W

DATE	BY
DATE	BY
DATE	BY

PROFILE
 SURVEYED
 GRADES CHECKED
 BY
 DATE



RIGHT OF WAY				Rev. II:20-58 43 Rev. B 44A F.C.M.	
FED. ROAD DIST. NO.	DIVISION	PROJ. NO.	SHEET NO.	TOTAL SHEETS	
9	COLO.	1092-3(3)	24		



SURVEYED
 PLOTTED
 ALIGNED
 CHECKED
 DATE
 NO.

RIGHT OF WAY

FED. ROAD REG. NO.	DIVISION	PROJ. NO.	SHEET NO.	TOTAL SHEETS
9	COLD.	1092-3(3)	25	

Rev. 11-20-58 43 Rev. F.C.M. | 25-1(10) 31

43 MIKE SCARAFIOTTI
Rev.

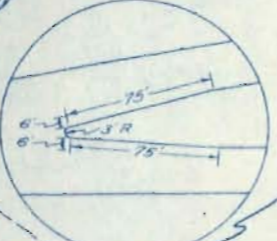
NE 1/4 Sec. 6,
T. 31S, R. 64W. (45) JOSEPH S. PROVENZA

SW 1/4 Sec. 5,
T. 31S, R. 64W.
N 00° 19' W
1121.3 To 1/4 Cor.

SE 1/4 Sec. 6,
T. 31S, R. 64W.

Transition Curves
 $\Delta = 6^\circ 56'$
 $D = 1^\circ 00'$
 $T = 3471'$
 $L = 6933'$
 $R = 57300'$

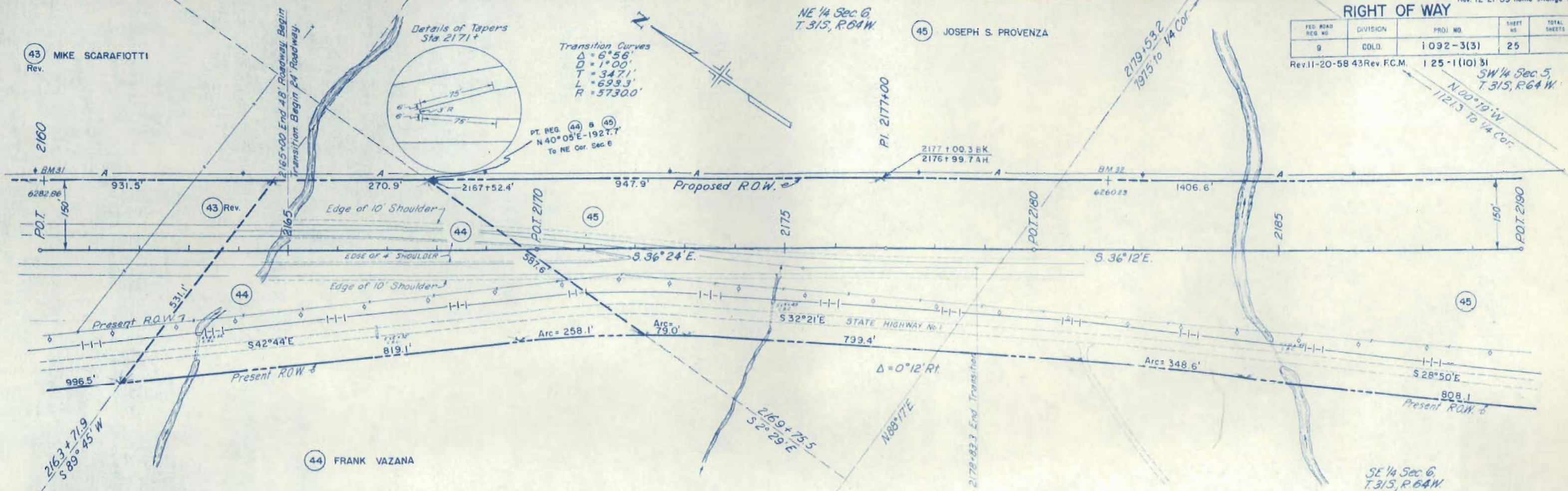
Details of Tapers
Sta 2171+



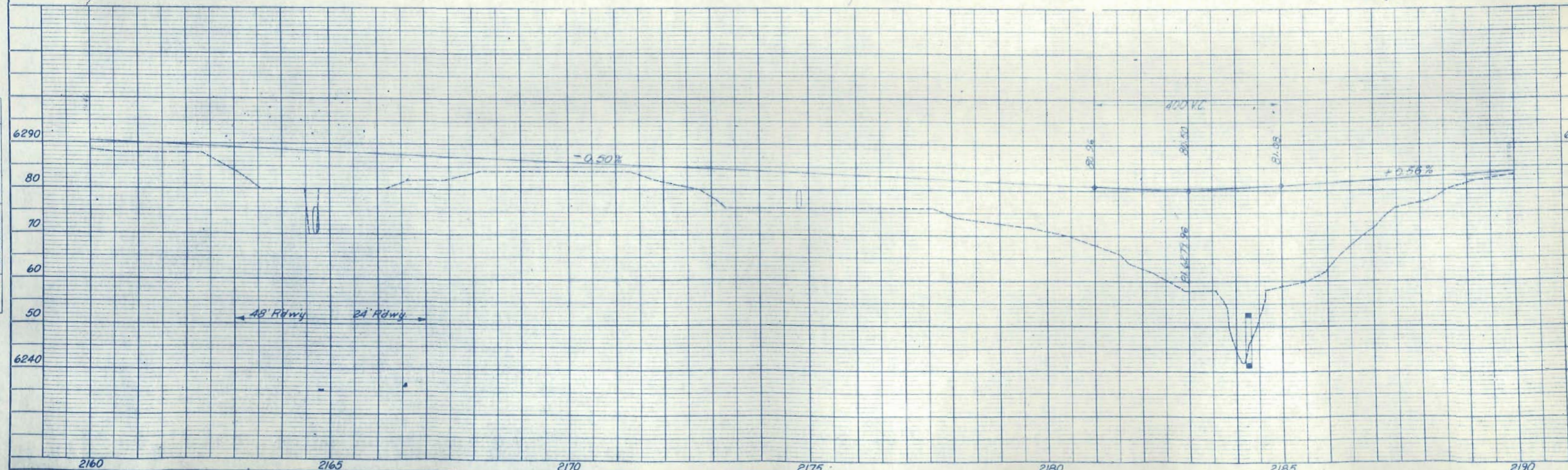
PT. REG. (44) B (45)
 N 40° 05' E - 1927.7'
 To NE Cor. Sec. 6

DATE	BY	REVISION

DATE	BY	REVISION



44 FRANK VAZANA



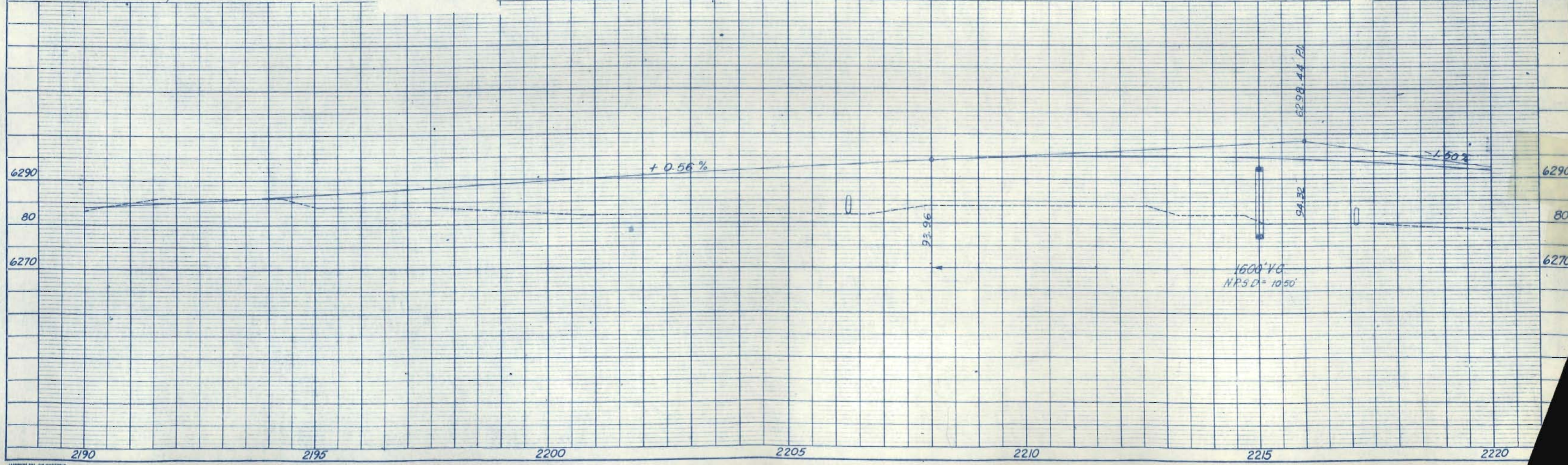
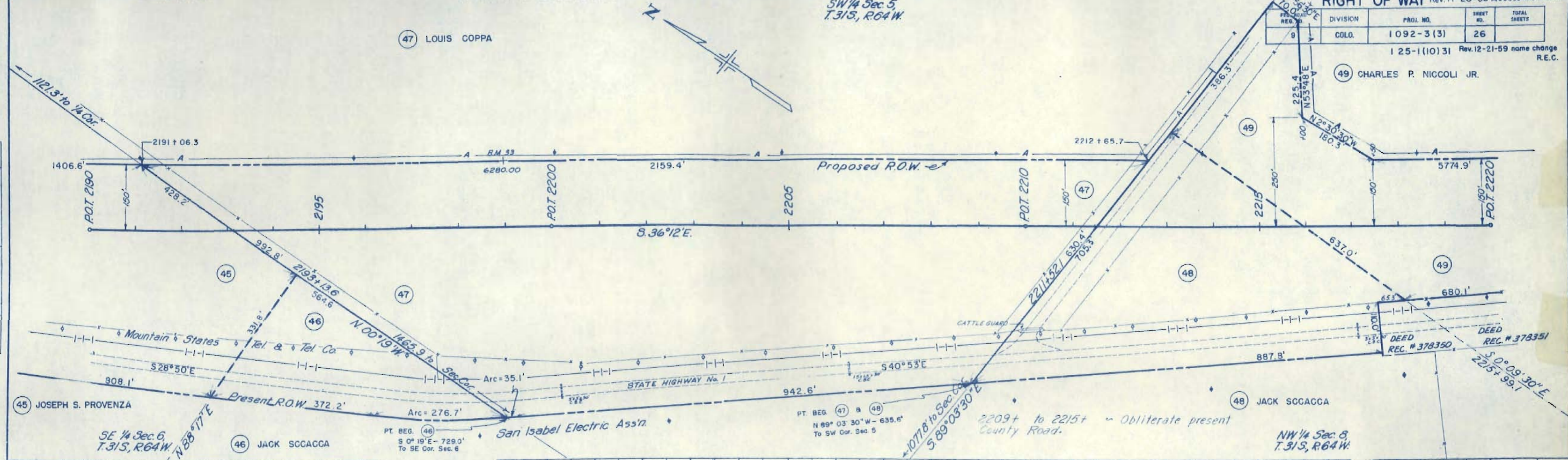
SW 1/4 Sec. 5,
T.31S, R.64W

47 LOUIS COPPA

PROJ. NO.	DIVISION	SHEET NO.	TOTAL SHEETS
1092-3(3)	COLO.	26	

125-1(10)31 Rev. 12-21-59 name change R.E.C.

49 CHARLES P. NICCOLI JR.



PLAN
 SURVEYED
 PLOTTED
 ALIGNED CHECKED
 7/9/25
 NO. 23322

PROFILE
 SURVEYED
 PLOTTED
 GRADES CHECKED
 8/8/25
 NO. 23322

NW 1/4 Sec. 8,
T.31S, R.64W.

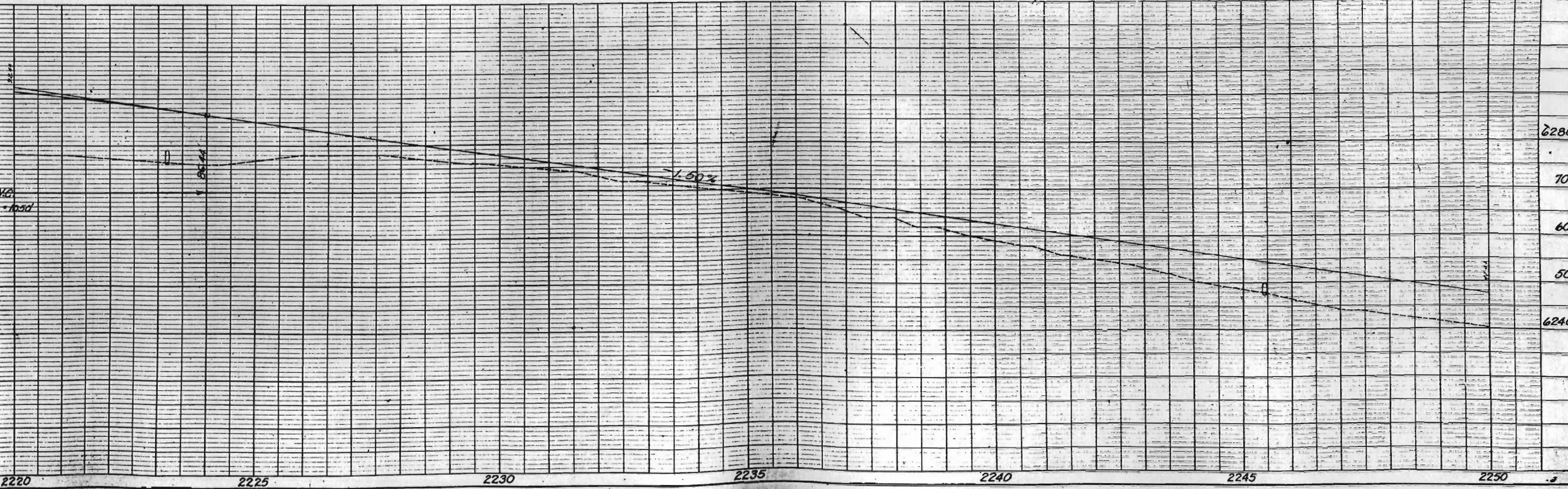
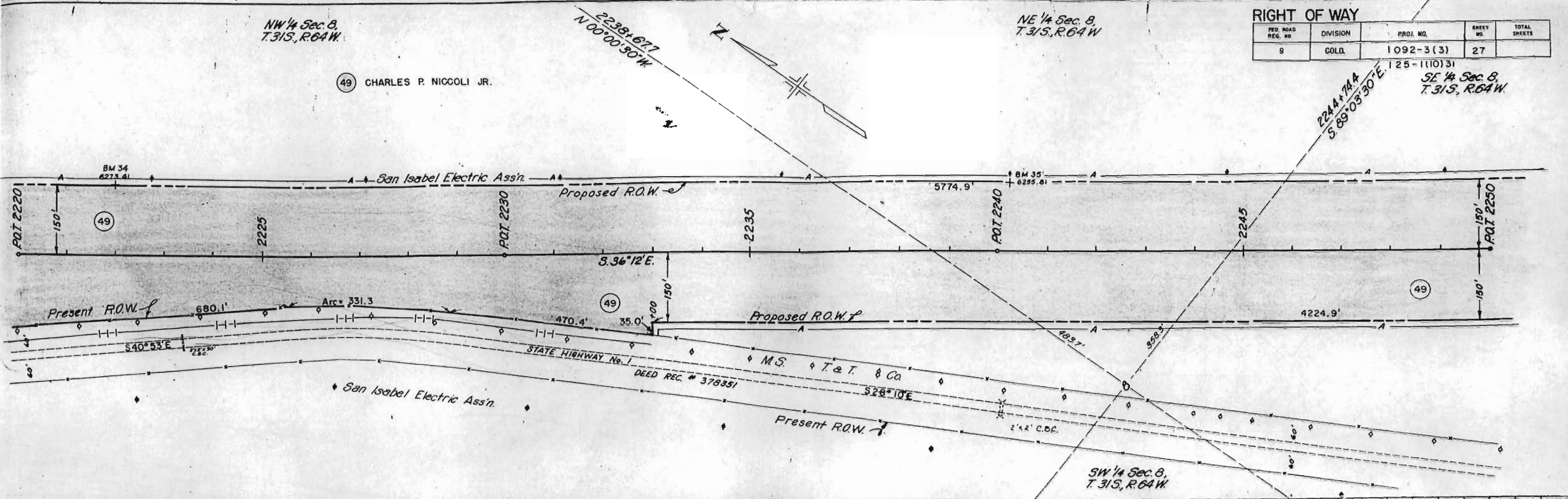
NE 1/4 Sec. 8,
T.31S, R.64W

RIGHT OF WAY

FED. ROAD REG. NO.	DIVISION	PROJ. NO.	SHEET NO.	TOTAL SHEETS
8	COLD.	1092-3(3)	27	

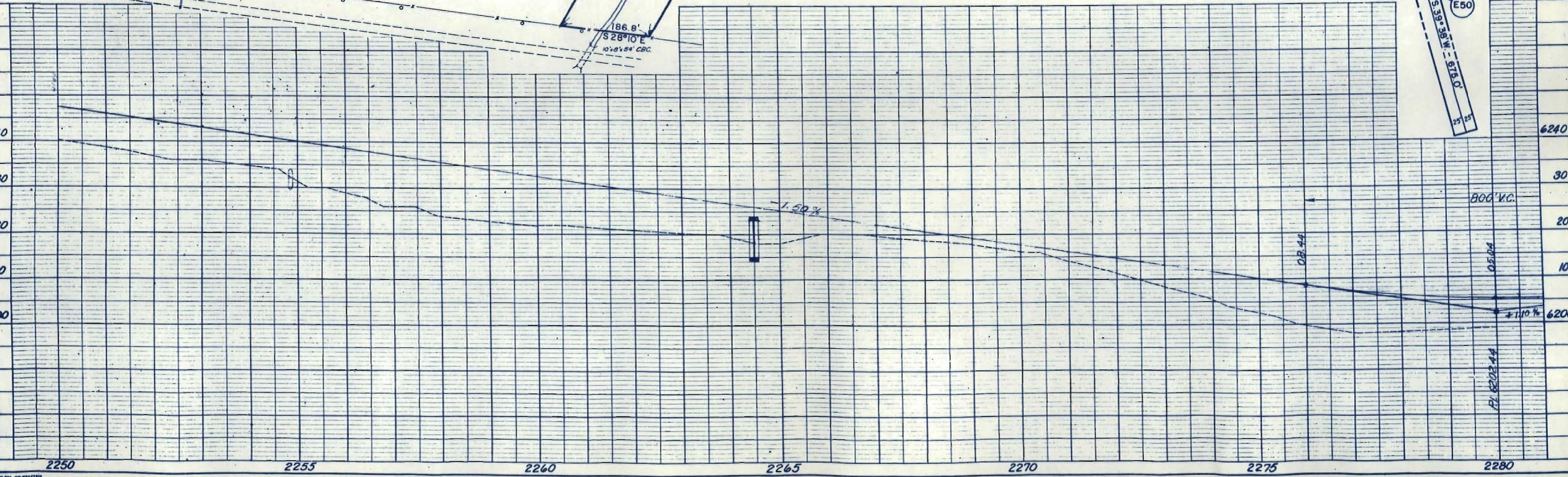
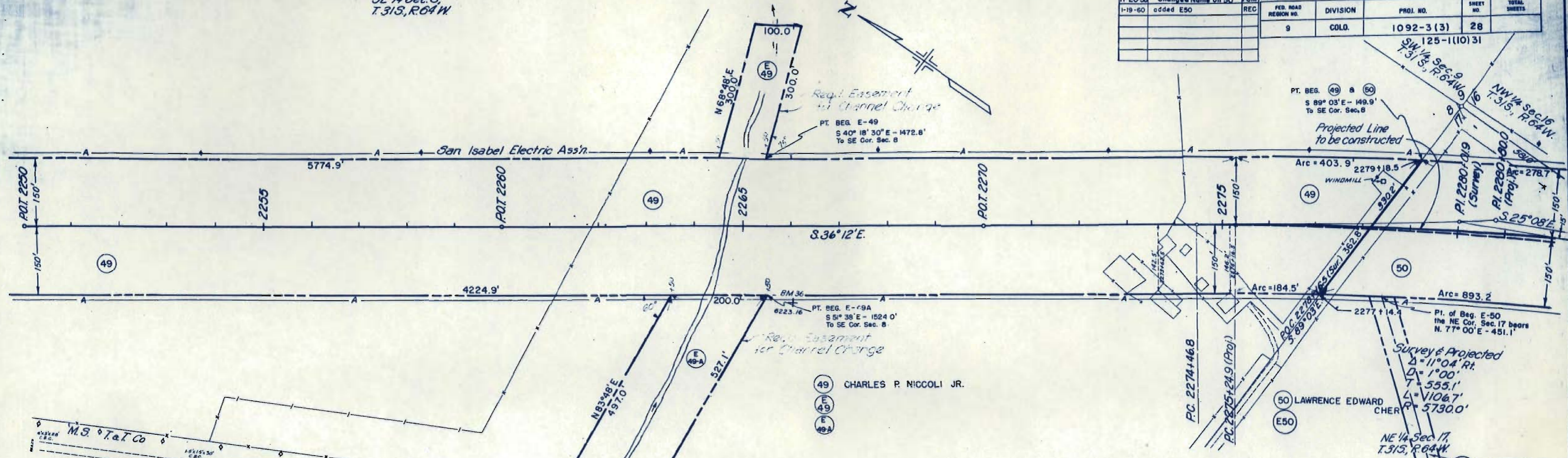

(49) CHARLES P. NICCOLI JR.

125-1110131
SE 1/4 Sec. 8,
T.31S, R.64W.



SE 1/4 Sec. 8,
T.31S, R.64W

REVISIONS			RIGHT OF WAY				
11-20-58	Changed Name on 50	FCM	FED. ROAD REGION NO.	DIVISION	PROJ. NO.	SHEET NO.	TOTAL SHEETS
1-19-60	added E50	REC	9	COLD.	1092-3 (3)	28	




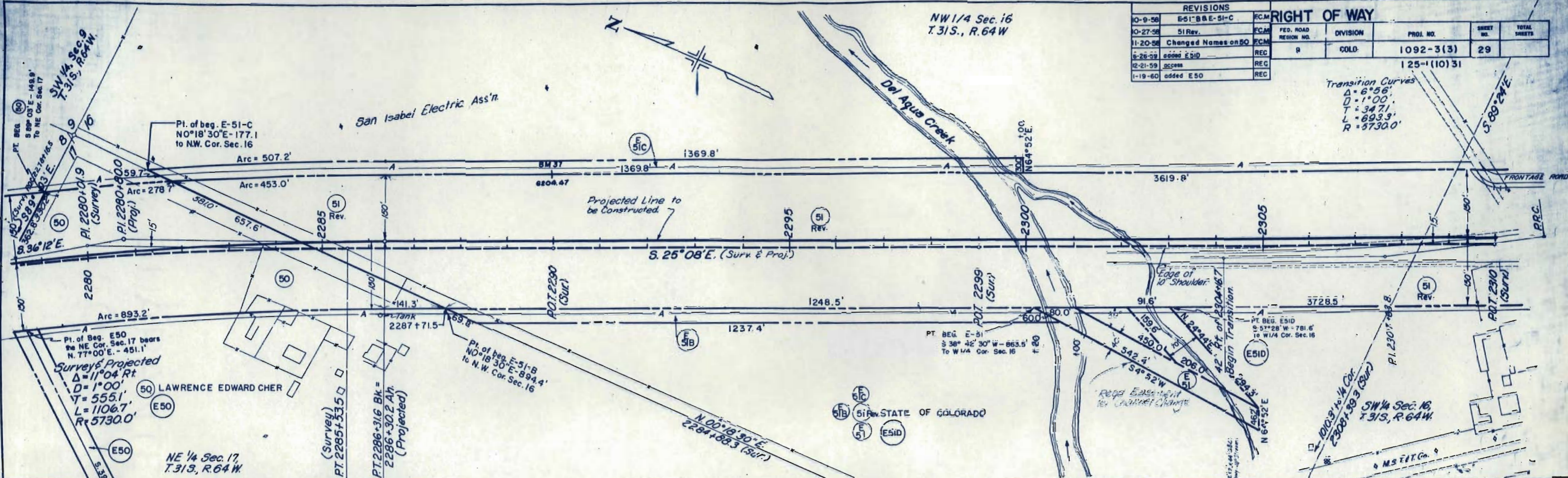
SURVEYED
 PLATTED
 ALIGNED CHECKED
 DATE BOOK
 1959
 BY W. H. W.

SURVEYED
 PLATTED
 CHANGES CHECKED
 DATE BOOK
 1959
 BY W. H. W.

NW 1/4 Sec. 16
T. 31 S., R. 64 W

REVISIONS			RIGHT OF WAY				
DATE	DESCRIPTION	BY	FED. ROAD REGION NO.	DIVISION	PROJ. NO.	SHEET NO.	TOTAL SHEETS
10-9-56	E-51-B & E-51-C	FCM	R	COLD	1092-3(3)	29	
10-27-56	51 Rev.	FCM					
11-20-56	Changed Names on 50	FCM					
6-26-59	added E51D	REC					
12-21-59	access	REC					
1-19-60	added E50	REC					

Transition Curves
 $\Delta = 6^{\circ}58'$
 $D = 1^{\circ}00'$
 $T = 347.1'$
 $L = 693.3'$
 $R = 5730.0'$



T.31S, R.64W

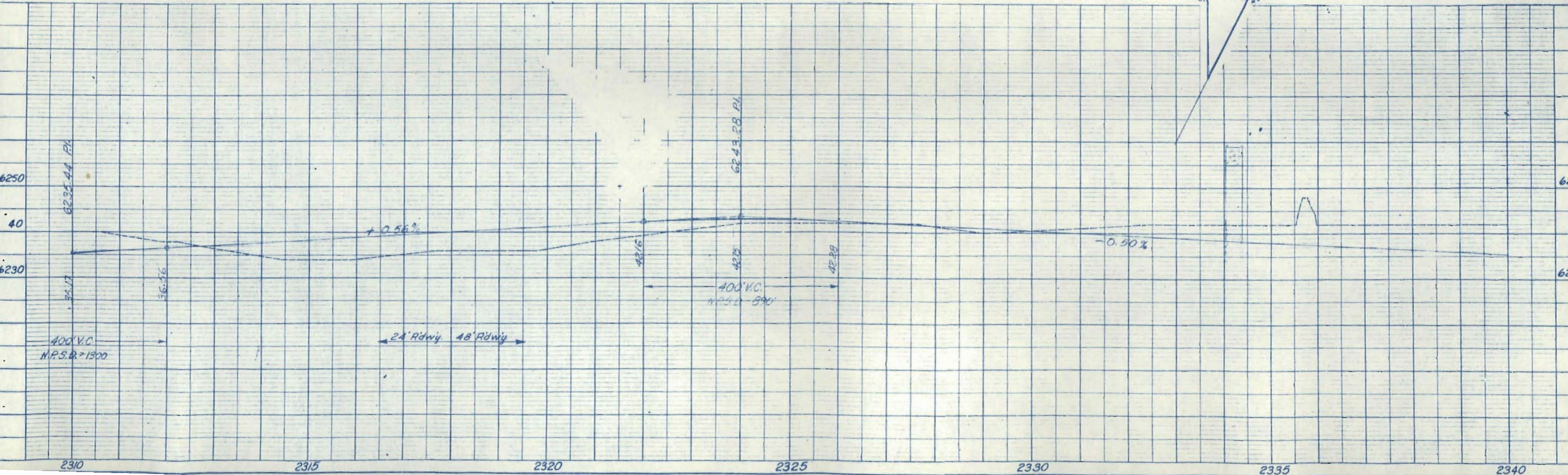
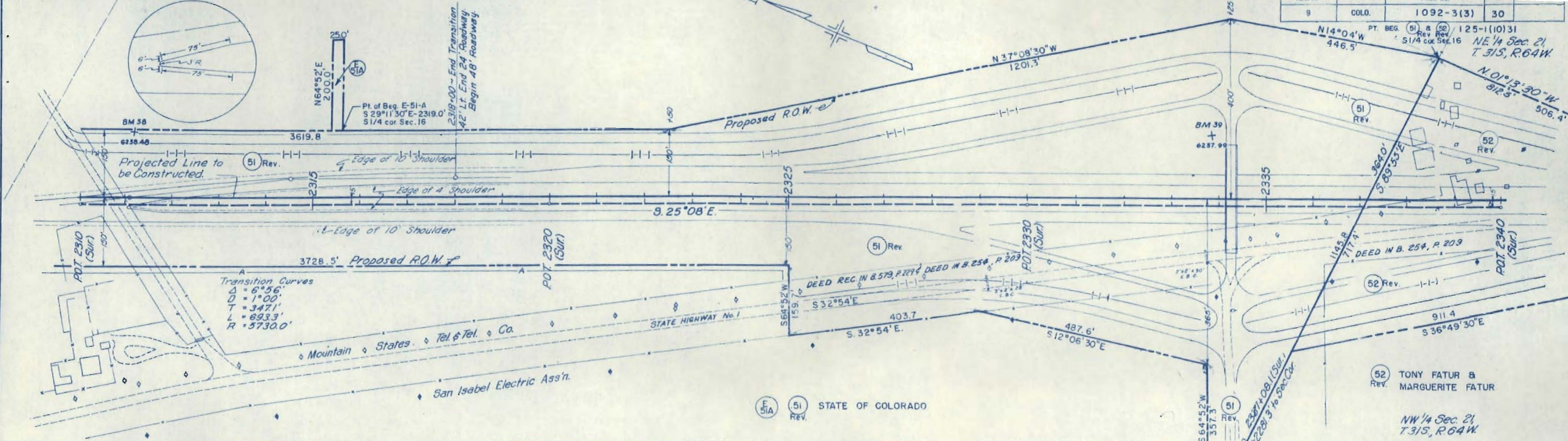
Details of Tapers
Sta. 2311+

T.31S, R.64W

REG. NO.	1092-3(3)	30
PT. BEG.	51 & 52	125-1(10)31
REV.	51/4	52/4
COE.	Sec. 16	Sec. 16

DATE	
BY	
PLAN	
NO. 1	
NO. 2	
NO. 3	
NO. 4	
NO. 5	
NO. 6	
NO. 7	
NO. 8	
NO. 9	
NO. 10	
NO. 11	
NO. 12	
NO. 13	
NO. 14	
NO. 15	
NO. 16	
NO. 17	
NO. 18	
NO. 19	
NO. 20	
NO. 21	
NO. 22	
NO. 23	
NO. 24	
NO. 25	
NO. 26	
NO. 27	
NO. 28	
NO. 29	
NO. 30	

DATE	
BY	
PROFILE	
NO. 1	
NO. 2	
NO. 3	
NO. 4	
NO. 5	
NO. 6	
NO. 7	
NO. 8	
NO. 9	
NO. 10	
NO. 11	
NO. 12	
NO. 13	
NO. 14	
NO. 15	
NO. 16	
NO. 17	
NO. 18	
NO. 19	
NO. 20	
NO. 21	
NO. 22	
NO. 23	
NO. 24	
NO. 25	
NO. 26	
NO. 27	
NO. 28	
NO. 29	
NO. 30	



FED. ROAD DIV. NO.	DIST.	PROJ. NO.	SHEET NO.	TOTAL SHEETS
9	COLO.	1092-3(3)	32	


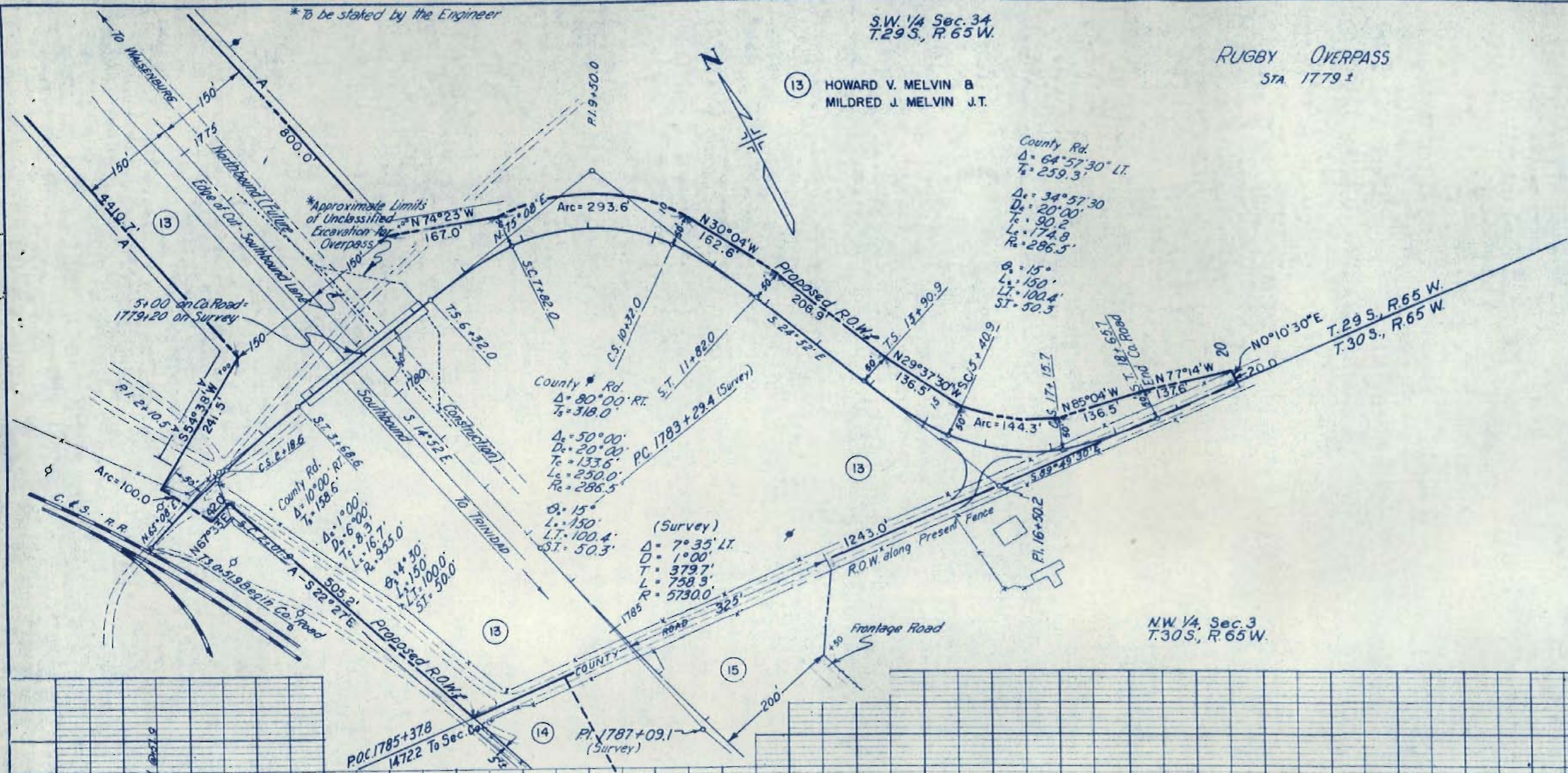
RIGHT OF WAY 125-1(10)31

S.W. 1/4 Sec. 34
T.29 S., R. 65 W.

RUGBY OVERPASS
STA 1779 ±

(13) HOWARD V. MELVIN &
MILDRED J. MELVIN J.T.

*To be staked by the Engineer

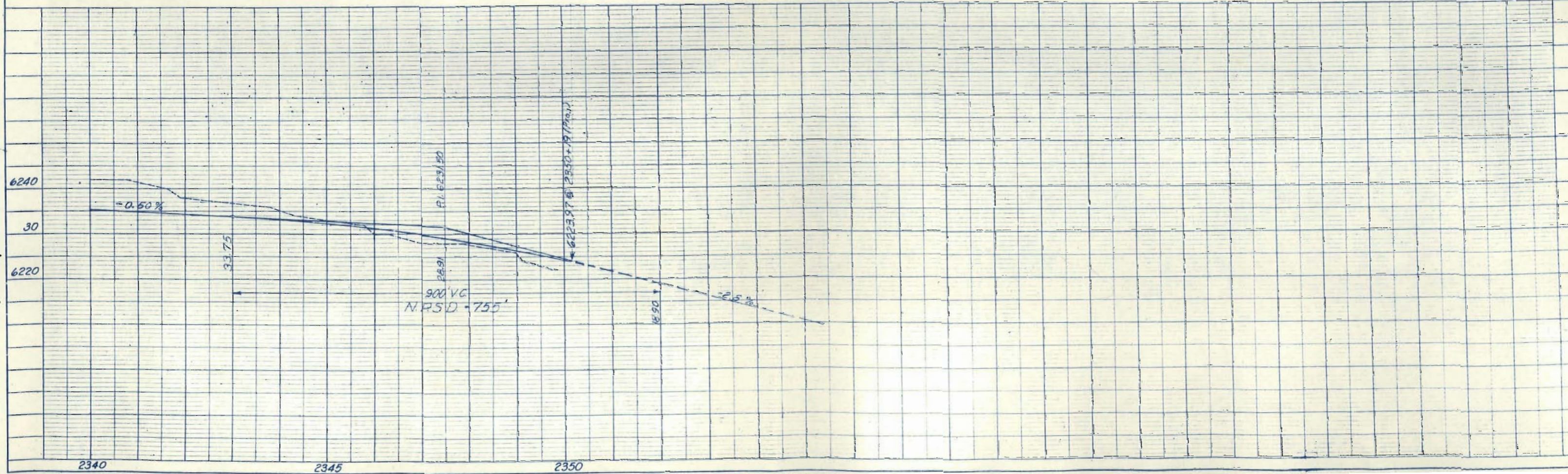
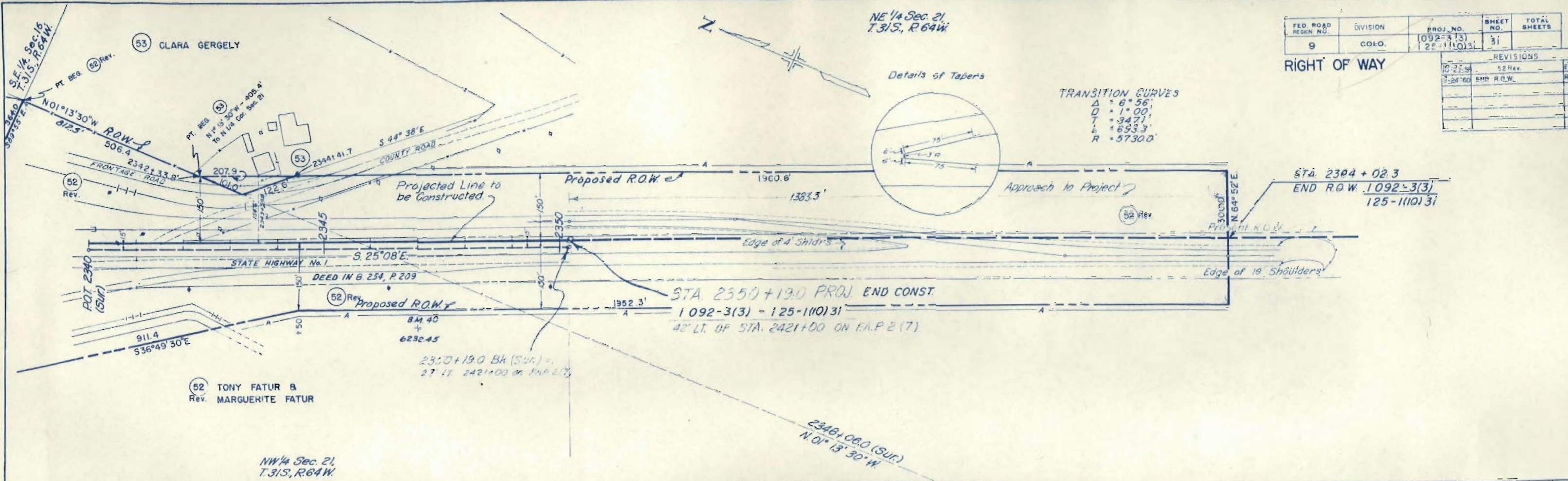


PLAN
SURVEYED
PLOTTED
ALIGNED CHECKED
NOTE BOOK
RT. OF WAY CHECKED

PROFILE
SURVEYED
GRADES CHECKED
NOTE BOOK
BY M.F. NOTED
STRUCTURE NO. 10145 CR 10

PLAN	DATE	BY
DESIGNED		
PLOTTED		
CHECKED		
DATE		

PROFILE	DATE	BY
DESIGNED		
PLOTTED		
CHECKED		
DATE		



DETAILS OF INTERCHANGE STA. 2144+

FEDERAL ROAD DIVISION NO.	DISTRICT	PROJ. NO.	SHEET NO.	TOTAL SHEETS
9	COLORADO	1092-3(3)	33	

RIGHT OF WAY | 25-1(10)31

REVISIONS	
8-13-58	Sheet No.
12-21-59	name change
1-13-60	43 Rev, added 44A

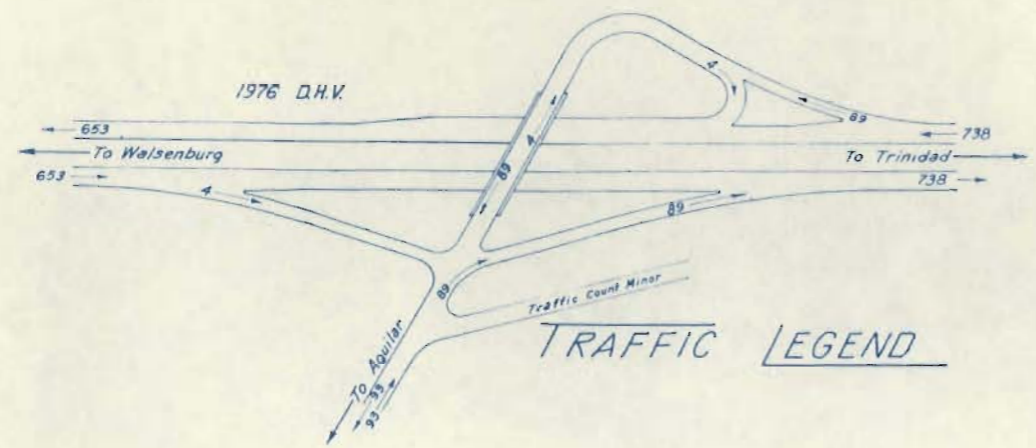
(42) MIKE SCARAFIOTTI

Δ_c 52° 50'
 D_c 20° 00'
 T_c 142.3'
 L_c 264.2'
 R_c 286.5'
 Δ 92° 50' LT.
 T_s 406.7'
 θ_s 20° 00'
 L_s 200.0'
 $L.T.$ 134.2'
 $S.T.$ 67.5'

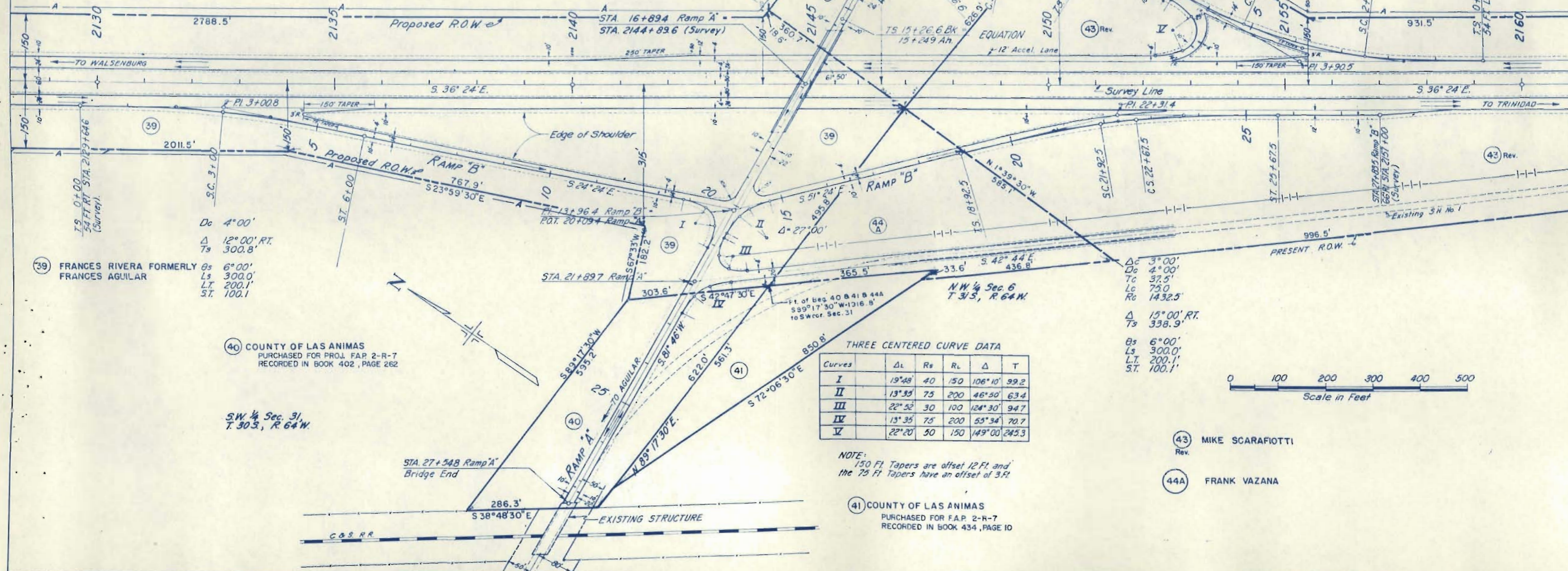
NE 1/4 Sec. 6
T. 31 S., R. 64 W.

Δ_c 16° 00'
 D_c 6° 00'
 T_c 134.2'
 L_c 266.7'
 R_c 955.0'
 Δ 31° 00' LT.
 T_s 390.5'
 θ_s 7° 30'
 L_s 250.0'
 $L.T.$ 166.8'
 $S.T.$ 83.5'

SE 1/4 Sec. 31,
T. 30 S., R. 64 W.



TRAFFIC LEGEND



D_c 4° 00'
 Δ 12° 00' RT.
 T_s 300.8'
 θ_s 6° 00'
 L_s 300.0'
 $L.T.$ 200.1'
 $S.T.$ 100.1'

(39) FRANCES RIVERA FORMERLY
FRANCES AGUILAR

(40) COUNTY OF LAS ANIMAS
PURCHASED FOR PROJ. F.A.P. 2-R-7
RECORDED IN BOOK 402, PAGE 262

SW 1/4 Sec. 31,
T. 30 S., R. 64 W.

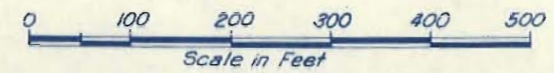
THREE CENTERED CURVE DATA

Curves	Δ	R_s	R_L	Δ	T
I	19° 48'	40	150	106° 10'	99.2
II	13° 35'	75	200	46° 50'	63.4
III	22° 52'	30	100	124° 30'	94.7
IV	13° 35'	75	200	55° 34'	70.7
V	22° 20'	50	150	149° 00'	245.3

NOTE:
150 Ft. Tapers are offset 12 Ft. and
the 75 Ft. Tapers have an offset of 3 Ft.

(41) COUNTY OF LAS ANIMAS
PURCHASED FOR F.A.P. 2-R-7
RECORDED IN BOOK 434, PAGE 10

Δ_c 3° 00'
 D_c 4° 00'
 T_c 37.5'
 L_c 75.0'
 R_c 1432.5'
 Δ 15° 00' RT.
 T_s 338.9'
 θ_s 6° 00'
 L_s 300.0'
 $L.T.$ 200.1'
 $S.T.$ 100.1'



(43) MIKE SCARAFIOTTI
Rev.

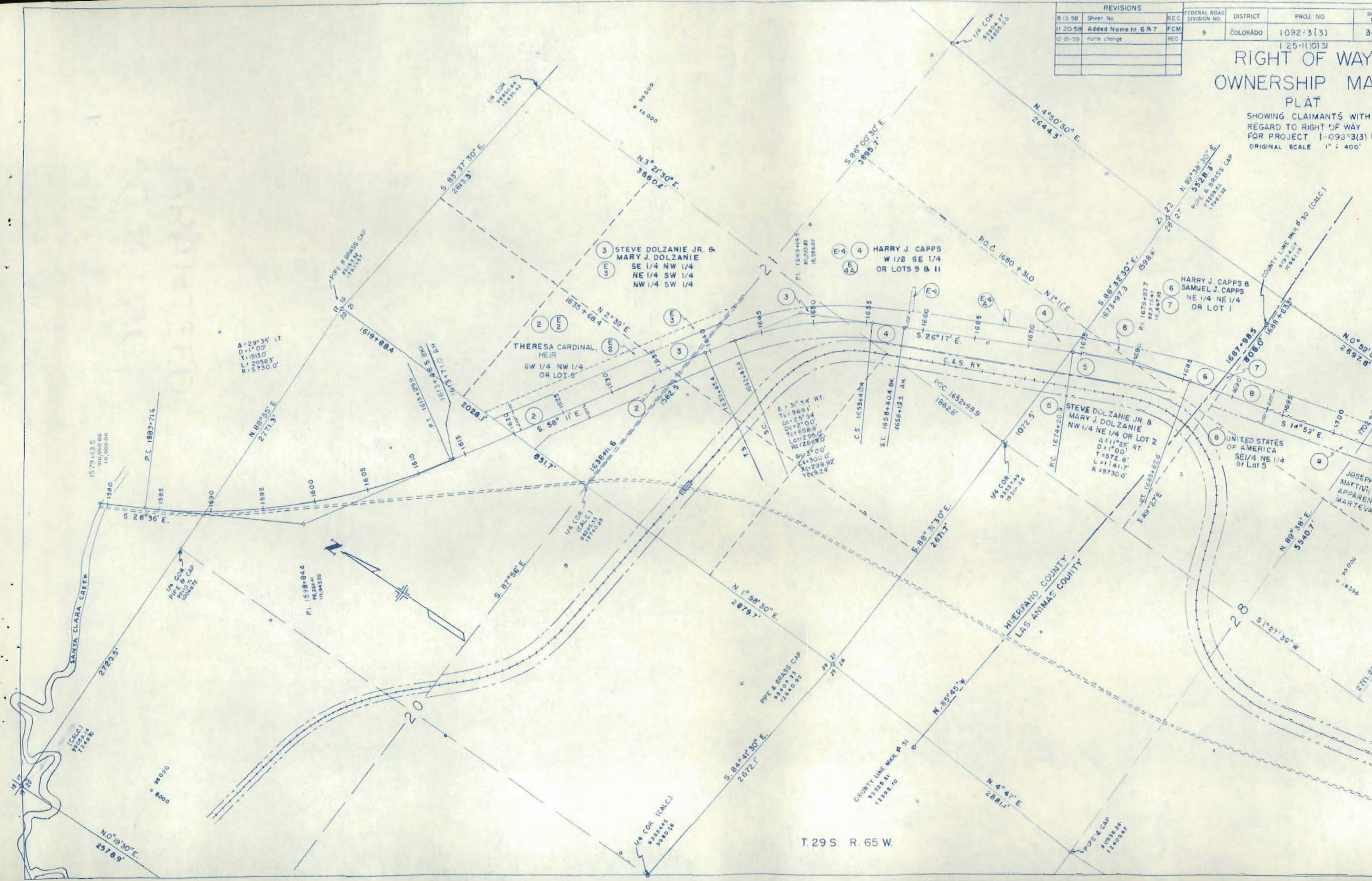
(44A) FRANK VAZANA

REVISIONS		
8-13-58	Sheet No.	REC
1-20-58	Added Name to 6 & 7	FCM
12-21-58	name change	REC

FEDERAL ROAD DIVISION NO.	DISTRICT	PROJ. NO.	SHEET NO.
9	COLORADO	1092-3(3)	34

RIGHT OF WAY OWNERSHIP MAP PLAT

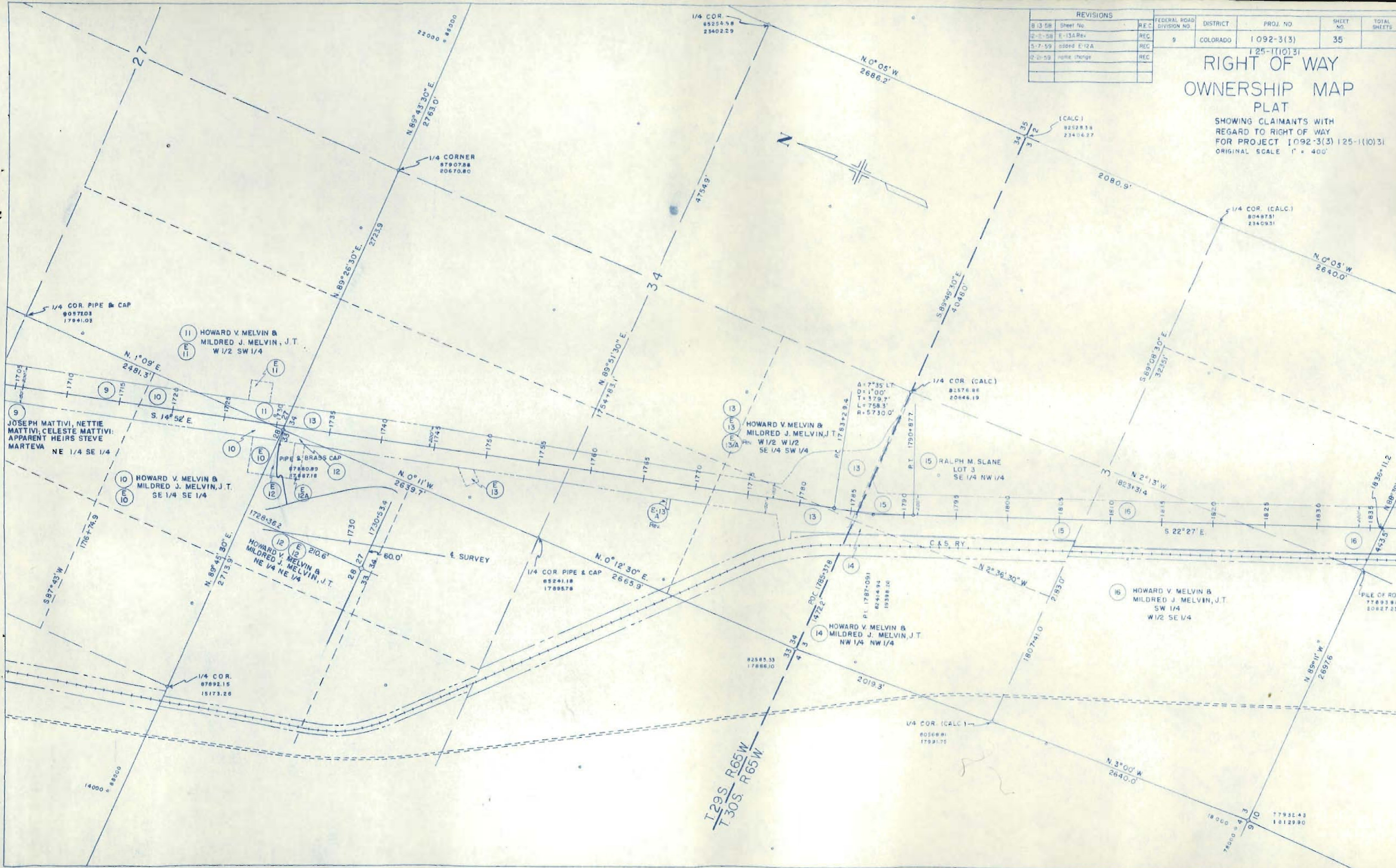
SHOWING CLAIMANTS WITH REGARD TO RIGHT OF WAY FOR PROJECT 1-092-3(3) ORIGINAL SCALE 1" = 400'



REVISIONS		
Sheet No.	REC	
B 13 58		
2-1-58	E-13A Rev	REC
5-7-59	added E-12A	REC
2-20-59	name change	REC

FEDERAL ROAD DIVISION NO.	DISTRICT	PROJ. NO.	SHEET NO.	TOTAL SHEETS
9	COLORADO	1092-3(3)	35	

125-1(10)31
**RIGHT OF WAY
 OWNERSHIP MAP
 PLAT**
 SHOWING CLAIMANTS WITH
 REGARD TO RIGHT OF WAY
 FOR PROJECT 1092-3(3) 125-1(10)31
 ORIGINAL SCALE 1" = 400'

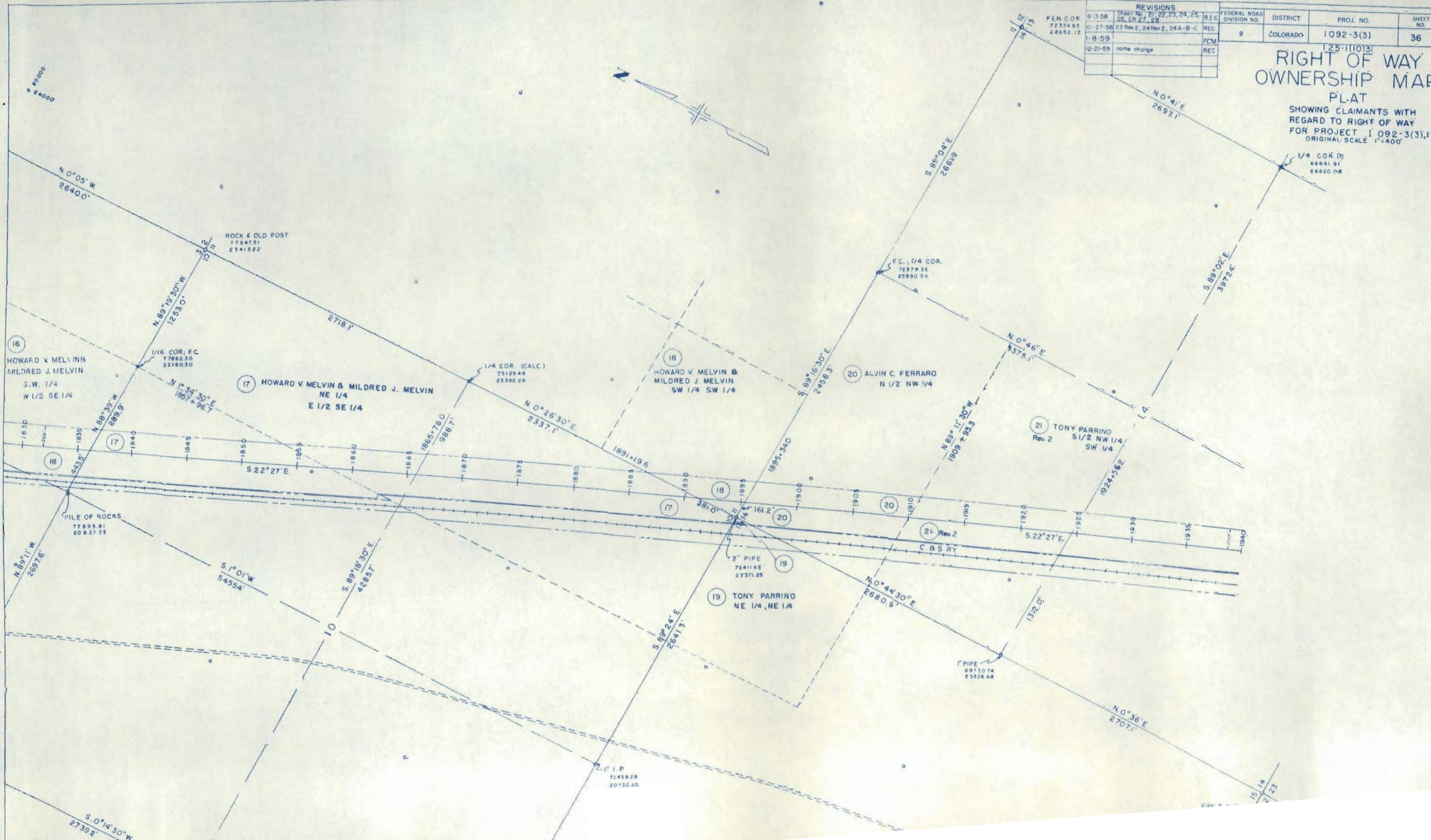


REVISIONS		
8-13-58	Sheet No. 21, 22, 23, 24, 25, 26, 27, 28	REC
10-27-58	23 Rev 2, 24 Rev 2, 24A-B-C	REC
1-8-59		FCM
12-21-59	name change	REC

FEDERAL ROAD DIVISION NO.	DISTRICT	PROJ. NO.	SHEET NO.
9	COLORADO	1092-3(3)	36

RIGHT OF WAY
OWNERSHIP MAP
PLAT

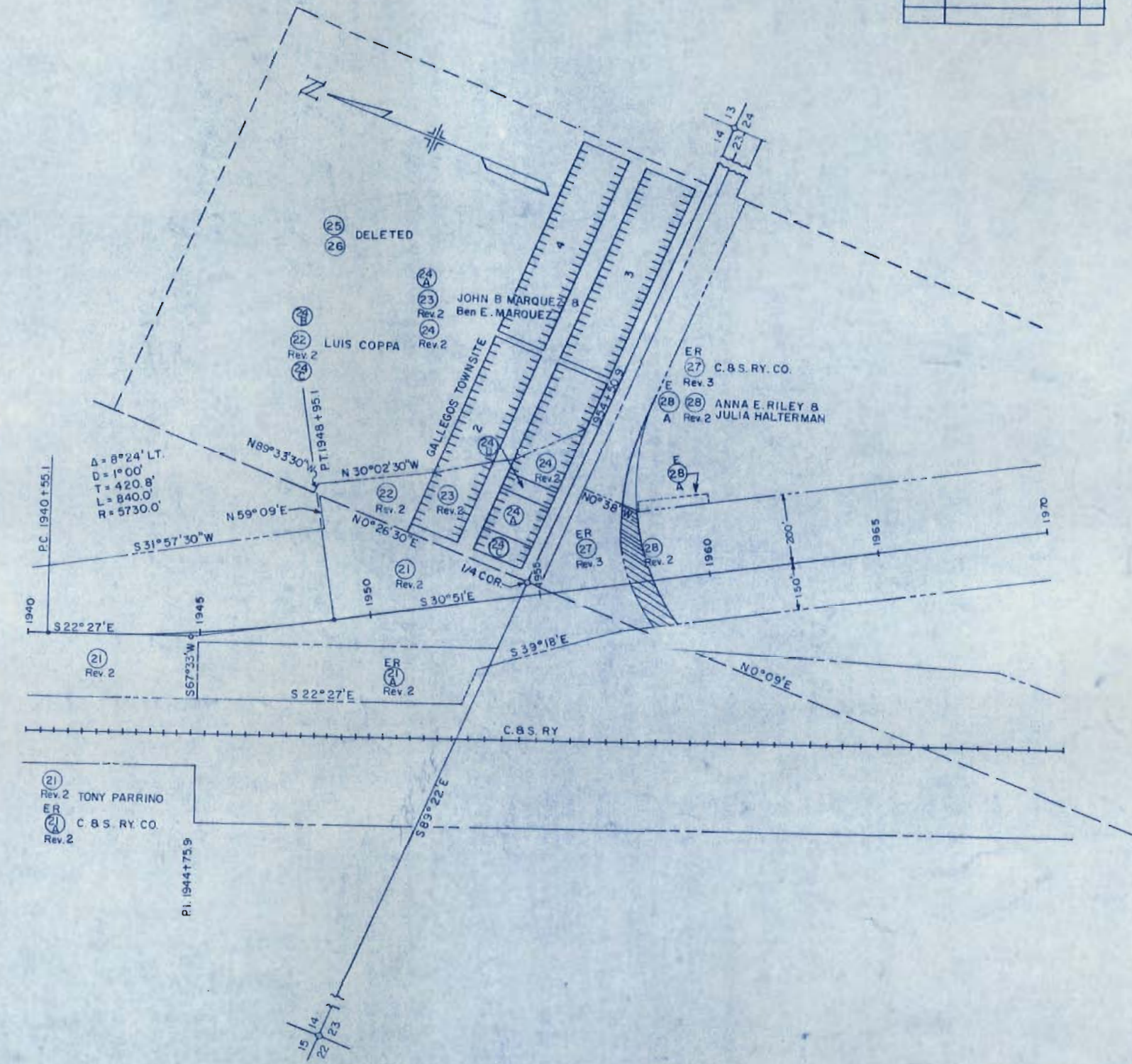
SHOWING CLAIMANTS WITH
REGARD TO RIGHT OF WAY
FOR PROJECT 1092-3(3), 12
ORIGINAL SCALE 1"=400'



REVISIONS			FEDERAL ROAD DIVISION NO.	DISTRICT	PROJ. NO.	SHEET NO.	TOTAL SHEETS
12-21-59	name change	REC	9	COLORADO	1092-3(3)	36A	
11/1/62	ER21A Rev.2, ER27 Rev.3	C.W.			125-1(10)31		

RIGHT OF WAY OWNERSHIP MAP PLAT

SHOWING CLAIMANTS WITH REGARD TO RIGHT OF WAY FOR PROJECT 1092-3(3)-125-1(10)31
SCALE 1" = 200'



$\Delta = 8^{\circ}24' \text{ LT.}$
 $D = 1^{\circ}00'$
 $T = 420.8'$
 $L = 840.0'$
 $R = 5730.0'$

(21) Rev.2 TONY PARRINO
 ER
 (21) C.B.S. RY. CO.
 Rev.2

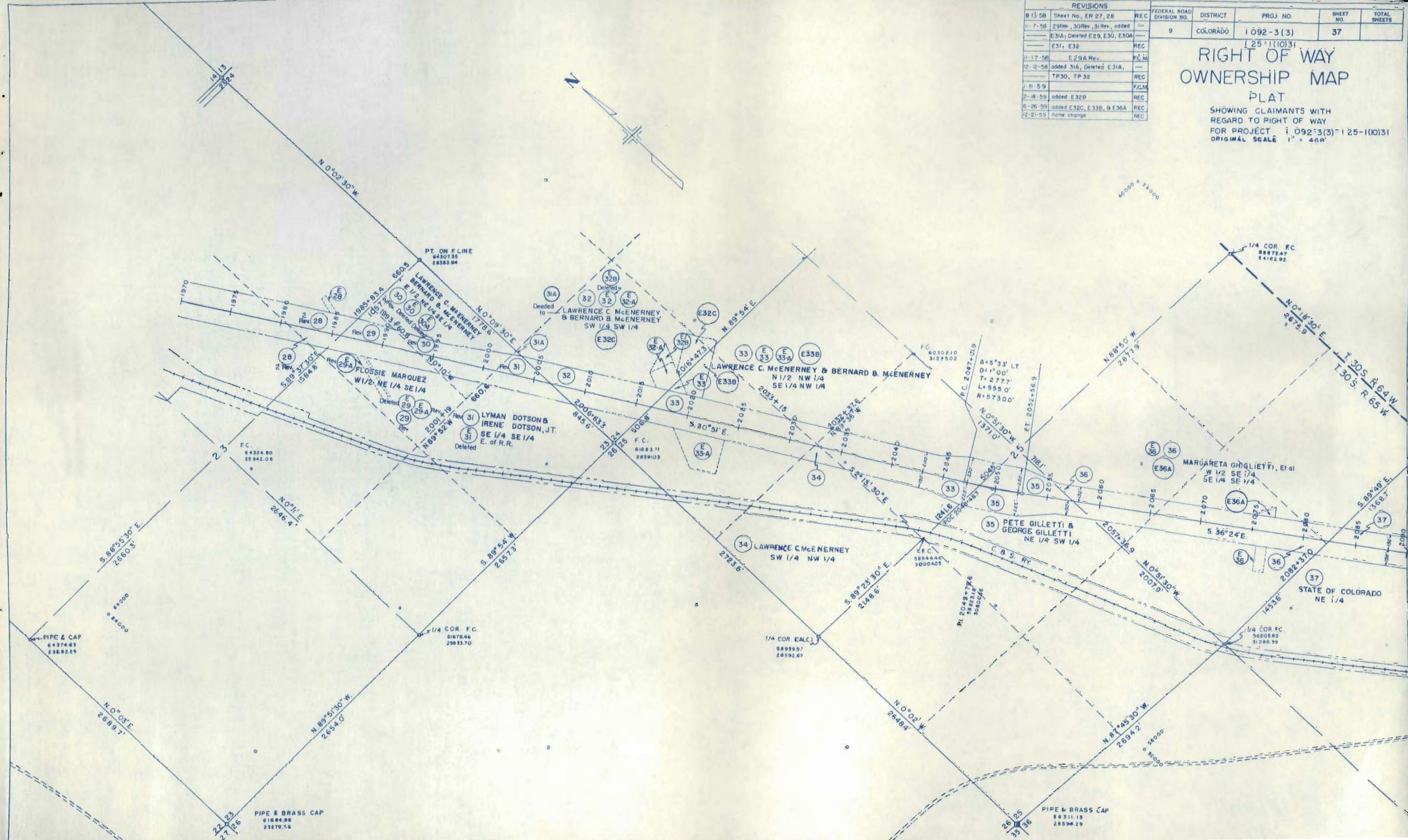
ER (27) C.B.S. RY. CO.
 Rev.3
 (28) ANNA E. RILEY & JULIA HALTERMAN
 Rev.2

15
 14
 22
 23

REVISIONS			FEDERAL ROAD DIVISION NO.	DISTRICT	PROJ. NO.	SHEET NO.	TOTAL SHEETS
8-13-58	Sheet No., ER 27, 28	REC	9	COLORADO	1092-3(3)	37	
1-7-58	29 Rev., 30 Rev., 31 Rev., added E31A, Deleted E29, E30, E30A	REC			125-1(10)31		
	E31, E32	REC					
1-17-58	E 29A Rev.	FCM					
2-12-58	added 31A, Deleted E31A,	REC					
	TP30, TP 32	REC					
1-8-59		FCM					
2-18-59	added E32B	REC					
6-26-59	added E32C, E33B, & E36A	REC					
12-21-59	home change	REC					

RIGHT OF WAY OWNERSHIP MAP PLAT

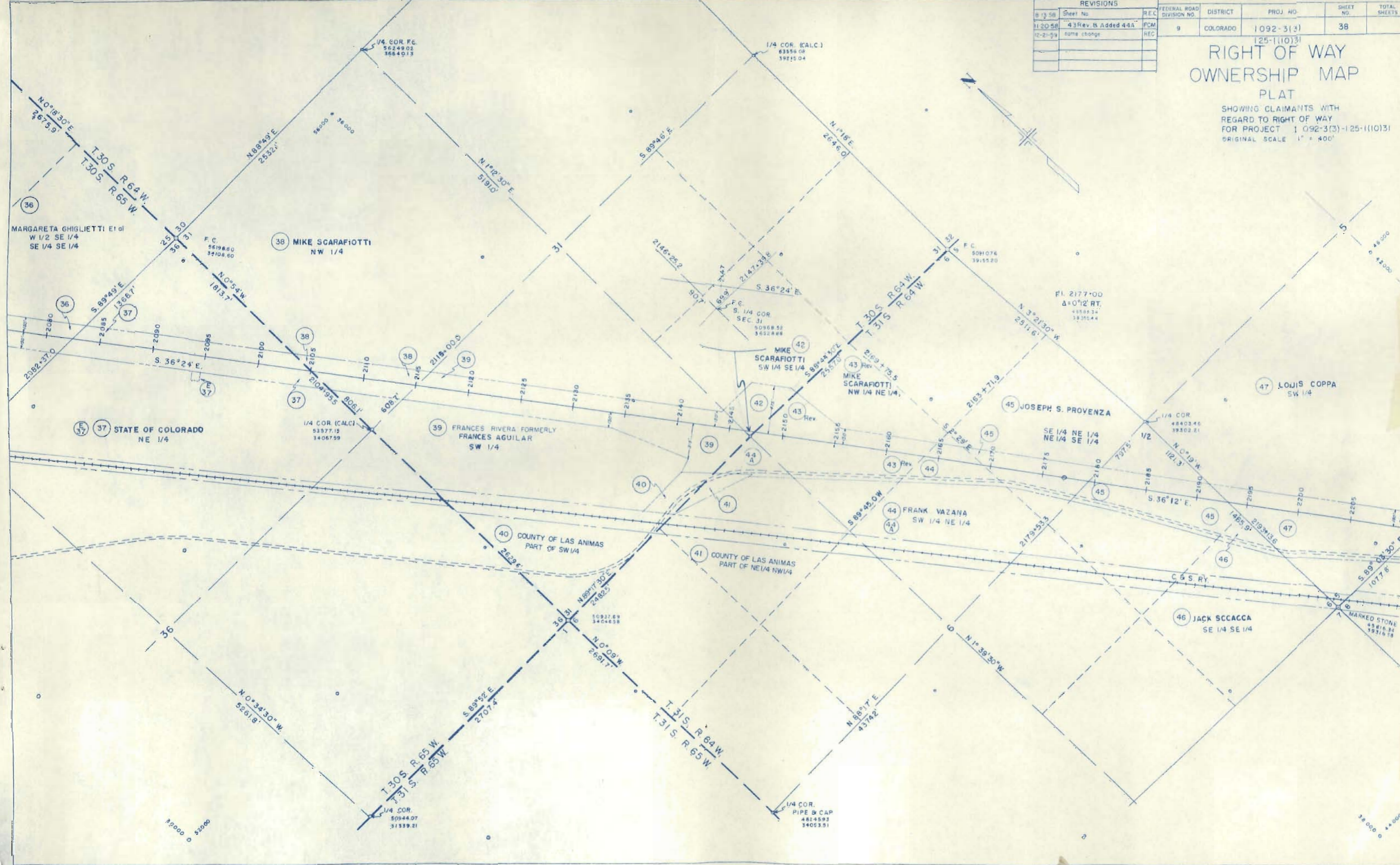
SHOWING CLAIMANTS WITH
REGARD TO RIGHT OF WAY
FOR PROJECT 1092-3(3)-125-1(10)31
ORIGINAL SCALE 1" = 400'



REVISIONS		FEDERAL ROAD DIVISION NO.	DISTRICT	PROJ. NO.	SHEET NO.	TOTAL SHEETS
8-13-58	Sheet No.					
11-20-58	43 Rev. B Added 44A	FCM	9	COLORADO 1092-3(3)	38	
12-21-59	same change	REC				

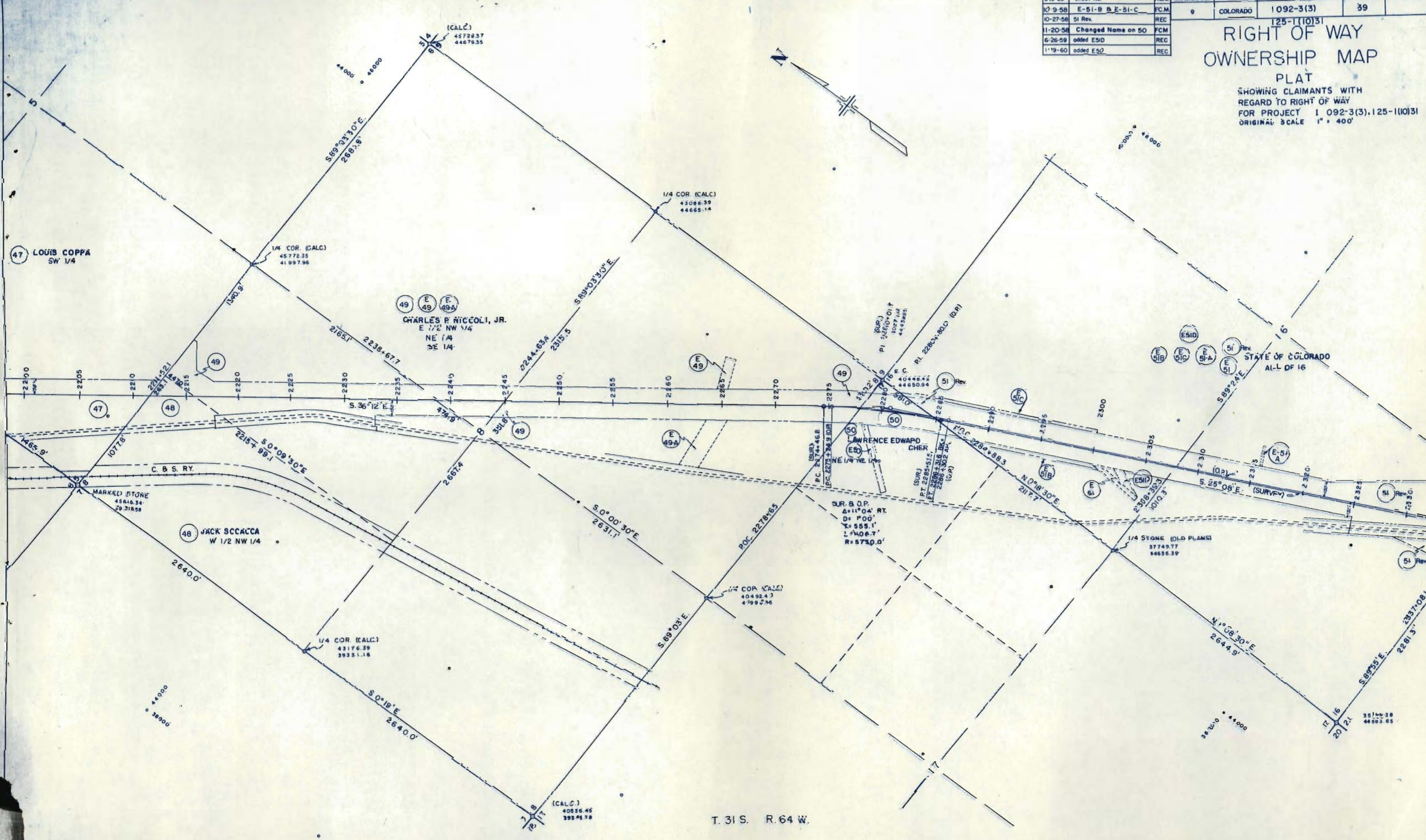
RIGHT OF WAY OWNERSHIP MAP PLAT

SHOWING CLAIMANTS WITH
REGARD TO RIGHT OF WAY
FOR PROJECT 1 092-3(3)-125-1(10)31
ORIGINAL SCALE 1" = 400'



REVISIONS			FEDERAL ROAD DIVISION NO.	DISTRICT	PROJ. NO.	SHEET NO.	TOTAL SHEETS
8-13-58	Sheet No.	REC.	9	COLORADO	1092-3(3)	39	
10-9-58	E-51-B & E-51-C	FCM					
10-27-58	51 Rev.	REC					
1-20-59	Changed Name on 50	FCM					
6-26-59	added E51D	REC					
1-19-60	added E52	REC					

RIGHT OF WAY
OWNERSHIP MAP
PLAT
SHOWING CLAIMANTS WITH
REGARD TO RIGHT OF WAY
FOR PROJECT 1092-3(3), 125-1(10)31
ORIGINAL SCALE 1" = 400'



47 LOUIS COPPA
SW 1/4

49 CHARLES F. NICCOLI, JR.
E 1/2 NW 1/4
NE 1/4
SE 1/4

48 JACK SCCACCA
W 1/2 NW 1/4

50 LAWRENCE EDWARD CHER
NE 1/4 NE 1/4

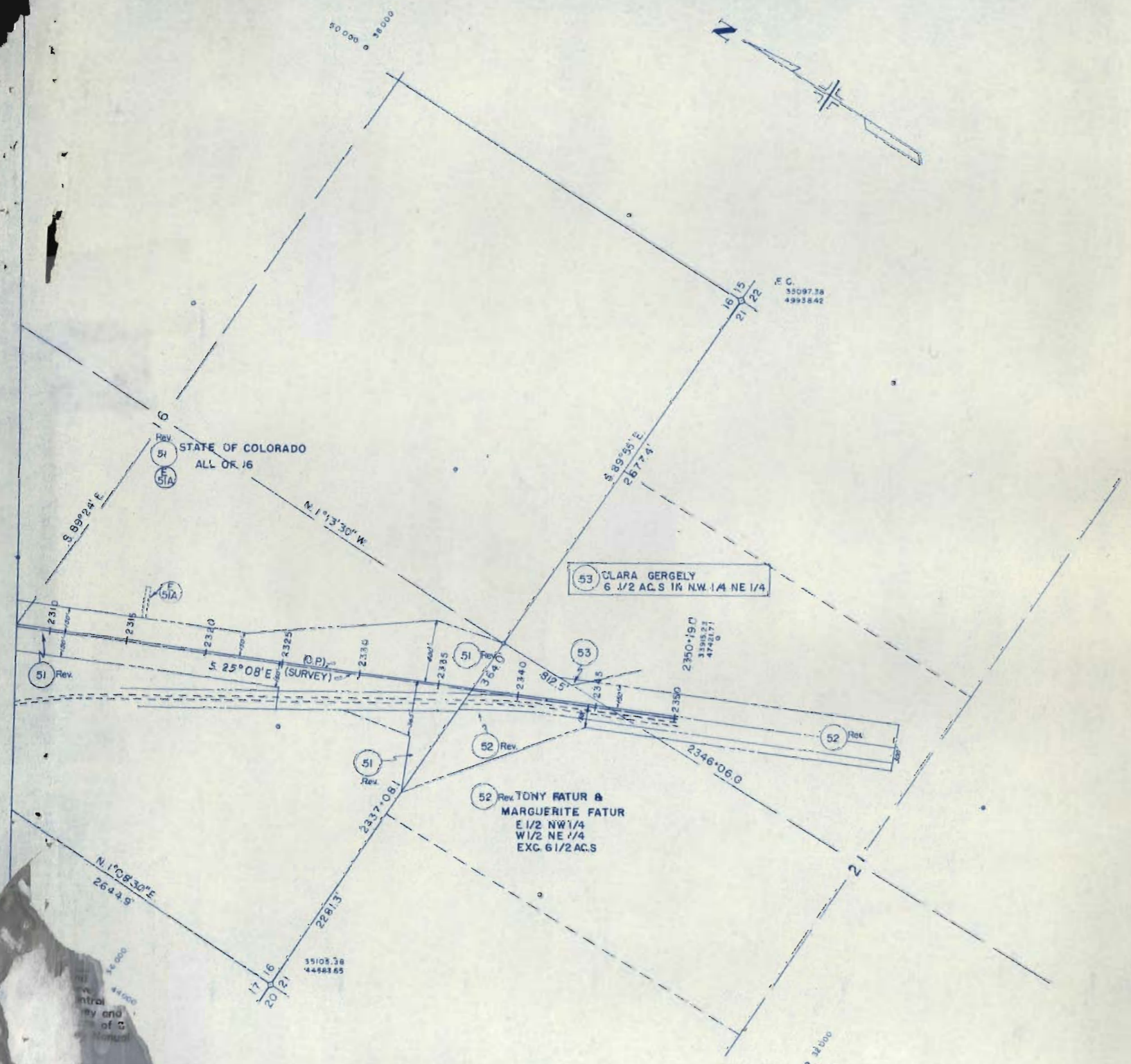

STATE OF COLORADO
A1-L DF 16

T. 31 S. R. 64 W.

OWNERSHIP MAP

PLAT

SHOWING CLAIMANTS WITH REGARD TO RIGHT OF WAY FOR PROJECT I 092-3(3)-125-1(10) ORIGINAL SCALE 1" = 400'



T. 31 S. R. 64 W.