

COLORADO DEPARTMENT OF HIGHWAYS

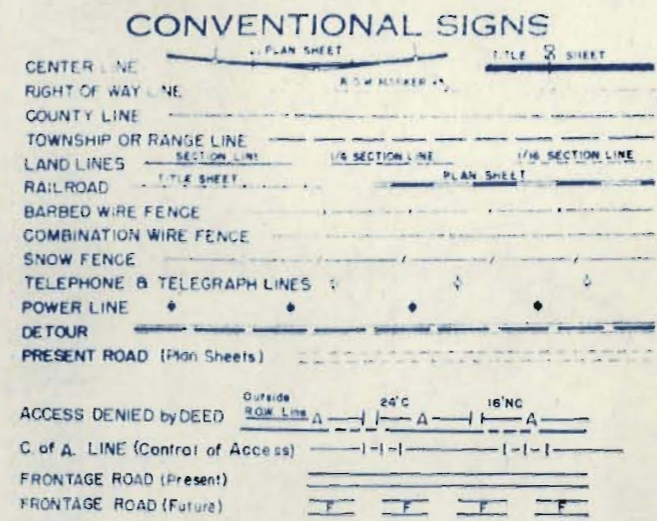
PLAN AND PROFILE OF PROPOSED FEDERAL AID PROJECT NO. I-092-3(6) STATE HIGHWAY NO. + 25 HUERFANO COUNTY

FEDERAL AID DIVISION NO.	DISTRICT	PROJ. NO.	SHEET NO.	TOTAL SHEETS
9	COLORADO	I-092-3(6)	1	

Rev. 10-10-57 D.L.W.
Rev. 7-2-58 C.W. Access
Rev. 7-31-58 C.W. Con. Sign

INDEX OF SHEETS

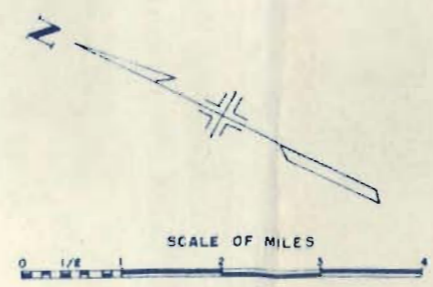
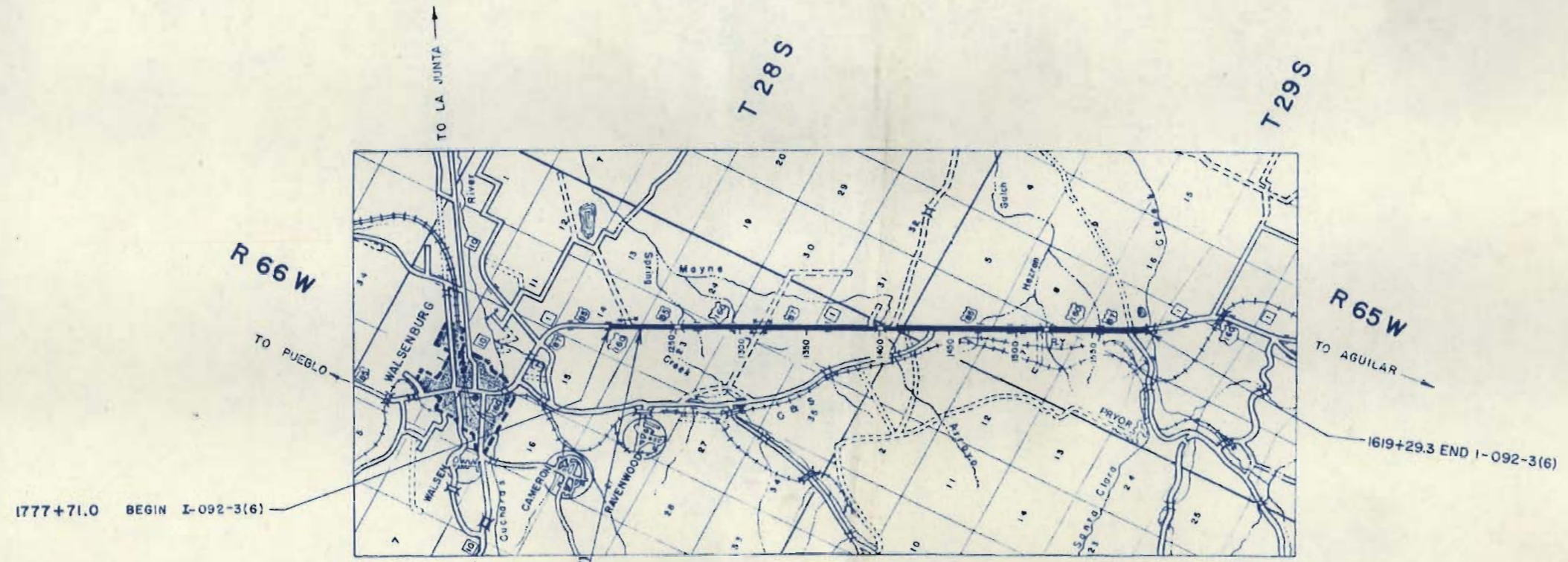
SHEET NO.	1	TITLE SHEET
	2	TABULATION OF PROPERTIES
	2A, 2B, 3-15	PLAN & PROFILE SHEETS SHOWING RIGHT OF WAY
	16-19	OWNERSHIP MAPS



SCALES OF ORIGINAL DRAWINGS

ON PLAN, 1 IN. = 100 FT.
ON PROFILE, 1 IN. = 100 FT. HORIZONTAL
1 IN. = 10 FT. VERTICAL

GRADE LINE ON PROFILE IS SHOWN AS GRADE OF FINISHED ROAD
GROSS LENGTH OF PROJECT
NET LENGTH OF PROJECT



FILE COPY
DO NOT REMOVE

R.O.W. TABULATION OF PROPERTIES IN HUERFANO

COUNTY S.H.No. 1

PROJ. I-092-3(6)

FEDERAL ROAD DIVISION NO.	DISTRICT	PROJ. NO.	SHEET NO.	TOTAL SHEETS
9	COLORADO	I-092-3(6)	2	

RIGHT OF WAY REV. 10-10-57 R.L.W. I-A, E-17

PARCEL NO.	OWNER	ADDRESS	LOCATION	AREA IN ACRES			Settle	Opp.	Vac.	Imp.	REMARKS	NO.
				TOTAL LAND IN TRACT	PARCEL	TO BE ACQUIRED						
		<i>See revised sheet</i>	T28S, R66 W									
			SECTION 23									
1	T.I. WELCH & HAZEL A. WELCH		W 1/2 NE 1/4, SE 1/4 NE 1/4 N 1/2 SE 1/4, SE 1/4 SE 1/4, NE 1/4 NW 1/4	280 ±	40.456	25.236	4445 ⁰⁰	4465 ⁰⁰				
E-1	T.I. WELCH & HAZEL A. WELCH		S 1/2 NE 1/4, N 1/2 SE 1/4		0.884	0.884					TEMPORARY EASEMENT	E-1
			SECTION 24									
2	T.I. WELCH & HAZEL A. WELCH		SW 1/4 SW 1/4	40 ±	4.717	3.371						
			SECTION 25									
3	T.I. WELCH & HAZEL A. WELCH		S 1/2 NW 1/4, E 1/2 SW 1/4, SW 1/4 SE 1/4 E OF HIGHWAY, N 1/2 NW 1/4		30.551	19.228						
E-3	T.I. WELCH & HAZEL A. WELCH		SW 1/4 SE 1/4		2.739	2.739					PERMANENT EASEMENT	E-3
4	FRANK MICEK & ALENE M. MICEK		SW 1/4 NW 1/4 W OF HIGHWAY		2.632	1.484						
5	RICHARD MICEK <i>Same</i>		SE 1/4 NW 1/4 W OF HIGHWAY		1.136	0.528	1615	620 ⁰⁰				
6	FRANK MICEK & ALENE M. MICEK		ALL OF SW 1/4, SW 1/4 SE 1/4 W OF HIGHWAY		7.530	3.714						
E-3A	T.I. WELCH & HAZEL A. WELCH		N 1/2 NW 1/4		1.148	1.148					PERMANENT EASEMENT	E-3A
			SECTION 36									
7	STATE OF COLORADO <i>John W. Mecum</i>	<i>1100 Houston Club Bldg, Houston, Tex</i>	W 1/2 NE 1/4, SE 1/4 NE 1/4 E 1/2 SE 1/4	200 ±	35.665	22.832	1635 ⁰⁰	1638 ⁰⁰			<i>Letter 10-30-57</i>	
E-7	STATE OF COLORADO " " "		W 1/2 NE 1/4		1.393	1.393					PERMANENT EASEMENT	E-7
			T28S, R65 W									
			SECTION 31									
8	RAFAEL MALDONADO <i>John A. Buccell and</i>		SW 1/4 SW 1/4	40 ±	5.996	4.252	315 ⁰⁰	310 ⁰⁰				
E-8	RAFAEL MALDONADO <i>L.A. Buccell</i>		SW 1/4 SW 1/4		0.287	0.287					TEMPORARY EASEMENT	E-8
			T29S, R65 W									
			SECTION 6									
9	JOHN SHAW JR. <i>etal</i>		NW 1/4 NW 1/4 (LOT 11)	40 ±	10.256	6.835	685 ⁰⁰	690 ⁰⁰				
10	DALE LUCERO & BETTY JEAN LUCERO		SW 1/4 NW 1/4 (LOT 12)	40 ±	5.864	3.660	1320	1322 ⁰⁰			<i>Also parcel 11</i>	
11	JOHN SHAW JR. <i>etal</i>		SE 1/4 NW 1/4 (LOT 15)	40 ±	4.549	3.286	685 ⁰⁰				<i>Also parcel 9</i>	
12	GIOVANNI MININTTE	<i>121 5th St, College Point, N.Y.</i>	E 1/2 SW 1/4 (LOTS 18, 21) SW 1/4 SE 1/4 (LOT 22)	120 ±	21.848	14.699	955 ⁰⁰	955 ⁰⁰			<i>Letter 10-30-57</i>	
			SECTION 7									
13	ROBERT BARNES, MATTIE H. BARNES, QUENTIN BARNES	<i>Dale Lucero & Betty Jean Lucero</i>	W 1/2 NE 1/4 SE 1/4 NE 1/4 (LOTS 6, 11, 12)	120 ±	20.633	12.483						
14	JOHN V. MICEK		E 1/2 SE 1/4 (LOT 13, NE 1/4 SE 1/4)	80 ±	19.116	13.850	1100	1114 ⁰⁰				
			SECTION 8									
15	JOHN V. MICEK		SW 1/4 SW 1/4 (LOT 13)	40 ±	4.340	3.238						
			SECTION 17									
16	HARRY J. CAPPS		W 1/2 NW 1/4	80 ±	17.322	11.992	5220	5329 ⁰⁰				
17	HARRY J. CAPPS & SAMUEL J. CAPPS		SE 1/4 NW 1/4, NE 1/4 SW 1/4 SE 1/4 SW 1/4, SW 1/4 SE 1/4	160 ±	28.414	19.153						
E-17	HARRY J. CAPPS & SAMUEL J. CAPPS		SE 1/4 SW 1/4		4.017	4.017					PERMANENT EASEMENT	
			SECTION 20									
18	HARRY J. CAPPS & SAMUEL J. CAPPS		N 1/2 NE 1/4, SE 1/4 NE 1/4	120 ±	46.023	37.360						
			SECTION 14 T.28S, R.66W									
I-A	T.I. WELCH & HAZEL WELCH		SE 1/4 NW 1/4, E 1/2 SW 1/4 & SW 1/4 SE 1/4		24.108	20.251						

R.O.W. TABULATION OF PROPERTIES IN HUERFANO


COUNTY S.H.No. 1

PROJ. I-092-3(6)

FEDERAL ROAD DIVISION NO.	DISTRICT	PROJ. NO.	SHEET NO.
9	COLORADO	I-092-3(6)	2

RIGHT OF WAY
 Rev. 10-10-57 D.L.W. 1-A, E-17
 Rev. 11-15-57 D.L.W. 7 Rev. E-17 Rev. 11
 Rev. 11-19-57 D.L.W. 7 Rev. E-7 Rev. 11
 Rev. 2-18-58 C.P.W.
 Rev. 2-14-59 C.P.W. Name Change

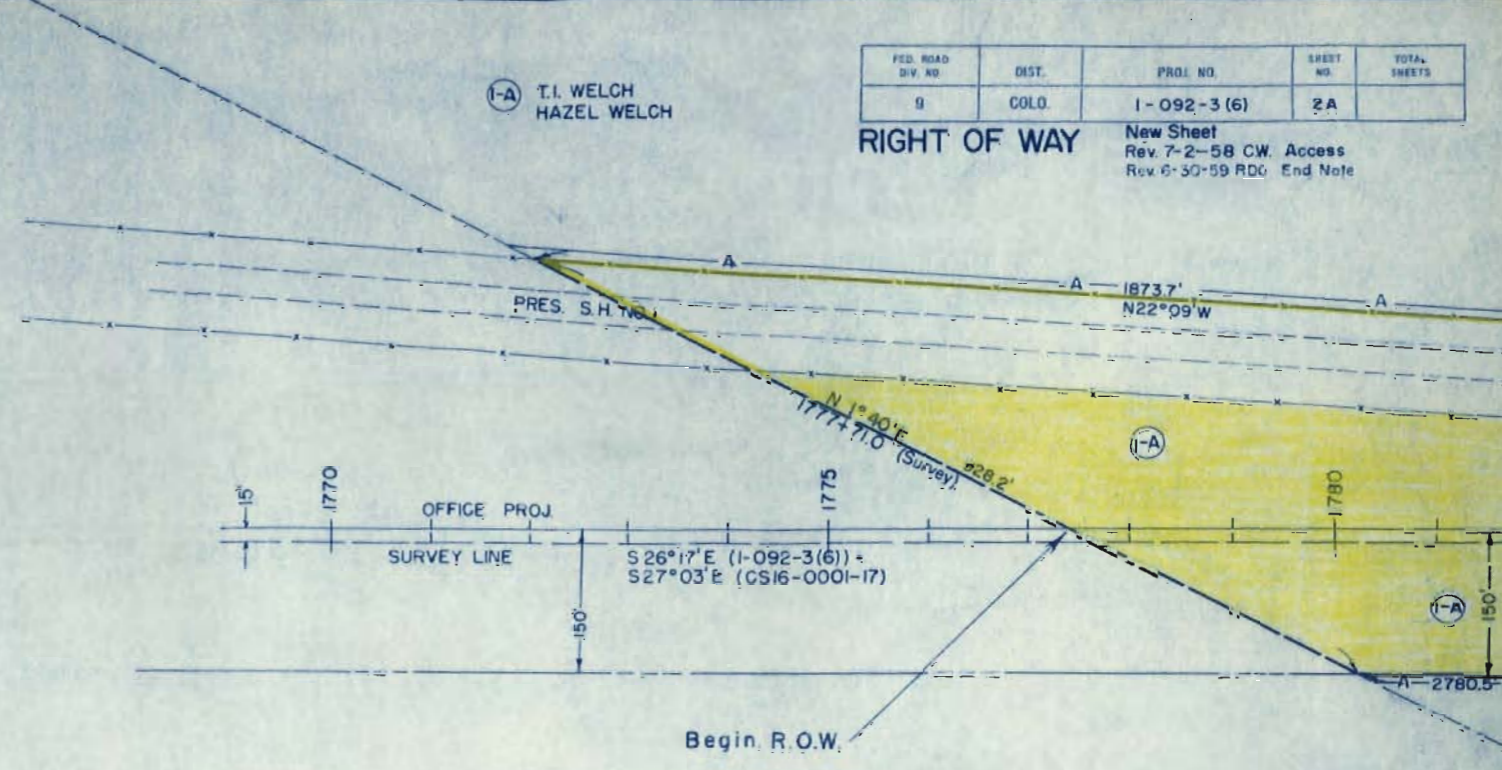
PARCEL NO.	OWNER	ADDRESS	LOCATION	AREA IN ACRES			REMARKS
				TOTAL LAND IN TRACT	PARCEL	TO BE ACQUIRED	
T28S, R66W							
SECTION 23							
1	T.I. WELCH & HAZEL A. WELCH		W 1/2 NE 1/4, SE 1/4 NE 1/4	280 ±	40.456	25.236	
E-1	T.I. WELCH & HAZEL A. WELCH		N 1/2 SE 1/4, SE 1/4 SE 1/4, NE 1/4 NW 1/4 S 1/2 NE 1/4, N 1/2 SE 1/4		0.884	0.884	TEMPORARY EASEMENT
SECTION 24							
2	T.I. WELCH & HAZEL A. WELCH		SW 1/4 SW 1/4	40 ±	4.717	3.371	
SECTION 25							
3	T.I. WELCH & HAZEL A. WELCH		S 1/2 NW 1/4, E 1/2 SW 1/4, SW 1/4 SE 1/4 E. OF HIGHWAY, N 1/2 NW 1/4		30.551	19.228	
E-3	T.I. WELCH & HAZEL A. WELCH		SW 1/4 SE 1/4		2.739	2.739	PERMANENT EASEMENT
4	FRANK MICEK & ALENE M. MICEK		SW 1/4 NW 1/4 W. OF HIGHWAY		2.632	1.484	
5	RICHARD MICEK		SE 1/4 NW 1/4 W. OF HIGHWAY		1.136	0.528	
6	FRANK MICEK & ALENE M. MICEK		ALL OF SW 1/4, SW 1/4 SE 1/4 W. OF HIGHWAY		7.536	3.714	
E-3A	T.I. WELCH & HAZEL A. WELCH		N 1/2 NW 1/4		1.148	1.148	PERMANENT EASEMENT
SECTION 36							
7 Rev.	JOHN W. MECOM	1100 Houston Club Building, Houston, Texas	W 1/2 NE 1/4, SE 1/4 NE 1/4 E 1/2 SE 1/4	200 ±	35.665	22.832	
E-7 Rev.	JOHN W. MECOM	1100 Houston Club Building, Houston, Texas	W 1/2 NE 1/4		1.393	1.393	PERMANENT EASEMENT
T28S, R65W							
SECTION 31							
8	RAFAEL MALDONADO		SW 1/4 SW 1/4	40 ±	5.996	4.252	
E-8	RAFAEL MALDONADO		SW 1/4 SW 1/4		0.287	0.287	TEMPORARY EASEMENT
T29S, R65W							
SECTION 6							
9	JOHN SHAW JR.		NW 1/4 NW 1/4 (LOT 11)	40 ±	10.256	6.835	
10	DALE LUCERO & BETTY JEAN LUCERO		SW 1/4 NW 1/4 (LOT 12)	40 ±	5.864	3.660	
11	JOHN SHAW JR.		SE 1/4 NW 1/4 (LOT 13)	40 ±	4.549	3.286	
12	GIOVANNI MININTTE		E 1/2 SW 1/4 (LOTS 18, 21) SW 1/4 SE 1/4 (LOT 22)	120 ±	21.848	14.699	
SECTION 7							
13	DALE LUCERO & BETTY JEAN LUCERO		W 1/2 NE 1/4 SE 1/4 NE 1/4 (LOTS 6, 11, 12)	120 ±	20.633	12.483	
14	JOHN V. MICEK		E 1/2 SE 1/4 (LOT 13, NE 1/4 SE 1/4)	80 ±	19.116	13.850	
15	JOHN V. MICEK		SECTION 8 SW 1/4 SW 1/4 (LOT 13)	40 ±	4.340	3.238	
16	HARRY J. CAPPS		SECTION 17 W 1/2 NW 1/4	80 ±	17.322	11.922	
16A	HARRY J. CAPPS		W 1/2 of the NW 1/4		2.118	2.118	
16B	HARRY J. CAPPS		" " " "		3.133	3.133	
17A	HARRY J. CAPPS & SAMUEL J. CAPPS		SE 1/4 NW 1/4		0.063	0.063	
17B	" " " "		" "		0.036	0.036	
17 Rev.	HARRY J. CAPPS & SAMUEL J. CAPPS		SE 1/4 NW 1/4, NE 1/4 SW 1/4 SE 1/4 SW 1/4, SW 1/4 SE 1/4	160 ±	28.558	19.297	
E-17 Rev.	HARRY J. CAPPS & SAMUEL J. CAPPS		SE 1/4 SW 1/4		4.017	4.017	PERMANENT EASEMENT
SECTION 20							
18 Rev.	HARRY J. CAPPS & SAMUEL J. CAPPS		N 1/2 NE 1/4, SE 1/4 NE 1/4	120 ±	47.549	38.800	
SECTION 14 T. 28S, R. 66W.							



(I-A) T.I. WELCH
HAZEL WELCH

FED. ROAD DIV. NO.	DIST.	PROJ. NO.	SHEET NO.	TOTAL SHEETS
9	COLD.	1-092-3 (6)	2A	


RIGHT OF WAY
New Sheet
Rev 7-2-58 CW. Access
Rev 6-30-59 RDC End Note



NW 1/4 SEC. 14
T. 28 S., R. 66 W.

PLAN	DATE
NO. 1	

PROFILE	DATE
NO. 1	



SE 1/4 Sec. 14
T28S, R66W

NE 1/4 Sec. 23
T28S, R66W

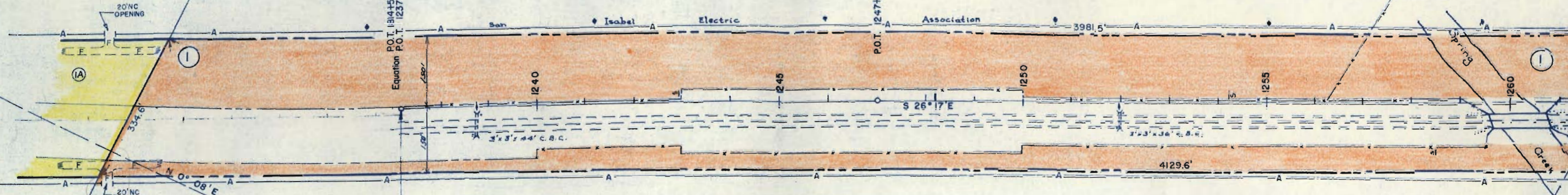
RIGHT OF WAY

FED. ROAD DIV. NO.	DIST.	PROJ. NO.	SHEET NO.	TOTAL SHEETS
9	COLO.	I-092-3(6)	3	

Rev. 10-11-57 D.L.W. Rev. 7-2-55 C.W. Agness
Rev. 7-23-58 B.R.M. Frontage Roads

1 T.I. WELCH &
HAZEL A. WELCH

P.O.T. 1237+50 BK. (CS 16-0001-17)
Equation P.O.T. 1237 + 15.5 ANJ-092-3(6)



STRUCTURE N-18-D
CONCRETE & STEEL I-BEAM
SPAN 3 @ 40'-0"
CLEAR ROADWAY 36'-0"
CLEAR WATERWAY 890 50' FT.
Sta. 1259+60 - 1260+82.31

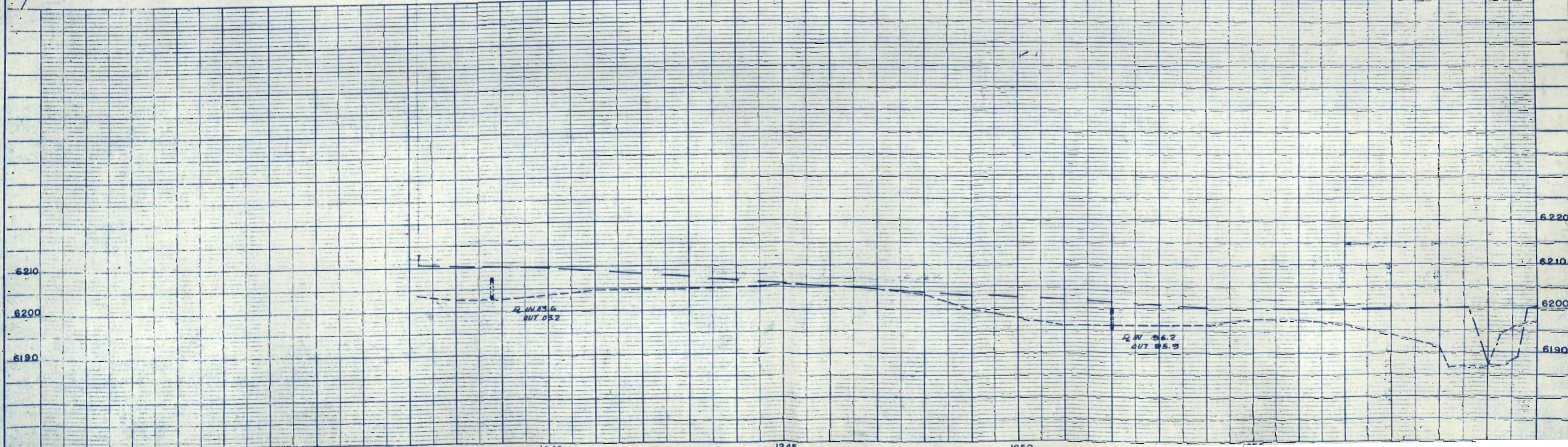
NW 1/4 Sec 23
T 28S, R66W

SM # 1
Sta. 1810+ (CS 16-0001-12)
Equation 1808.97 AN. (CS 16-0001-18)
1813.20 BK. (CS 16-0001-17)

SM # 2
Sta. 1813+90
Equation 1810.00 AN. (CS 16-0001-17)
1814.20 BK. (CS 16-0001-17)

SM # 3
Sta. 1850+60
Equation 1849.37 AN. (CS 16-0001-17)
1850.72 BK. (CS 16-0001-17)

SM # 4
Sta. 1850+60
Equation 1849.37 AN. (CS 16-0001-17)
1850.72 BK. (CS 16-0001-17)



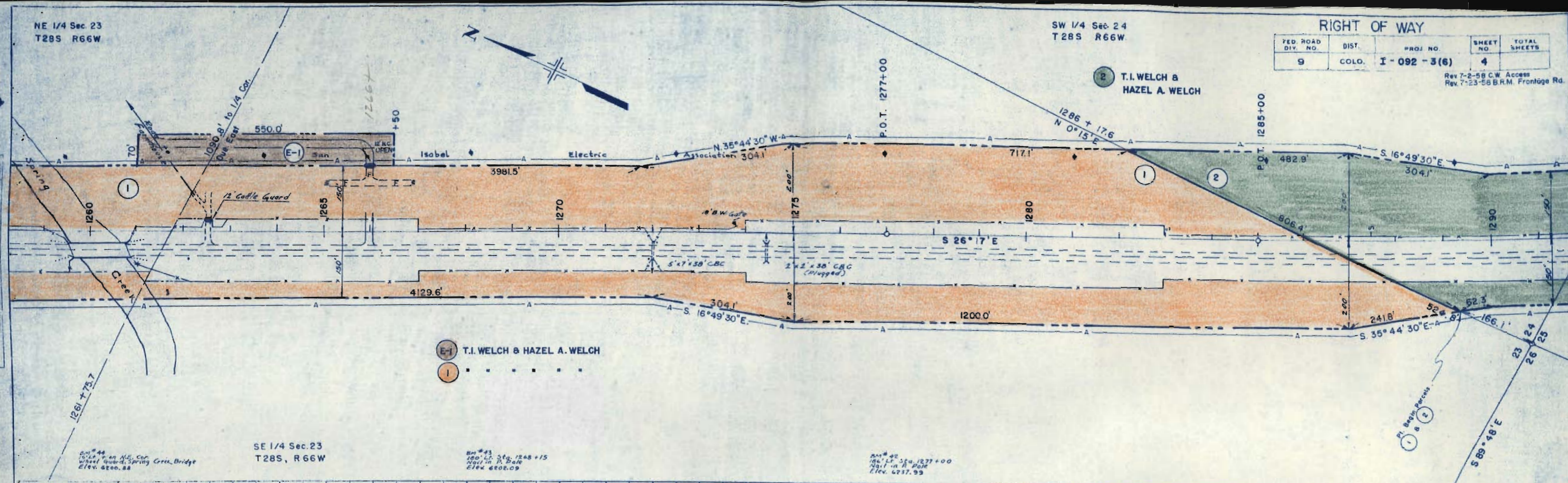
NE 1/4 Sec 23
T28S R66W

SW 1/4 Sec 24
T28S R66W

RIGHT OF WAY

FED. ROAD DIV. NO.	DIST.	PROJ. NO.	SHEET NO.	TOTAL SHEETS
9	COLO.	I-092-3(6)	4	

Rev 7-2-58 C.W. Access
Rev 7-23-58 B.R.M. Frontage Rd.



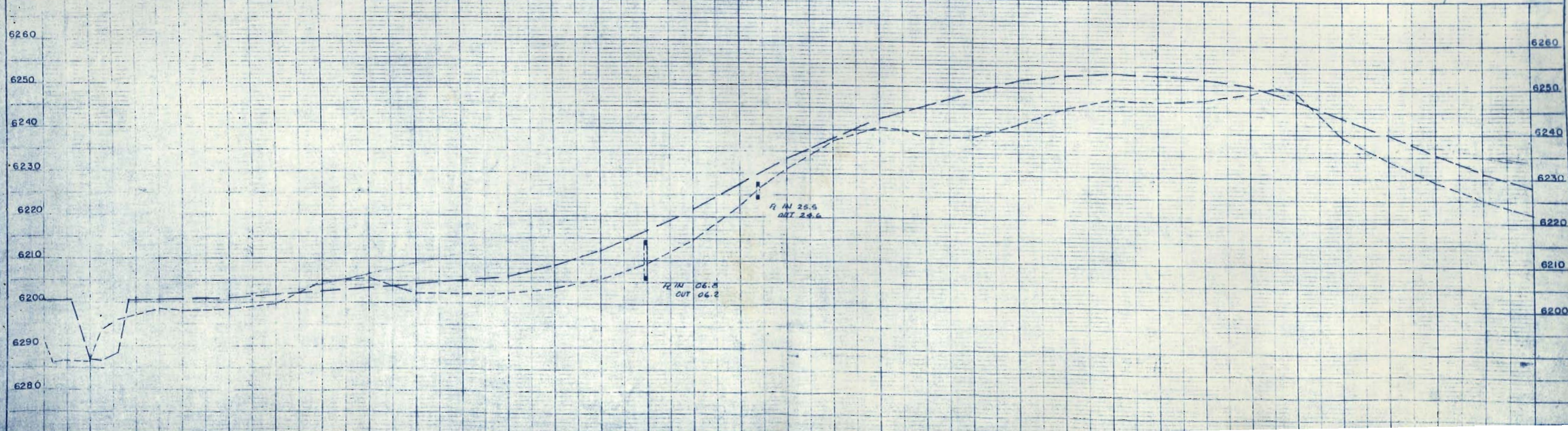
E-1 T.I. WELCH & HAZEL A. WELCH
1

BM #44
10'x12' on N.E. Cor.
Wheel Guard Spring Creek Bridge
Elev. 6200.88

SE 1/4 Sec. 23
T28S, R66W

BM #43
180' L. Sta. 1248 +15
Nail in N. Pole
Elev. 6202.09

BM #42
180' L. Sta. 1277 +00
Nail in N. Pole
Elev. 6217.99



SW 1/4 Sec. 24
T28 S R 66 W

NW 1/4 Sec. 25
T28 S R 66 W

RIGHT OF WAY

FED ROAD DIV NO.	DIST	PROJ NO.	SHEET NO.	TOTAL SHEETS
9	COLO.	I-092-3(6)	5	

Rev. 7-2-58 C.W. Access
Rev. 7-24-58 B.R.M. Frontage Rd.

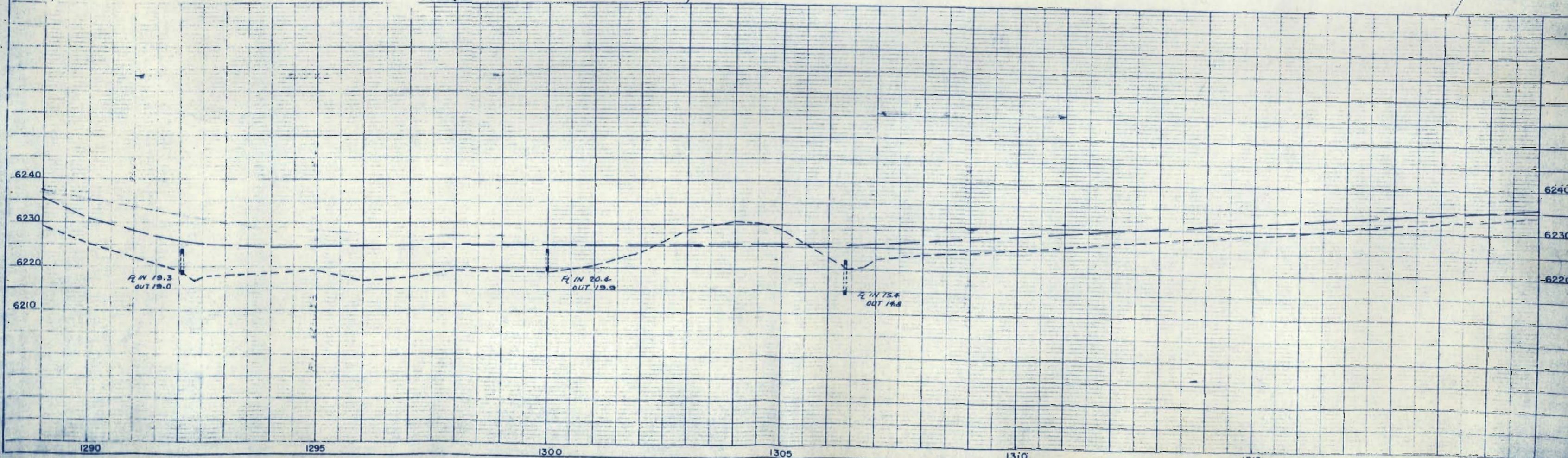
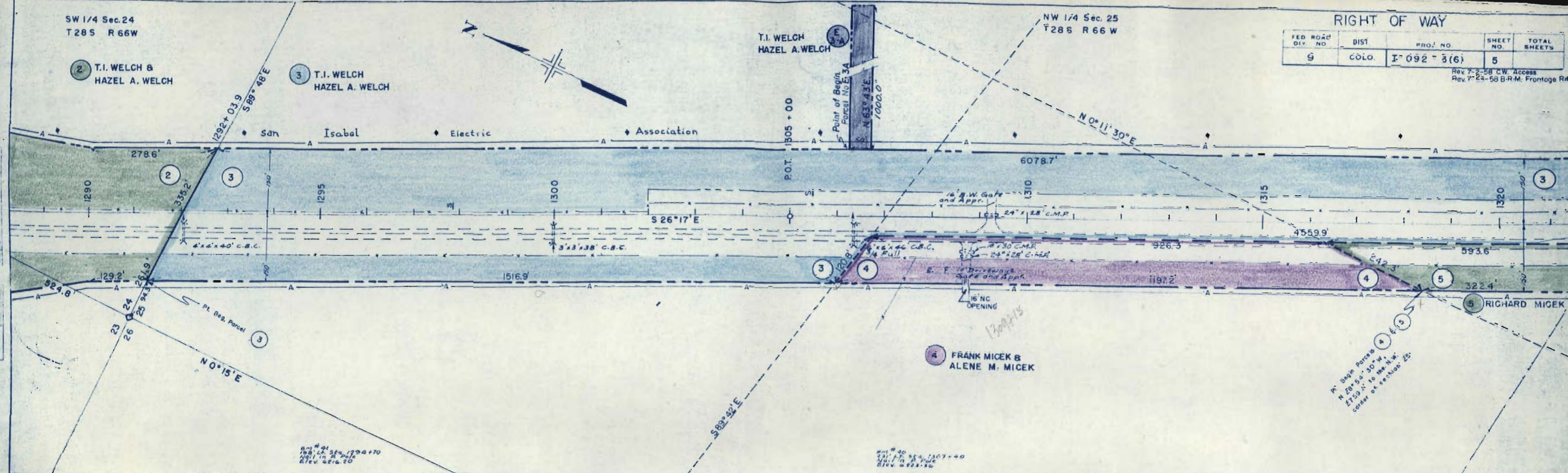
2 T.I. WELCH &
HAZEL A. WELCH

3 T.I. WELCH
HAZEL A. WELCH

T.I. WELCH
HAZEL A. WELCH

5 RICHARD MICEK

4 FRANK MICEK &
ALENE M. MICEK




NW 1/4 Sec. 25
T28S, R66W

SE 1/4 Sec. 25
T28S, R66W

RIGHT OF WAY

FED. ROAD DIV. NO.	DIST.	PROJ. NO.	SHEET NO.	TOTAL SHEETS
9	COLO.	I-092-3(6)	6	

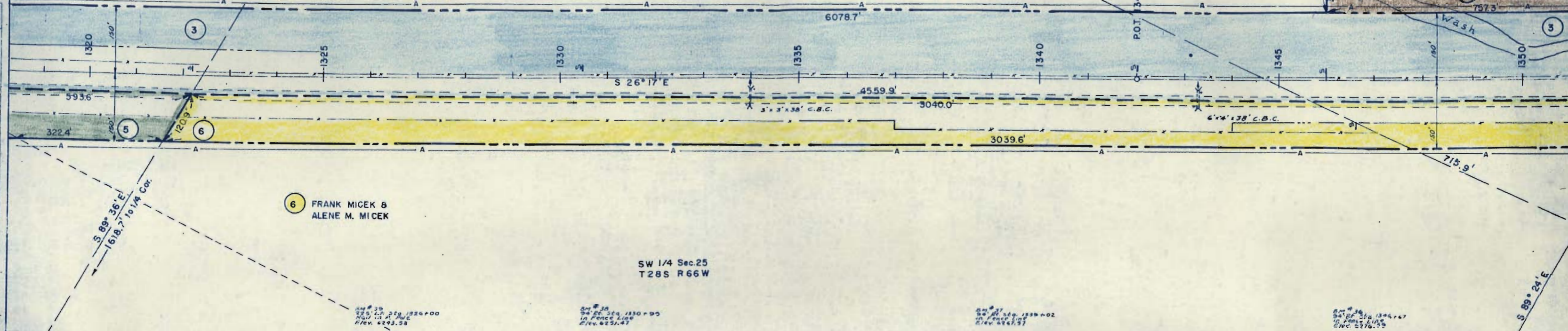
Rev. 7-2-58 CFW Access



3 T.I. WELCH
HAZEL A. WELCH

San Isabel Electric Association

E-3 T.I. WELCH & HAZEL A. WELCH
833.4



SW 1/4 Sec. 25
T28S R66W


6 FRANK MICEK &
ALENE M. MICEK

Sta # 35
22' L.P. Sta. 1326+00
Nov. 11, 1916
Elev. 6293.38

Sta # 38
24' L.P. Sta. 1330+00
in Fence Line
Elev. 6251.47

Sta # 37
24' L.P. Sta. 1339+02
in Fence Line
Elev. 6241.37

Sta # 36
24' L.P. Sta. 1344+47
in Fence Line
Elev. 6276.33



DATE: _____
BY: _____
CHECKED: _____
DATE: _____

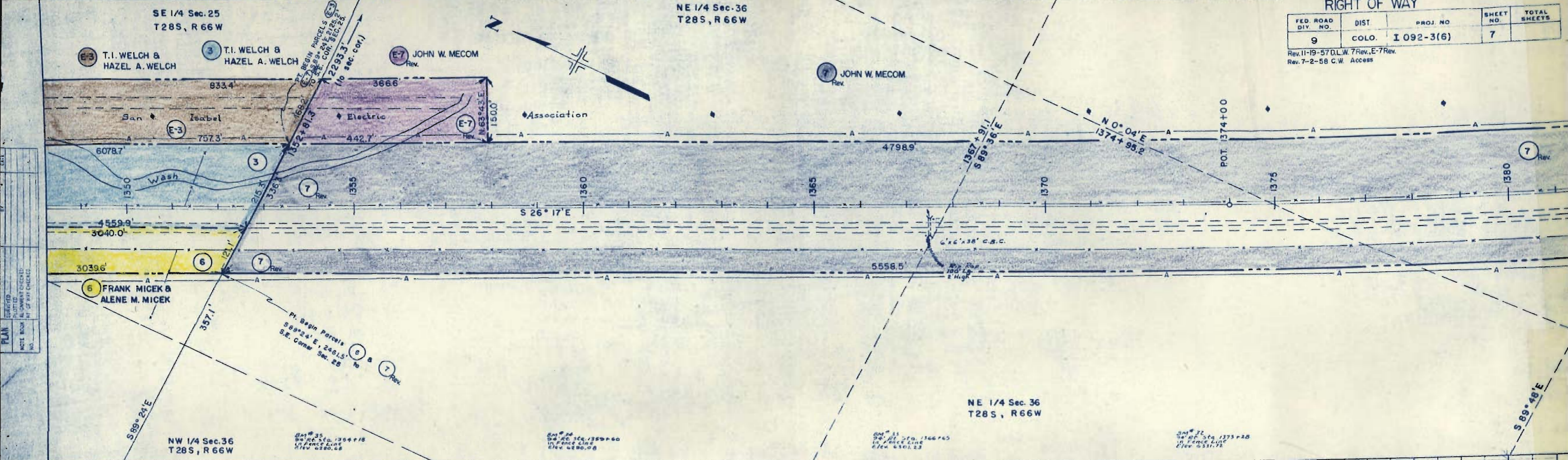
PLAN
NOTE: SEE ALL SHEETS CHECKED
BY: _____

DATE: _____
BY: _____
CHECKED: _____
DATE: _____

PROFILE
NOTE: SEE ALL SHEETS CHECKED
BY: _____

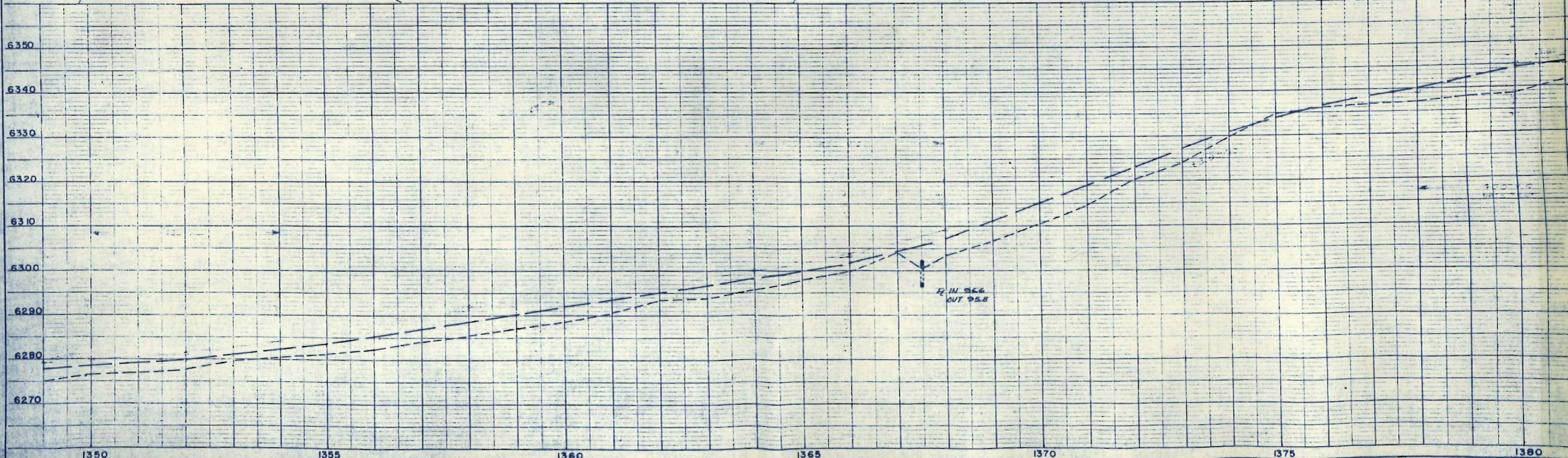
RIGHT OF WAY				
FED. ROAD DIV. NO.	DIST.	PROJ. NO.	SHEET NO.	TOTAL SHEETS
9	COLO.	I 092-3(6)	7	

Rev. 11-19-57 D.L.W. 7 Rev. E-7 Rev.
Rev. 7-2-58 C.W. Access



PLAN
 NOTE: ROAD ALIGNMENT CHECKED BY [unclear]
 NO. [unclear]

PROFILE
 NOTE: ROAD CROSS SECTION CHECKED BY [unclear]
 NO. [unclear]



NE 1/4 Sec. 36
T28S, R66W

SE 1/4 Sec. 36
T28S, R66W

T 28 S R 65 W
T 28 S R 66 W

ON 1/4 Sec. 37
T 28 S, R 65 W

FED. ROAD DIV. NO.	DIST.	PROJ. NO.	SHEET NO.	TOTAL SHEETS
9	COLO.	I-092-3(6)	8	

Rev 11-19-67 D.L.W. 7 Rev
Rev 2-2-58 C.W. A. Scott
Rev 7-23-58 B.M. Frantoge Rd

1410+50

8 RAFAEL MALDONADO

7

7

7

7

7

7

7

7

7

7

7

7

7

7

7

7

7

7

7

7

7

7

7

7

7

7

7

7

7

7

7 JOHN W. MECOM
Rev.

1382+98.9
956.9 to 1/4 cor.



Association

DUE NORTH

1934.3'

4798.9

1404+600

2476

7

1380

S 89° 48' E

1385

16" x 20" C.M.P.
APPX. and 16" A.W. Gate

1390

S 26° 17' E

1395

5558.5'

16" NC
OPENING

Bridge No. N-18-C
14-01+27 - 14-01+74
Cone: 6 5/8" I Beam
Spans 1 @ 45'
Clear Roadway 30'
Clear Waterway 700 Sq. ft.

Arroyo

1398+20.7
DUE EAST

BM # 21
16" x 20" C.M.P.
16" A.W. Gate
Elev. 6353.03

BM # 20
16" x 20" C.M.P.
16" A.W. Gate
Elev. 6350.00

BM # 22
16" x 20" C.M.P.
16" A.W. Gate
Elev. 6360.17

BM # 23
16" x 20" C.M.P.
16" A.W. Gate
Elev. 6370.81

6380
6370
6360
6350
6340

6390
6380
6370
6360
6350

1380

1385

1390

1395

1400

1405

1410

R.W. 74.2
OUT TO 6370

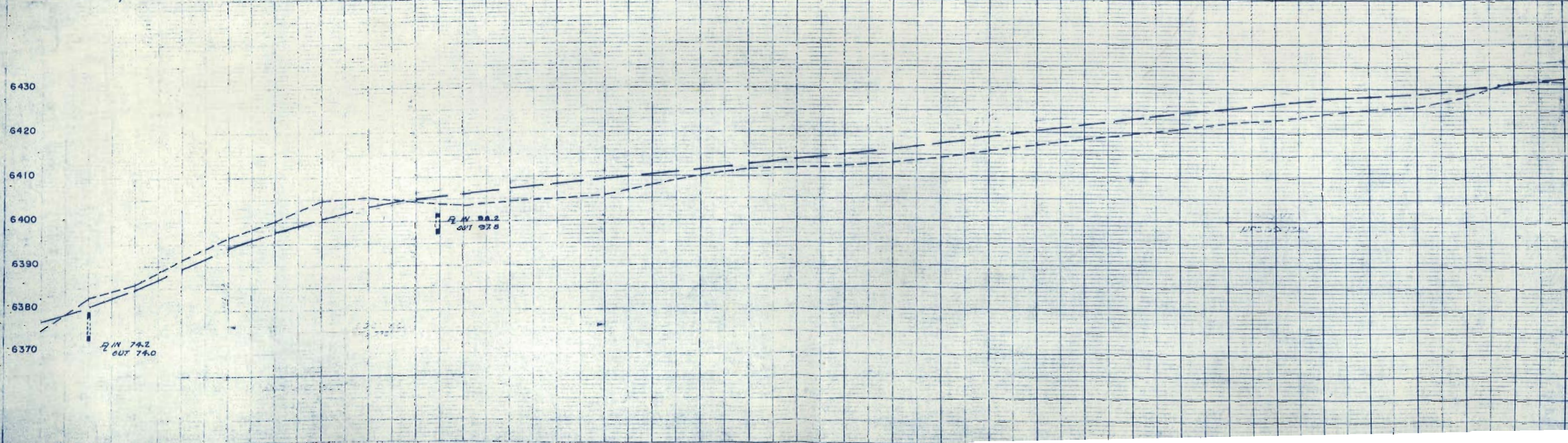
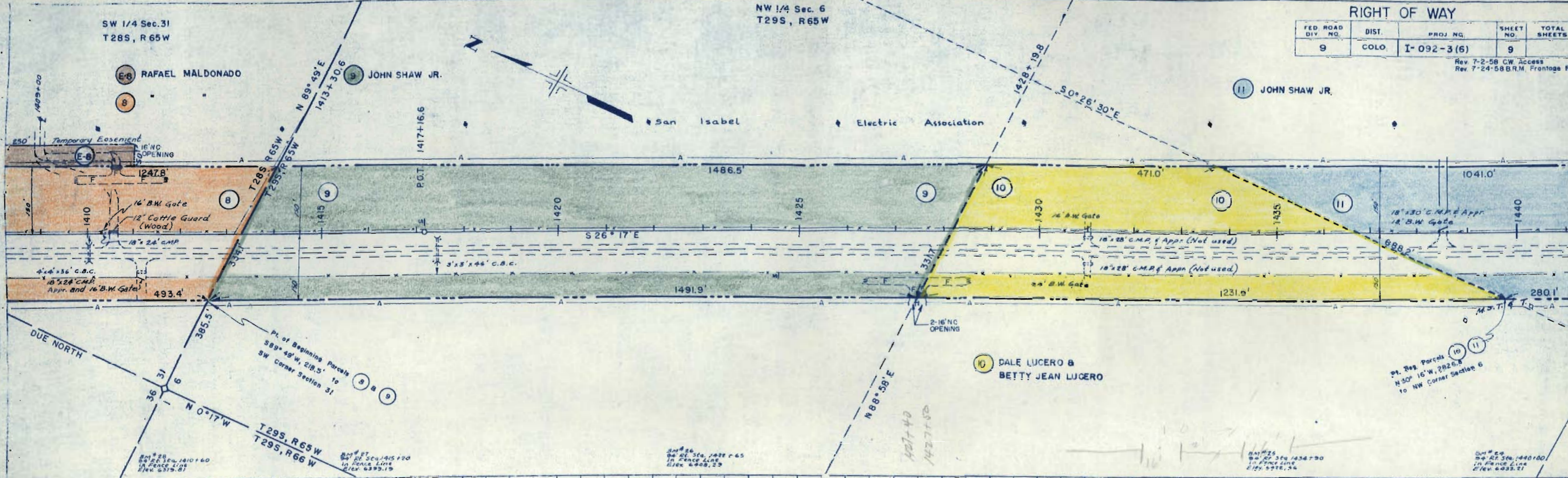
SW 1/4 Sec. 31
T28S, R65W

NW 1/4 Sec. 6
T29S, R65W

RIGHT OF WAY

FED. ROAD DIV. NO.	DIST.	PROJ. NO.	SHEET NO.	TOTAL SHEETS
9	COLO.	I-092-3(6)	9	

Rev. 7-2-58 CW Access
Rev. 7-24-58 B.R.M. Frontage R



NW 1/4 Sec. 6
T29S, R65W

$\Delta = 1^\circ 49' \text{ Lt.}$
 $D = 1'$
 $T = 90.9'$
 $L = 181.7'$
 $R = 5730'$

SE 1/4 Sec. 6
T29S, R65W

RIGHT OF WAY

FED. ROAD DIV. NO.	DIST.	PROJ. NO.	SHEET NO.	TOTAL SHEETS
9	COLO.	I-092-3(6)	10	

Rev 7-2-58 C.W. Access
Rev 7-24-58 B.R.M. Frontage Rd.

11 JOHN SHAW JR.

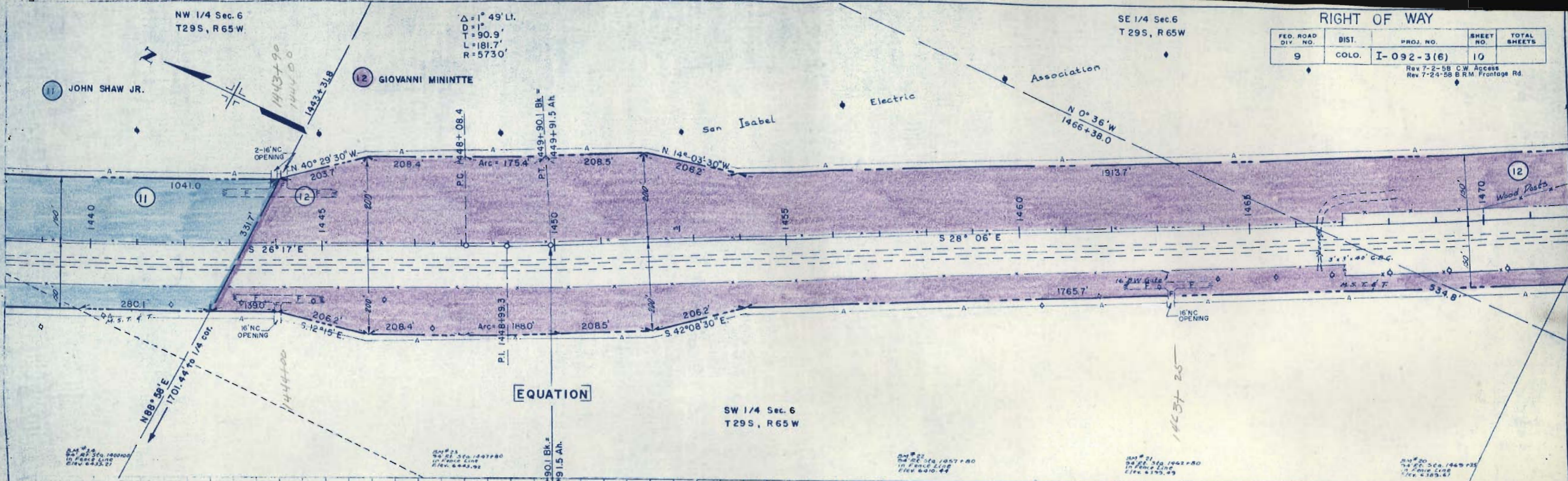
12 GIOVANNI MININTTE

Electric

Association

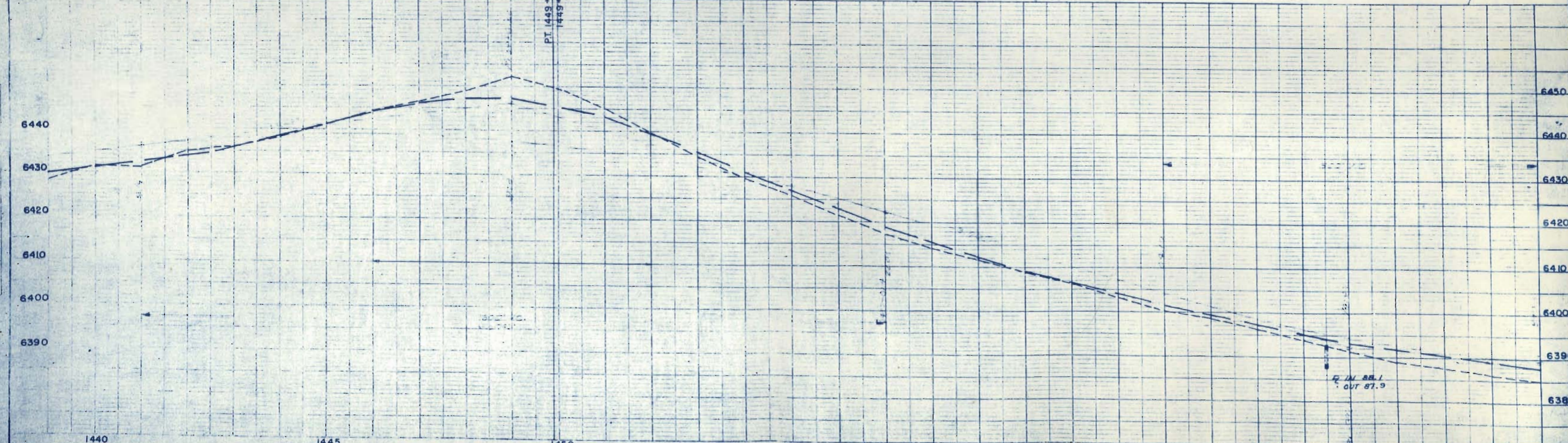
San Isabel

$N 0^\circ 36' W$
1466+38.0



EQUATION

SW 1/4 Sec. 6
T29S, R65W



B.M. #25
74.82' 5th 1447+80
in Fence Line
Elev. 6433.27

B.M. #25
74.82' 5th 1447+80
in Fence Line
Elev. 6433.27

B.M. #22
74.82' 5th 1457+80
in Fence Line
Elev. 6410.44

B.M. #21
74.82' 5th 1442+80
in Fence Line
Elev. 6395.49

B.M. #20
74.82' 5th 1449+85
in Fence Line
Elev. 6389.67

PT. 1449+90.1 Bk. =
1449+91.5 Ah.

1444+00

1443+25

IN 88.1
OUT 87.9

SE 1/4 Sec. 6
T29S, R65W

NE 1/4 Sec. 7
T29S, R65W


RIGHT OF WAY

FED. ROAD DIV. NO.	DIST.	PROJ. NO.	SHEET NO.	TOTAL SHEETS
9	COLO.	I-092-3(6)	11	

Rev. 7-2-58 C.W. Access
 Rev. 7-24-58 B.R.M. Frontage
 Rev. 4/14/59 C.P.W. Name Change

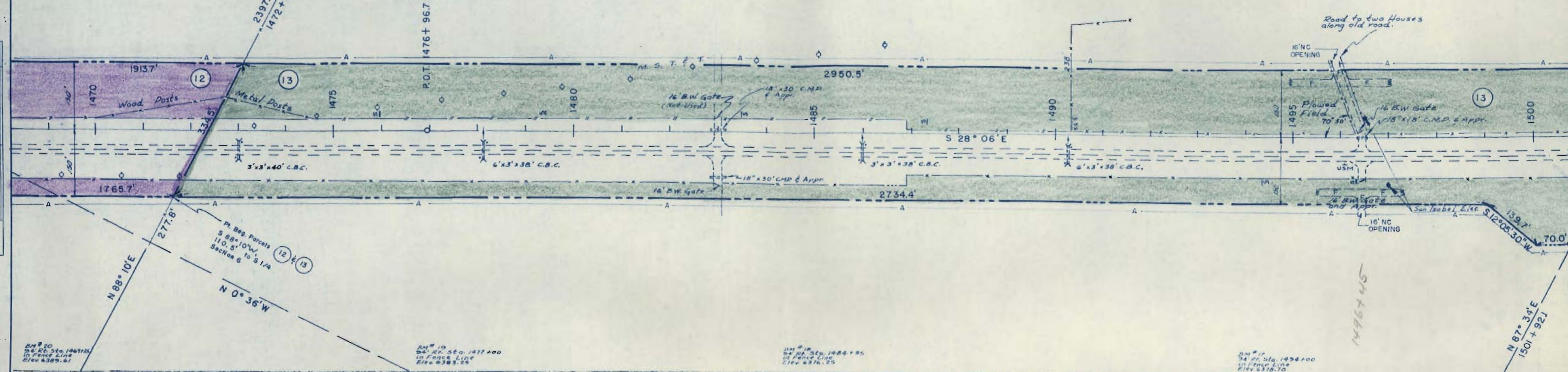
12 GIOVANNI MININTTE

13 DALE LUCERO & BETTY JEAN LUCERO



PLOTTED
 NOTE BOOK GRANGES CHECKED
 IF M.S. NOTED
 STRUCTURE NOT IN THE CHAIN

PLOTTED
 NOTE BOOK GRANGES CHECKED
 IF M.S. NOTED
 STRUCTURE NOT IN THE CHAIN



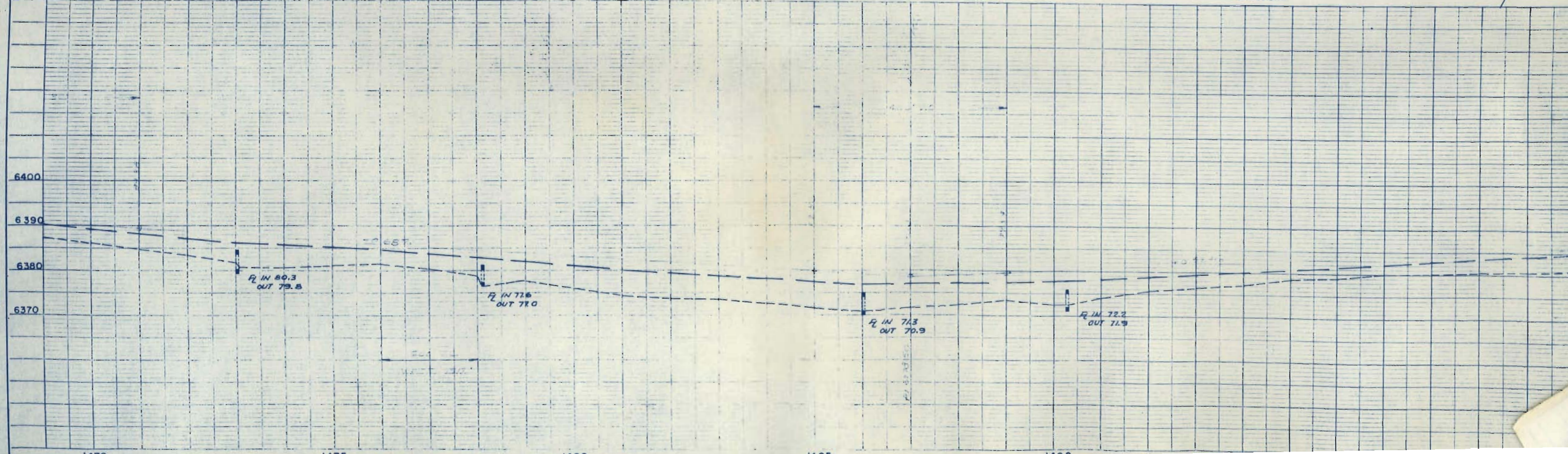
BM # 20
 26' R.L. Sta. 146912
 in Fence Line
 Elev. 6389.61

BM # 19
 24' R.L. Sta. 1477 + 00
 in Fence Line
 Elev. 6381.25

BM # 18
 24' R.L. Sta. 1484 + 85
 in Fence Line
 Elev. 6376.25

BM # 17
 24' R.L. Sta. 1498 + 00
 in Fence Line
 Elev. 6378.70

1496745



SW 1/4 Sec. 8
T29S, R65W

RIGHT OF WAY

FED. ROAD DIV. NO.	DIST.	PROJ. NO.	SHEET NO.	TOTAL SHEETS
9	COLO.	I-092-3(6)	12	

Rev 7-2-58 CW Access
Rev 7-24-58 B.R.M. Frontage Rd.
Rev 4-14-59 C.P.W. Name Change

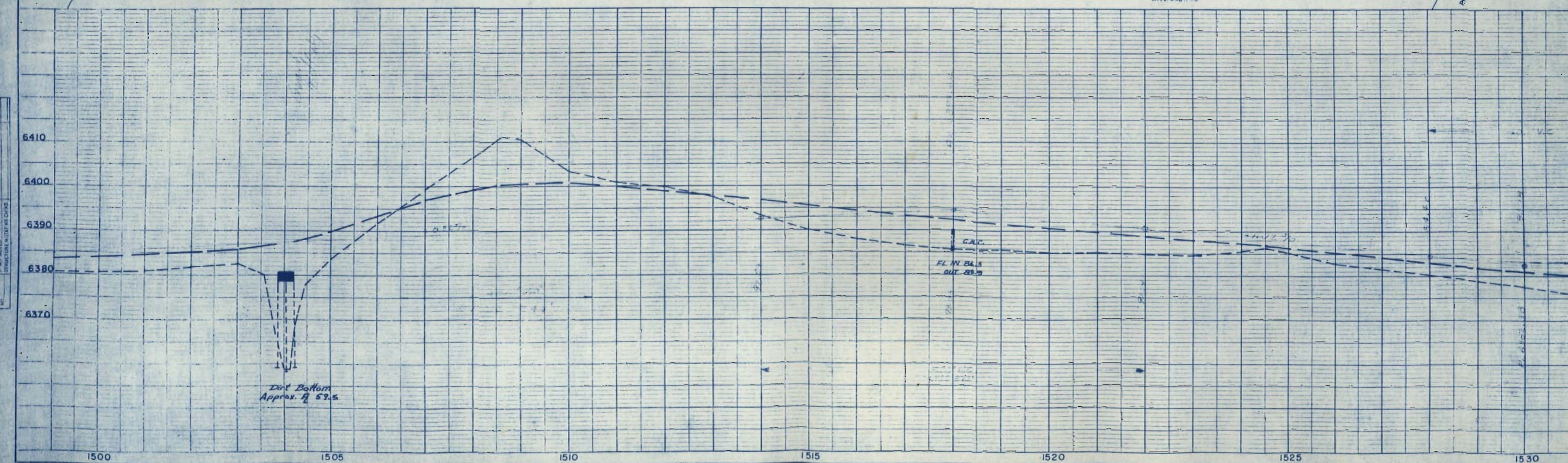
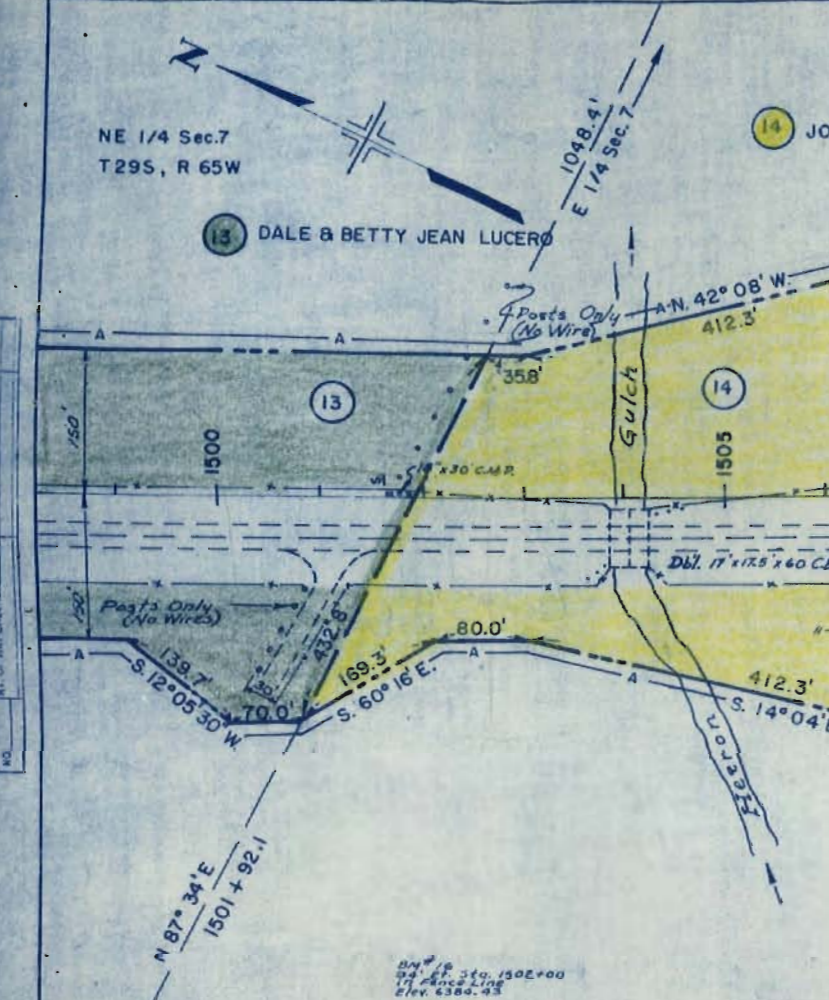
NE 1/4 Sec. 7
T29S, R 65W

SE 1/4 Sec. 7
T29S, R 65W

14 JOHN V. MICEK

15 JOHN V. MICEK

13 DALE & BETTY JEAN LUCERO



NOTE BOOK NO. OF THIS DRAWING
DATE OF SURVEY
BY
SCALE
CORRECTIONS

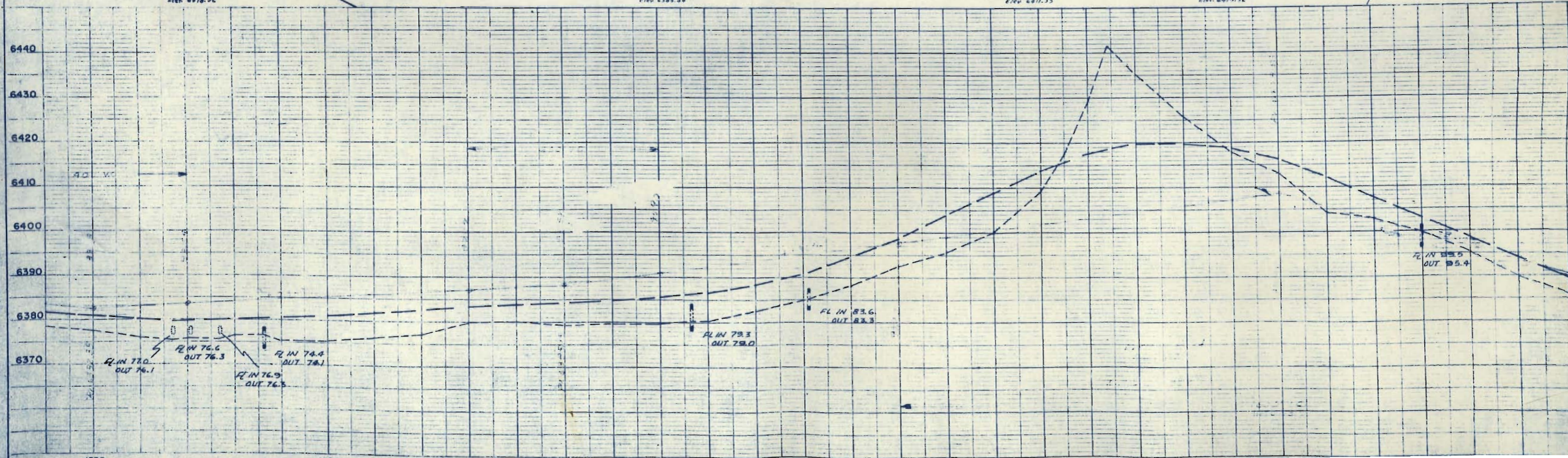
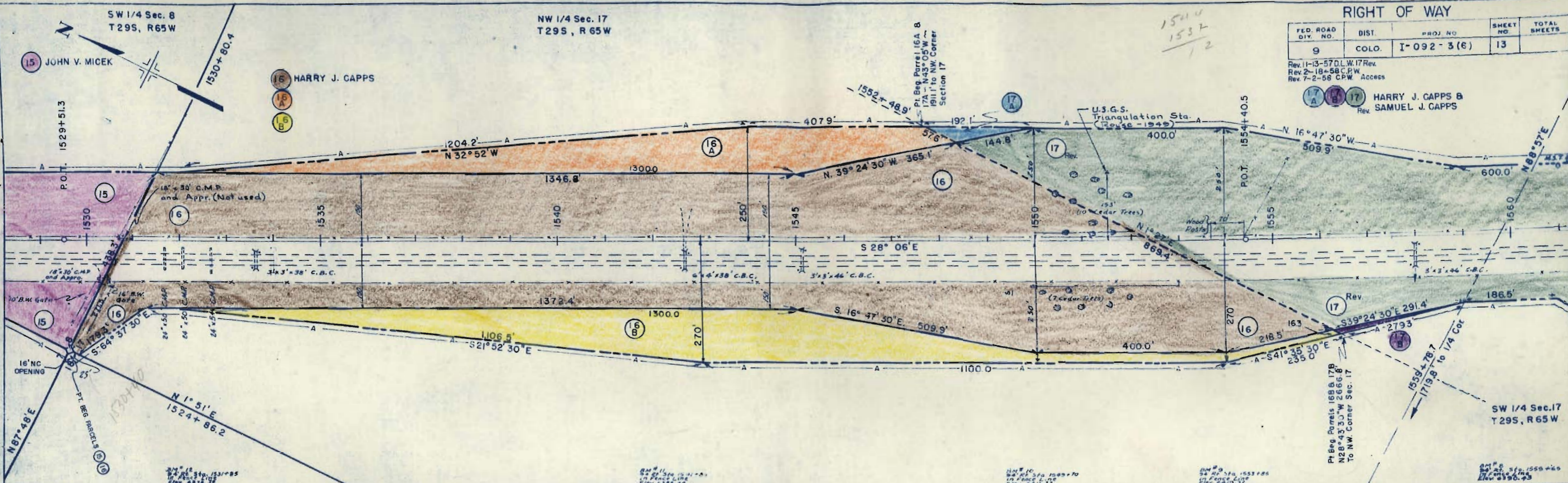
RIGHT OF WAY

FED. ROAD DIV. NO.	DIST.	PROJ. NO.	SHEET NO.	TOTAL SHEETS
9	COLO.	I-092-3(6)	13	

Rev. 11-13-57 D.L.W. 17 Rev.
 Rev. 2-18-58 C.P.W.
 Rev. 7-2-58 C.P.W. Access

17 A 17 B 17 C
 HARRY J. CAPPS B
 Rev. SAMUEL J. CAPPS

1531
 1532
 12



PLAN
 SURVEYED
 PLOTTED
 NOTE BOOK
 ALIGNMENT CHECKED
 PT. OF WAY CHECKED
 NO.

PROFILE
 SURVEYED
 PLOTTED
 NOTE BOOK
 GRADES CHECKED
 S.M. NOTED
 STRUCTURE NOTATIONS CHECKED
 NO.

NW 1/4 Sec. 17
T29S, R 65W

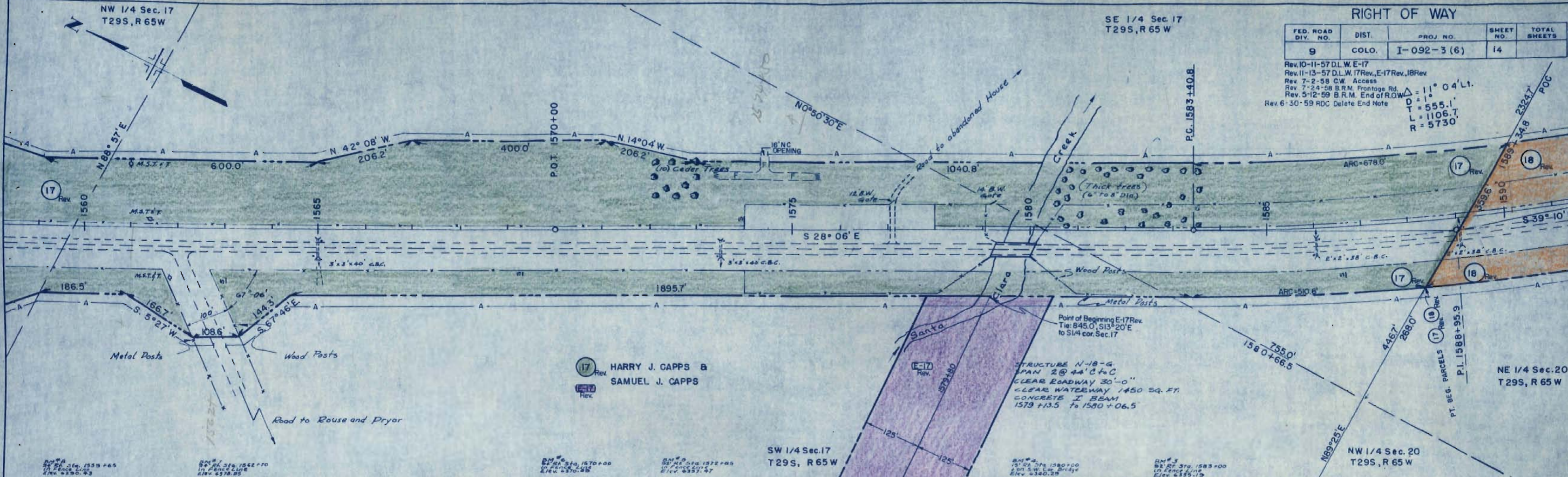
SE 1/4 Sec. 17
T29S, R 65W

RIGHT OF WAY

FED. ROAD DIV. NO.	DIST.	PROJ. NO.	SHEET NO.	TOTAL SHEETS
9	COLO.	I-092-3 (6)	14	

Rev. 10-11-57 D.L.W. E-17
 Rev. 11-13-57 D.L.W. 17 Rev., E-17 Rev., 18 Rev.
 Rev. 7-2-58 C.W. Access
 Rev. 7-24-58 B.R.M. Frontage Rd.
 Rev. 5-12-59 B.R.M. End of R.O.W.
 Rev. 6-30-59 RDC Delete End Note

$\Delta = 11^\circ 04' Lt.$
 $D = 555.1'$
 $L = 1106.7'$
 $R = 5730'$

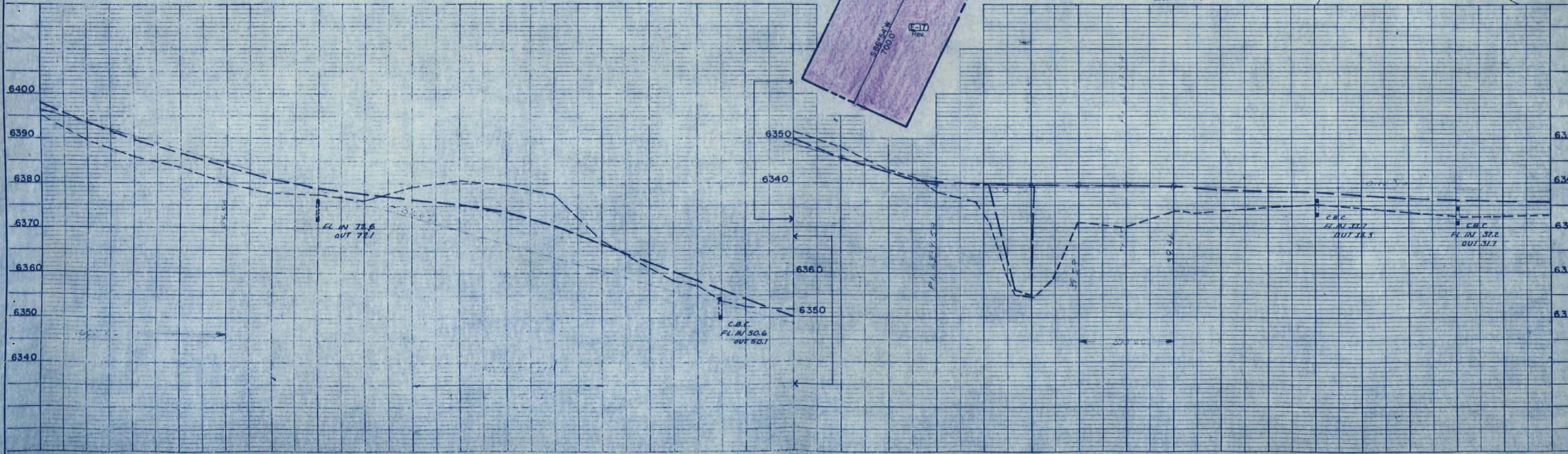


17 Rev.
 HARRY J. CAPPS &
 SAMUEL J. CAPPS

SW 1/4 Sec. 17
 T29S, R 65W

NW 1/4 Sec. 20
 T29S, R 65W

NE 1/4 Sec. 20
 T29S, R 65W



SE 1/4 SEC. 17
T 29S, R 65W

NE 1/4 SEC. 20
T 29S, R 65W

RIGHT OF WAY

FED. ROAD DIST. NO.	DIST.	PROJ. NO.	SHEET NO.	TOTAL SHEETS
9	COLO.	I-092-3 (6)	15	

Rev. 11-13-57 D.L.W. 18 Rev.
 Rev. 7-2-58 C.W. Access
 Rev. 7-23-58 B.R.M. Frontage Rd.
 Rev. 6-30-59 S.D.C. End Note

18 HARRY J. CAPPS &
 Rev. SAMUEL J. CAPPS

$\Delta = 11^\circ 04'$ LT.
 $D = 1^\circ 00'$
 $T = 555.1'$
 $L = 1106.7'$
 $R = 5730'$

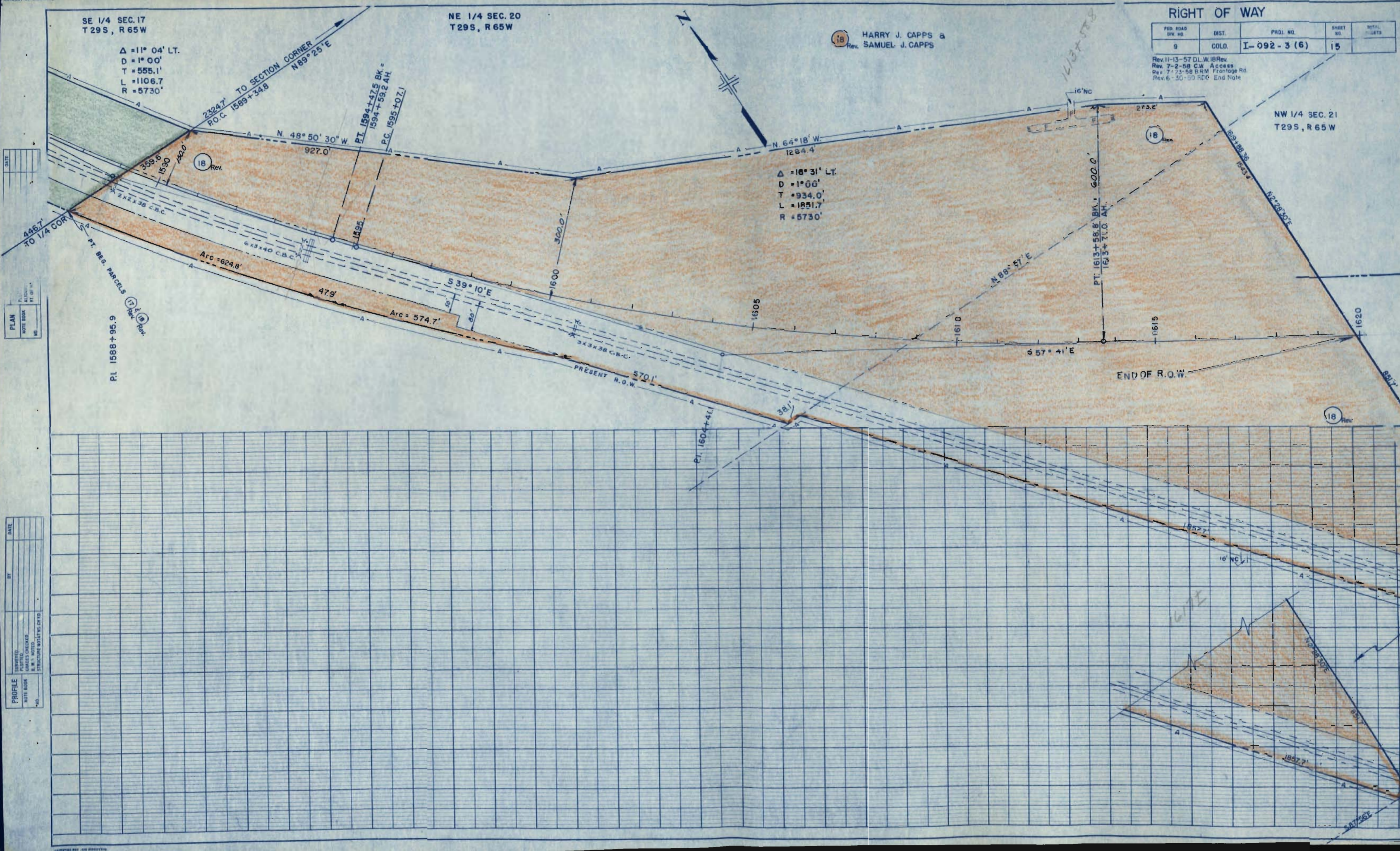
$\Delta = 18^\circ 31'$ LT.
 $D = 1^\circ 00'$
 $T = 934.0'$
 $L = 1851.7'$
 $R = 5730'$

DATE

PLAN
 NOTE BOOK NO. _____
 DATE _____

PROFILE
 SURVEYED BY _____
 CHECKED BY _____
 DATE _____

DATE _____
 BY _____

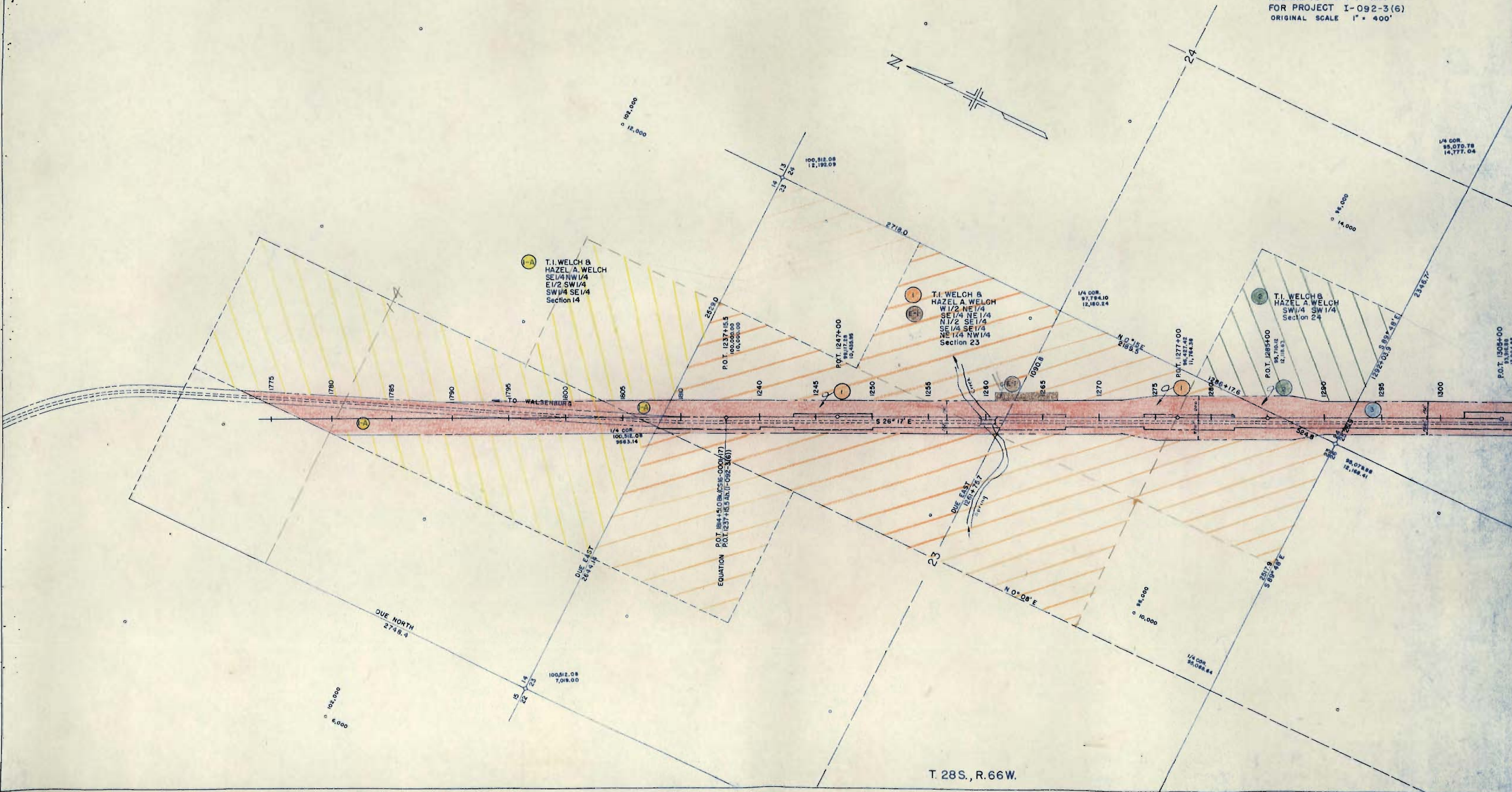


FEDERAL ROAD DIVISION NO.	DISTRICT	PROJ. NO.	SHEET NO.	TOTAL SHEETS
9	COLORADO	I-092-3(6)	16	

Rev. 10-11-57 D.L.W. I-A

RIGHT OF WAY OWNERSHIP MAP PLAT

SHOWING CLAIMANTS WITH REGARD TO RIGHT OF WAY FOR PROJECT I-092-3(6)
ORIGINAL SCALE 1" = 400'

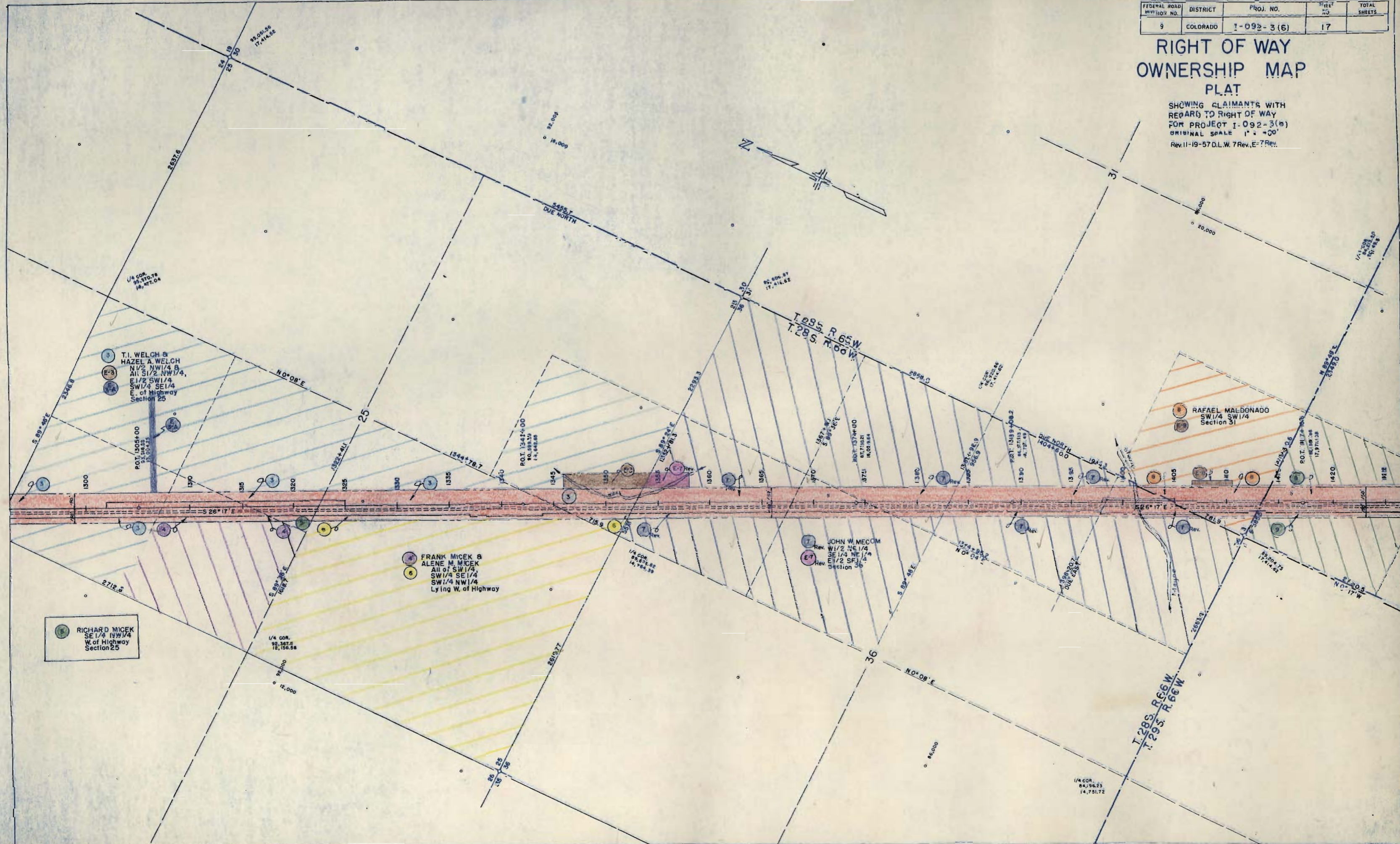


T. 28S., R. 66W.

FEDERAL ROAD DISTRICT	PROJ. NO.	SHEET NO.	TOTAL SHEETS
9	COLORADO	1-092-3(6)	17

RIGHT OF WAY OWNERSHIP MAP PLAT

SHOWING CLAIMANTS WITH REGARD TO RIGHT OF WAY FOR PROJECT 1-092-3(6)
ORIGINAL SCALE 1" = 400'
Rev. 11-19-57 D.L.W. 7 Rev. E-7 Rev.

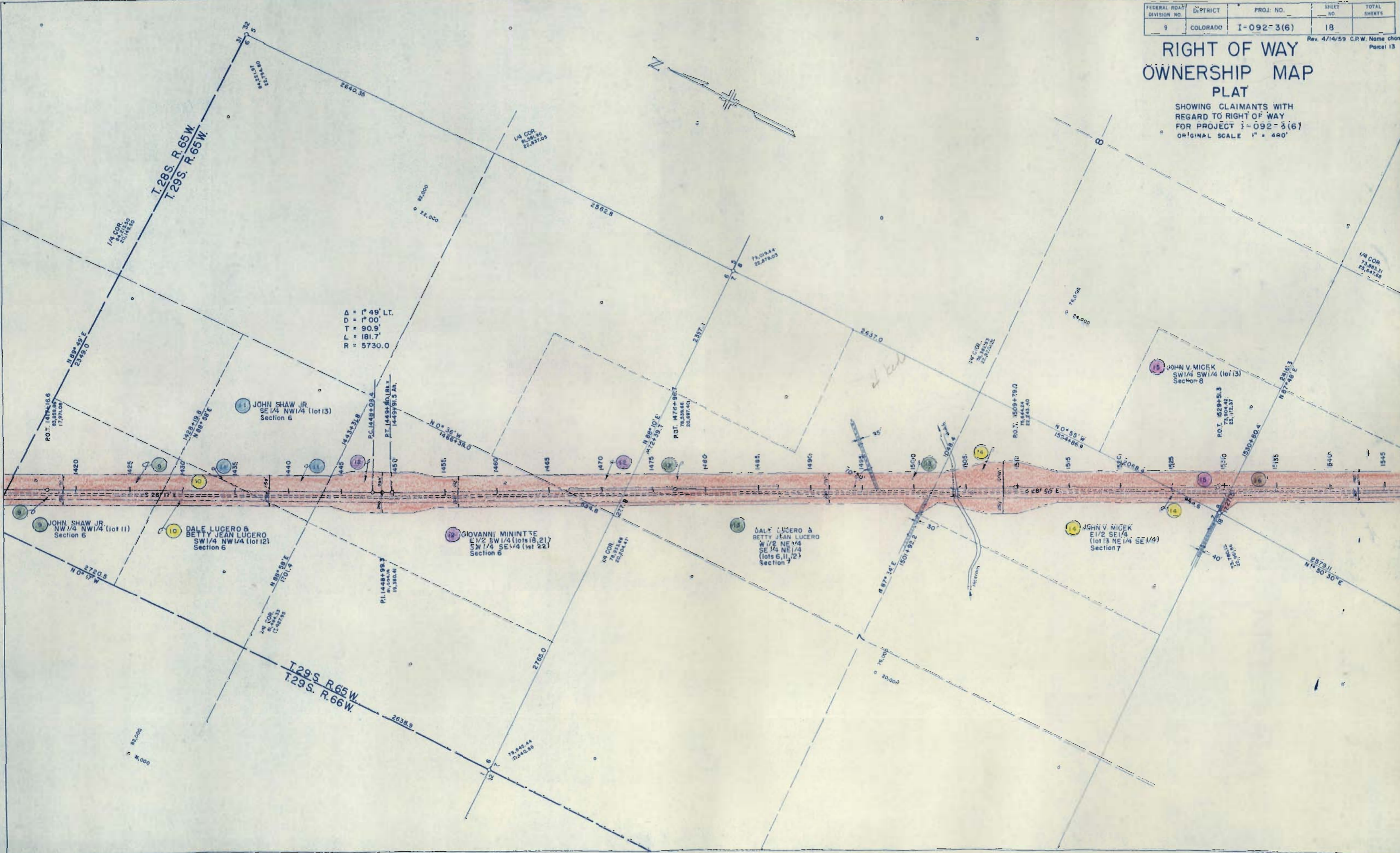
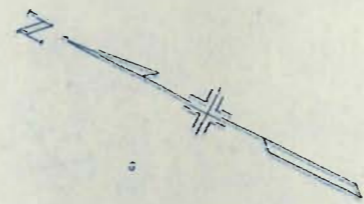


FEDERAL ROAD DIVISION NO.	DISTRICT	PROJ. NO.	SHEET NO.	TOTAL SHEETS
9	COLORADO	I-092-3(6)	18	

Rev. 4/14/59 C.R.W. Name chon
Parcel 13

RIGHT OF WAY OWNERSHIP MAP PLAT

SHOWING CLAIMANTS WITH REGARD TO RIGHT OF WAY FOR PROJECT I-092-3(6)
ORIGINAL SCALE 1" = 480'



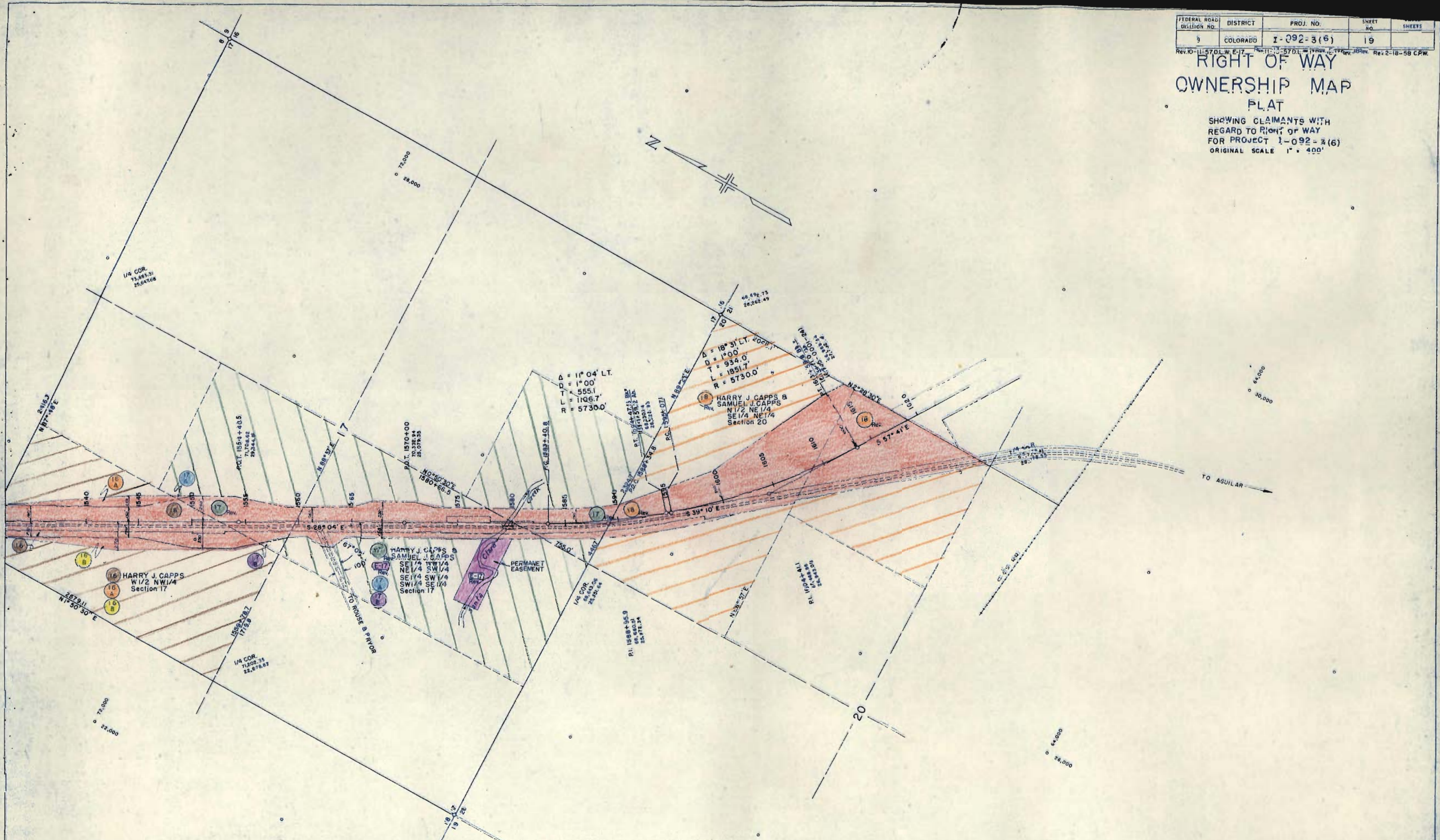
$\Delta = 1^{\circ}49' LT.$
 $D = 1^{\circ}00'$
 $T = 90.9'$
 $L = 181.7'$
 $R = 5730.0'$

FEDERAL ROAD DISTRICT NO.	DISTRICT	PROJ. NO.	SHEET NO.	SHEETS
9	COLORADO	I-092-3(6)	19	

Rev. 10-11-57 D.L.W.-E-17 Rev. 11-10-57 D.L.W.-E-17 Rev. 12-18-58 C.P.W.

RIGHT OF WAY OWNERSHIP MAP FLAT

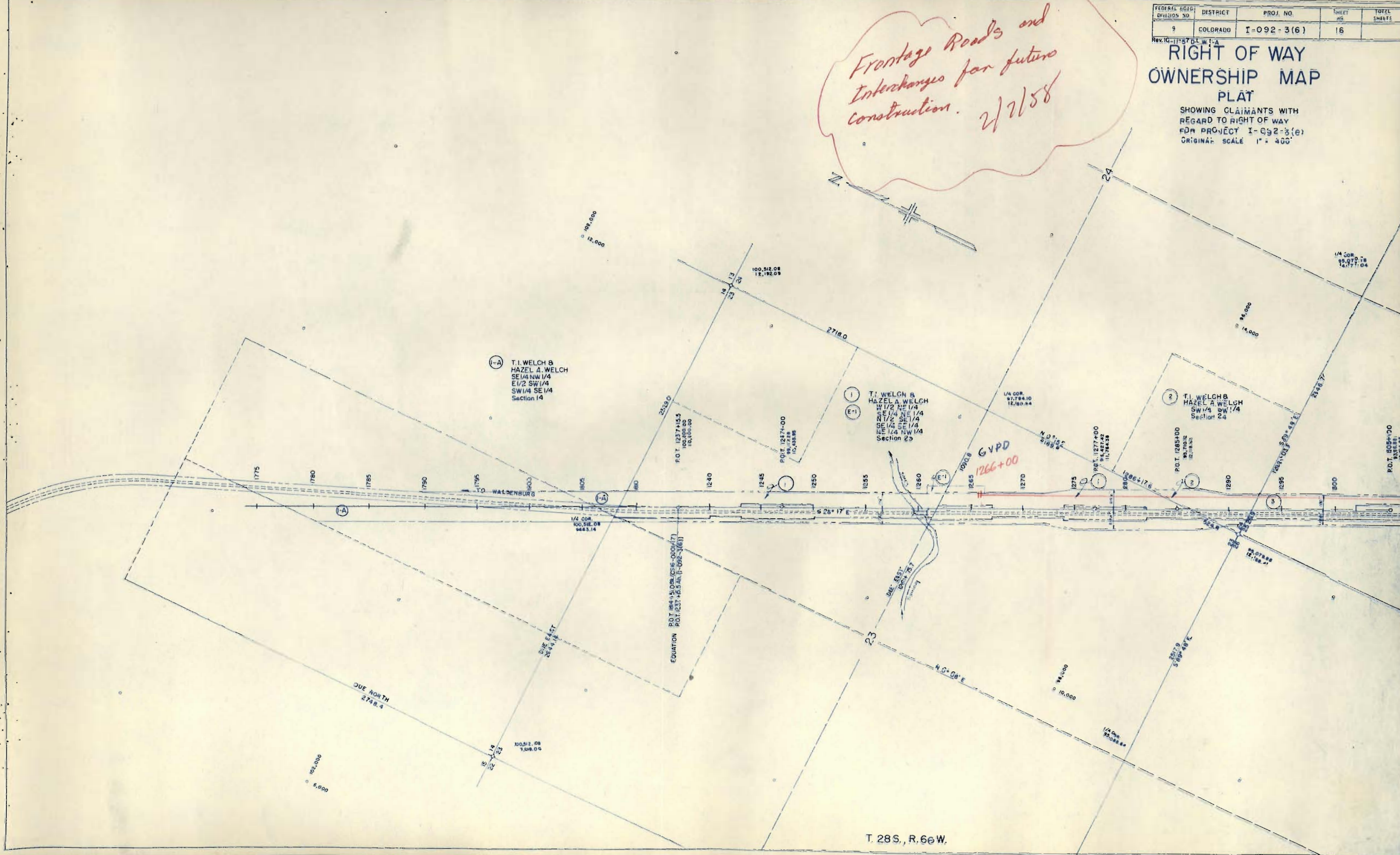
SHOWING CLAIMANTS WITH
REGARD TO RIGHT OF WAY
FOR PROJECT I-092-3(6)
ORIGINAL SCALE 1" = 400'



FEDERAL ROAD DIVISION NO.	DISTRICT	PROJ. NO.	SHEET NO.	TOTAL SHEETS
9	COLORADO	I-092-3(6)	16	

Rev. 10-11-57 D.L.W. I-A
RIGHT OF WAY OWNERSHIP MAP PLAT
 SHOWING CLAIMANTS WITH REGARD TO RIGHT OF WAY FOR PROJECT I-092-3(6)
 ORIGINAL SCALE 1" = 400'

Frontage Roads and Interchanges for future construction. 2/2/58

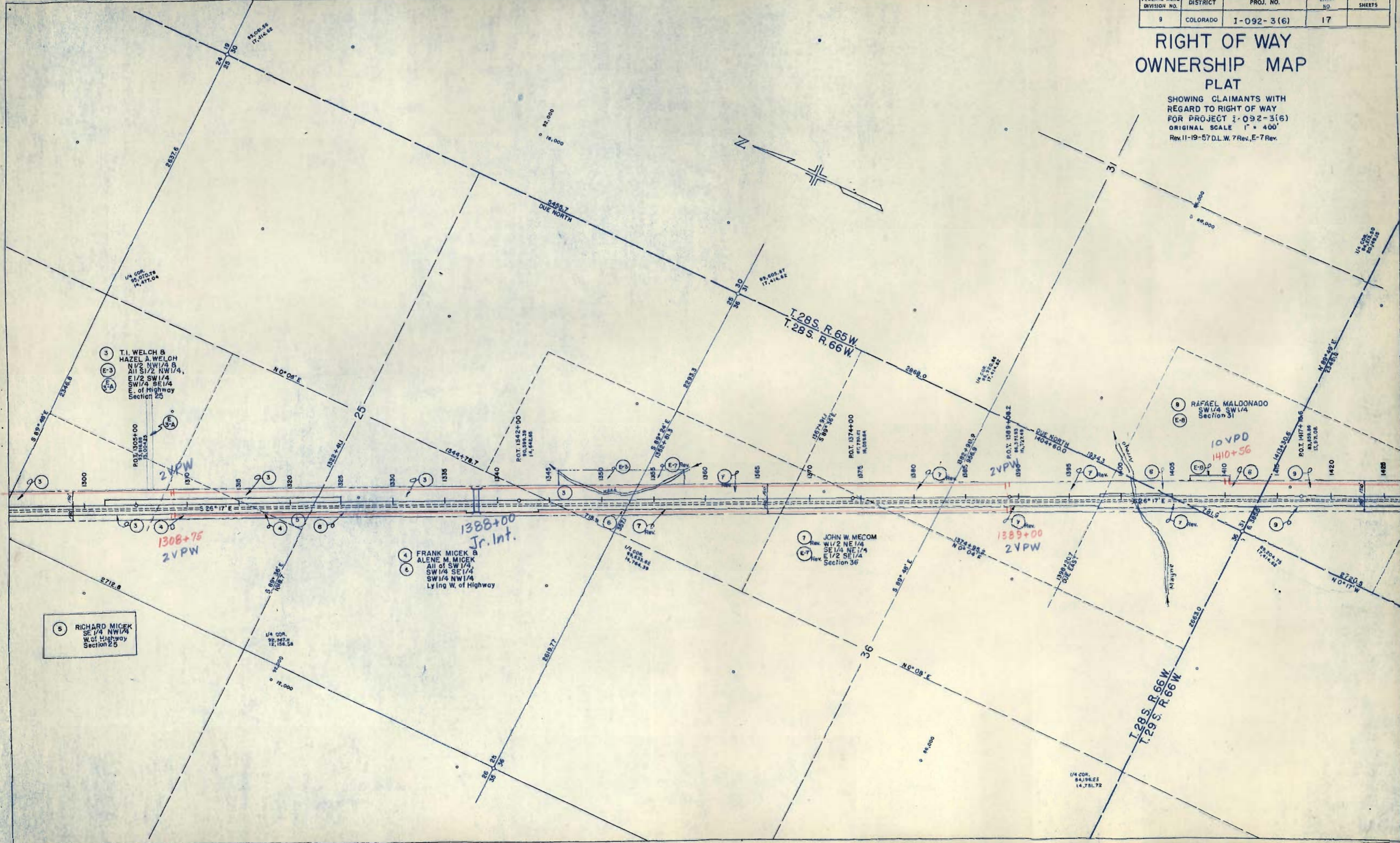


T. 28S., R. 6E.W.

FEDERAL ROAD DIVISION NO.	DISTRICT	PROJ. NO.	SHEET NO.	TOTAL SHEETS
9	COLORADO	I-092-3(6)	17	

RIGHT OF WAY OWNERSHIP MAP PLAT

SHOWING CLAIMANTS WITH
REGARD TO RIGHT OF WAY
FOR PROJECT I-092-3(6)
ORIGINAL SCALE 1" = 400'
Rev. 11-19-57 D.L.W. 7 Rev. E-7 Rev.



3 T.I. WELCH &
HAZEL A. WELCH
N 1/2 NW 1/4 &
All S 1/2 NW 1/4,
E 1/2 SW 1/4
SW 1/4 SE 1/4
E. of Highway
Section 25

P.O.T. 1304+00
31.818.89
15,004.22

1308+75
2VPW

4 FRANK MICEK &
ALENE M. MICEK
All of SW 1/4
SW 1/4 SE 1/4
SW 1/4 NW 1/4
Ly'ng W. of Highway

1388+00
Jr. Int.

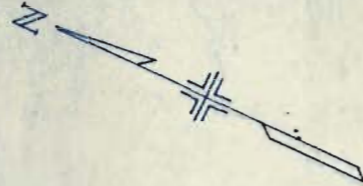
7 JOHN W. MECOM
Rev. W 1/2 NE 1/4
SE 1/4 NE 1/4
E 1/2 SE 1/4
Section 36

1389+00
2VPW

8 RAFAEL MALDONADO
SW 1/4 SW 1/4
Section 31

10VPD
1410+56

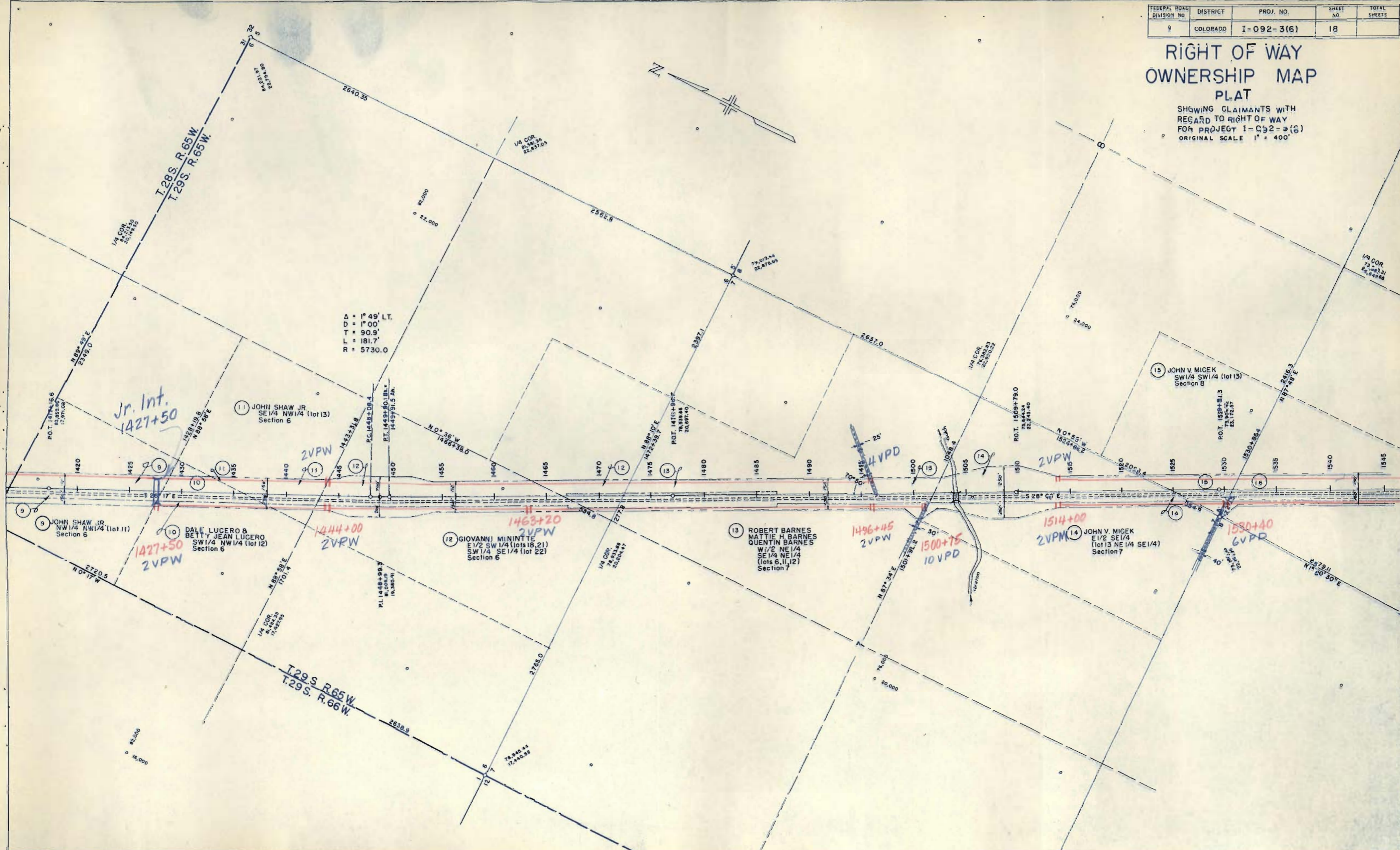
5 RICHARD MICEK
SE 1/4 NW 1/4
W. of Highway
Section 25



FEDERAL ROAD DIVISION NO.	DISTRICT	PROJ. NO.	SHEET NO.	TOTAL SHEETS
9	COLORADO	I-092-3(6)	18	

RIGHT OF WAY OWNERSHIP MAP PLAT

SHOWING CLAIMANTS WITH REGARD TO RIGHT OF WAY FOR PROJECT I-092-3(6)
ORIGINAL SCALE 1" = 400'



$\Delta = 1^{\circ}49' \text{ LT.}$
 $D = 1^{\circ}00'$
 $T = 90.9'$
 $L = 181.7'$
 $R = 5730.0$

Jr. Int.
1427+50

1427+50
2VPW

1444+00
2VPW

1463+20
2VPW

1496+45
2VPW

1514+00
2VPM

1530+40
6VPD

1496+45
4VPD

1500+75
10VPD

9 JOHN SHAW JR.
NW 1/4 NW 1/4 (lot 11)
Section 6

10 DALE LUCERO &
BETTY JEAN LUCERO
SW 1/4 NW 1/4 (lot 12)
Section 6

11 JOHN SHAW JR.
SE 1/4 NW 1/4 (lot 13)
Section 6

12 GIOVANNI MININTE
E 1/2 SW 1/4 (lots 18, 21)
SW 1/4 SE 1/4 (lot 22)
Section 6

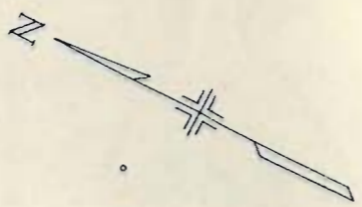
13 ROBERT BARNES
MATTIE H. BARNES
QUENTIN BARNES
W 1/2 NE 1/4
SE 1/4 NE 1/4
(lots 6, 11, 12)
Section 7

14 JOHN V. MICEK
E 1/2 SE 1/4
(lot 13 NE 1/4 SE 1/4)
Section 7

15 JOHN V. MICEK
SW 1/4 SW 1/4 (lot 13)
Section 8

T. 28 S. R. 65 W.
T. 29 S. R. 65 W.

T. 29 S. R. 65 W.
T. 29 S. R. 66 W.

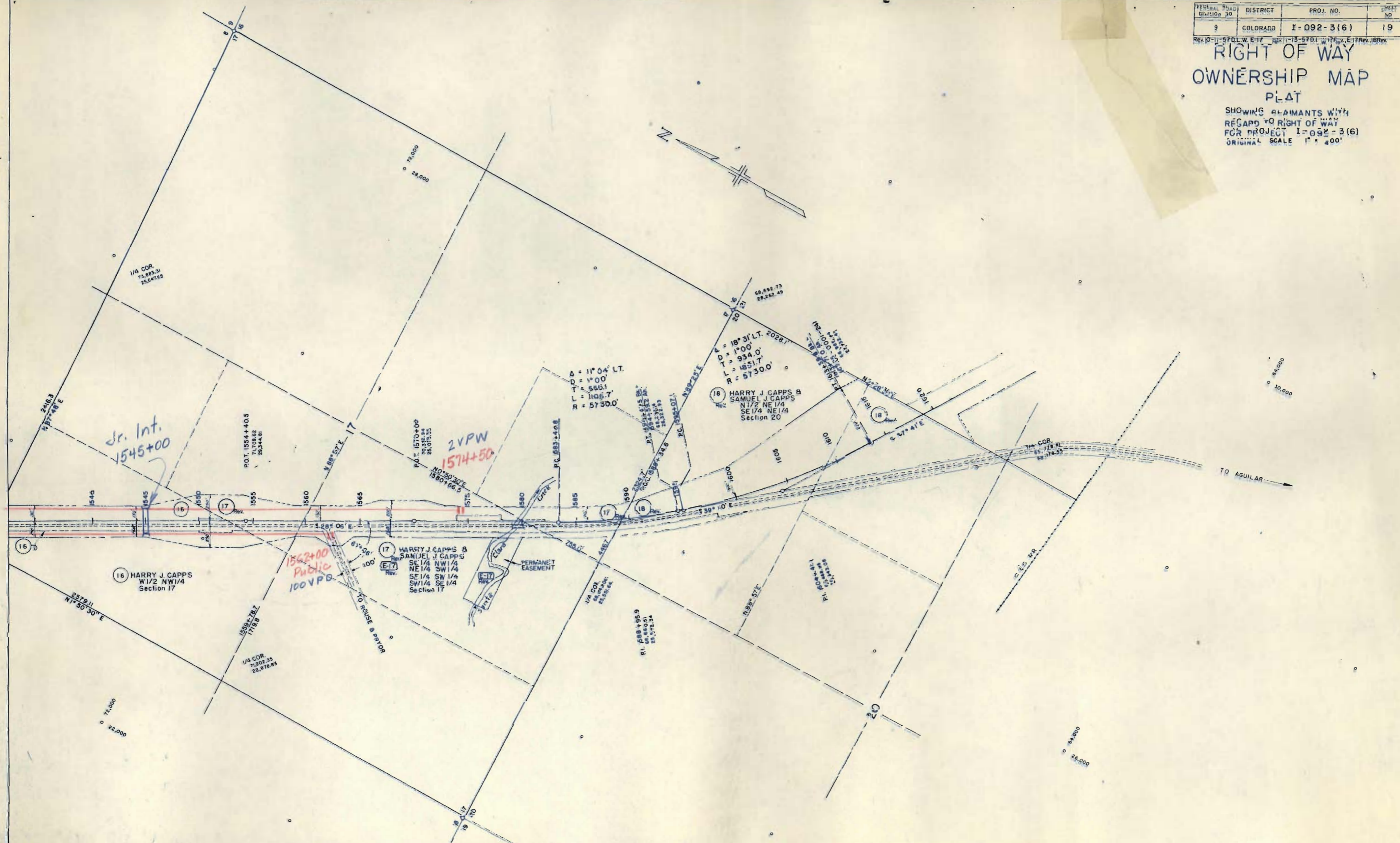


FEDERAL ROAD DIVISION NO.	DISTRICT	PROJ. NO.	SHEET NO.	TOTAL SHEETS
9	COLORADO	I-092-3(6)	19	

Rev. 10-11-57 D.L.W. E-17 Rev. 11-13-57 D.L.W. E-17 Rev. 18 Rev.

RIGHT OF WAY OWNERSHIP MAP PLAT

SHOWING CLAIMANTS WITH
REGARD TO RIGHT OF WAY
FOR PROJECT I-092-3(6)
ORIGINAL SCALE 1" = 400'



T. 29 S., R. 65 W.