

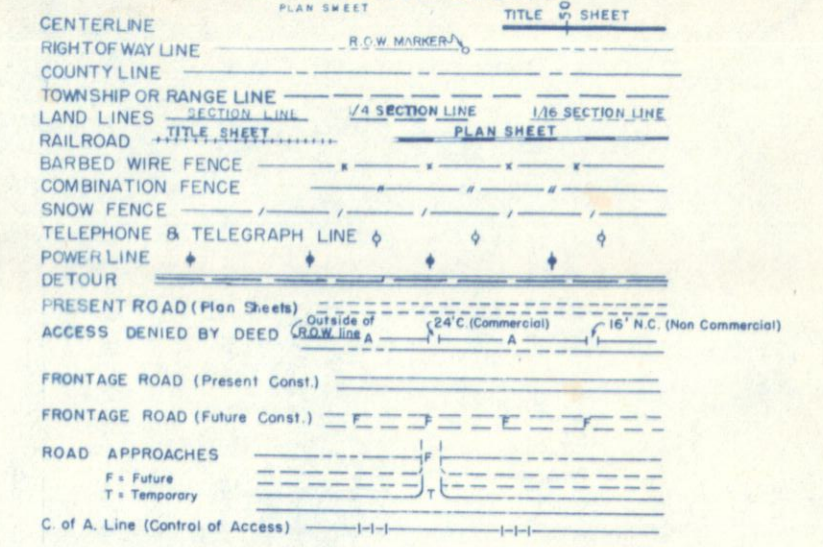
FEDERAL ROAD DIVISION NO.	DISTRICT	PROJ. NO.	SHEET NO.	TOTAL SHEETS
9	COLORADO	I 093-1(5)	1	

RIGHT OF WAY Rev. 3-5-58 R.E.C.
Rev. 5-13-58 R.E.C.
Rev. 6-17-59 R.E.C.

COLORADO DEPARTMENT OF HIGHWAYS

PLAN AND PROFILE OF PROPOSED FEDERAL AID PROJECT I 093-1(5) STATE HIGHWAY NO. 2 WELD AND MORGAN COUNTIES

CONVENTIONAL SIGNS



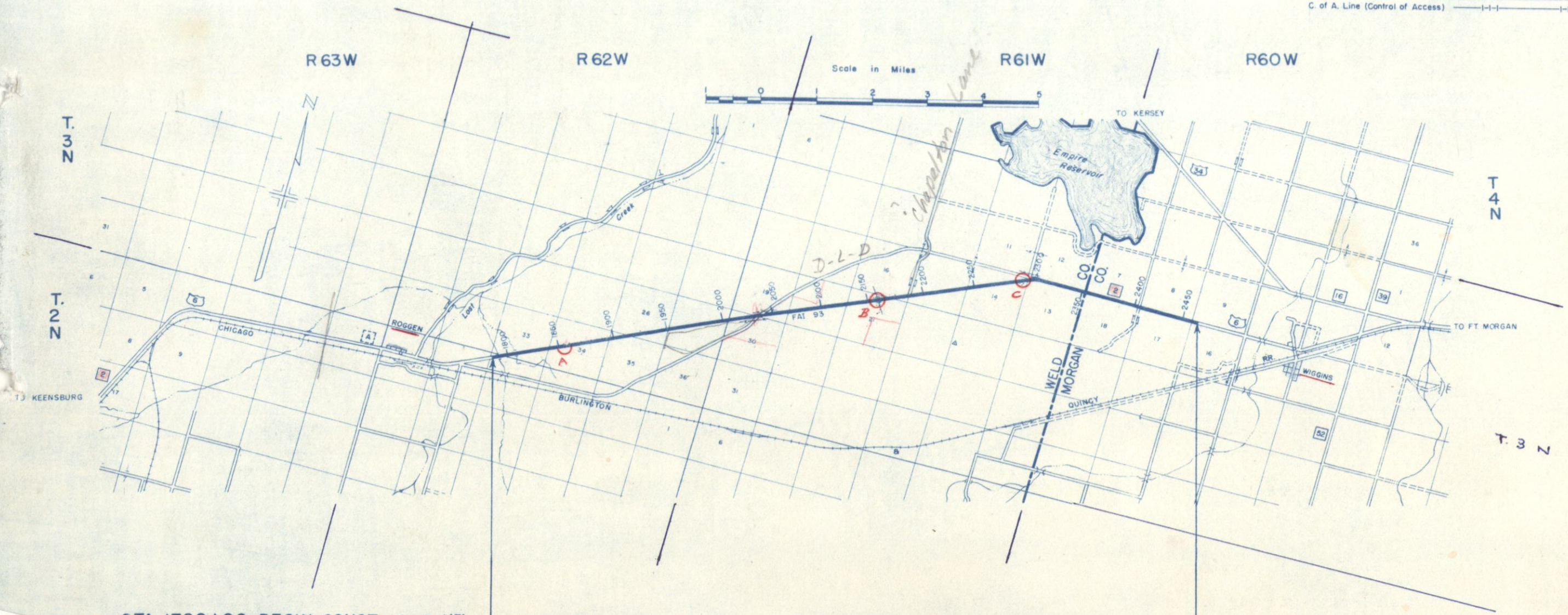
INDEX OF SHEETS

SHEET NO.	TITLE
1	TITLE SHEET
2-2A	TABULATION SHEETS
3-27	PLAN & PROFILE SHEETS
28-30	OWNERSHIP MAPS

SCALES OF ORIGINAL DRAWINGS

ON PLAN, 1 IN. = 100 FT.
ON PROFILE, 1 IN. = 100 FT. HORIZONTAL
1 IN. = 10 FT. VERTICAL

GRADE LINE ON PROFILE IS SHOWN AS GRADE OF FINISHED ROAD.
GROSS LENGTH OF PROJECT: }
NET LENGTH OF PROJECT: } 68,492.8 Ft. = 12.972 Mi.



STA. 1780+00 BEGIN. CONST. 1093-1(5)
STA. 1761+55.3 BEGIN. R.O.W. 1093-1(5)

STA. 2465+00 END CONST. 1093-1(5)
STA. 2480+93.9 END R.O.W. 1093-1(5)

R. O. W. TABULATION OF PROPERTIES IN WELD

COUNTY S.H. No. 2 PROJ. 1 093 -1(5)

FEDERAL ROAD DIVISION NO.	DISTRICT	PROJ. NO.	SHEET NO.	TOTAL SHEETS
9	COLORADO	1 093 -1(5)	2	

RIGHT OF WAY Rev. 1-14-59 C.L.D.
Rev. 12-28-59 R.E.C.

PARCEL NO.	OWNER	ADDRESS	LOCATION	AREA IN ACRES		REMARKS	NO.
				PARCEL	TO BE ACQUIRED		
			T. 2 N., R. 62 W.				
1 Rev	STATE OF COLORADO		NE 1/4 NE 1/4 SEC. 5	12.232	7.354		
2 Rev	STATE OF COLORADO		NW 1/4 NW 1/4 SEC. 4	13.570	8.452		
3	THOMAS M. PATTON	ROGGEN, COLO.	N 1/2 NE 1/4 NW 1/4 SEC. 4	3.771	3.158		
			T. 3 N., R. 62 W.				
4	STATE OF COLORADO		SW 1/4 SW 1/4 SEC. 33	0.080	0.080		
5	THOMAS M. PATTON	ROGGEN, COLO.	S 1/2 S 1/2 SEC. 33	29.600	22.180		
6	PAINTER HEREFORD CO.	P.O. BOX 6646 STOCKYARD STA. DENVER 16, COLO.	NE 1/4 SE 1/4 SEC. 33	7.507	5.374		
7	STATE OF COLORADO		N 1/2 SW 1/4, SE 1/4 NW 1/4, NE 1/4 SEC. 34	55.223	34.818		
8	STATE OF COLORADO		N 1/2 SEC. 35	27.677	17.753		
9	STATE OF COLORADO		S 1/2 SEC. 26	26.701	16.235		
10 Rev	STAFFORD C. PAINTER	ROGGEN, COLO.	N 1/2 SW 1/4, SE 1/4 NW 1/4, S 1/2 NE 1/4 SEC. 25	19.706	13.138		
10A	PAINTER HEREFORD CO.	P.O. BOX 6646, STOCKYARDS STA. DENVER, COLO.	SW 1/4, NW 1/4 SE 1/4, S 1/2 NE 1/4 SEC. 25	32.833	26.265		
			T. 3 N., R. 61 W.				
11 Rev	STAFFORD C. PAINTER	ROGGEN, COLO.	NW 1/4 SEC. 30	4.831	4.831		
11A	PAINTER HEREFORD CO.	P.O. BOX 6646, STOCKYARDS STA. DENVER, COLO.	NW 1/4 SEC. 30	8.172	8.172		
12 Rev	FLOYD W. YOCAM	MASTERS, COLO.	N 1/2 SEC. 30	20.045	14.220		
13	FLOYD W. YOCAM	MASTERS, COLO.	S 1/2 SE 1/4 SEC. 19	15.114	11.036		
14	FLOYD W. YOCAM	MASTERS, COLO.	SW 1/4 & E 1/2 SEC. 20	52.854	39.644		
15 Rev	FLOYD W. YOCAM	MASTERS, COLO.	N 1/2 SEC. 21	46.520	35.828		
16	STATE OF COLORADO		S 1/2 SE 1/4 SEC. 16	8.106	4.604		
17	FLOYD W. YOCAM	MASTERS, COLO.	S 1/2 SEC. 15	49.513	37.417		
18	STATE OF COLORADO		SE 1/4 NE 1/4 SEC. 15	3.629	1.419		
19 Rev	STAFFORD C. PAINTER	ROGGEN, COLO.	N 1/2 SEC. 14	19.112	12.727		
19 A	STAFFORD C. PAINTER, CHRISTINE S. PAINTER & GRACE M. PAINTER	ROGGEN, COLO.	SE 1/4 SE 1/4 SEC. 11	0.198	0.198		
20	JOHN C. KINGSBURY	1626 MONTVIEW BLVD., GREELY, COLO.	NW 1/4 SW 1/4, N 1/2 SEC. 14	33.849	27.463		

R. O. W. TABULATION OF PROPERTIES IN WELD & MORGAN COUNTY S.H.No. 2 PROJ. 1 093-1(5)

FEDERAL ROAD DIVISION NO.	DISTRICT	PROJ. NO.	SHEET NO.	TOTAL SHEETS
9	COLORADO	1 093-1(5)	2A	

RIGHT OF WAY Rev. 2-14-58 F.C.M.
Rev. 1-14-59 C.L.D.
Rev. 12-28-59 R.E.C.

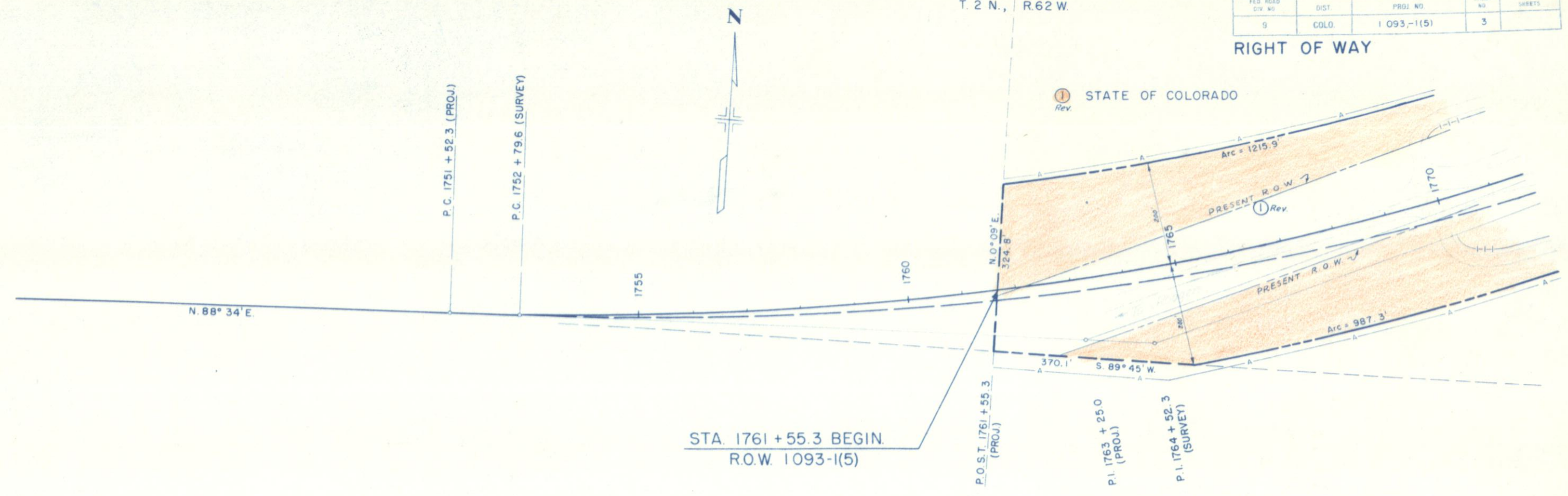
PARCEL NO.	OWNER	ADDRESS	LOCATION	AREA IN ACRES						REMARKS	NO.
				PARCEL	TO BE ACQUIRED						
			WELD COUNTY T. 3 N., R. 61 W.								
21	STATE OF COLORADO		S 1/2 S 1/2 SEC. 12							ACCESS RIGHTS ONLY	
22	JOHN C. KINGSBURY	1626 MONTVIEW BLVD., GREELEY, COLO.	N 1/2 N 1/2 SEC. 13	38.164	29.021						
E1	FLOYD W. YOCAM	MASTERS, COLO.	NW 1/4 NE 1/4 SEC. 21	0.223	0.223					TEMPORARY EASEMENT	
E2	FLOYD W. YOCAM	MASTERS, COLO.	NW 1/4 NE 1/4 SEC. 21	0.459	0.459					TEMPORARY EASEMENT	
			MORGAN COUNTY T. 3 N., R. 60 W.								
23	JOHN C. KINGSBURY	1626 MONTVIEW BLVD., GREELEY, COLO.	N 1/2 NW 1/4 SEC. 18	18.602	12.897				G		
24	DELETED										
25 Rev	JOSEPH H. JAMES	WIGGINS, COLO.	N 1/2 NE 1/4 SEC. 18	16.272	12.203				D		
26 Rev	JOHN MOODY (DEC'D) % PEARL M. HILDEBRANT	BOX 213 PLATTEVILLE, COLO.	S 1/2 SE 1/4 SEC. 7	3.156	1.243				D		
27 Rev	FRANK M. SILBAUGH (ESTATE)		N 1/2 NW 1/4 SEC. 17	15.420	12.429				D		
28 Rev	CLARENCE R. ANDERSON (DEC'D) % EULLA M. ANDERSON	751 SO. HIGH ST. DENVER 9, COLO.	S 1/2 SW 1/4 SEC. 8	4.248	1.190				D		
29	STATE OF COLORADO		N 1/2 NE 1/4 SEC. 17	15.026	12.023				G		
30	DELETED % ROTHGERGER, APPEL & POWERS	137 SYMES BLDG. DENVER, COLO.	S 1/2 SE 1/4 SEC. 8							ACCESS RIGHTS ONLY	
31	STATE OF COLORADO		N 1/2 NW 1/4 SEC. 16	15.480	12.379				G		
32	DELETED DMS INC. & DUNTON REALTY CO.	405 HILLARD SAVINGS BLDG DENVER COLO.	S 1/2 SE 1/4 SEC. 2							ACCESS RIGHTS ONLY	

NE 1/4 Sec. 5
T. 2 N., R. 62 W.

Rev. 5-13-58 Access Line R.E.C.
Rev. 3-5-58 F.C.M. Rev. 6-17-59 added Begin. R.O.W. Sta. R.E.C.

FED. ROAD DIST.	PROJ. NO.	SHEET NO.	TOTAL SHEETS
9	COLO.	1 093-1(5)	3

RIGHT OF WAY



STA. 1761 + 55.3 BEGIN.
R.O.W. 1093-1(5)

PLAN


DATE	BY	CHECKED

NO. 1

PROFILE

DATE	BY	CHECKED

NO. 1



N.E. 1/4 SEC. 5, T. 2 N., R. 62 W.

STATE OF COLORADO

STATE OF COLORADO

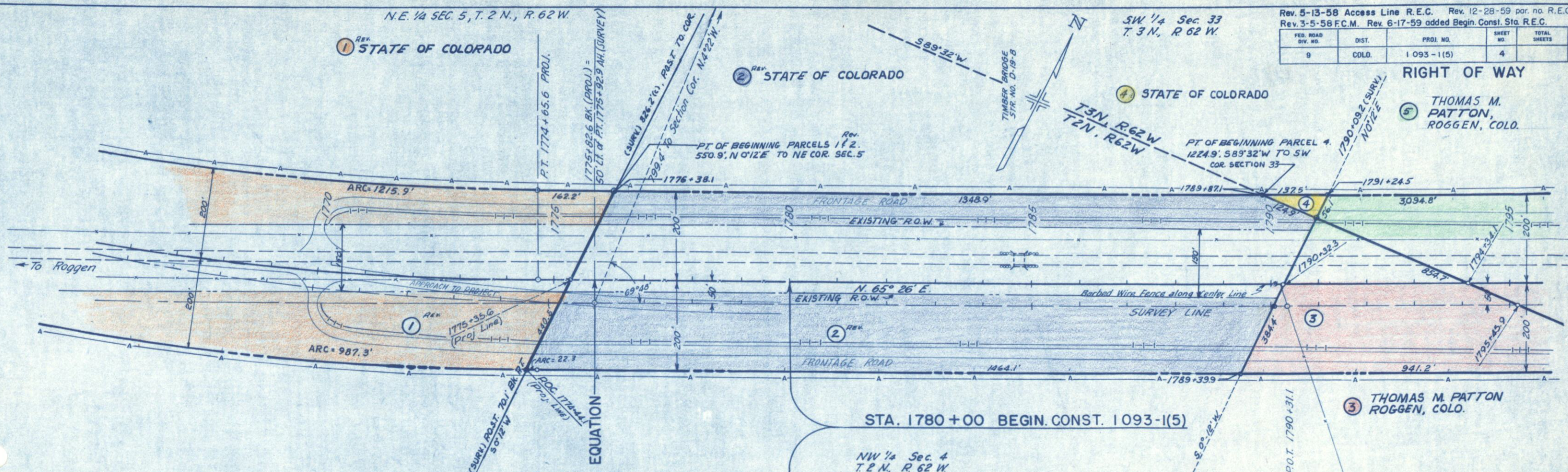
SW 1/4 Sec. 33
T. 3 N., R. 62 W.

Rev. 5-13-58 Access Line R.E.C. Rev. 12-28-59 par. no. R.E.C.
Rev. 3-5-58 F.C.M. Rev. 6-17-59 added Begin. Const. Sta. R.E.C.

FED. ROAD DIV. NO.	DIST.	PROJ. NO.	SHEET NO.	TOTAL SHEETS
9	COLO.	1 093-1(5)	4	


RIGHT OF WAY

THOMAS M. PATTON, ROGGEN, COLO.



STA. 1780+00 BEGIN. CONST. 1 093-1(5)

NW 1/4 Sec. 4
T. 2 N., R. 62 W.



SURVEYED
 PLANNED
 ALIGNED
 CHECKED
 REVISIONS
 DATE
 BY
 NO.

S.W. 1/4 SEC. 33, T. 3 N., R. 62 W.

Rev. 12-28-59 par. dist. R.E.C.

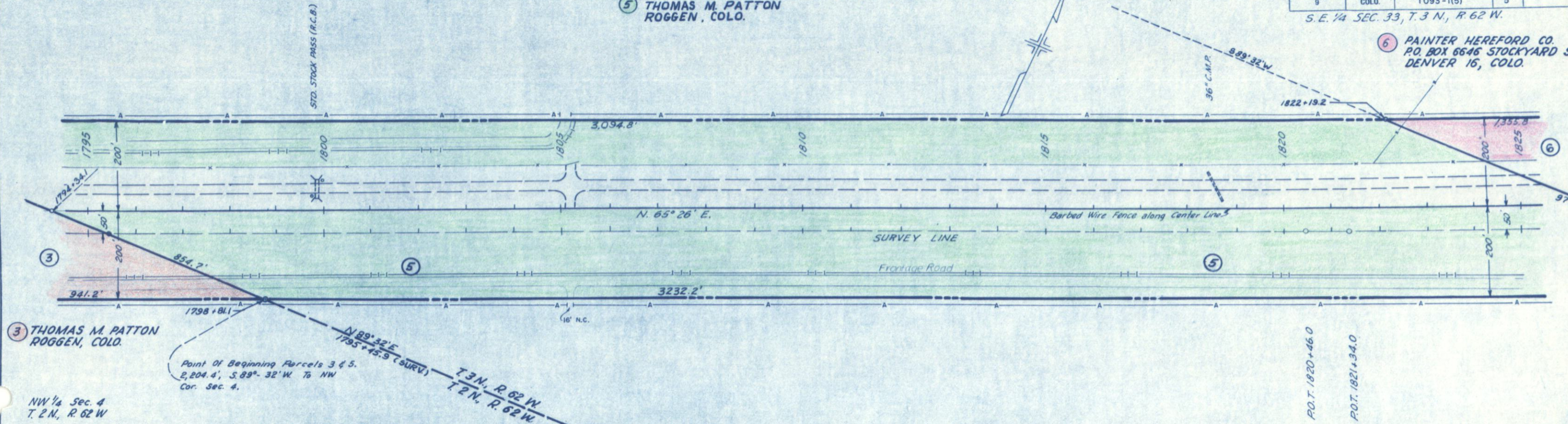
RIGHT OF WAY Rev. 5-13-58 Access Line R.E.C.
Rev. 3-5-58 F.C.M.

FED. ROAD DIV. NO.	DIST.	PROJ. NO.	SHEET NO.	TOTAL SHEETS
9	COLO.	1093-1(5)	5	

S.E. 1/4 SEC. 33, T. 3 N., R. 62 W.

5 THOMAS M. PATTON
ROGGEN, COLO.

6 PAINTER HEREFORD CO.
P.O. BOX 6646 STOCKYARD STA.
DENVER 16, COLO.



3 THOMAS M. PATTON
ROGGEN, COLO.


Point of Beginning Parcels 3 & 5.
2,204.4', S. 89°-32' W. To NW
Cor. Sec. 4.

NW 1/4 Sec. 4
T. 2 N., R. 62 W

N 89° 32' E
1795+45.9 (SURV)
T. 3 N., R. 62 W
T. 2 N., R. 62 W

P.O.T. 1820+46.0

P.O.T. 1821+34.0



NOTE BOOK ALIGNED CHECKED BY: OF WAY CHECKED NO.

NOTE BOOK PLOTTED CHECKED CHECKED BY: B. W. NOTES STRUCTURE NO.

S. E. 1/4 SEC. 33, T. 3 N., R. 62 W.

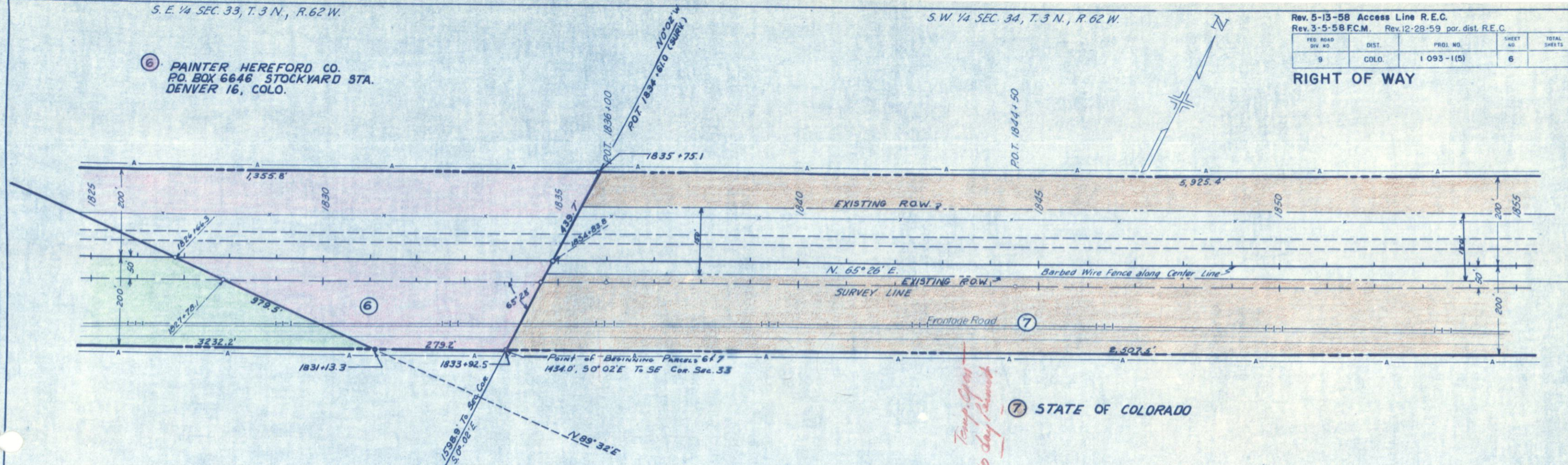
S. W. 1/4 SEC. 34, T. 3 N., R. 62 W.

Rev. 5-13-58 Access Line R.E.C.
Rev. 3-5-58 F.C.M. Rev. 12-28-59 par. dist. R.E.C.

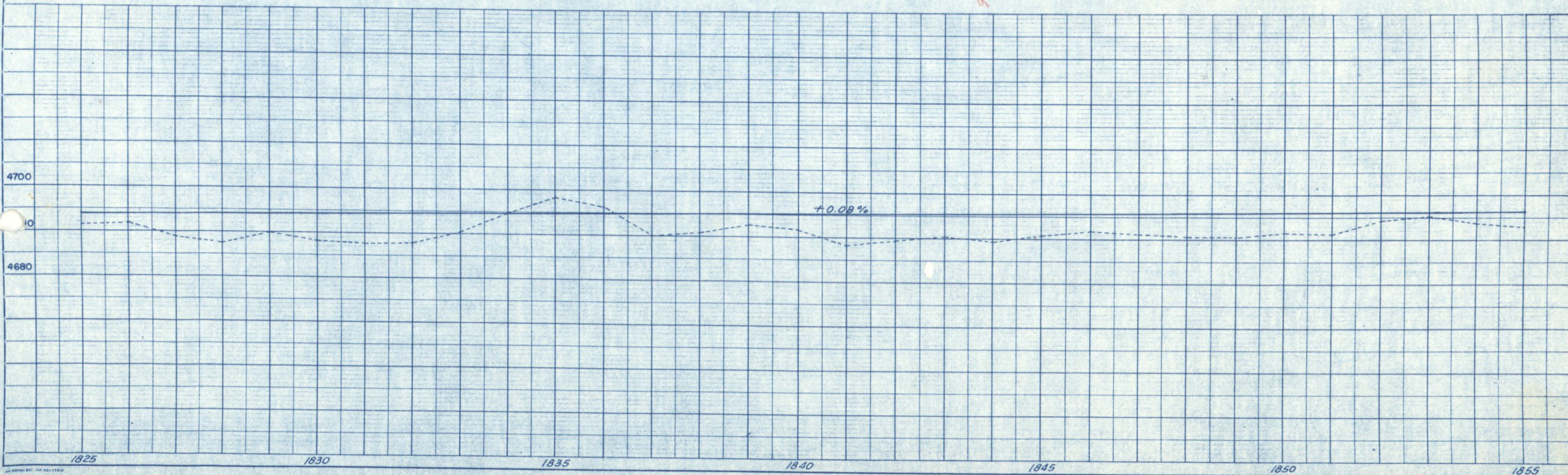
FED. ROAD DIV. NO.	DIST.	PROJ. NO.	SHEET NO.	TOTAL SHEETS
9	COLO.	1 093-1(5)	6	

RIGHT OF WAY

⑥ PAINTER HEREFORD CO.
P.O. BOX 6646 STOCKYARD STA.
DENVER 16, COLO.



*Temp. Open
90 day Permit*

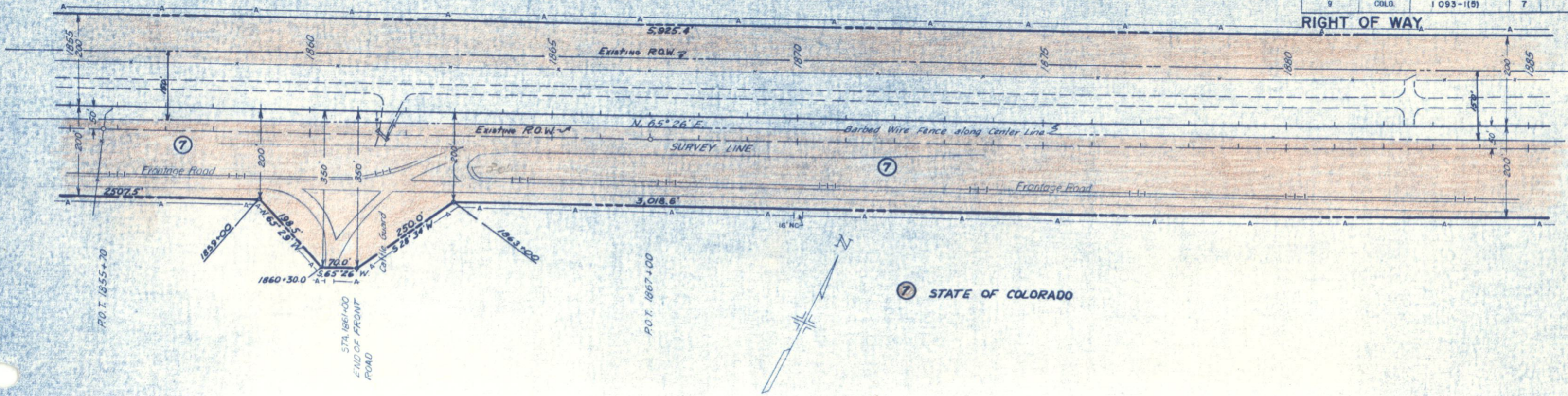


SURVEYED
 CHECKED
 BY
 DATE
 NO.

PLOTTED
 CHECKED
 BY
 DATE
 NO.

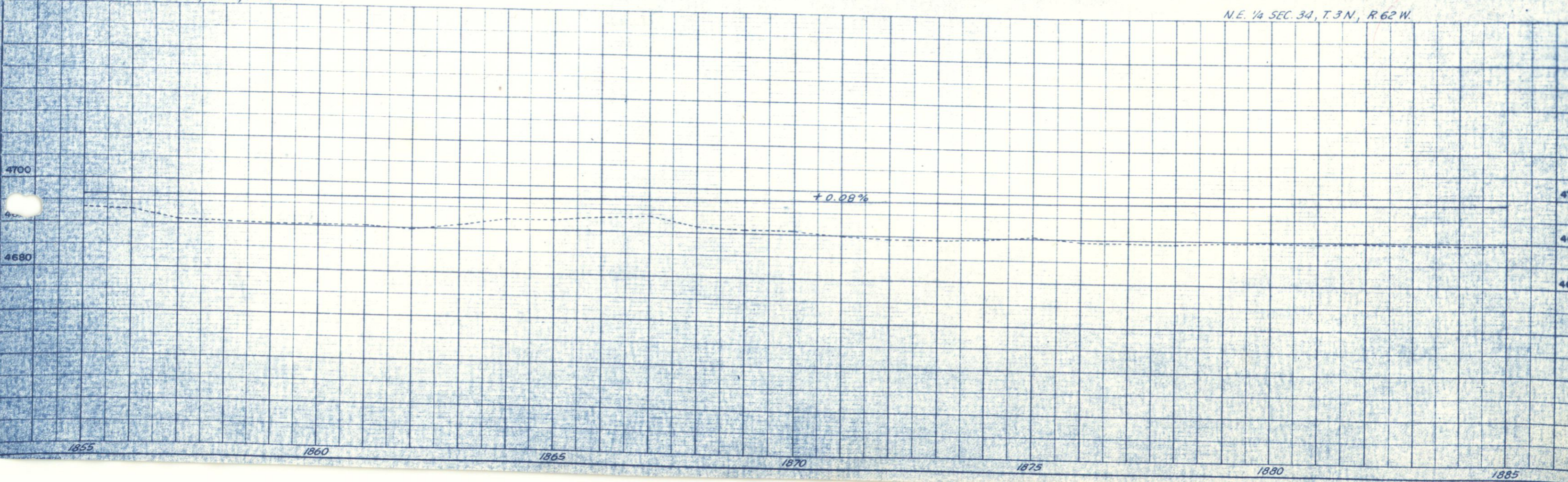
FED. ROAD DIV. NO.	DIST.	PROJ. NO.	SHEET NO.	TOTAL SHEETS
9	COLD.	1093-1(5)	7	

RIGHT OF WAY



N.W. 1/4 SEC. 34, T. 3 N., R. 62 W.

N.E. 1/4 SEC. 34, T. 3 N., R. 62 W.

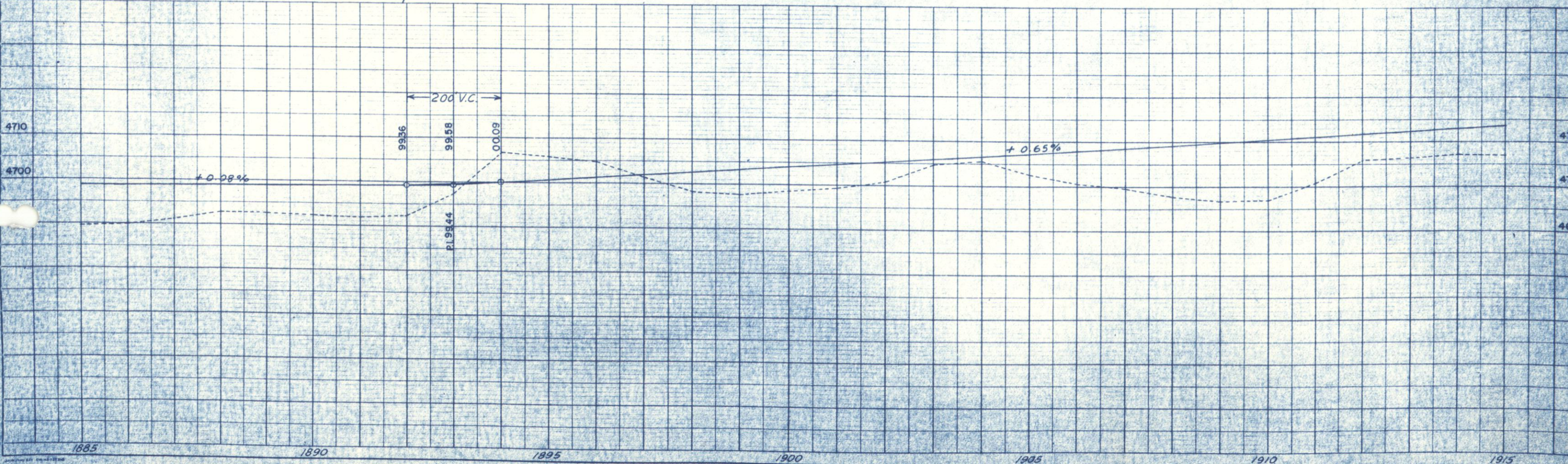
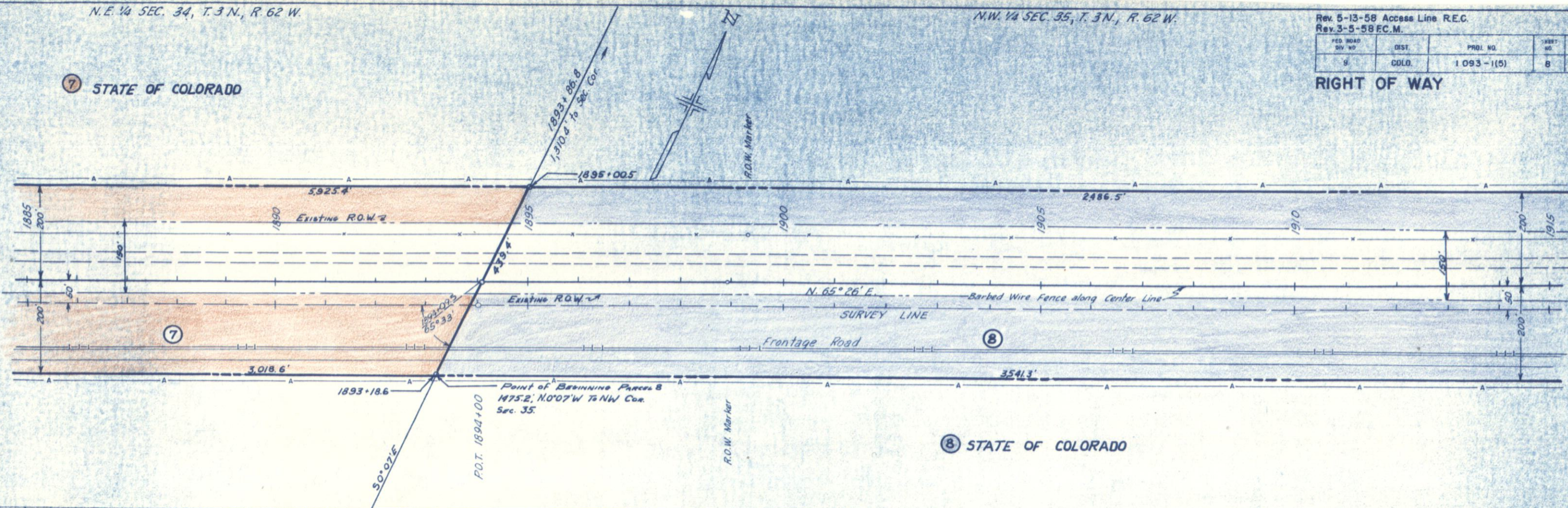


FED. ROAD DIV. NO.	DIST.	PROJ. NO.	SHEET NO.	TOTAL SHEETS
9	COLO.	1 093 - 1(5)	8	

RIGHT OF WAY

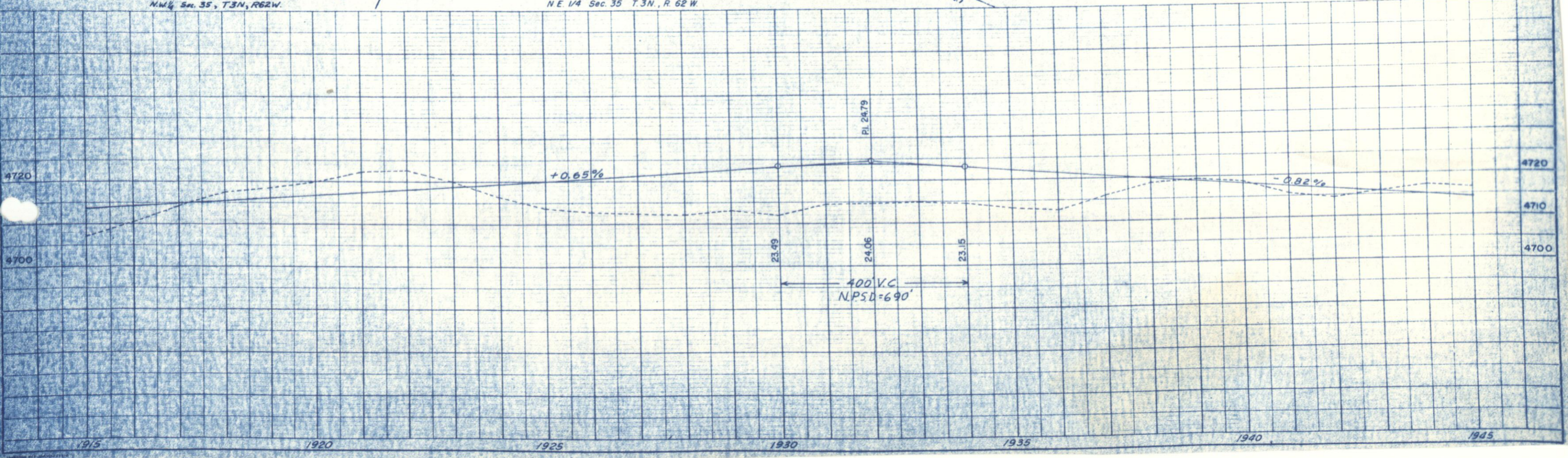
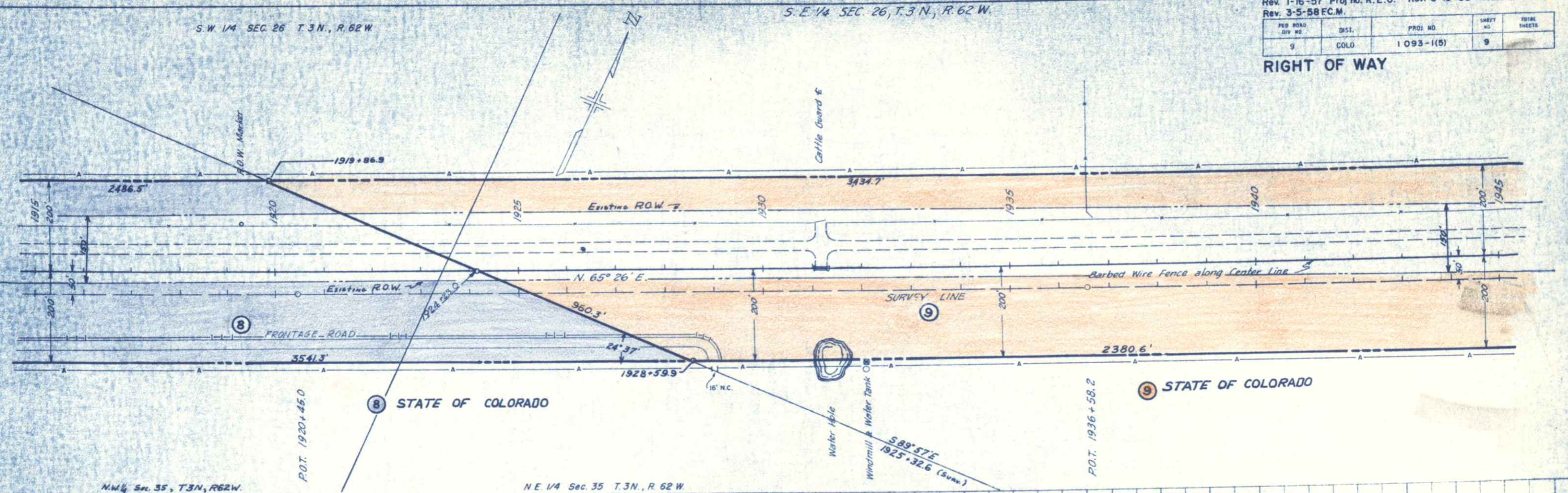
7 STATE OF COLORADO

8 STATE OF COLORADO



FED ROAD DIV NO	DIST.	PROJ. NO.	SHEET NO.	TOTAL SHEETS
9	COLO	1093-1(5)	9	

RIGHT OF WAY



S.E. 1/4 SEC. 26, T.3 N., R.62 W.

S.W. 1/4 SEC. 25, T.3 N., R.62 W.

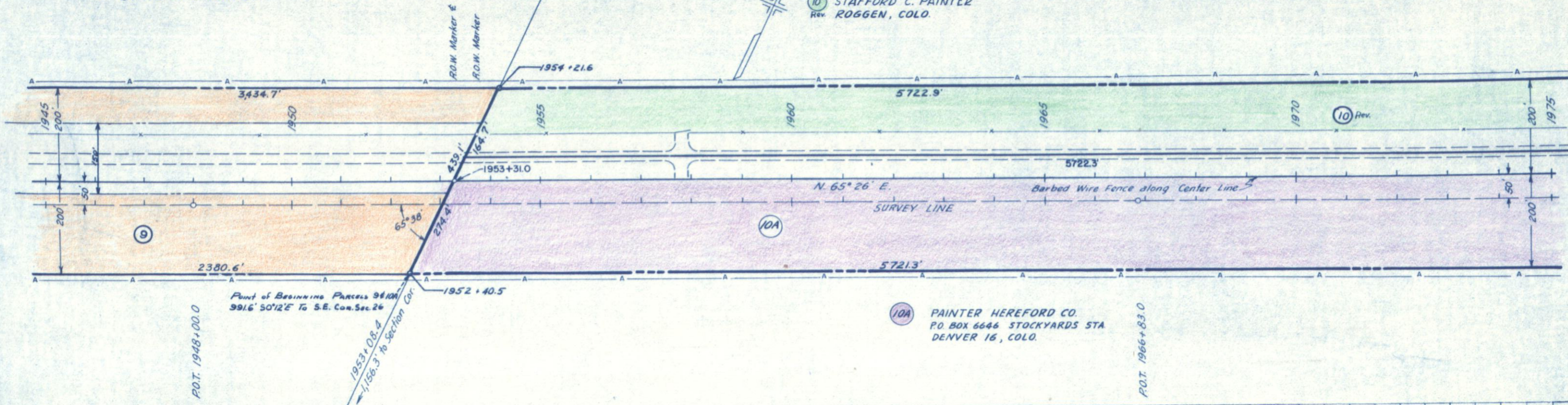
Rev. 3-5-58 FC.M.

FED. ROAD DIST. NO.	DIST.	PROJ. NO.	SHEET NO.	TOTAL SHEETS
9	COLO.	1093-1(5)	10	

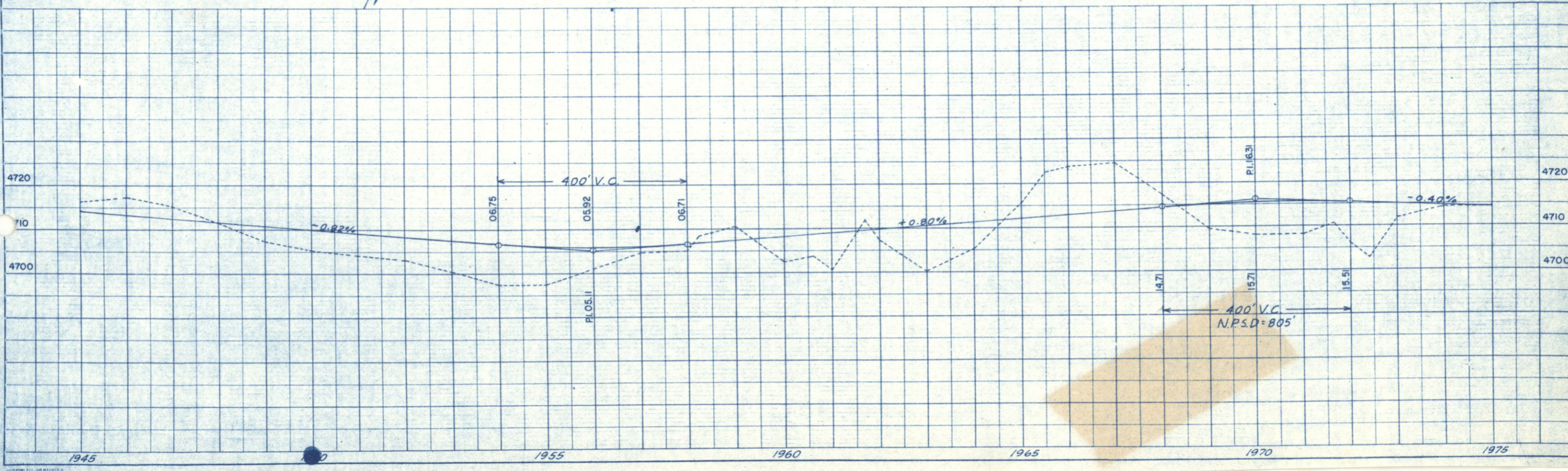
RIGHT OF WAY
Rev. 1-28-58 AAH.
Rev. 1-14-59 CLD.

STATE OF COLORADO

STAFFORD C. PAINTER
Rev. ROGGEN, COLO.



PAINTER HEREFORD CO.
P.O. BOX 6646 STOCKYARDS STA
DENVER 16, COLO.



DATE
BY
CHECKED
BY
DATE

PLANNING
SUPERVISOR
CHECKED
BY

DATE
BY
CHECKED
BY

DATE
BY
CHECKED
BY

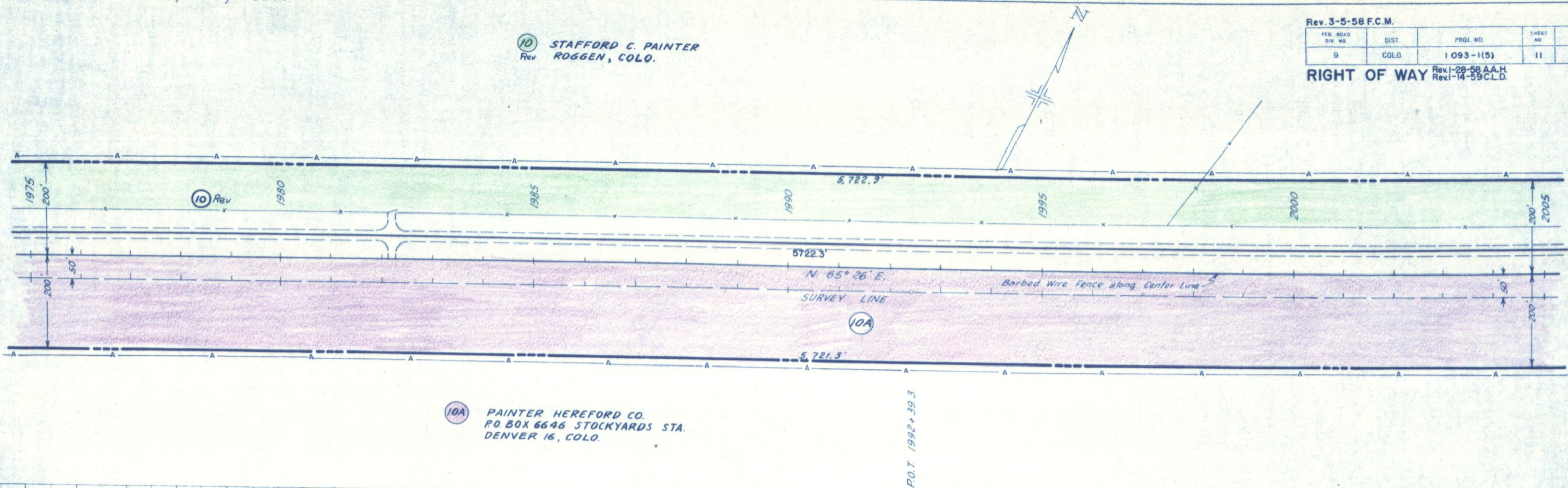
DATE
BY
CHECKED
BY

10 STAFFORD C. PAINTER
Rev ROGGEN, COLO.

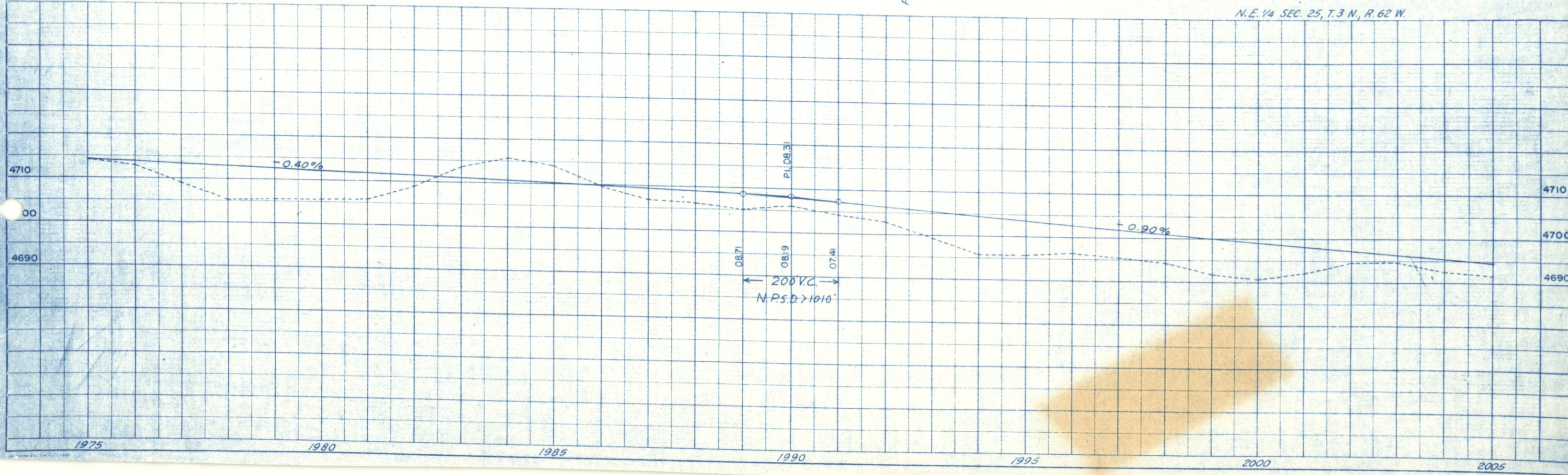
Rev. 3-5-58 F.C.M.

FED. ROAD DIV. NO.	DIST.	PROJ. NO.	SHEET NO.	TOTAL SHEETS
9	COLO.	1093-1(5)	11	

RIGHT OF WAY Rev. 1-28-58 A.A.H.
Rev. 1-14-59 C.L.D.



10A PAINTER HEREFORD CO.
P.O. BOX 6646 STOCKYARDS STA.
DENVER 16, COLO.



N.E. 1/4 SEC. 25, T.3 N., R.62 W.

N.W. 1/4 SEC. 30, T.3 N., R.61 W.

Rev. 12-28-59 par. dist. R.E.C.		Rev. 1-15-59 C.L.D.	
Rev. 3-5-58 F.C.M.		Rev. 1-28-58 A.A.H.	
FED. ROAD DIV. NO.	DIST.	PROJ. NO.	SHEET NO.
9	CCLD.	1 093-1(5)	12
			TOTAL SHEETS
			12

RIGHT OF WAY

10 STAFFORD C. PAINTER
ROGGEN, COLO.
Rev.

Point of Beginning Parcels 10 & 11
1472.8' N.0°01'W. To NE Cor. Sec. 25

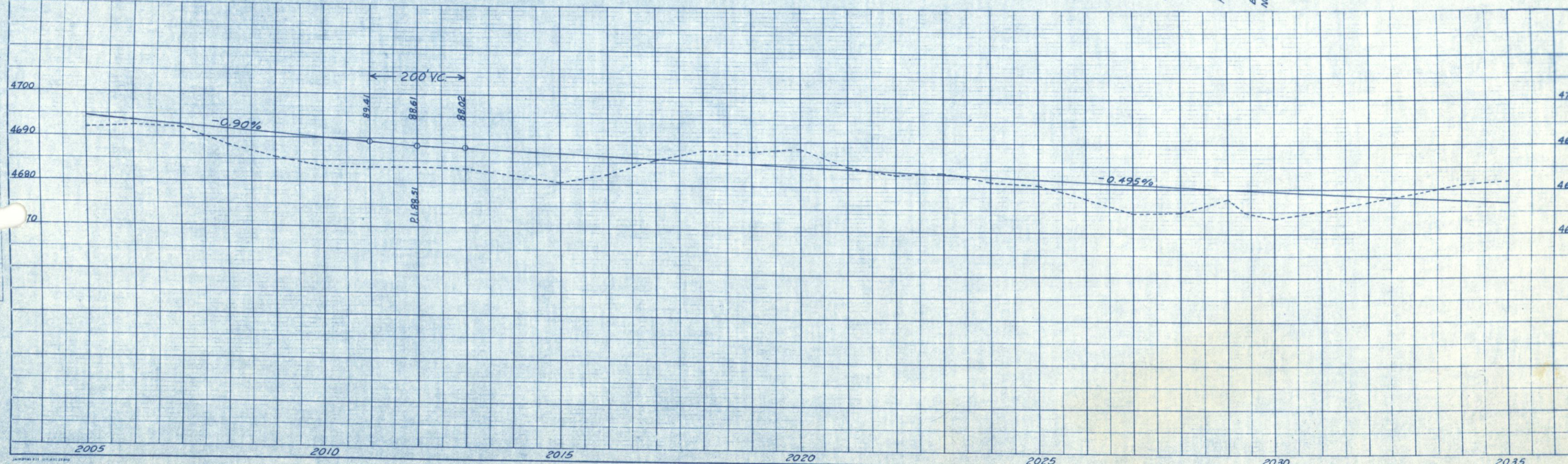
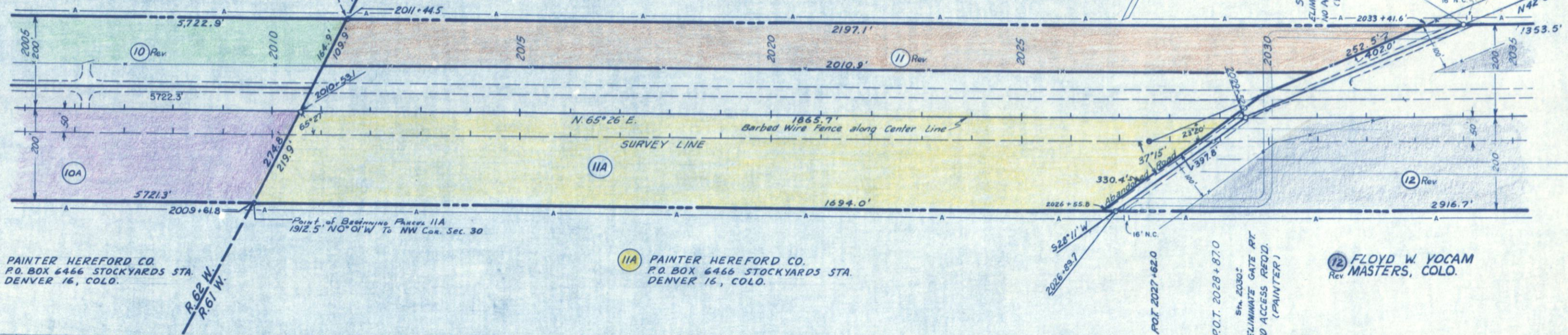
11 STAFFORD C. PAINTER
ROGGEN, COLO.
Rev.

Point of Beginning Parcel 11A
1912.5' N.0°01'W. To NW Cor. Sec. 30

10A PAINTER HEREFORD CO.
P.O. BOX 6466 STOCKYARDS STA.
DENVER 16, COLO.

11A PAINTER HEREFORD CO.
P.O. BOX 6466 STOCKYARDS STA.
DENVER 16, COLO.

12 FLOYD W. YOCAM
MASTERS, COLO.
Rev.



PLATTED AND CHECKED BY: [blank]

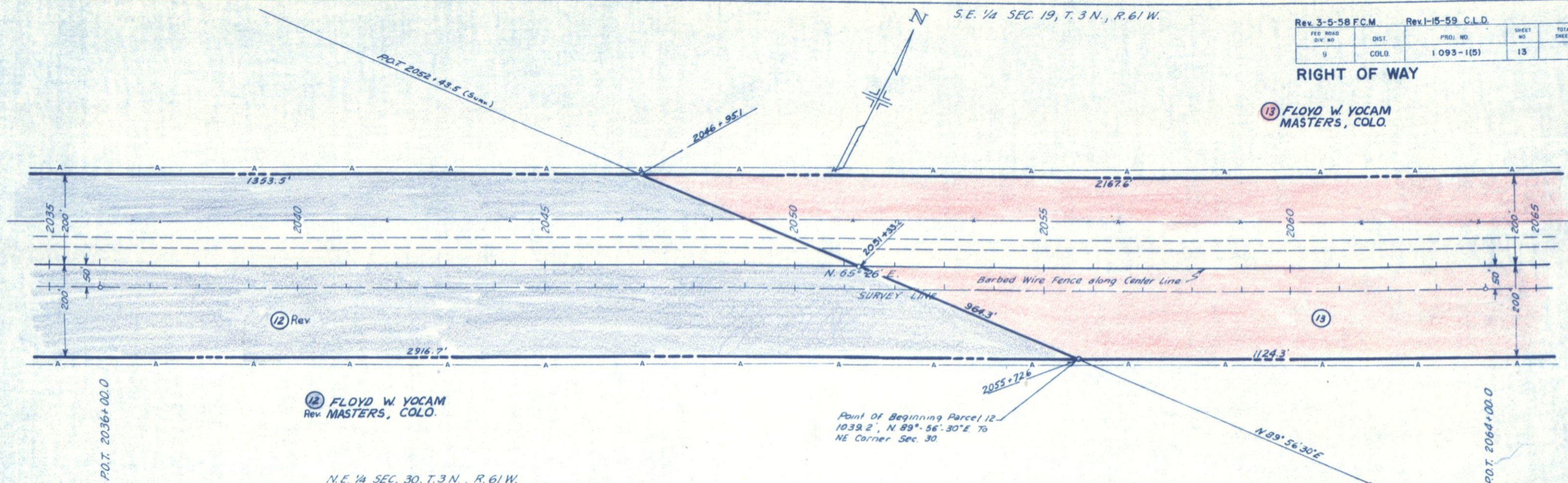
DATE: [blank]

S.E. 1/4 SEC. 19, T. 3 N., R. 61 W.

Rev. 3-5-58 F.C.M.		Rev. 1-15-59 C.L.D.	
FED. ROAD DIV. NO.	DIST.	PROJ. NO.	SHEET NO.
9	COLO.	1 093-1(5)	13
		TOTAL SHEETS	

RIGHT OF WAY

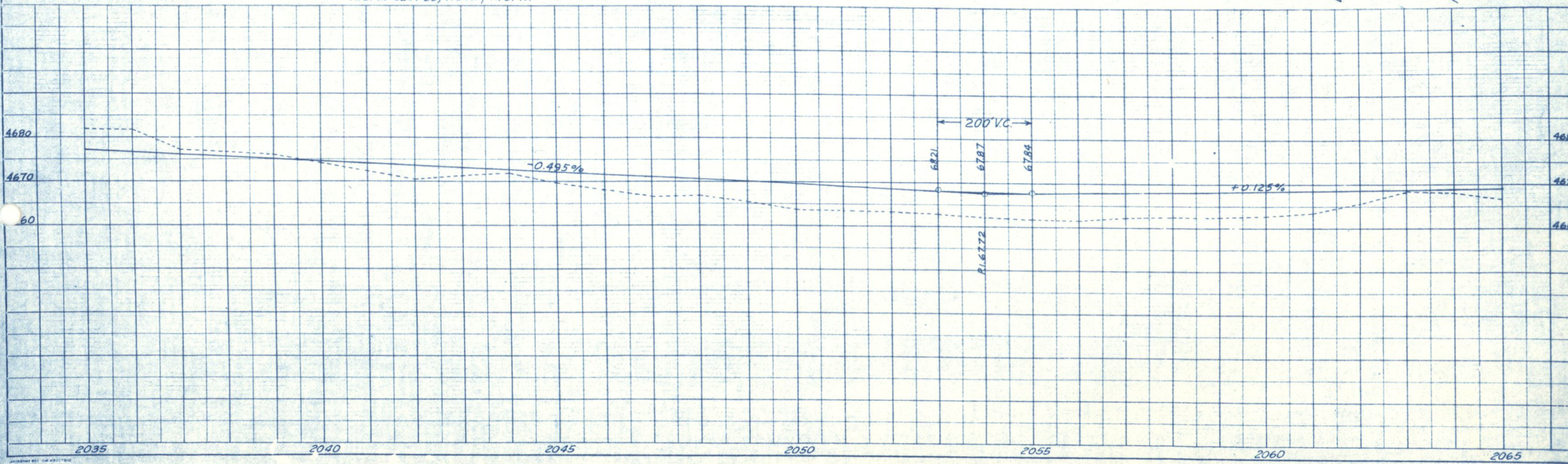
13 FLOYD W. YOCAM MASTERS, COLO.



12 FLOYD W. YOCAM Rev. MASTERS, COLO.

Point of Beginning Parcel 12 - 1039.2', N. 89°-56'.30"E To NE Corner Sec. 30.

N.E. 1/4 SEC. 30, T. 3 N., R. 61 W.



PLOTTED
 CHECKED
 IN
 DATE
 NO.

PLOTTED
 CHECKED
 IN
 DATE
 NO.

S.E. 1/4 SEC. 19, T.3 N., R.61 W.

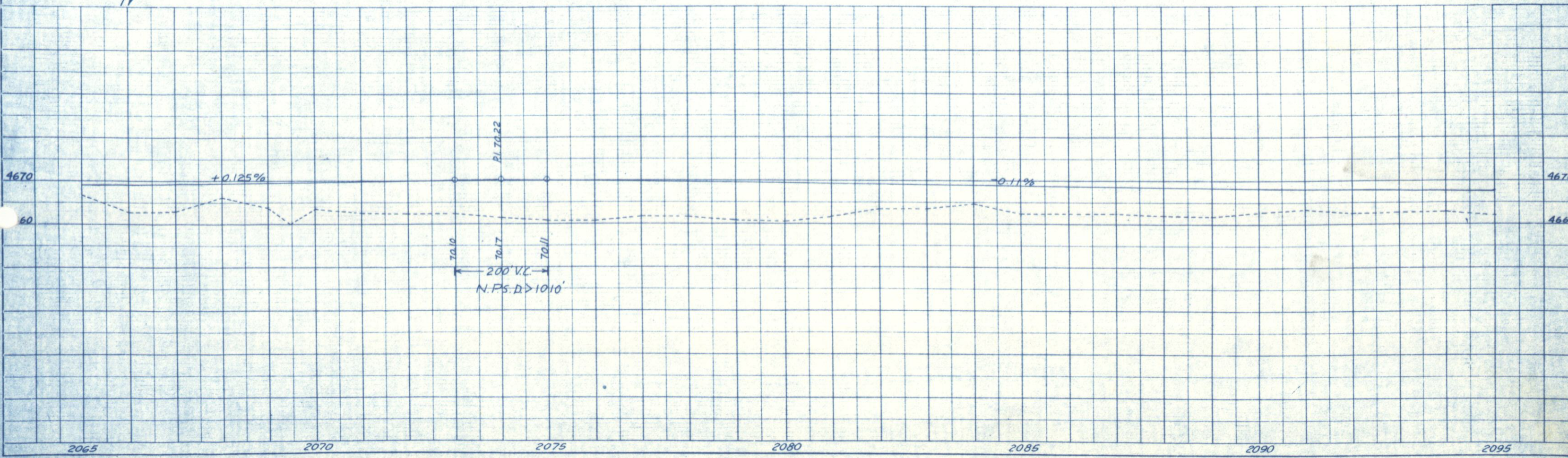
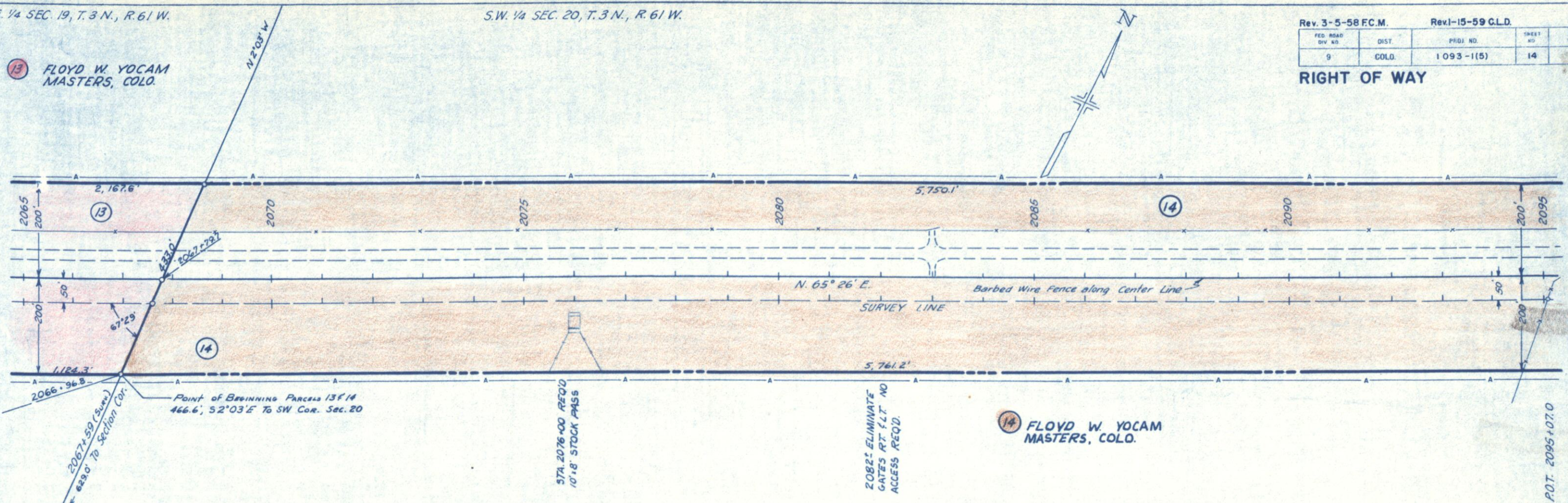
S.W. 1/4 SEC. 20, T.3 N., R.61 W.

Rev. 3-5-58 F.C.M.		Rev. 1-15-59 C.L.D.	
FED. ROAD DIV. NO.	DIST.	PROJ. NO.	SHEET NO.
9	COLO.	1 093-1(5)	14

RIGHT OF WAY

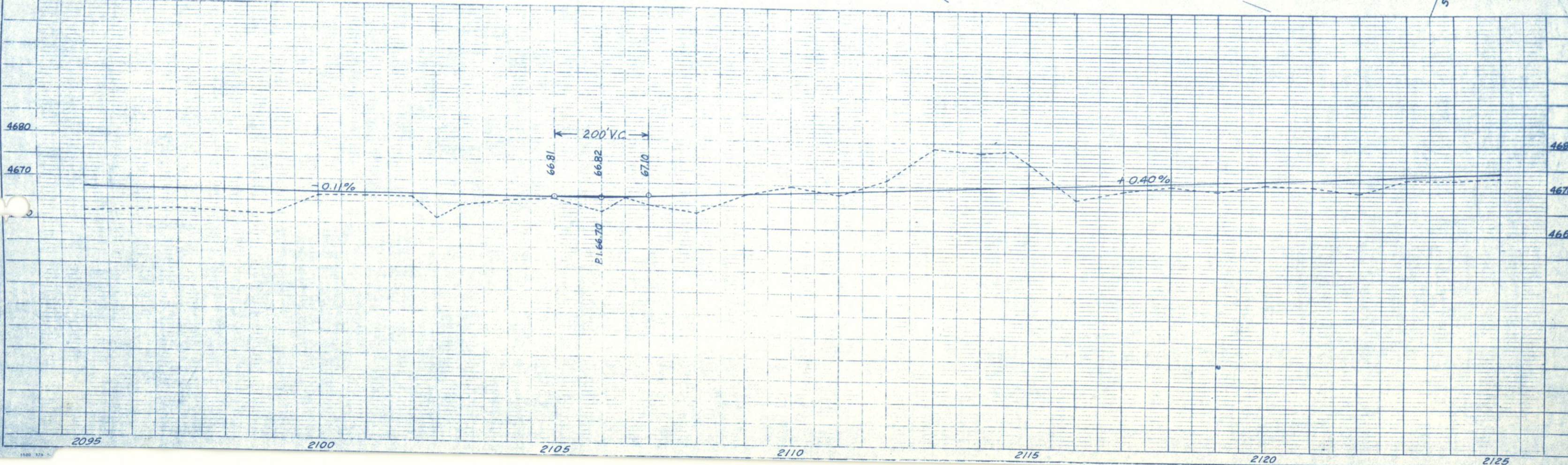
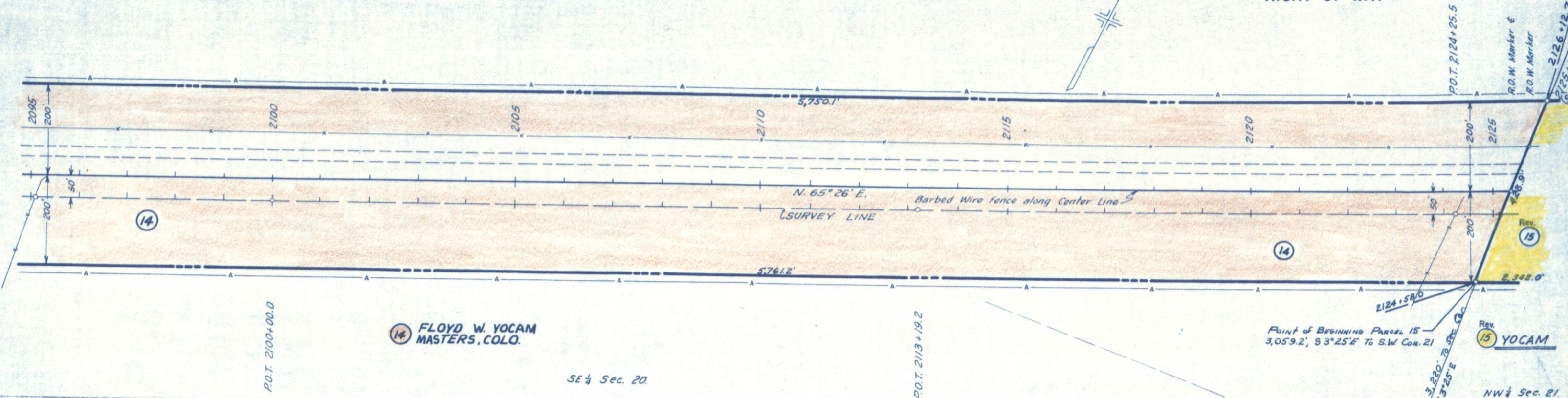
13 FLOYD W. YOCAM MASTERS, COLO.

14 FLOYD W. YOCAM MASTERS, COLO.



Rev. 3-5-58 F.C.M. Rev. 1-15-59 C.L.D.		SHEET NO.		TOTAL SHEETS
FED. ROAD DIV. NO.	DIST.	PROJ. NO.	15	15
9	COLO.	1 093-1(5)		

RIGHT OF WAY



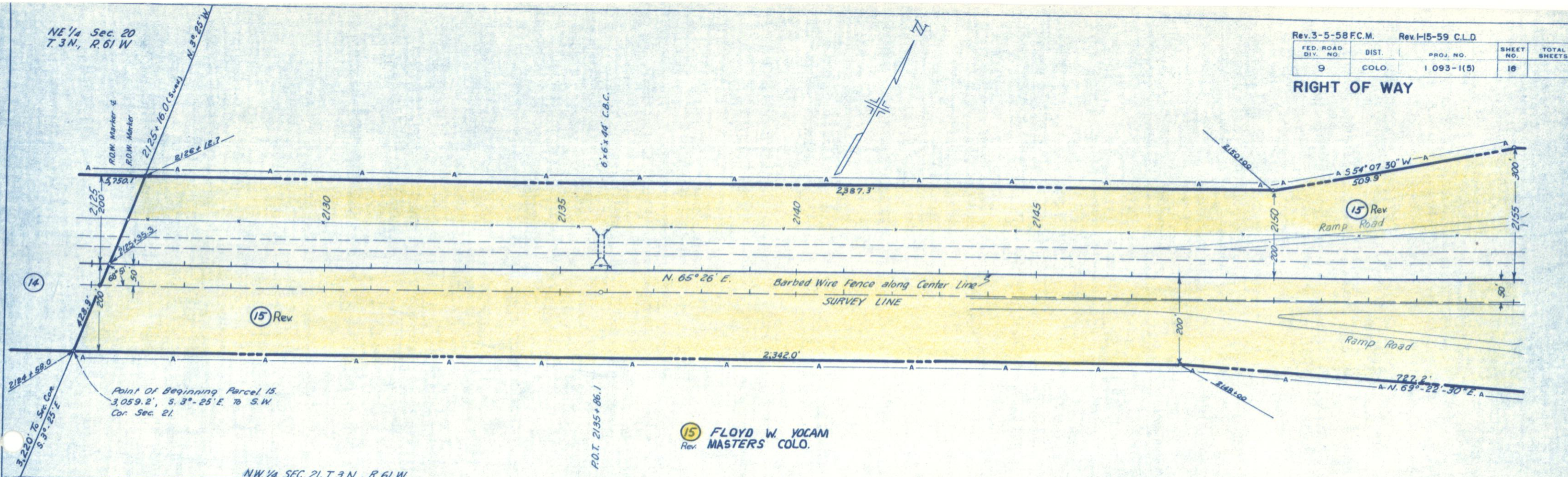
NOTE: BOOK ALIGNMENT CHECKED BY: _____

NOTE: BOOK GRADES CHECKED BY: _____

NE 1/4 Sec. 20
T. 3 N., R. 61 W

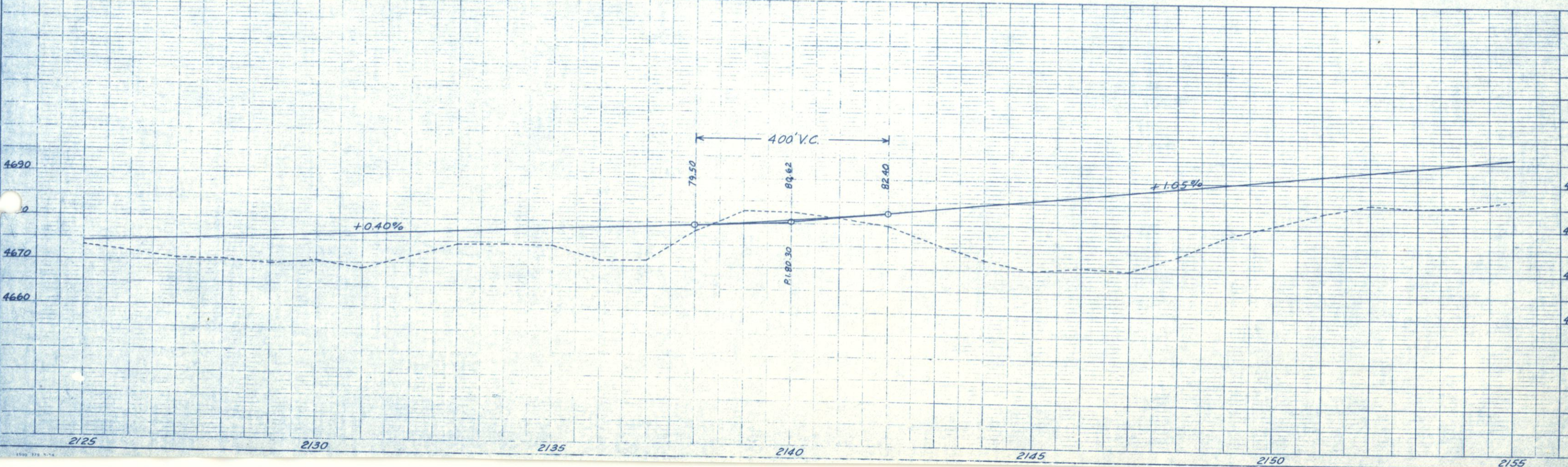
Rev. 3-5-58 F.C.M.		Rev. 1-15-59 C.L.D.	
FED. ROAD DIV. NO.	DIST.	PROJ. NO.	SHEET NO.
9	COLO.	1 093-1(5)	16
			TOTAL SHEETS
			16

RIGHT OF WAY



15 FLOYD W. YOCAM
Rev. MASTERS COLO.

NW 1/4 SEC. 21, T. 3 N., R. 61 W.



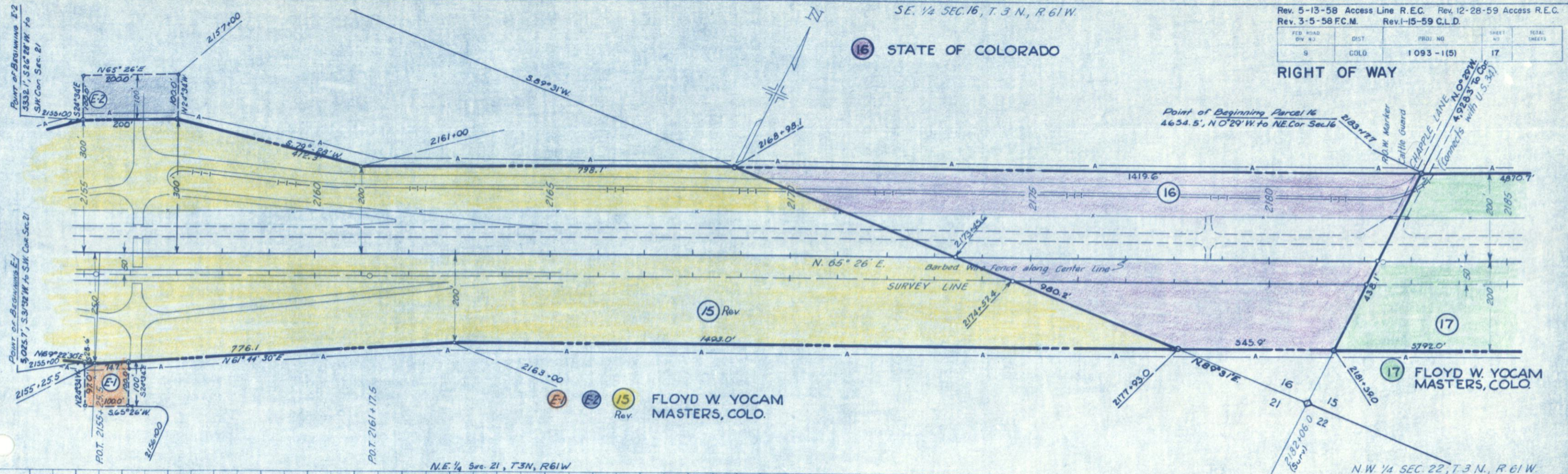
SE 1/4 SEC. 16, T. 3 N., R. 61 W.

Rev. 5-13-58 Access Line R.E.C. Rev. 12-28-59 Access R.E.C.
Rev. 3-5-58 F.C.M. Rev. 1-15-59 C.L.D.

FED. ROAD DIV. NO.	DIST.	PROJ. NO.	SHEET NO.	TOTAL SHEETS
9	COLD	1093-1(5)	17	

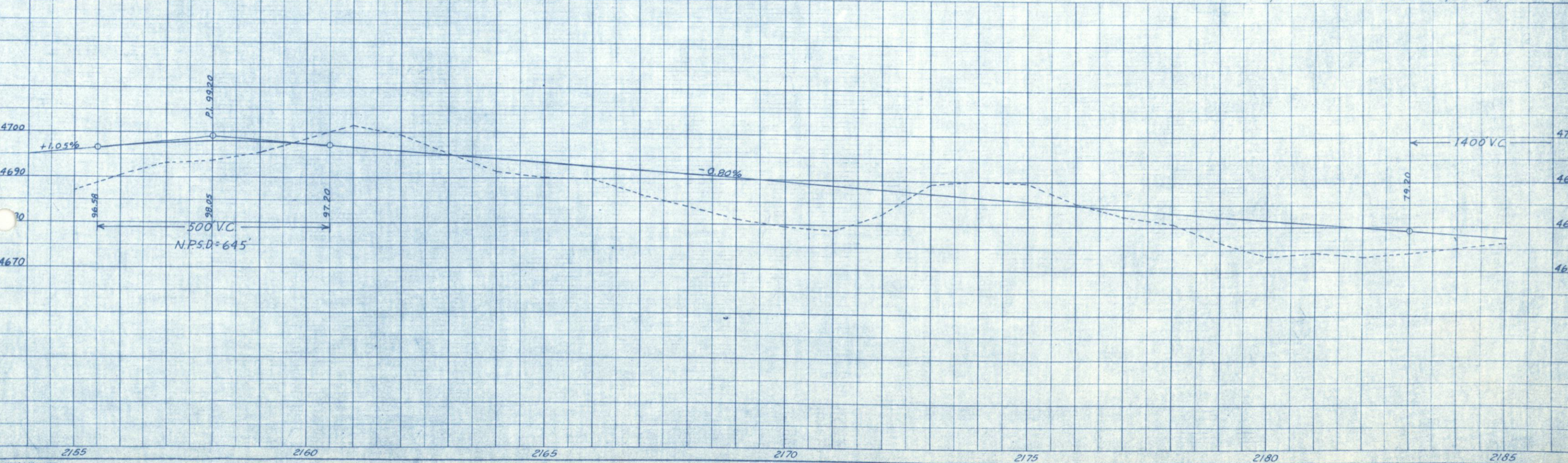
16 STATE OF COLORADO

RIGHT OF WAY



15 Rev
1493.0'
FLOYD W. YOCAM MASTERS, COLO.

17 FLOYD W. YOCAM MASTERS, COLO.



2155 2160 2165 2170 2175 2180 2185

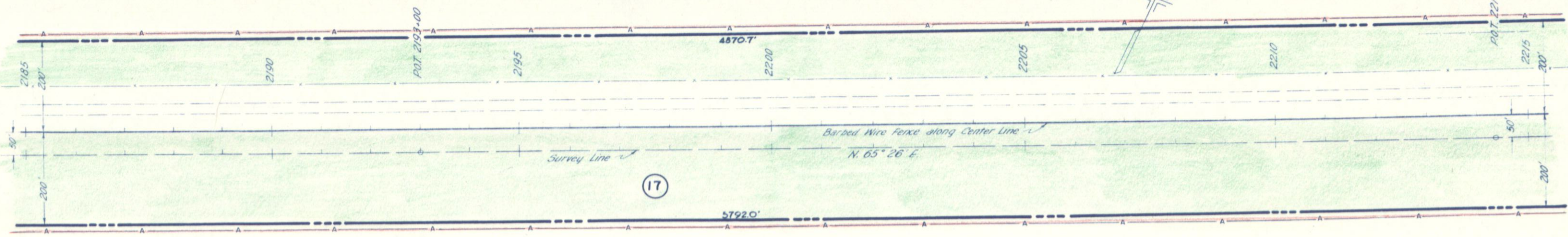
SW 1/4, Sec. 15, T. 3 N., R. 61 W.

SE 1/4, Sec. 15, T. 3 N., R. 61 W.

Rev. 1-16-57 Proj. no. R.E.C.
Rev. 3-5-58 F.C.M.

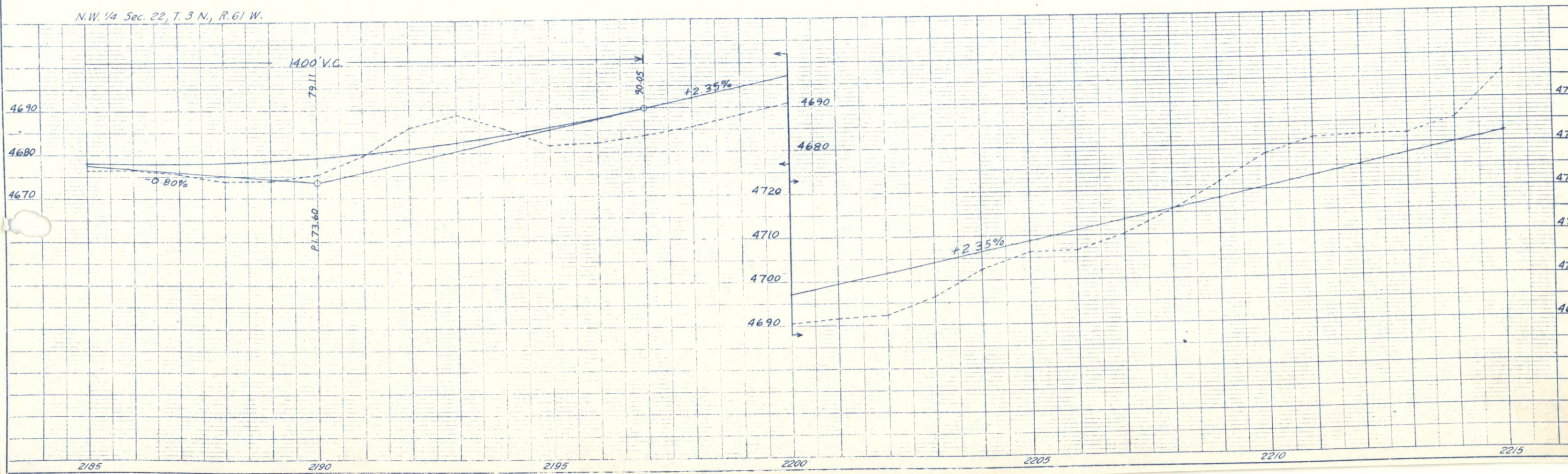
FED. ROAD DIV. NO.	DIST.	PROJ. NO.	SHEET NO.	TOTAL SHEETS
9	COLO.	1 093-1(5)	18	

RIGHT OF WAY



17 FLOYD W. YOCAM
MASTERS, COLO.

N.W. 1/4 Sec. 22, T. 3 N., R. 61 W.



SE 1/4, Sec. 15, T3N, R61W

312 to B13.1

NE 1/4, Sec. 15, T3N, R61W

RIGHT OF WAY
Rev. 12-28-59 par. dist. R.E.C.
Rev. 3-5-58 F.C.M. Rev. 1-5-59 C.L.D.

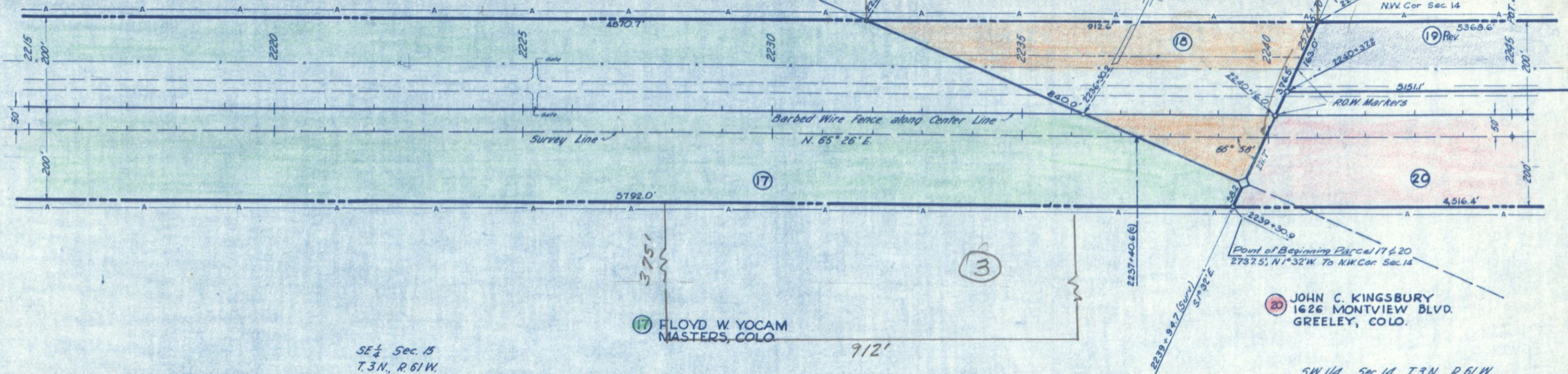
FED. ROAD DIV. NO.	DIST.	PROJ. NO.	SHEET NO.	TOTAL SHEETS
9	COLO.	1 093-1(5)	19	

18 THE STATE OF COLORADO

NW 1/4 Sec. 14
T. 3 N., R. 61 W.

Point of Beginning Parcel
18 & 19 2302.8; N1°32'W to
NW Cor Sec 14

19 Rev
PAINTER

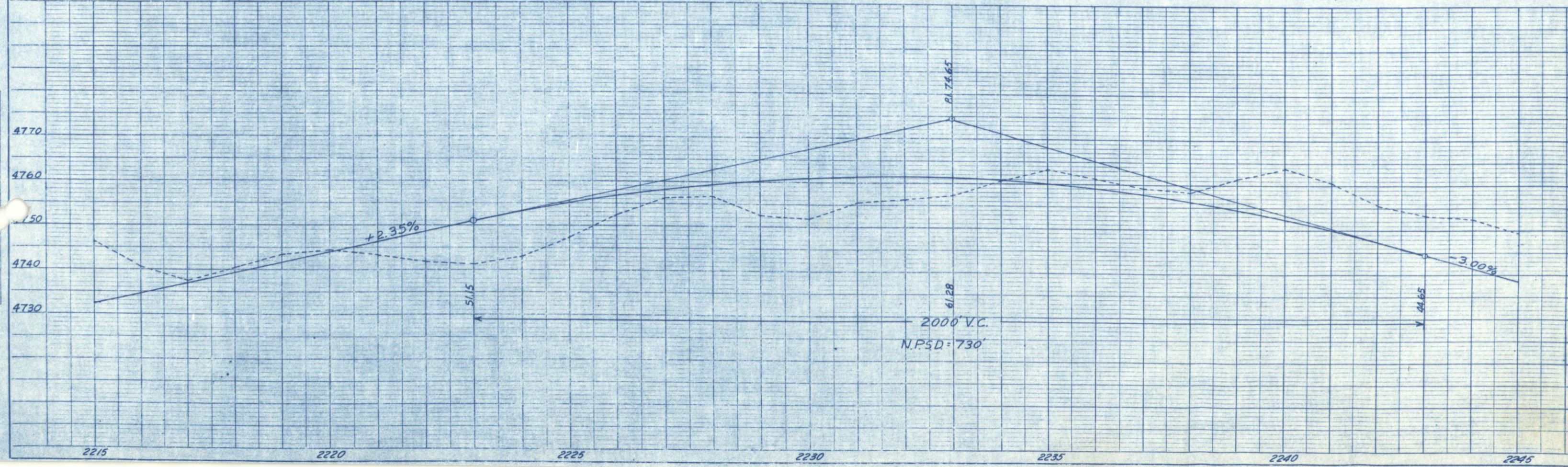


SE 1/4 Sec. 15
T. 3 N., R. 61 W.

17 FLOYD W. YOCAM
MASTERS, COLO.

20 JOHN C. KINGSBURY
1626 MONTVIEW BLVD.
GREELEY, COLO.

SW 1/4, Sec. 14, T3N, R61W



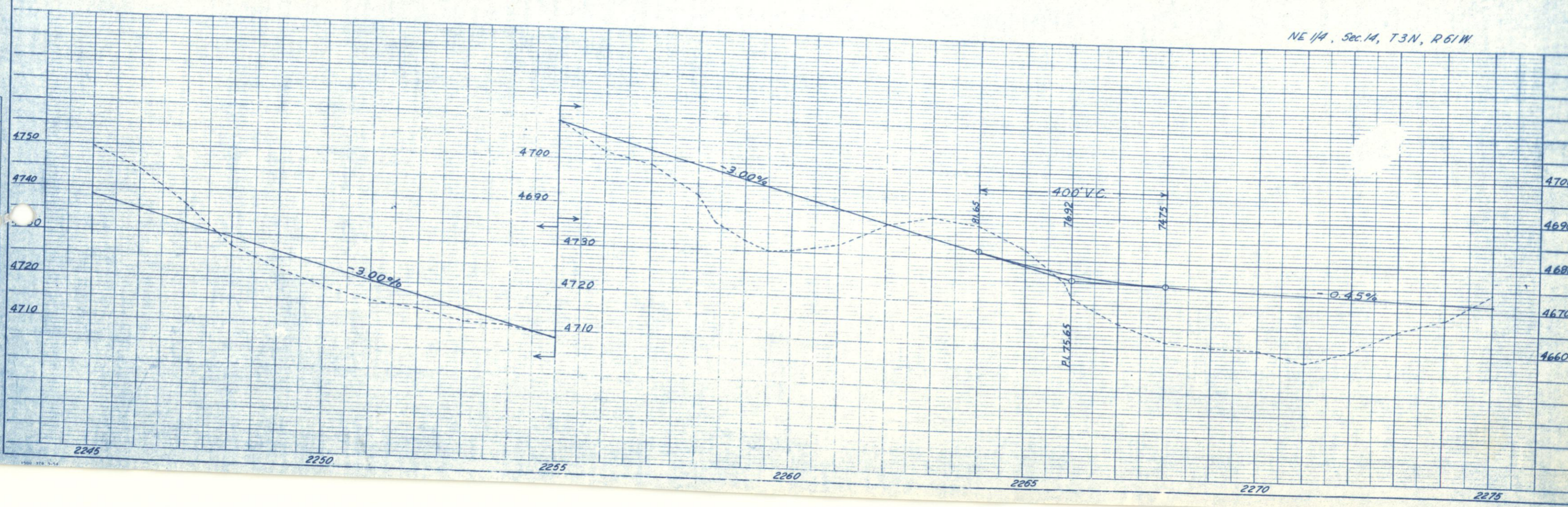
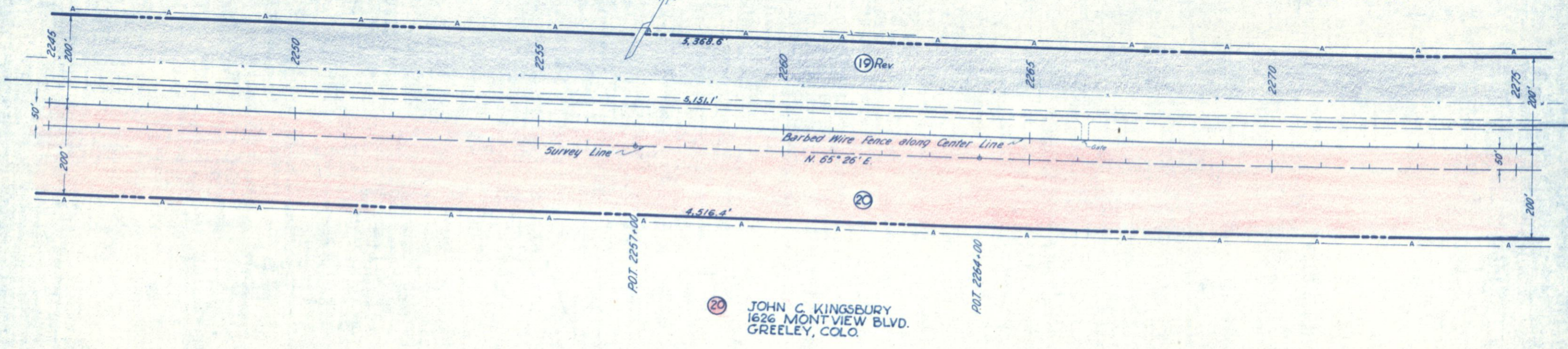
NOTE BOOK ALIGNMENT CHECKED
BY: OF WAY CHECKED
NO.

NOTE BOOK GRADES CHECKED
BY: NOTED
STRUCTURE NO.

SE 1/4, Sec. 11, T3N, R61W.
 19 Rev. STAFFORD C. PAINTER
 ROGGEN, COLO.

Rev. 3-5-58 F.C.M.		Rev. 1-15-59 C.L.D.	
FED. ROAD DIV. NO.	DIST.	PROJ. NO.	SHEET NO.
9	COLO.	1093-1(5)	20

RIGHT OF WAY



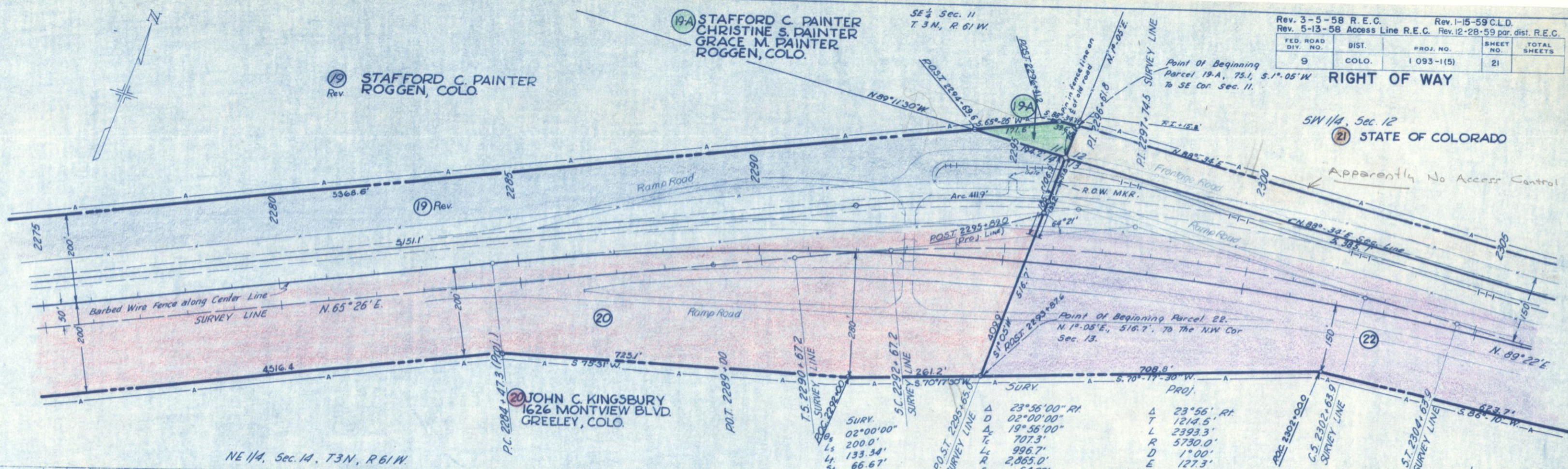
Rev. 3-5-58 R.E.C.		Rev. 1-15-59 C.L.D.	
Rev. 5-13-58 Access Line R.E.C.		Rev. 12-28-59 par. dist. R.E.C.	
FED. ROAD DIV. NO.	DIST.	PROJ. NO.	SHEET NO.
9	COLO.	1 093-1(5)	21
			TOTAL SHEETS
			21



19-A STAFFORD C. PAINTER
CHRISTINE S. PAINTER
GRACE M. PAINTER
ROGGEN, COLO.

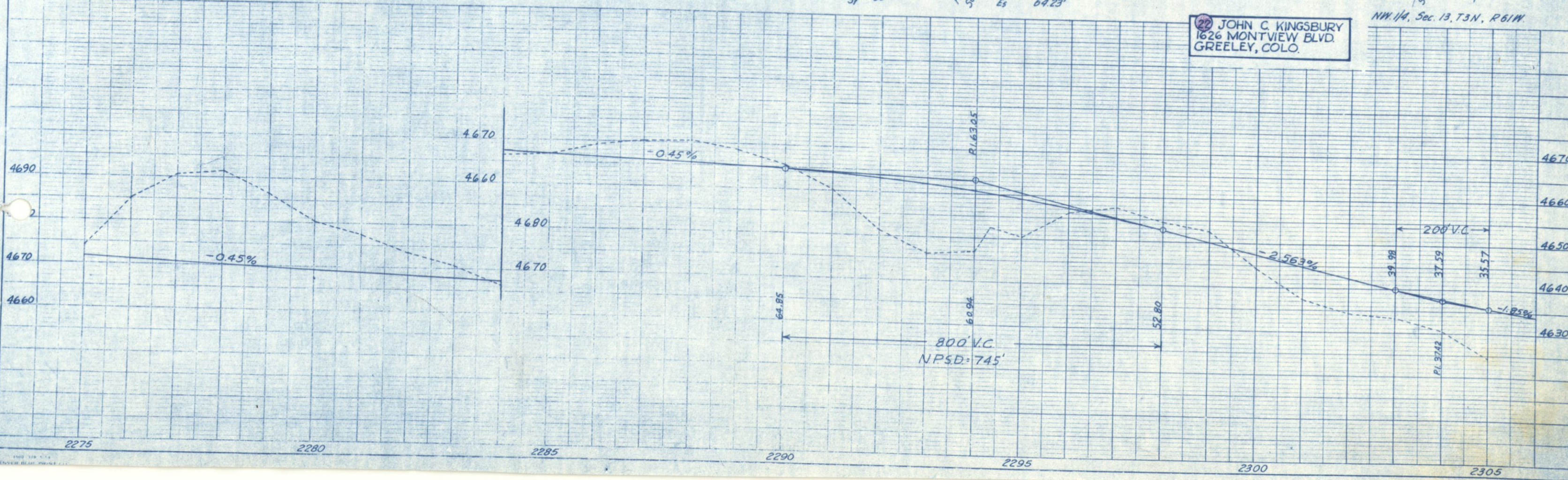
19 Rev. STAFFORD C. PAINTER
ROGGEN, COLO.

SW 1/4, Sec. 12
21 STATE OF COLORADO



20 JOHN C. KINGSBURY
1626 MONTVIEW BLVD.
GREELEY, COLO.

22 JOHN C. KINGSBURY
1626 MONTVIEW BLVD.
GREELEY, COLO.



NOTES:
 1. PLACEMENT CHECKED.
 2. BY AIR CHECKED.
 NO.

NOTES:
 1. MA FACTORY
 STRUCTURE NO.
 NO.

SW 1/4, Sec. 12, T3N, R.61W.

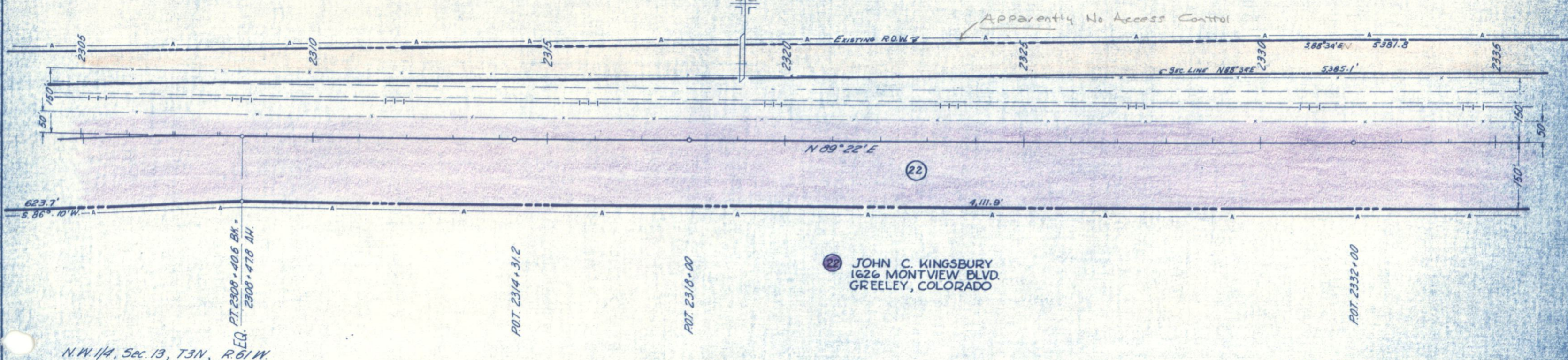
S.E. 1/4, Sec. 12

Rev. 3-5-58 R.E.C.
Rev. 5-13-58 Access Line R.E.C.

FED. ROAD DIV. NO.	DIST.	PROJ. NO.	SHEET NO.	TOTAL SHEETS
9	COLO.	1093-1(5)	22	

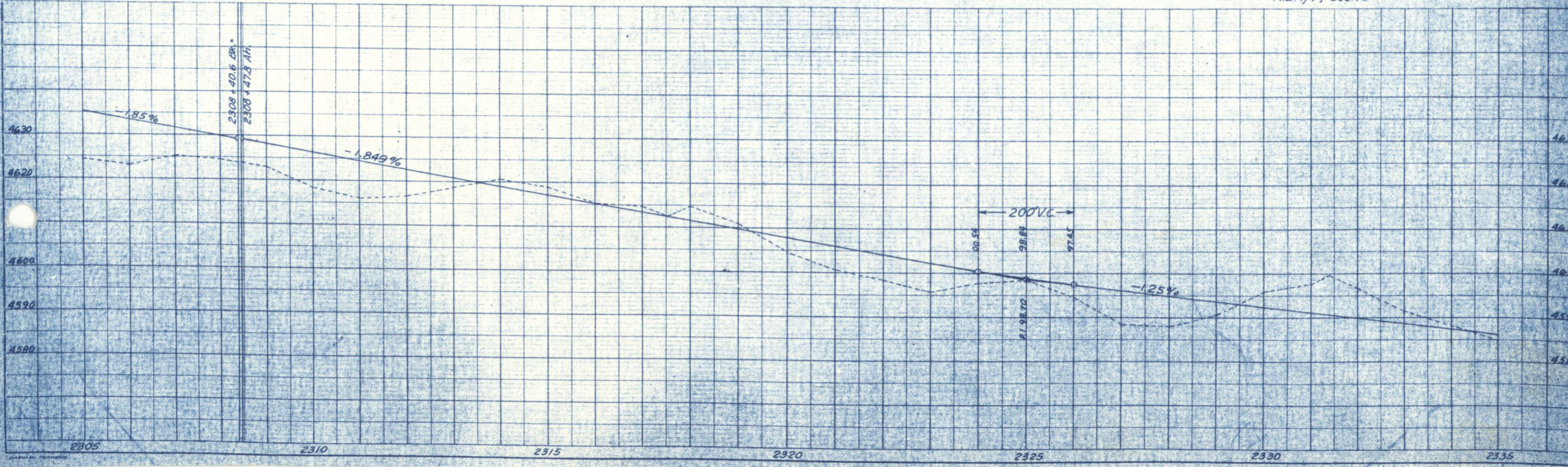
RIGHT OF WAY

(21) STATE OF COLORADO



N.W. 1/4, Sec. 13, T3N, R.61W.

N.E. 1/4, Sec. 13



S.E. 1/4 SEC. 12, T. 3 N., R. 61 W.

S.W. 1/4 SEC. 7, T. 3 N., R. 60 W.

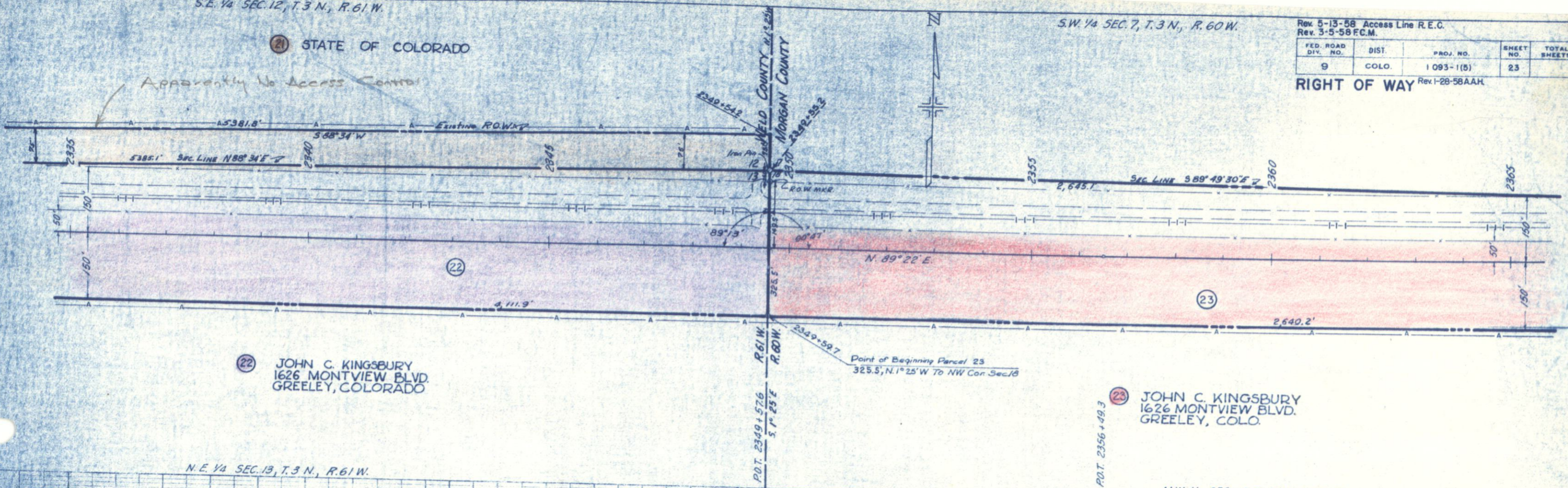
STATE OF COLORADO

Rev. 5-13-58 Access Line R.E.C.
Rev. 3-5-58 F.C.M.

FED. ROAD DIV. NO.	DIST.	PROJ. NO.	SHEET NO.	TOTAL SHEETS
9	COLO.	1093-1(5)	23	

RIGHT OF WAY Rev. 1-28-58AAH

Apparently No Access Control

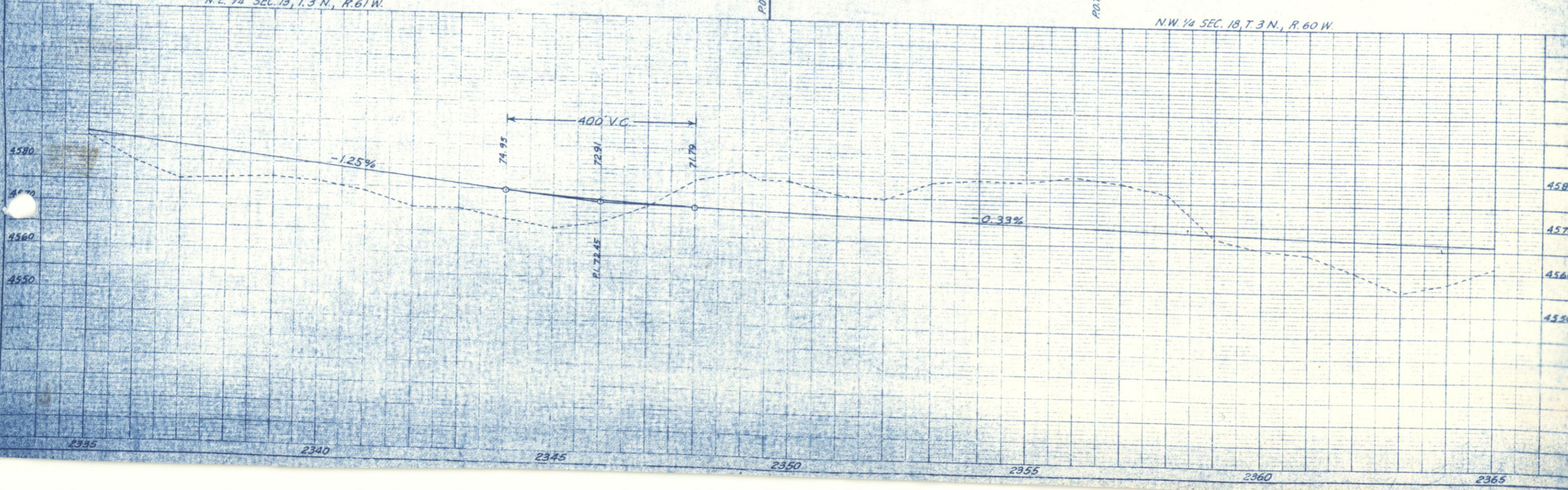


JOHN C. KINGSBURY
1626 MONTVIEW BLVD.
GREELEY, COLORADO

JOHN C. KINGSBURY
1626 MONTVIEW BLVD.
GREELEY, COLO.

N.E. 1/4 SEC. 13, T. 3 N., R. 61 W.

N.W. 1/4 SEC. 18, T. 3 N., R. 60 W.

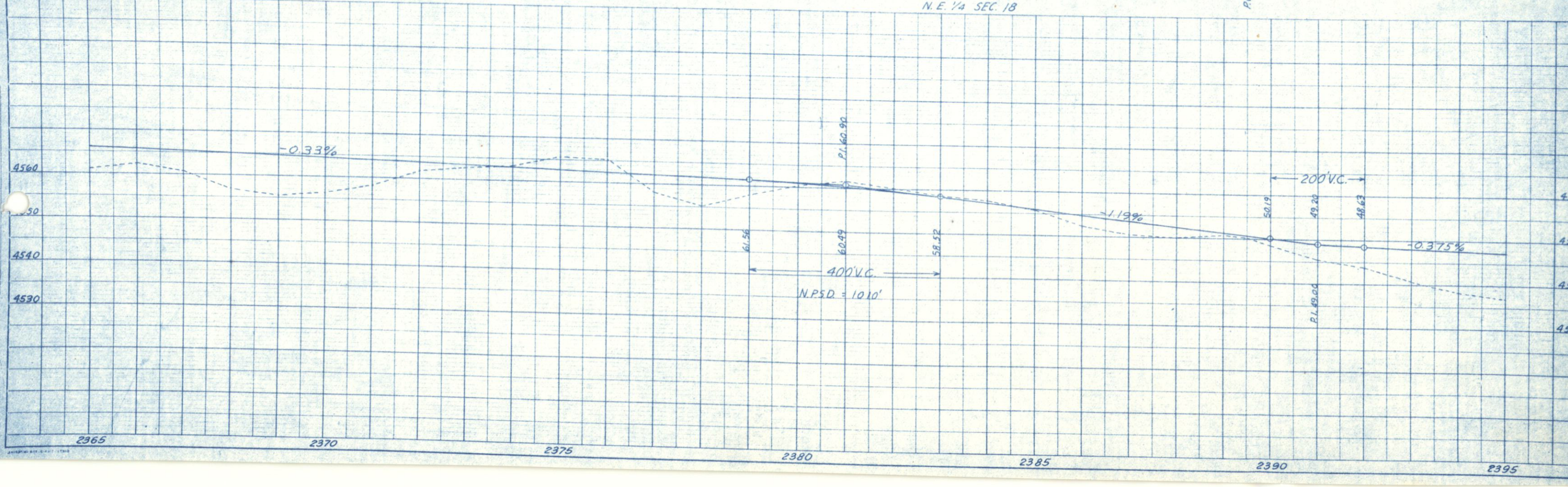
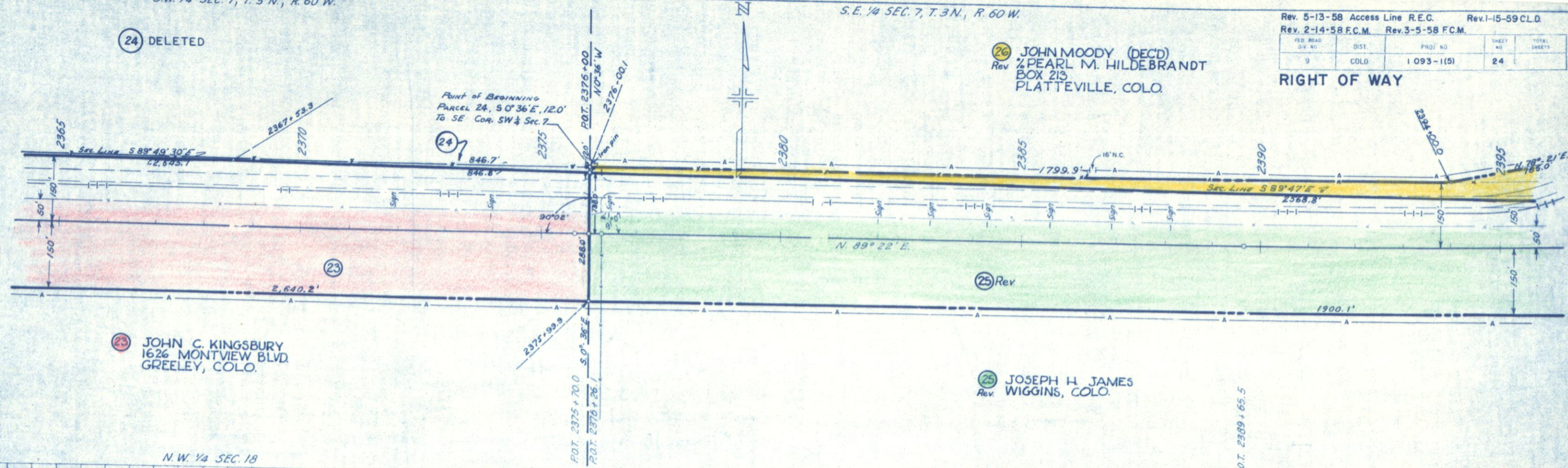


24 DELETED

26 JOHN MOODY (DEC'D)
Rev. 1/2 PEARL M. HILDEBRANDT
BOX 213
PLATTEVILLE, COLO.

RIGHT OF WAY

FED. ROAD DIV. NO.	DIST.	PROJ. NO.	SHEET NO.	TOTAL SHEETS
9	COLD	1093-1(5)	24	



S.E. 1/4 SEC. 7, T. 3 N., R. 60 W.

S.W. 1/4 SEC. 8, T. 3 N., R. 60 W.

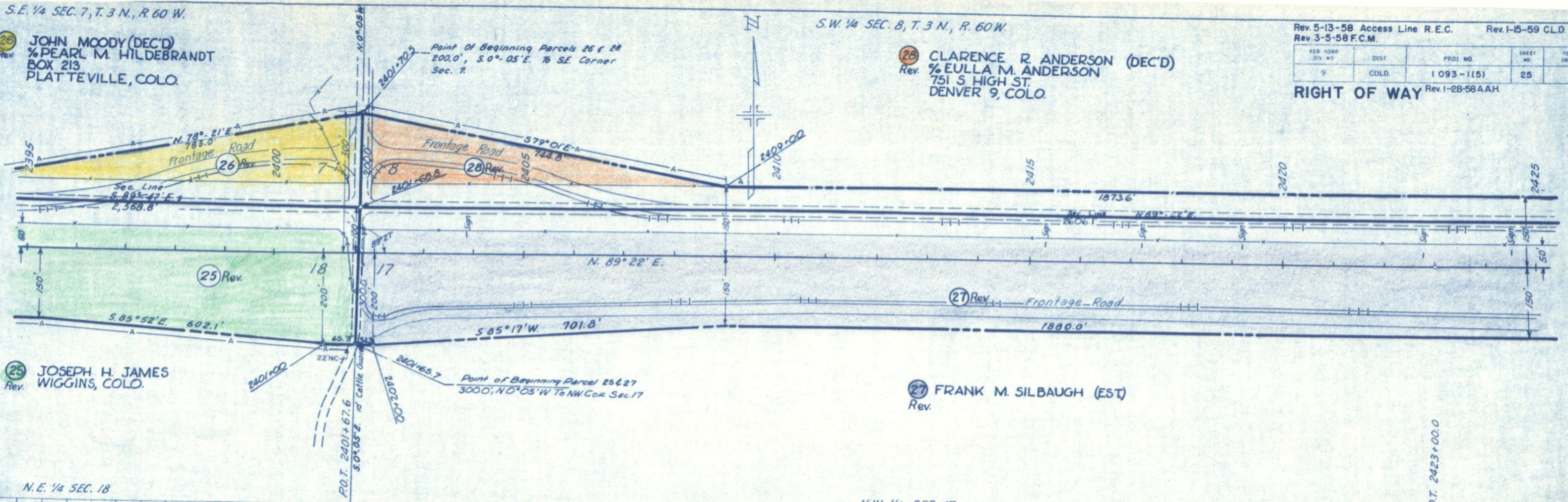
Rev. 5-13-58 Access Line R.E.C. Rev. I-15-59 CLD
Rev. 3-5-58 F.C.M.

26 Rev. JOHN MOODY (DEC'D)
1/2 PEARL M. HILDEBRANDT
BOX 213
PLATTEVILLE, COLO.

28 Rev. CLARENCE R. ANDERSON (DEC'D)
1/2 EULLA M. ANDERSON
751 S HIGH ST.
DENVER 9, COLO.

FED. ROAD DIV. NO.	DIST.	PROJ. NO.	SHEET NO.	TOTAL SHEETS
9	COLO.	1 093-1(5)	25	

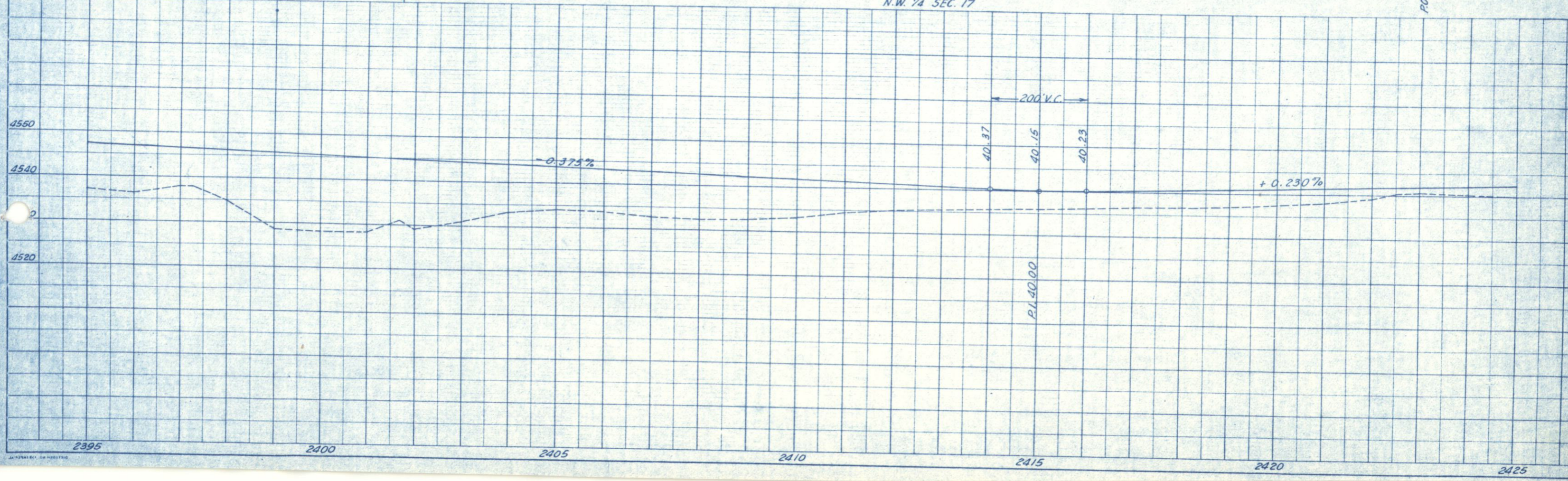
RIGHT OF WAY Rev. I-28-58AAH



N.E. 1/4 SEC. 18

N.W. 1/4 SEC. 17

P.O.T. 2423+00.0



PLOTTED
ALIGNMENT CHECKED
BY SP. WAY CHECKED

GRADES CHECKED
BY SP. WAY CHECKED
STRUCTURE WITHIN CHECKED

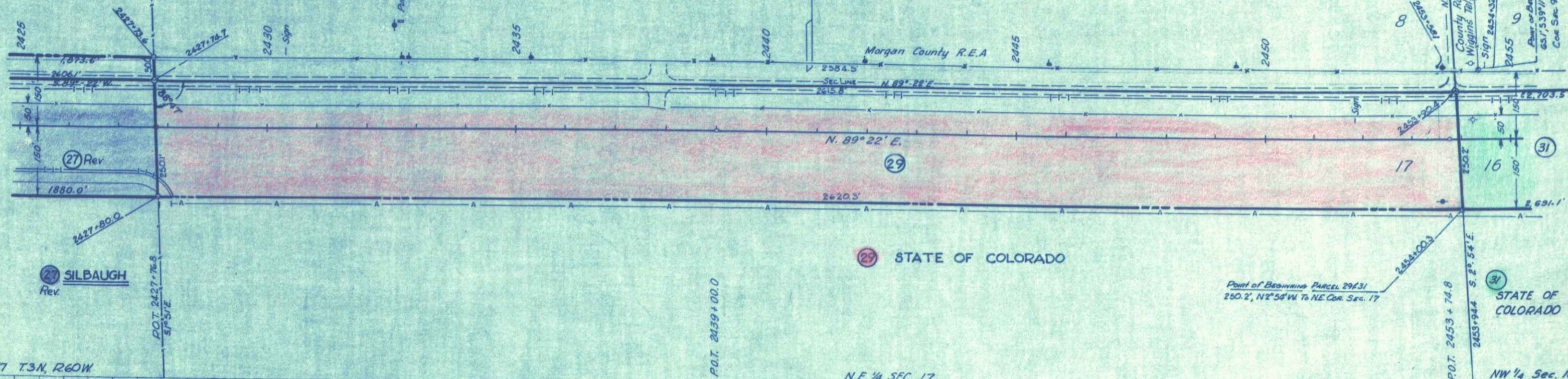
SW⁴ SEC. 8 T.3N, R.60W

S.E. 1/4 SEC. 8, T.3 N., R.60 W.

Rev. 5-13-58 Access Line R.E.C. Rev. 1-15-59 C.L.D.
Rev. 2-14-58 F.C.M. Rev. 3-5-58 F.C.M. Rev. 12-28-59 name R.E.C.

FED. ROAD DIV. NO.	DIST.	PROJ. NO.	SHEET NO.	TOTAL SHEETS
9	COLO.	1 093-1(5)	26	

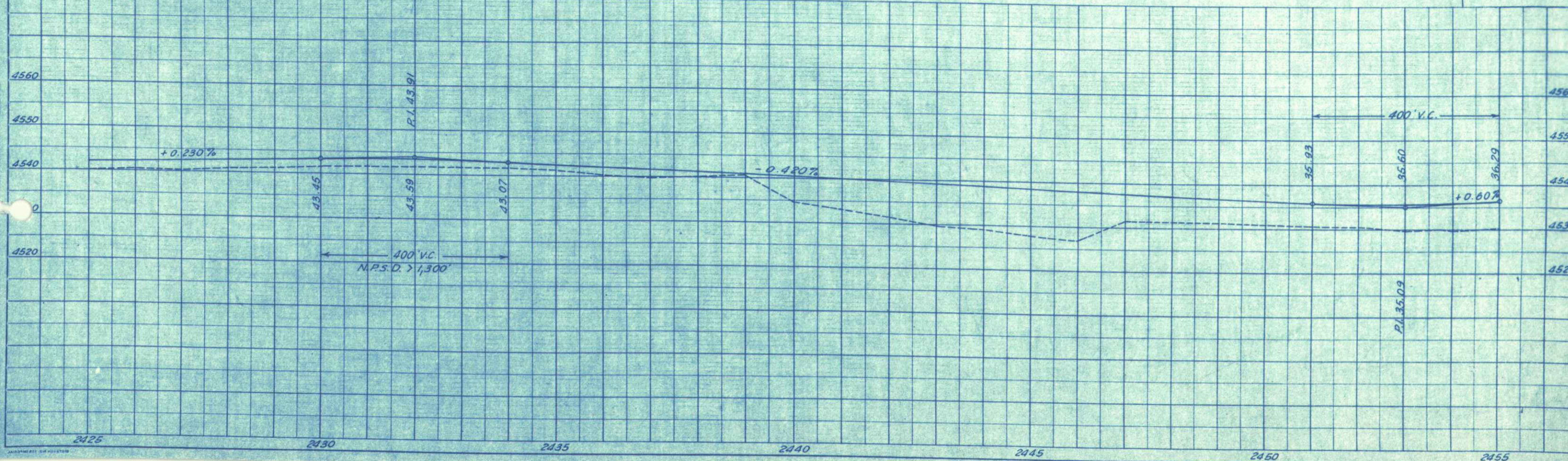
RIGHT OF WAY



NW⁴ SEC. 17 T.3N, R.60W

N.E. 1/4 SEC. 17

NW 1/4 Sec. 16



NOTE: WORK RECHECKED BY: DATE: CHECKED BY: DATE:

DATE CHECKED BY: DATE: CHECKED BY: DATE:

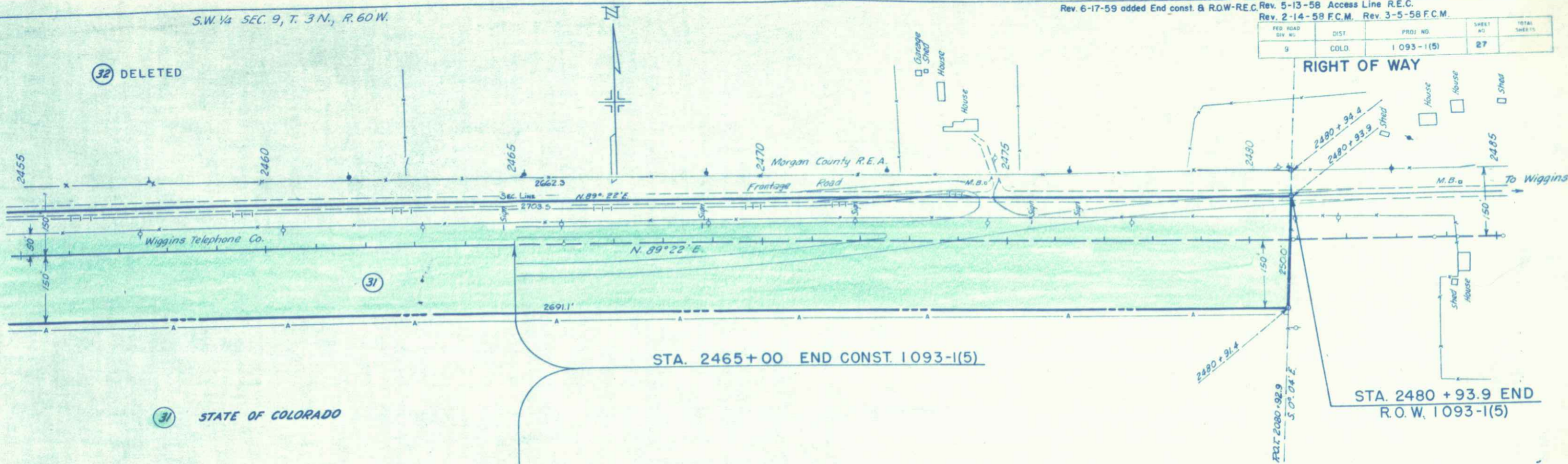
DATE CHECKED BY: DATE: CHECKED BY: DATE:

S.W. 1/4 SEC. 9, T. 3 N., R. 60 W.

Rev. 6-17-59 added End const. & R.O.W.-R.E.C. Rev. 5-13-58 Access Line R.E.C.
Rev. 2-14-58 F.C.M. Rev. 3-5-58 F.C.M.

FED. ROAD DIV. NO.	DIST.	PROJ. NO.	SHEET NO.	TOTAL SHEETS
9	COLO.	1093-1(5)	27	

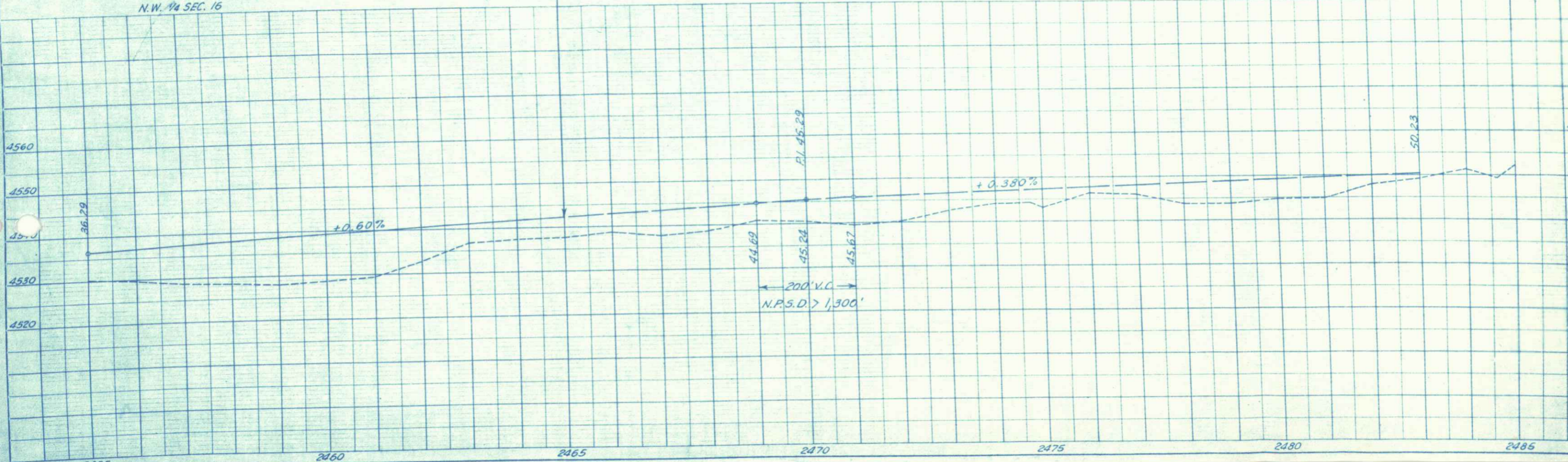
32 DELETED



31 STATE OF COLORADO

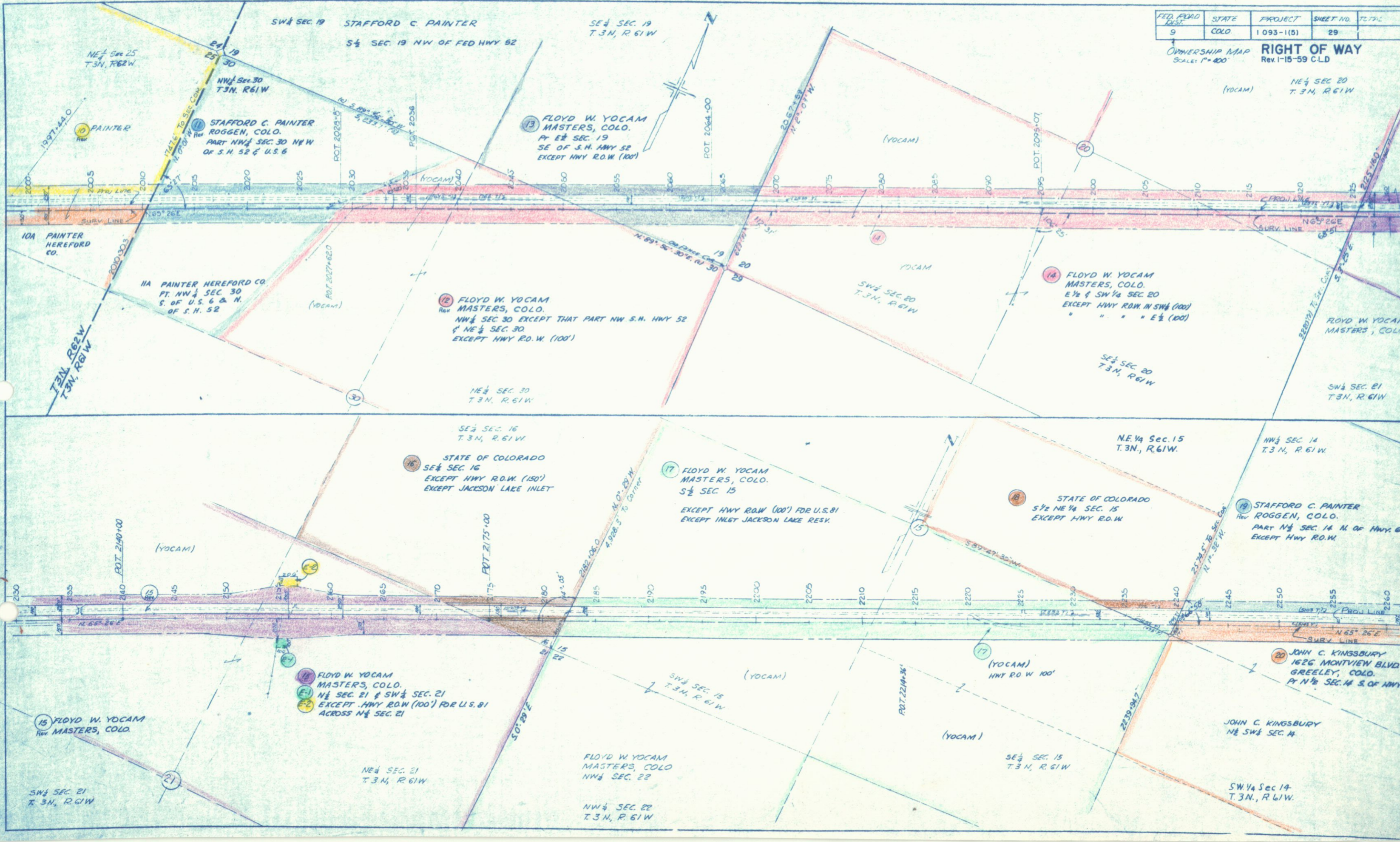
N.W. 1/4 SEC. 16

NE 1/4 Section 16, T. 3 N., R. 60 W.



FED. ROAD DIST.	STATE	PROJECT	SHEET NO.	TOTAL
9	COLO.	1 093-1(5)	29	

OWNERSHIP MAP
SCALE: 1" = 400'
RIGHT OF WAY
Rev. 1-15-59 C.L.D.



SW 1/4 SEC. 19 STAFFORD C. PAINTER
S 1/2 SEC. 19 NW OF FED HWY 52
SE 1/4 SEC. 19 T. 3 N., R. 61 W

STAFFORD C. PAINTER
ROGGEN, COLO.
PART NW 1/4 SEC. 30 NW 1/4
OF S. H. 52 & U.S. 6

13 FLOYD W. YOCAM
MASTERS, COLO.
PT. E 1/2 SEC. 19
SE OF S. H. HWY 52
EXCEPT HWY R.O.W. (100')

12 FLOYD W. YOCAM
MASTERS, COLO.
NW 1/4 SEC. 30 EXCEPT THAT PART NW S. H. HWY 52
& NE 1/4 SEC. 30
EXCEPT HWY R.O.W. (100')

14 FLOYD W. YOCAM
MASTERS, COLO.
E 1/2 & SW 1/4 SEC. 20
EXCEPT HWY R.O.W. IN SW 1/4 (100')
" " " " E 1/2 (100')

16 STATE OF COLORADO
SE 1/4 SEC. 16
EXCEPT HWY R.O.W. (150')
EXCEPT JACKSON LAKE INLET

17 FLOYD W. YOCAM
MASTERS, COLO.
S 1/2 SEC. 15
EXCEPT HWY R.O.W. (100') FOR U.S. 81
EXCEPT INLET JACKSON LAKE RESH.

18 STATE OF COLORADO
S 1/2 NE 1/4 SEC. 15
EXCEPT HWY R.O.W.

19 STAFFORD C. PAINTER
ROGGEN, COLO.
PART N 1/2 SEC. 14 N. OF HWY. 6
EXCEPT HWY R.O.W.

15 FLOYD W. YOCAM
MASTERS, COLO.
N 1/2 SEC. 21 & SW 1/4 SEC. 21
EXCEPT HWY R.O.W. (100') FOR U.S. 81
ACROSS N 1/2 SEC. 21

20 JOHN C. KINGSBURY
1626 MONTVIEW BLVD.
GREELEY, COLO.
PT. N 1/2 SEC. 14 S. OF HWY. 6

15 FLOYD W. YOCAM
MASTERS, COLO.

NE 1/4 SEC. 21
T. 3 N., R. 61 W

FLOYD W. YOCAM
MASTERS, COLO
NW 1/4 SEC. 22

NW 1/4 SEC. 22
T. 3 N., R. 61 W

SE 1/4 SEC. 15
T. 3 N., R. 61 W

SW 1/4 Sec 14
T. 3 N., R. 61 W.

SE 1/4 SEC 11
T3N, R61W.

SW 1/4 SEC 12

SE 1/4 SEC 12
T3N, R. 61W.

RIGHT OF WAY

Rev. 2-14-58 F.C.M.
Rev. 1-15-59 C.L.D.
SW 1/4 SEC 7
T.3N., R. 60W.

FED. ROAD DIST.	STATE	PROJECT	SHEET NO.	TOTAL
9	COLO.	1 093-1(5)	30	

OWNERSHIP MAP
SCALE: 1" = 400'
Rev. 6-17-59 R.E.C.
Rev. 12-28-59 R.E.C.

SE 1/4 SEC 7
T3N, R60W

26 JOHN MOODY (DEC'D.)
Rev. 1/2 PEARL M. HILDEBRANDT
BOX 213, PLATTEVILLE, COLO.
SE 1/4 SEC. 7
EXCEPT STRIP FOR
HWY, 12' WIDE ON W. END,
60' WIDE ON E. END.

24 DELETED

LOTS 3&4 & E 1/2 SW 1/4 SEC. 7 (SW 1/4)

18 STAFFORD C. PAINTER
CHRISTINE S. PAINTER &
GRACE M. PAINTER
ROGGEN, COLO.
SE 1/4 SEC. 11

21 STATE OF COLORADO
S 1/2 S 1/2 SEC. 12
EXCEPT STRIP FOR HWY 75' OFF S. SIDE SEC. 12



19 STAFFORD C. PAINTER
ROGGEN, COLO.
PT. N 1/2 SEC. 14 N. OF HWY NO. 6
EXCEPT HWY R.O.W.

22 JOHN C. KINGSBURY
1626 MONTVIEW BLVD
GREELEY, COLO.
N 1/2 N 1/2 SEC. 13
EXCEPT INLET TO
JACKSON LAKE
EXCEPT HWY R.O.W.

20 JOHN C. KINGSBURY
1626 MONTVIEW BLVD GREELEY, COLO.
PT N 1/2 SEC. 14 S. OF HWY. 6
EXCEPT HWY. R.O.W.

23 JOHN C. KINGSBURY
1626 MONTVIEW BLVD
GREELEY, COLO.
E 1/2 NW 1/4 & LOTS 1 & 2 SEC. 18 (NW 1/4)
EXCEPT STRIP FOR HWY
100' W END, 88' E. END

25 JOSEPH H. JAMES
Rev. WIGGINS, COLO.
NE 1/4 SEC. 18
EXCEPT STRIP FOR HWY 88' WIDE
ON W. END, 50' WIDE ON E. END

NW 1/4 SEC 18
T.3N., R. 60W.

NE 1/4 SEC 18
T.3N, R60W

SE 1/4 SEC 7
T3N, R60W.

SW 1/4 SEC 8

SE 1/4 SEC 8

SW 1/4 SEC 9

SE 1/4 SEC. 9
T.3N. R.60W.

SW 1/4 SEC. 10
T.3N, R. 60W

JOHN MOODY (DEC'D.)
PEARL M. HILDEBRANDT
BOX 213
PLATTEVILLE, COLO.
E 1/4 SEC. 7

28 CLARENCE R. ANDERSON (DEC'D.)
Rev. 1/2 EULLA M. ANDERSON
751 S. HIGH ST.
DENVER 9, COLO.
SW 1/4 SEC. 8
EXCEPT STRIP FOR HWY
50' WIDE ALONG S. SIDE

30 DELETED

32 DELETED

JOSEPH H. JAMES
WIGGINS, COLO.
NE 1/4 SEC. 18

27 FRANK M. SILBAUGH (ESTATE)
Rev.
NW 1/4 SEC. 17
EXCEPT STRIP FOR HWY
50' WIDE ALONG N. SIDE

29 STATE OF COLORADO
NE 1/4 SEC. 17
EXCEPT STRIP FOR HWY
50' WIDE ALONG N. SIDE

31 STATE OF COLORADO
NW 1/4 SEC. 16
EXCEPT STRIP FOR HWY
50' WIDE ALONG N. SIDE

DAVID G. NEB & DORIS LUCILLE NEB
WIGGINS, COLO.
PT. E 1/2 SEC 16 N OF C.B. & Q. RR. R.O.W.
EXCEPT PARCEL IN SE 1/4 SEC. 16

NE 1/4 SEC 16
T3N, R60W

NW 1/4 SEC 17

NE 1/4 SEC. 17

NW 1/4 SEC. 16

NE 1/4. SEC. 16
T.3N. R.60W.

NW 1/4 SEC. 15
T.3N, R. 60W.

STA. 2480 + 93.9 END
R.O.W. 1 093-1(5)

STA 2465+00
END CONST
1 093-1(5)

