

CONVENTIONAL SIGNS

- WATER-METER
- ACCESS DENIED BY DEED
- CENTER LINE
- RIGHT OF WAY LINE
- COUNTY LINE
- TOWNSHIP OR RANGE LINE
- LAND LINES SECTION LINE 1/4 SECTION LINE
- RAILROAD
- BARBED WIRE FENCE
- COMBINATION WIRE FENCE
- BARRIER FENCE
- TELEPHONE & TELEGRAPH LINES
- POWER LINE
- DETOUR
- PRESENT ROAD (Plan Sheets)
- CONTROL OF ACCESS
- CITY LIMITS
- PROPERTY OWNERSHIP LINE

# COLORADO DEPARTMENT OF HIGHWAYS

## RIGHT OF WAY PLAN OF PROPOSED FEDERAL AID PROJECT NO. I 270-6(2)290 STATE HIGHWAY NO. 33

### ADAMS COUNTY

BEGIN R.O.W.  
@ Sta. 50+85  
Proj. No. I 270-6(2)290

SCALE OF ORIGINAL DRAWING  
ON PLAN 1 IN. = 100 FT  
NET LENGTH OF PROJECT = 3.98 MILES (R.O.W.)  
NOTE: ALL BEARINGS ARE CALCULATED

END R.O.W.  
@ Sta. 261+20  
Proj. No. I 270-6(2)290

| FEDERAL ROAD REGION NO. | DIVISION | PROJ. NO.     | SHEET NO. | TOTAL SHEETS |
|-------------------------|----------|---------------|-----------|--------------|
| 9                       | COLORADO | I 270-6(2)290 | 1         | 15           |

RIGHT OF WAY N E Circumferential

INDEX OF SHEETS

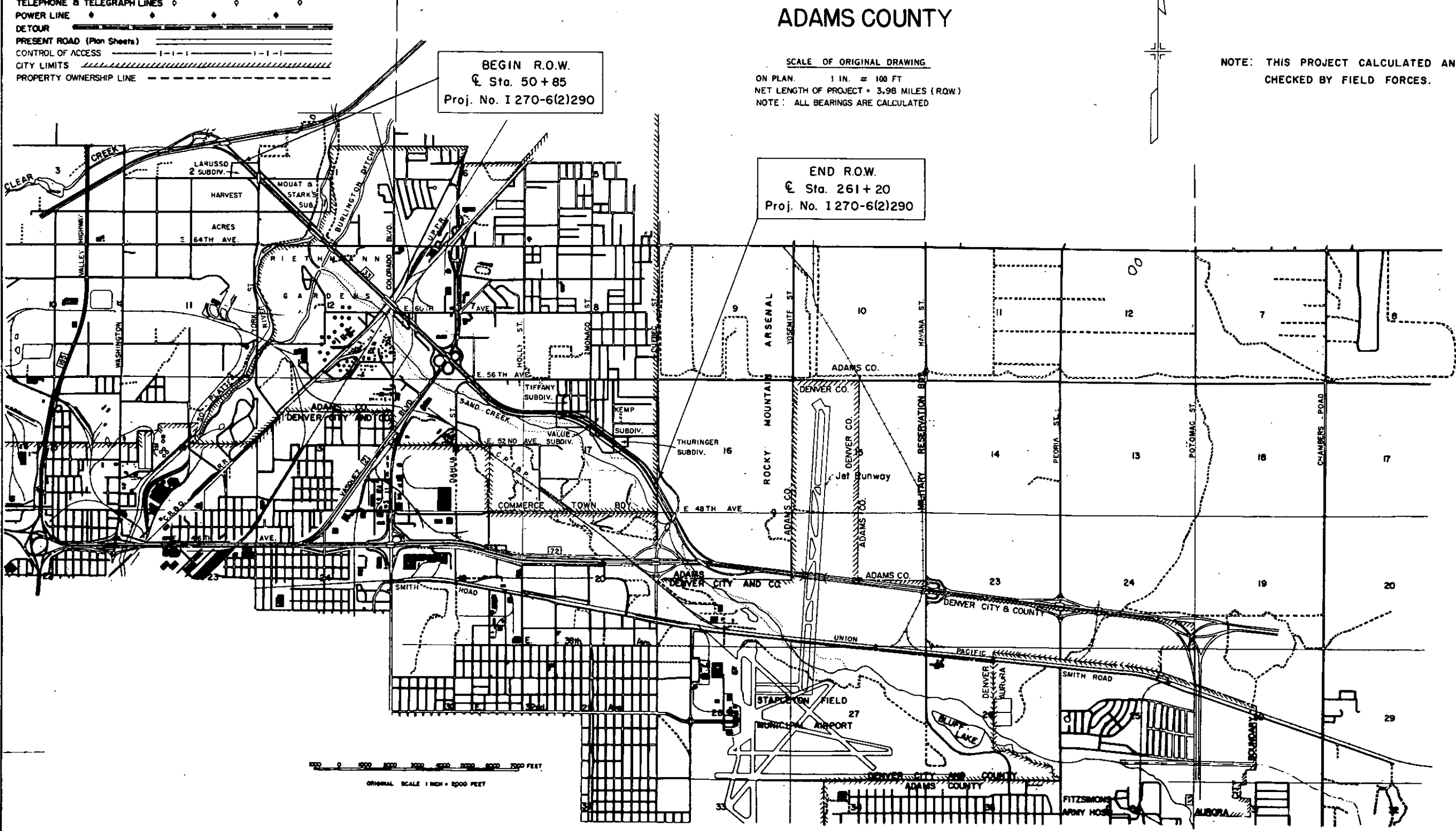
- SHEET NO. 1 Title Sheet
- 2 - 6 Tabulation of Properties
- 7-15 Plan Sheets Showing Right of Way Required

Note: Parcel G2 acquired under Project 170-4(1)288

Sta. 012-0210-0  
for in the vicinity of  
L. S. ...

| REVISIONS |  |
|-----------|--|
|           |  |
|           |  |
|           |  |
|           |  |
|           |  |
|           |  |
|           |  |
|           |  |
|           |  |
|           |  |

NOTE: THIS PROJECT CALCULATED AND CHECKED BY FIELD FORCES.



I270-6(2)290 ROW

R. O. W. TABULATION OF PROPERTIES IN

ADAMS

COUNTY S.H.No. 33 PROJ. 1270-6(2)290

|                           |          |              |           |
|---------------------------|----------|--------------|-----------|
| FEDERAL ROAD DIVISION NO. | DISTRICT | PROJECT NO.  | SHEET NO. |
| 3                         | COLORADO | 1270-6(2)290 | 2         |

RIGHT OF WAY NE Circumferential

| PARCEL NO. | OWNER                            | HOME ADDRESS                                       | LOCATION<br>All in 6th PM.               | AREA IN SQ FT |                | SQ. FT. ±                      | PURCHASE DATA |        |           |         |          | REMARKS                     | NO. |
|------------|----------------------------------|--|--|---------------|----------------|--------------------------------|---------------|--------|-----------|---------|----------|-----------------------------|-----|
|            |                                  |  |  | PARCEL        | TO BE ACQUIRED |                                | REMAINDER     | LAND   | IMPROV'TS | DAMAGE  | TOTAL    |                             |     |
| 1          | DAIRY BELLE, INC.                | 700 E. CENTRAL, WICHITA, KANSAS                    | NW 1/4 SW 1/4 SEC 7,<br>T 3 S R 67 W     | 97,175.0      | 97,175.0       | 6903.0 RT.<br>70,121.0 LT.     | 75,000        | 32,000 | -         | 107,000 | 8/16/61  |                             |     |
| 2          | WILBERG COMPANY C/O J. A. GAUMER | 2244 BIRCH ST. DENVER, COLO.                       | LOT 2, BLK. 10, TIFFANY SUB.             | 355.0         | 355.0          | 23,885.0 LT.                   | 1,175         | -      | -         | 1,175   | 12/11/61 |                             |     |
| 2A         | WILBERG COMPANY                  | 2244 BIRCH ST. DENVER, COLO.                       | LOTS 7 & 8 BLK. 9,<br>TIFFANY SUB.       | 6,906.0       | 6,906.0        | 594.0 LT.                      |               |        |           |         |          |                             |     |
| 3 REV 3    | EDITH M. PRÉYER                  | 3653 SOUTH INCA, ENGLEWOOD, COLO.                  | N 1/2 SE 1/4 SEC 17<br>T 3 S R 67 W      | 19,248 AC.    | 19,248 AC.     | 15,765 AC. LT.                 | 67,305        | 695    | -         | 68,000  | 5/21/61  |                             |     |
| 4          | ARTHUR AND ISABELLE HEALD        | 5296 MAGNOLIA ST. DENVER, COLO.                    | LOT 14 BLK. 2,<br>VALVE SUB. NO. 1       | 9,923.0       | 9,923.0        | 0                              | 1,300         | 4,600  | -         | 5,900   | 4/13/61  |                             |     |
| 5          | JAMES B. HALE                    | 5601 DAHLIA ST. Commerce City, Colo.               | SE 1/4 SW 1/4 SEC. 7<br>T 3 S R 67 W     | 29,850.0      | 29,850.0       | 16,346.0                       | 16,000        | 49,000 | -         | 65,000  | 4/12/61  |                             |     |
| 5A         | JAMES B. HALE                    | 5601 DAHLIA ST. Commerce City, Colo.               | SE 1/4 SW 1/4 SEC. 7<br>T 3 S R 67 W     | 16,346.0      | 16,346.0       | 0                              |               |        |           |         |          |                             |     |
| 6          | A. H. WEISS                      | 2829 E. 2nd Ave. DENVER, COLO.                     | LOTS 15 THRU 18 BLK. 9,<br>TIFFANY SUB.  | 6,302.0       | 6,302.0        | 8,698.0 LT.                    | 1,000         | 9,600  | 400       | 11,000  | 11/15/61 |                             |     |
|            | Parcel Address                   | 6331-41 W. 54th Way, Commerce City, Colo.          |  |               |                |                                |               |        |           |         |          |                             |     |
| 7          | WILLIAM CONTER                   | 5605 E. 56TH AVE., Commerce City, Colo.            | LOT 5 BLK. 11,<br>TIFFANY SUB.           | 11,250.0      | 11,250.0       | 0                              | 1,800         | 4,800  | -         | 6,600   | 1/25/62  |                             |     |
|            | Parcel Address                   | 6330 E. 53rd Ave. Commerce City, Colo.             |  |               |                |                                |               |        |           |         |          |                             |     |
| 7A         | WILLIAM CONTER                   | 5605 E. 56TH AVE., Commerce City, Colo.            | LOT 6 BLK. 11,<br>TIFFANY SUB.           | 7,500.0       | 7,500.0        | 0                              | 700           | 5,300  | -         | 6,000   | 1/25/62  |                             |     |
|            | Parcel Address                   | 6340 E. 53rd Ave. Commerce City, Colo.             |  |               |                |                                |               |        |           |         |          |                             |     |
| 8          | DELETE                           |  |  |               |                |                                |               |        |           |         |          |                             |     |
| 9          | DELETE                           |  |  |               |                |                                |               |        |           |         |          |                             |     |
| 10 Rev.    | JOSEPH E. AND CLAUDIA ADAMS      | ADAMS RANCH, BLUE RIVER ROUTE,<br>KREMMLING, COLO. | NE 1/4 SEC. 17<br>T 3 S R 67 W           | 6614          | 6614           | 38.26 AC. RT.                  |               |        |           |         |          |                             |     |
| 10A        | JOSEPH E. AND CLAUDIA ADAMS      | ADAMS RANCH, BLUE RIVER ROUTE,<br>KREMMLING, COLO. | E 1/2 SEC. 17<br>T 3 S R 67 W            | 20,680.0      | 20,680.0       | 38.41 AC. RT.                  | 2,270         | -      | -         | 2,270   | 11/29/63 |                             |     |
| 11 REV.    | ALVENA B. LENOX                  | 3535 W. WARREN AVE. DENVER, COLO.                  | LOT 7, BLK. 11,<br>TIFFANY SUB.          | 31,914.0      | 31,914.0       | 13,486.0 RT.                   | 2,000         | -      | -         | 2,000   | 2/4/63   |                             |     |
| 11A REV.   | LLOYD M. BARBRE, SR., et al      | 2318 CHAMPA ST. DENVER, COLO.                      | LOT 8, BLK. 11<br>TIFFANY SUB.           | 37,598.0      | 37,598.0       | 7,802.0 RT.                    |               |        |           |         |          | Condemn-Lis Pendens 8/23/63 |     |
|            | Parcel Address                   | 8410 E. 53rd Ave., Commerce City, Colo.            |  |               |                |                                |               |        |           |         |          |                             |     |
| 12         | FRANK T. AND BLANCHE L. CASTANON | 6311 E. 53RD WAY, DENVER, COLO.                    | LOTS 12 THRU 14, BLK. 9,<br>TIFFANY SUB. | 7,094.0       | 7,094.0        | 4,156.0 LT.                    | 1,150         | 6950   | 650       | 8,750   | 11/16/62 |                             |     |
| 13         | SAM AND ANNA MARIE LARUSSO       | 2101 E. 68TH AVE., DENVER, COLO.                   | LARUSSO SUB                              | 187,147.0     | 160,658.0      | 116,235.0 RT.<br>70,300.0 LT.  | 26,300        | 6,300  | 7,800     | 40,400  | 4/25/62  |                             |     |
| 14 Rev.    | E. J. CAMPBELL                   | 2120 SOUTH ASH, DENVER 22, COLO.                   | N 1/2 NE 1/4 SEC. 18<br>T 3 S R 67 W     | 584,199.0     | 584,199.0      | 332,567.0 RT.<br>606,500.0 LT. | 77,150        | -      | -         | 77,150  | 2/27/63  |                             |     |
| 15 REV     | Automobile Bankers of Denver     | 6001 DEXTER, COMMERCE CITY COLO.                   | E 1/2 SW 1/4 SEC. 7,<br>T 3 S R 67 W     | 607,767.0     | 607,767.0      | 245,971.0 RT.                  | 76,000        | 84,000 | 42,000    | 290,000 | 10/24/62 |                             |     |
| 16         | PEPPER TANK CO.                  | 4404 E. 60TH AVE., DENVER, COLO.                   | SW 1/4 SEC. 7<br>T 3 S R 67 W            | 273,611.0     | 273,611.0      | 13.16 Ac. RT.<br>24.86 Ac. LT. | 78,000        | -      | 16,030    | 94,030  | 10/20/64 |                             |     |
| 16A        | PEPPER TANK CO.                  | 4404 E. 60TH AVE., DENVER, COLO.                   | SW 1/4 SEC. 7<br>T 3 S R 67 W            | 22,051.0      | 22,051.0       | 13.16 Ac. RT.<br>24.86 Ac. LT. |               |        |           |         |          |                             |     |
| 17         | ETSU AND SACHIKO SUE HISAMOTO    | 2161 E. 68TH AVE., DENVER 29, COLO.                | LOTS 39 & 40<br>LARUSSO SUB.             | 4,370.0       | 4,370.0        | 16,622.0 RT.                   | 1,150         | 25     | 940       | 2,115   | 4/5/65   |                             |     |
| 18         | DAVID AND HELEN E. SCHAFER       | 2291 E. 68TH AVE., DENVER 29, COLO.                | SE 1/4 NE 1/4 SEC. 2<br>T 3 S R 67 W     | 12,956.0      | 12,956.0       | 0                              | 3,300         | 7,125  | -         | 10,425  | 11/5/63  | 525-5/1/29e                 |     |

*Handwritten notes:*  
 700-54th  
 next page

R. O. W. TABULATION OF PROPERTIES IN ADAMS COUNTY S.H.No. 33 PROJ. 1270-6(2)290

|                           |          |              |           |
|---------------------------|----------|--------------|-----------|
| FEDERAL ROAD DIVISION NO. | DISTRICT | PROJECT NO.  | SHEET NO. |
| 0                         | COLORADO | 1270-6(2)290 | 2         |

RIGHT OF WAY NE Circumferential

| PARCEL NO. | OWNER   | HOME ADDRESS  | LOCATION<br>All in 6th PM.               | AREA IN SQ FT |                |                               | PURCHASE DATA |             |        |       |      | REMARKS                                      | NO. |  |
|------------|---|---|--|---------------|----------------|-------------------------------|---------------|-------------|--------|-------|------|--|-----|--|
|            |   |   |  | PARCEL        | TO BE ACQUIRED | REMAINDER                     | LAND          | IMPROV'M'TS | DAMAGE | TOTAL | DATE |  |     |  |
| 1          | DAIRY BELLE, INC.                             | 700 E. CENTRAL, WICHITA, KANSAS   | NW 1/4 SW 1/4 SEC 7,<br>T 3 S R 67 W     | 97,175.0      | 97,175.0       | 6903.0 RT<br>70,121.0 LT      |               |             |        |       |      |  |     |  |
| 2          | WILBERG COMPANY C/O J. A. GAUMER              | 2244 BIRCH ST. DENVER, COLO.  | LOT 2, BLK. 10, TIFFANY SUB.             | 355.0         | 355.0          | 23,885.0 LT                   |               |             |        |       |      |  |     |  |
| 2A         | WILBERG COMPANY                               | 2244 BIRCH ST. DENVER, COLO.  | LOTS 7 & 8 BLK. 9,<br>TIFFANY SUB.       | 6,906.0       | 6,906.0        | 594.0 LT                      |               |             |        |       |      |  |     |  |
| 3 REV 3.   | EDITH M. PREYER                               | 3653 SOUTH INCA, ENGLEWOOD, COLO.   | N 1/2 SE 1/4 SEC 17<br>T 3 S R 67 W      | 19,248 AC.    | 19,248 AC.     | 15,765 AC. LT                 |               |             |        |       |      |  |     |  |
| 4          | ARTHUR AND ISABELLE HEALD                     | 5296 MAGNOLIA ST. DENVER, COLO.   | LOT 14 BLK. 2,<br>YALVE SUB. NO. 1       | 9,923.0       | 9,923.0        | 0                             |               |             |        |       |      |  |     |  |
| 5          | JAMES B. HALE                                 | 5601 DAHLIA ST. Commerce City, Colo.  | SE 1/4 SW 1/4 SEC. 7<br>T 3 S R 67 W     | 29,850.0      | 29,850.0       | 16,346.0                      |               |             |        |       |      |  |     |  |
| 5A         | JAMES B. HALE                                 | 5601 DAHLIA ST Commerce City, Colo.   | SE 1/4 SW 1/4 SEC. 7<br>T 3 S R 67 W     | 16,346.0      | 16,346.0       | 0                             |               |             |        |       |      |  |     |  |
| 6          | A. H. WEISS<br>Parcel Address                 | 2829 E. 2nd Ave. DENVER, COLO.<br>6331-41 W. 54th Way, Commerce City, Colo.       | LOTS 15 THRU 18 BLK. 9,<br>TIFFANY SUB.  | 6,302.0       | 6,302.0        | 8,698.0 LT                    |               |             |        |       |      |  |     |  |
| 7          | WILLIAM CONTER<br>Parcel Address              | 5605 E. 56TH AVE., Commerce City, Colo.<br>6330 E. 53rd Ave. Commerce City, Colo. | LOT 5 BLK. 11,<br>TIFFANY SUB.           | 11,250.0      | 11,250.0       | 0                             |               |             |        |       |      |  |     |  |
| 7A         | WILLIAM CONTER<br>Parcel Address              | 5605 E. 56TH AVE., Commerce City, Colo.<br>6340 E. 53rd Ave. Commerce City, Colo. | LOT 6 BLK. 11,<br>TIFFANY SUB.           | 7,500.0       | 7,500.0        | 0                             |               |             |        |       |      |  |     |  |
| 8          | DELETE  |   |  |               |                |                               |               |             |        |       |      |  |     |  |
| E-8        | DEPARTMENT OF HIGHWAYS, STATE OF COLORADO     |   | SEC 1 & 2 T. 3 S. R. 68 W.               | 39,025        | 39,025         |                               |               |             |        |       |      | PERMANENT EASEMENT TO PUBLIC SERVICE COMPANY | E-8 |  |
| 9          | DELETE  |   |  |               |                |                               |               |             |        |       |      |  |     |  |
| 10 Rev.    | JOSEPH E. AND CLAUDIA ADAMS                   | ADAMS RANCH, BLUE RIVER ROUTE,<br>KREMMLING, COLO.                                | NE 1/4 SEC. 17<br>T 3 S R 67 W           | 6614          | 6614           | 38.26 AC. RT.                 |               |             |        |       |      |  |     |  |
| 10A        | JOSEPH E. AND CLAUDIA ADAMS                   | ADAMS RANCH, BLUE RIVER ROUTE,<br>KREMMLING, COLO.                                | E 1/2 SEC. 17<br>T 3 S R 67 W            | 20,680.0      | 20,680.0       | 38.41 AC. RT.                 |               |             |        |       |      |  |     |  |
| 11 REV.    | ALYENA B. LENOX                               | 3355 W. WARREN AVE. DENVER, COLO.   | LOT 7, BLK. 11,<br>TIFFANY SUB.          | 31,914.0      | 31,914.0       | 13,486.0 RT                   |               |             |        |       |      |  |     |  |
| 11A REV.   | LLOYD M. BARBRE, SR., et al<br>Parcel Address | 2318 CHAMPA ST, DENVER, COLO.<br>6410 E. 53rd Ave., Commerce City, Colo.          | LOT 8, BLK. 11<br>TIFFANY SUB.           | 37,598.0      | 37,598.0       | 7,802.0 RT                    |               |             |        |       |      |  |     |  |
| 12         | FRANK T. AND BLANCHE L. CASTANON              | 6311 E. 53RD WAY, DENVER, COLO.   | LOTS 12 THRU 14, BLK. 9,<br>TIFFANY SUB. | 7,094.0       | 7,094.0        | 4,156.0 LT                    |               |             |        |       |      |  |     |  |
| 13         | SAM AND ANNA MARIE LARUSSO                    | 2101 E 68TH AVE., DENVER, COLO.   | LARUSSO SUB                              | 187,147.0     | 160,658.0      | 116,235.0 RT<br>70,300.0 LT   |               |             |        |       |      |  |     |  |
| 13A        | ANNA MARIE LARUSSO                            | 2101 E 68TH AVE., DENVER, COLO.   | LOT 35, LARUSSO SUBD.                    | 3,854         | 3,854          |                               |               |             |        |       |      |  |     |  |
| 14 Rev.    | E. J. CAMPBELL                                | 2120 SOUTH ASH, DENVER 22, COLO.  | N 1/2 NE 1/4 SEC. 18<br>T 3 S R 67 W     | 584,199.0     | 584,199.0      | 332,567.0 RT<br>608,500.0 LT  |               |             |        |       |      |  |     |  |
| 15 REV     | Automobile Bankers of Denver                  | 6001 DEXTER, COMMERCE CITY COLO.  | E 1/2 SW 1/4 SEC. 7<br>T 3 S R 67 W      | 607,767.0     | 607,767.0      | 245,971.0 RT                  |               |             |        |       |      |  |     |  |
| 16         | PEPPER TANK CO.                               | 4404 E. 60TH AVE., DENVER, COLO.  | SW 1/4 SEC. 7<br>T 3 S R 67 W            | 273,611.0     | 273,611.0      | 13.16 Ac. RT<br>24.86 Ac. LT. |               |             |        |       |      |  |     |  |
| 16A        | PEPPER TANK CO.                               | 4404 E. 60TH AVE., DENVER, COLO.  | SW 1/4 SEC. 7<br>T 3 S R 67 W            | 22,051.0      | 22,051.0       | 13.16 Ac. RT<br>24.86 Ac. LT. |               |             |        |       |      |  |     |  |
| 17         | ETSU AND SACHIKO SUE HISANOTO                 | 2161 E. 68TH AVE., DENVER 29, COLO.   | LOTS 39 & 40<br>LARUSSO SUB.             | 4,370.0       | 4,370.0        | 16,622.0 RT                   |               |             |        |       |      |  |     |  |
| 18         | DAVID AND HELEN E. SCHAFER                    | 2291 E. 68TH AVE., DENVER 29, COLO.   | SE 1/4 NE 1/4 SEC. 2<br>T 3 S R 68 W     | 12,956.0      | 12,956.0       | C                             |               |             |        |       |      |  |     |  |

| REVISIONS |         |      |
|-----------|---------|------|
| 82-87     | Add E-8 | L.B. |
| 228-89    | Add 13A | L.B. |
|           |         |      |
|           |         |      |

R. O. W. TABULATION OF PROPERTIES IN

ADAMS

COUNTY S.H.No. 33 PROJ. 1270-6(2)290

|                           |          |              |           |
|---------------------------|----------|--------------|-----------|
| FEDERAL ROAD DIVISION NO. | DISTRICT | PROJECT NO.  | SHEET NO. |
| 8                         | COLORADO | 1270-6(2)290 | 3         |

RIGHT OF WAY NE Circumferential

| PARCEL NO. | OWNER                                     | HOME ADDRESS                                | LOCATION<br>All in 6th P.M.                             | AREA IN SQ. FT. |                |                                | PURCHASE DATA |            |                     |                      |          | REMARKS                   | NO. |
|------------|---|---|---|-----------------|----------------|--------------------------------|---------------|------------|---------------------|----------------------|----------|---------------------------|-----|
|            |   |   |   | PARCEL          | TO BE ACQUIRED | SQ. FT. ±<br>REMAINDER         | LAND          | IMPROV'MTS | DAMAGE              | TOTAL                | DATE     |                           |     |
| 19         | NICOLA DIDDENICO                          | 2180 E. 68TH AVE. DENVER 29, COLO.          | LOT 32 - HARVEST ACRES                                  | 8,248.0         | 8,248.0        | 375,151.0 RT.                  | 2,150         | 800        | -                   | 2,950                | 1/5/65   |                           |     |
| 20         | ANGELO E. DOMENICO                        | 2180 E. 68TH AVE. DENVER 29, COLO.          | NE 1/4 SE 1/4 SEC. 2, T3S, R68W                         | 25,961.0        | 25,961.0       | 59,089.0 RT.                   | 6,750         | 900        | -                   | 7,650                | 1/5/65   |                           |     |
| 21         | DOROTHY PORRECO                           | 6824 YORK ST. DENVER 29, COLO.              | SW 1/4 NW 1/4 SEC. 1 T3S, R68W                          | 2,986.0         | 2,986.0        | 4,439.0 LT.                    | 775           | 4,450      | 275                 | 5,500                | 2/22/65  |                           |     |
| 22         | SYLVESTER AND WILMA DIGIACOMO             | 6920 YORK ST. DENVER 29, COLO.              | S 1/2 NW 1/4 SEC. 1, T3S, R68W                          | 22,988.0        | 22,988.0       | 252,988.0 LT.                  | 8,350         | -          | -                   | 8,350                | 1/4/65   |                           |     |
| 22A        | Sylvester and Wilma DiGiacomo             | 6820 York St. Denver 29, Colo.              | LOT 1 MOUAT & STARKE'S SUB.                             | 23,317.0        | 23,317.0       | 155,460.0 LT.                  |               |            |                     |                      |          |                           |     |
| 23         | WILLIAM W. CONDON                         | 6776 YORK ST. DENVER 29, COLO.              | LOTS 1 & 2 MOUAT & STARKE'S SUB                         | 64,881.0        | 64,881.0       | 288,054.0 LT.                  | 11,675        | -          | 4,173 <sup>70</sup> | 12,848 <sup>70</sup> | 10/21/64 | supplement 2/4/65         |     |
| 24         | M. A. JENSEN AND MARJORIE BETH JENSEN     | 6770 YORK ST., DENVER 29, COLO.             | LOTS 2, & 3, MOUAT & STARKE'S SUB.                      | 12,381.0        | 12,381.0       | 0                              | 2,965         | 7,400      | -                   | 10,365               | 9/21/64  |                           |     |
| 24R        | M. A. Jensen and Marjorie Beth Jensen     | 6770 York St., Denver 29, Colo.             | Lot's 2 and 3 Mouat and Starke's Subdivision            | 3683.0          | 3683.0         | 0                              | 885           |            |                     | 885                  |          | Remainder                 |     |
| 25         | JOSEPH V. AND CATHERINE M. DEPINTO        | 6710 YORK ST. DENVER 29, COLO.              | LOT 3 MOUAT & STARKE'S SUB                              | 6,441.0         | 6,441.0        | 9,624.0 RT.                    | 1,550         | 630        | -                   | 2,180                | 11/5/64  |                           |     |
| 26         | GEORGE R. AND H. JEANNE DALLAM            | 6750 JOSEPHINE ST. DENVER 29, COLO.         | LOTS 2, & 3, MOUAT & STARKE'S SUB                       | 56,188.0        | 56,188.0       | 259,832.0 LT.                  | 5,675         | 850        | -                   | 6,525                | 12/9/64  |                           |     |
| 27         | VICTOR AND CLARA DEPINTO                  | 7533 Irving St., Westminster, Colo.         | LOTS 3 & 4 MOUAT & STARKE'S SUB                         | 51,369.0        | 51,369.0       | 17,032.0 RT.<br>231,239.0 LT.  | 5,200         | 5,100      | -                   | 10,300               | 12/16/64 | \$100 salvage             |     |
| 28         | JOSEPH V. AND CATHERINE M. DEPINTO        | 6710 YORK ST. DENVER 29, COLO.              | LOT 4 MOUAT & STARKE'S SUB                              | 19,613.0        | 19,613.0       | 21,472.0 RT.                   | 1,950         | 100        | -                   | 2,050                | 11/5/64  |                           |     |
| 29         | LEONARD E. AND VIOLET D. SERRAVO          | 6700 YORK ST. DENVER 29, COLO.              | LOT 4 MOUAT & STARKE'S SUB                              | 35,008.0        | 35,008.0       | 30,851.0 RT.<br>104,751.0 LT.  | 3,675         | -          | 18                  | 3,693                | 11/5/64  |                           |     |
| 30         | VERNE M. AND MARIE D. PHEIL               | 6690 YORK ST. DENVER 29, COLO.              | LOT 5 MOUAT & STARKE'S SUB                              | 35,008.0        | 35,008.0       | 37,756.0 RT.<br>96,691.0 LT.   | 3,750         | -          | -                   | 3,750                | 10/13/64 |                           |     |
| 31         | VINCENT FICCO                             | 6686 YORK ST. DENVER 29, COLO.              | LOTS 5 & 6 MOUAT & STARKE'S SUB                         | 70,016.0        | 70,016.0       | 87,385.0 RT.<br>167,799.0 LT.  | 7,700         | -          | -                   | 7,700                | 11/13/64 |                           |     |
| 32         | GEORGE FRANK MINELLA                      | 6660 YORK ST DENVER 29, COLO.               | LOT 6 MOUAT & STARKE'S SUB                              | 35,008.0        | 35,008.0       | 58,513.0 RT.<br>72,305.0 LT.   | 2,750         | -          | -                   | 2,750                | 11/12/64 |                           |     |
| 33         | MARY DILUZIO                              | 6640 YORK ST. DENVER 29, COLO.              | LOT 7 MOUAT & STARKE'S SUB                              | 70,016.0        | 70,016.0       | 128,293.0 RT.<br>119,511.0 LT. | 7,700         | -          | -                   | 7,700                | 1/4/65   |                           |     |
| 34         | PASQUALE AND JOSEPHINE SERRAVO            | 6620 YORK ST. DENVER 29, COLO.              | LOT 8 MOUAT & STARKE'S SUB                              | 35,008.0        | 35,008.0       | 79,196.0 RT.<br>47,084.0 LT.   | 3,850         | -          | -                   | 3,850                | 11/25/64 |                           |     |
| 35         | SOLLIE AND NETTIE JAMES                   | 6610 YORK ST. DENVER 29, COLO.              | LOT 8 MOUAT & STARKE'S SUB                              | 35,008.0        | 35,008.0       | 86,101.0 RT.<br>38,529.0 LT.   | 3,850         | -          | -                   | 3,850                | 12/8/64  |                           |     |
| 36         | HAROLD LAMMERS                            | 6550 YORK ST. Welby, COLO.                  | S 1/2 SW 1/4 SEC 1 T3S, R68W                            | 218,597.0       | 218,597.0      | 30.98 AC. RT.<br>77,501.0 LT.  | 26,500        | -          | -                   | 26,500               | 9/13/65  | Condemn - settled by A.G. |     |
| 37         | MARION AND DOROTHY ELLIOTT, J.T.          | 6141 Fillmore St., Commerce City, Colo.     | SE 1/4 SW 1/4 SEC 1 T3S, R68W                           | 138,057.0       | 138,057.0      | 66,938.0 RT.<br>214,037.0 LT.  |               |            |                     |                      |          |                           |     |
| 37A        | MARION AND DOROTHY ELLIOTT, J.T.          | 6141 Fillmore, St. Commerce City, Colo.     | PLOT 9, RIETHMANN GARDENS                               | 44,752.0        | 33,683.0       | 355,133.0 RT.                  |               |            |                     |                      |          |                           |     |
| 38         | L. HARLOW LEEPER AND SHIRLEY K. LEEPER    | 3781 E. 64TH AVE. Commerce City, Colo.      | SW 1/4 SE 1/4 SEC. 1, T3S, R68W                         | 26,458.0        | 26,458.0       | 484,247.0 LT.                  | 2,600         | -          | -                   | 2,600                | 9/20/65  |                           |     |
| E39        | THE FARMER'S RESERVOIR AND IRRIGATION CO. | Cochran Bldg., 1031 15th St. Denver, Colo.  | SW 1/4 SE 1/4 SEC. 1 & NW 1/4 NE 1/4 SEC. 12, T3S, R68W | 65,731.0        | 65,731.0       |                                |               |            |                     |                      |          | PERMANENT EASEMENT        |     |
| EB39       | The Farmer's Reservoir and Irrigation Co. | Cochran Bldg., 1031 15th St., Denver, Colo. | NE 1/4 Sec. 12, T3S, R68W                               | 4177.0          | 4177.0         |                                |               |            |                     |                      |          | Permanent Easement        |     |
| 40         | L. CHRIS JORGENSEN AND EMMA C. JORGENSEN  | 3600 E. 64TH AVE. Commerce City, Colo.      | Plots 6,7,8 RIETHMANN GARDENS                           | 172,637.0       | 172,637.0      | 71,518.0 RT.<br>792,031.0 LT.  | 26,750        | -          | -                   | 26,750               |          |                           |     |
| 41         | THE M & P LIVESTOCK CO.                   | 6191 COLORADO BLVD DENVER 16, COLO.         | RIETHMANN GARDENS                                       | 678,345.0       | 678,345.0      | 940,052.0 RT.<br>971,097.0 LT. | 106,250       | -          | 34,395              | 140,595              | 6/18/65  |                           |     |

See Sheet 10 (Right of Way)

R. O. W. TABULATION OF PROPERTIES IN

ADAMS

COUNTY S.H. No. 33 PROJ. 1270-6(2)290

|                           |          |              |           |
|---------------------------|----------|--------------|-----------|
| FEDERAL ROAD DISTRICT NO. | DISTRICT | PROJECT NO.  | SHEET NO. |
| 8                         | COLORADO | 1270-6(2)290 | 3         |

RIGHT OF WAY NE Circumferential

| PARCEL NO. | OWNER                                     | HOME ADDRESS                               | LOCATION<br>All in 6th P.M.                                 | AREA IN SQ. FT. |                |                                | PURCHASE DATA |             |        |       |      | REMARKS  | NO. |
|------------|---|--|---|-----------------|----------------|--------------------------------|---------------|-------------|--------|-------|------|--|-----|
|            |   |  |   | PARCEL          | TO BE ACQUIRED | REMAINDER                      | LAND          | IMPROV'M'TS | DAMAGE | TOTAL | DATE |  |     |
| 19         | NICOLA DIDDOMENICO                        | 2180 E 68TH AVE. DENVER 29, COLO.          | LOT 32 - HARVEST ACRES                                      | 8,248.0         | 8,248.0        | 375,151.0 RT.                  |               |             |        |       |      |  |     |
| 20         | ANGELO E. DOMENICO                        | 2180 E 68TH AVE. DENVER 29, COLO.          | NE 1/4 SE 1/4 SEC. 2, T 3 S, R 68 W                         | 25,961.0        | 25,961.0       | 59,089.0 RT.                   |               |             |        |       |      |  |     |
| 21         | DOROTHY PORRECO                           | 6824 YORK ST. DENVER 29, COLO.             | SW 1/4 NW 1/4 SEC. 1 T 3 S R 68 W                           | 2,986.0         | 2,986.0        | 4,439.0 LT.                    |               |             |        |       |      |  |     |
| 22         | SYLVESTER AND WILMA DIGIACOMO, J.T.       | 6820 YORK ST. DENVER 29, COLO.             | S 1/2 NW 1/4 SEC. 1, T 3 S, R 68 W                          | 22,988.0        | 22,988.0       | 252,988.0 LT.                  |               |             |        |       |      |  |     |
| 22A        | Sylvester and Wilma Digiacomo, J.T.       | 6820 York St. Denver 29, Colo.             | LOT 1, MOUAT & STARKE'S SUB.                                | 23,317.0        | 23,317.0       | 155,460.0 LT.                  |               |             |        |       |      |  |     |
| 23         | WILLIAM W. CONDON                         | 6776 YORK ST. DENVER 29, COLO.             | LOTS 1 & 2 MOUAT & STARKE'S SUB                             | 64,881.0        | 64,881.0       | 288,054.0 LT.                  |               |             |        |       |      |  |     |
| 24         | M. A. JENSEN AND MARJORIE BETH JENSEN     | 6770 YORK ST., DENVER 29, COLO.            | LOTS 2, & 3, MOUAT & STARKE'S SUB.                          | 12,381.0        | 12,381.0       | 0                              |               |             |        |       |      |  |     |
| 24R        | M. A. Jensen and Marjorie Beth Jensen     | 6770 York St., Denver 29, Colo.            | Lots 2 and 3 Mouat and Starke's Subdivision                 | 3683.0          | 3683.0         | 0                              |               |             |        |       |      | Remainder  |     |
| 25         | JOSEPH V. AND CATHERINE M. DE PINTO, J.T. | 6710 YORK ST. DENVER 29, COLO.             | LOT 3 MOUAT & STARKE'S SUB                                  | 6441.0          | 6,441.0        | 9,624.0 RT.                    |               |             |        |       |      |  |     |
| 26         | GEORGE R. AND M. JEANNE DALLAN, J.T.      | 6750 JOSEPHINE ST. DENVER 29, COLO.        | LOTS 2, & 3, MOUAT & STARKE'S SUB                           | 56,188.0        | 56,188.0       | 259,832.0 LT.                  |               |             |        |       |      |  |     |
| 27         | VICTOR AND CLARA DE PINTO                 | 7533 Irving St., Westminster, Colo.        | LOTS 3 & 4 MOUAT & STARKE'S SUB                             | 51,369.0        | 51,369.0       | 17,032.0 RT.<br>231,239.0 LT.  |               |             |        |       |      |  |     |
| E-27A      | VICTOR AND CLARA DE PINTO                 | 7533 Irving St., Westminster, Colo.        | LOT 3 MOUAT & STARKE'S SUB.                                 | 3,363.0         | 3,363.0        |                                |               |             |        |       |      |  |     |
| 28         | JOSEPH V. AND CATHERINE M. DE PINTO, J.T. | 6710 YORK ST. DENVER 29, COLO.             | LOT 4 MOUAT & STARKE'S SUB                                  | 19,613.0        | 19,613.0       | 21,472.0 RT.                   |               |             |        |       |      |  |     |
| 29         | LEONARD E. AND VIOLET D. SERRAYO          | 6700 YORK ST. DENVER 29, COLO.             | LOT 4 MOUAT & STARKE'S SUB                                  | 35,008.0        | 35,008.0       | 30,851.0 RT.<br>104,751.0 LT.  |               |             |        |       |      |  |     |
| 30         | VERNE H. AND MARIE D. PHEIL               | 6690 YORK ST. DENVER 29, COLO.             | LOT 5 MOUAT & STARKE'S SUB                                  | 35,008.0        | 35,008.0       | 37,756.0 RT.<br>96,691.0 LT.   |               |             |        |       |      |  |     |
| 31         | VINCENT FICCO                             | 6686 YORK ST. DENVER 29, COLO.             | LOTS 5 & 6 MOUAT & STARKE'S SUB                             | 70,016.0        | 70,016.0       | 87,385.0 RT.<br>167,799.0 LT.  |               |             |        |       |      |  |     |
| 32         | GEORGE FRANK BINELLA                      | 6660 YORK ST. DENVER 29, COLO.             | LOT 6 MOUAT & STARKE'S SUB                                  | 35,008.0        | 35,008.0       | 58,513.0 RT.<br>72,305.0 LT.   |               |             |        |       |      |  |     |
| 33         | MARY DILUZIO                              | 6640 YORK ST. DENVER 29, COLO.             | LOT 7 MOUAT & STARKE'S SUB                                  | 70,016.0        | 70,016.0       | 128,293.0 RT.<br>119,511.0 LT. |               |             |        |       |      |  |     |
| 34         | PASQUALE AND JOSEPHINE SERRAYO            | 6620 YORK ST. DENVER 29, COLO.             | LOT 8 MOUAT & STARKE'S SUB                                  | 35,008.0        | 35,008.0       | 79,196.0 RT.<br>47,084.0 LT.   |               |             |        |       |      |  |     |
| 35         | SOLLIE AND NETTIE JAMES                   | 6610 YORK ST. DENVER 29, COLO.             | LOT 8 MOUAT & STARKE'S SUB                                  | 35,008.0        | 35,008.0       | 86,101.0 RT.<br>38,529.0 LT.   |               |             |        |       |      |  |     |
| 36         | HAROLD LAMMERS                            | 6550 YORK ST. Walby, COLO.                 | S 1/2 SW 1/4 SEC 1 T 3 S R 68 W                             | 218,597.0       | 218,597.0      | 30.98 AC. RT.<br>77,501.0 LT.  |               |             |        |       |      |  |     |
| 37 Rev 3   | MARION AND DOROTHY ELLIOTT, J.T.          | 6141 Fillmore St., Commerce City, Colo.    | T 3 S R 68 W SE 1/4 SW 1/4 SEC. 1, NW 1/4 NE 1/4 SEC. 12    | 182,808.0       | 182,808.0      | 422,071.0 RT.<br>159,900.0 LT. |               |             |        |       |      |  |     |
| 37A        | DELETED                                   |  |   |                 |                |                                |               |             |        |       |      |  |     |
| 38         | L. HARLOW LEEPER AND SHIRLEY K. LEEPER    | 3781 E. 64TH AVE. Commerce City, Colo.     | SW 1/4 SE 1/4 SEC. 1, T 3 S, R 68 W                         | 26,458.0        | 26,458.0       | 484,247.0 LT.                  |               |             |        |       |      |  |     |
| 39         | THE FARMER'S RESERVOIR AND IRRIGATION CO. | Cochron Bldg., 1031 15th St. Denver, Colo. | NE 1/4 SEC 12 T 3 S R 68 W                                  | 26,547.0        | 26,547.0       |                                |               |             |        |       |      |  |     |
| E 39 Rev   | THE FARMER'S RESERVOIR AND IRRIGATION CO. | Cochron Bldg., 1031 15th St. Denver, Colo. | SW 1/4 SE 1/4 SEC. 1 & NW 1/4 NE 1/4 SEC. 12, T 3 S, R 68 W | 39,149.0        | 39,149.0       |                                |               |             |        |       |      | PERMANENT EASEMENT   |     |
| E 39       | DELETED                                   |  |   |                 |                |                                |               |             |        |       |      |  |     |
| 40         | L. CHRIS JORGENSEN AND ENNA C. JORGENSEN  | 3600 E. 64TH AVE. Commerce City, Colo.     | Plots 6, 7, 8 RIETHMANN GARDENS                             | 172,637.0       | 172,637.0      | 71,518.0 RT.<br>792,031.0 LT.  |               |             |        |       |      |  |     |
| E-39A      | DEPARTMENT OF HIGHWAYS, STATE OF COLORADO |  | SE 1/4 SEC. 1, NE 1/4 SEC. 12                               | 1235.0          | 1235.0         |                                |               |             |        |       |      | Part of Par E-39 Rev. sold to the Farmers Reservoir & Irrigation Co. E-39A |     |
| 41         | THE M & P LIVESTOCK CO.                   | 6191 COLORADO BLVD DENVER 16, COLO.        | RIETHMANN GARDENS   | 678,345.0       | 678,345.0      | 940,052.0 RT.<br>971,097.0 LT. |               |             |        |       |      |  |     |

| REVISIONS |                           |     |
|-----------|---------------------------|-----|
| 2/24/68   | Deleted 37A, Rev. Par. 37 | MBP |
| 4-19-68   | Add 39, Rev. E-39         | GM  |
| 4-29-68   | Deleted E-39              | GM  |
| 5-29-68   | 37 Rev.                   | EC  |
| 12-4-67   | Rev. 37 Nov 2             | MB  |
| 4-3-68    | Add E-39A                 | LB  |
| 1-13-70   | Add Par. E-27A            | EC  |



R. O. W. TABULATION OF PROPERTIES IN

ADAMS

COUNTY S.H.No. 33 PROJ. 1270-6(2)290

|                           |          |              |           |
|---------------------------|----------|--------------|-----------|
| FEDERAL ROAD DIVISION NO. | DISTRICT | PROJECT NO.  | SHEET NO. |
| 8                         | COLORADO | 1270-6(2)290 | 5         |

RIGHT OF WAY NE Circumferential

| PARCEL NO. | OWNER   | HOME ADDRESS                            | LOCATION<br>All in 6th PM                           | AREA IN SQ. FT. |                | SQ. FT. ±<br>REMAINDER | PURCHASE DATA |             |        |       |      | REMARKS  | NO. |  |
|------------|---|---|---|-----------------|----------------|------------------------|---------------|-------------|--------|-------|------|--|-----|--|
|            |   |   |   | PARCEL          | TO BE ACQUIRED |                        | LAND          | IMPROV'M'TS | DAMAGE | TOTAL | DATE |  |     |  |
| 63         | C. J. BERARDINI                                       | 134 SOUTH LAFAYETTE, DENVER, COLO.      | LOT 3, BLK 10 TIFFANY SUB                           | 32,410          | 32,410         | 0                      |               |             |        |       |      |  |     |  |
| 64         | NORBERT KRIER   | 736 CLAYTON DENVER, COLO.               | LOTS 1 & 2, BLK. 9, TIFFANY SUB.                    | 7,500           | 7,500          | 0                      |               |             |        |       |      |  |     |  |
| 65         | GABE ARAGON   | 5015 Fillmore ST., DENVER, COLO.        | LOTS 3 & 4, BLK. 9, TIFFANY SUB.                    | 7,500           | 7,500          | 0                      |               |             |        |       |      |  |     |  |
| 66         | A. B. MATTSO  | 1250 Grape St., Denver, Colo.           | LOTS 5 & 6, BLK. 9, TIFFANY SUB.                    | 7,500           | 7,500          | 0                      |               |             |        |       |      |  |     |  |
| 67         | MUDSON, Berardin, BUTTON AND LOVELAND                 | Petroleum Club Bldg., Denver, COLO.     | LOTS 9, 10 & 11, BLK. 9, TIFFANY SUB.               | 8,947           | 8,947          | 2,303 Lt.              |               |             |        |       |      |  |     |  |
| 68         | ARTHUR JOSEPH McMURRIN AND EVELYN THERESA McMURRIN    | 7035 E. 74TH Ave. DERBY, COLO.          | LOTS 19 THRU 22, BLK. 9, TIFFANY SUB.               | 2,230           | 2,230          | 12,770 Lt.             |               |             |        |       |      |  |     |  |
| 69         | KAYE HECKMAN  | 6190 E. 54th Way, DERBY, COLO.          | LOTS 1-6 BLK. 11, TIFFANY SUB.                      | 68,061          | 68,061         | 4,929 AC. RT.          |               |             |        |       |      |  |     |  |
| 70         | WILBERG CO.   | 2244 BIRCH ST. DENVER, COLO.            | LOT 4, BLK. 11, TIFFANY SUB.                        | 7,500           | 7,500          | 0                      |               |             |        |       |      |  |     |  |
| 71         | RICHARD E. KELLY                                      | 4115 E. 56TH AVE., Derby, COLO.         | LOTS 4 & 5, BLK. 11, TIFFANY SUB.                   | 11,250          | 11,250         | 0                      |               |             |        |       |      |  |     |  |
| 72         | MILE HIGH HOLDING CO., Carter Brooks & Marie Brooks   | 1700 BROADWAY, Denver, Colo.            | LOT 6, BLK. 11, TIFFANY SUB.                        | 7,500           | 7,500          | 0                      |               |             |        |       |      |  |     |  |
| 73         | ARTHUR BASS AND RUTH BASS                             | 2942 GLENARK PLACE, Denver, Colo.       | LOT 9, BLK. 11, TIFFANY SUB.                        | 39,503          | 39,503         | 1,723 Rt.<br>4,174 Lt. |               |             |        |       |      |  |     |  |
| 74         | PAUL ORTEGA AND MARGARET JOSEPHINE ORTEGA             | 6470 E. 54th Way, Commerce City, Colo.  | LOTS 10 & 11, BLK. 11, TIFFANY SUB.                 | 85,046          | 85,046         | 1,110 AC. LT.          |               |             |        |       |      |  |     |  |
| 75         | LUDVIG Toxvard AND ANNA Toxvard                       | 6102 E. 52ND AVE., DENVER, COLO.        | S 1/2 SE 1/4 NW 1/4 SEC. 17, T. 3 S., R. 67 W.      | 37,893          | 37,893         | 14,13 AC. RT.          |               |             |        |       |      |  |     |  |
| 76         | FOSTER R. ORR AND LECNA A. ORR                        | 4414 VINE ST., DENVER, COLO.            | LOTS 11, 12 & 13 BLK. 1, VALUE SUB. NO. 1           | 21,531          | 21,531         | 8,281 Lt.              |               |             |        |       |      |  |     |  |
| 76A REV.   | SAMUEL M. MARCUS                                      | PETROLEUM CLUB BLDG., DENVER, COLO.     | LOTS 16-19 BLK. 2, VALUE SUB. NO. 1                 | 27,616          | 27,616         | 21,977 Lt.             |               |             |        |       |      |  |     |  |
| 76B        | DELETED   |   |   |                 |                |                        |               |             |        |       |      |  |     |  |
| 76C        | SAMUEL M. MARCUS                                      | PETROLEUM CLUB BLDG., DENVER, COLO.     | BLK. 3, VALUE SUB. NO. 1                            | 418             | 418            | 5,866                  |               |             |        |       |      |  |     |  |
| 77         | MITCHELL BARBER AND VERLA BARBER                      | 7360 E. 83RD AVE., Commerce City, Colo. | LOTS 14, 15 & 16, BLK. 1, VALUE SUB. NO. 1          | 25,356          | 25,356         | 0                      |               |             |        |       |      |  |     |  |
| 78         | EARL WILLIAMS   | 5091 LEYDEN St. Commerce City, Colo.    | LOT 13, BLK. 2, VALUE SUB. NO. 1                    | 3,254           | 3,254          | 6,655                  |               |             |        |       |      |  |     |  |
| 79         | NATIONWIDE FINANCE CO. OF LAKEWOOD                    | 454 CAMP ST., LAKEWOOD, COLO.           | LOT 15, BLK. 2, VALUE SUB. NO. 1                    | 6,910           | 6,910          | 0                      |               |             |        |       |      |  |     |  |
| 80         | West Denver Construction Co., Inc.                    |   | Tract 60, Kemp Sub.                                 | 40,827          | 40,827         | 0                      |               |             |        |       |      |  |     |  |
| EB1 REV    | American Telephone & Telegraph Company                | 911 Main St, Kansas City, Mo.           | NW1/4 Sec. 17 T3S R67W                              |                 |                |                        |               |             |        |       |      | Permanent Easement                                       |     |  |
| 69R        | KAYE PHILLIPS, FKA KAYE HECKMAN AND ROBERT J PHILLIPS |   | Lots 1 thru 6, Block 1, TIFFANY SUBDIVISION, Sec 17 | 4,043 Ac.       | 4,043 Ac.      | 0                      |               |             |        |       |      | Remainder Parcel, Acquired Under Project No C 12-0270-07 |     |  |

R. O. W. TABULATION OF PROPERTIES IN

ADAMS

COUNTY S.H. No. 33

PROJ. 1270-6(2)290

|                           |          |              |           |
|---------------------------|----------|--------------|-----------|
| FEDERAL ROAD DISTRICT NO. | DISTRICT | PROJECT NO.  | SHEET NO. |
| 8                         | COLORADO | 1270-6(2)290 | 6         |

RIGHT OF WAY NE Circumferential

| PARCEL NO. | OWNER                                     | HOME ADDRESS                             | LOCATION<br>All in 6th P.M.                             | AREA IN SQ. FT. |                |                          | PURCHASE DATA |             |        |       |      | REMARKS | NO.                                     |     |
|------------|---|--|---|-----------------|----------------|--------------------------|---------------|-------------|--------|-------|------|---------|---|-----|
|            |   |  |   | PARCEL          | TO BE ACQUIRED | REMAINDER                | LAND          | IMPROV'M'TS | DAMAGE | TOTAL | DATE |         |   |     |
| 82         | WILLIAM W. WHITE                          | 5291 NEWPORT ST. Commerce City, Colo.    | TRACT 62, Kemp Sub.                                     | 1,616           | 1,616          | 50,884 Lt.               |               |             |        |       |      |         |   |     |
|            |   |  |   |                 |                |                          |               |             |        |       |      |         |   |     |
| 83         | Rachel Perkins                            | WARD, COLO.                              | TRACT 61, KEMP SUB.                                     | 103,038         | 103,038        | 13,633 Rt.<br>24,702 Lt. |               |             |        |       |      |         |   |     |
| 83A        | Rachel Perkins                            | Ward, Colo.                              | Tract 61, Kemp Sub.                                     | 13,755          | 13,755         | 24,698 Lt.               |               |             |        |       |      |         |   |     |
| 84         | DAVID W. COOPER AND EVELYN P. COOPER, JT. | 10668 N. GLENN DRIVE, North Glenn, Colo. | TRACT 60, KEMP SUB.                                     | 2,647           | 2,647          | 22,944 Rt.               |               |             |        |       |      |         |   |     |
| 84A        | David W. Cooper & Evelyn P. Cooper, JT.   | 10668 N. Glenn Drive, North Glenn, Colo. | Tract 60, Kemp Sub.                                     | 22,944          | 22,944         | 0                        |               |             |        |       |      |         |   |     |
| 85         | RUSSELL W. COCKRELL AND RUTH N. COCKRELL  | 5201 NEWPORT ST., Commerce City, Colo.   | TRACT 60, KEMP SUB.                                     | 50,441          | 48,230         | 3,559 Rt.                |               |             |        |       |      |         |   |     |
| 85C        | Russell W. Cockrell & Ruth N. Cockrell    | 5201 Newport St., Commerce City, Colo.   | Tract 60, Kemp Sub.                                     | 3,563           | 3,563          | 63,127 Rt.               |               |             |        |       |      |         |   |     |
| 85A        | RUSSELL W. COCKRELL AND RUTH N. COCKRELL  | 5201 NEWPORT ST., Commerce City, Colo.   | TRACT 60, KEMP SUB.                                     | 6,547           | 6,547          | 53,233 Rt.               |               |             |        |       |      |         |   |     |
| 85D        | Russell W. Cockrell & Ruth N. Cockrell    | 5201 Newport St., Commerce City, Colo.   | Tract 60, Kemp Sub.                                     | 34,542          | 34,542         | 28,585 Rt.               |               |             |        |       |      |         |   |     |
| 85B        | RUSSELL W. COCKRELL AND RUTH N. COCKRELL  | 5201 NEWPORT ST., Commerce City, Colo.   | TRACT 60, KEMP SUB.                                     | 72              | 72             | 59,501 Rt.               |               |             |        |       |      |         |   |     |
| 85E        | Russell W. Cockrell & Ruth N. Cockrell    | 5201 Newport St., Commerce City, Colo.   | Tract 60, Kemp Sub.                                     | 28,585          | 28,585         | 0                        |               |             |        |       |      |         |   |     |
| 86         | DWIGHT L. MEADOR                          | 5450 MAGNOLIA St., Commerce City, Colo.  | TRACT 60, KEMP SUB.                                     | 13,564          | 13,564         | 20,670 Rt.               |               |             |        |       |      |         |   |     |
| 86A        | Dwight L. Meador                          | 5450 Magnolia St., Commerce City, Colo.  | Tract 60, Kemp Sub.                                     | 20,670          | 20,670         | 0                        |               |             |        |       |      |         |   |     |
| 87         | LUPE SAINZ AND JUANITA SAINZ              | 6810 52ND PLACE, DENVER, COLO.           | LOT 1, THURINGER SUB. NO. 2                             | 19,350          | 19,350         | 5,862 Lt.                |               |             |        |       |      |         |   |     |
| 88         | WILLIAM BETZ CO.                          | 5315 W. 10TH AVE. DENVER, COLO.          | LOT 8, THURINGER SUB. NO. 2                             | 18,027          | 18,027         | 0                        |               |             |        |       |      |         |   |     |
| 89         | REPUBLIC SAVINGS CORP.                    | 1636 GLENARM PL. DENVER, COLO.           | LOT 8, THURINGER SUB. NO. 2                             | 9,492           | 9,492          | 8,509 Rt.                |               |             |        |       |      |         |   |     |
| 89A        | Republic Savings Corp.                    | 1636 Glenarm Pl., Denver, Colo.          | Lot 8, Thuringer Sub. No. 2                             | 8,509           | 8,509          | 0                        |               |             |        |       |      |         |   |     |
| 90         | FILADELFIO AND LUPITA MONTORA             | P. O. BOX 212, DERBY, COLO.              | LOT 2, THURINGER SUB. NO. 2                             | 29,757          | 29,757         | 6,591 Lt.                |               |             |        |       |      |         |   |     |
| 90A        | FILADELFIO AND LUPITA MONTORA             | P. O. BOX 212, DERBY, COLO.              | LOT 2, THURINGER SUB. NO. 2                             | 1,927           | 1,927          | 5,573 Lt.                |               |             |        |       |      |         |   |     |
| 91         | ERNEST F. MARQUEZ                         | 6840 E. 52ND Pl., Commerce City, Colo.   | LOT 3, THURINGER SUB. NO. 2                             | 11,442          | 11,442         | 18,824 Lt.               |               |             |        |       |      |         |   |     |
| 92         | MANUEL JUAN DURAN AND ESTELLA DURAN       | 5251 ONEIDA ST. DERBY, COLO.             | LOT 4, THURINGER SUB. NO. 2                             | 915             | 915            | 8,535 Lt.                |               |             |        |       |      |         |   |     |
| 93         | DARLA J. MABEE, Jay F & Mary J Brown      | 730 Symes Bldg., Denver, Colo.           | LOT 3, BLK 10, TIFFANY SUB.                             | 10,608          | 10,608         | 711 Lt.                  |               |             |        |       |      |         |   |     |
| 93A        | Darla J. Mabes, Jay F & Mary J Brown      | 730 Symes Bldg., Denver, Colo.           | Lot 3, Blk 10, Tiffany Sub.                             | 711             | 711            | 0                        |               |             |        |       |      |         |   |     |
| 94         | CEMENT BUILDERS, INC.                     | 4901 LOCUST ST., DENVER, COLO.           | S 1/2 SE 1/4 SEC. 17<br>T3S R67W                        | 58,467          | 58,467         | 69,129 AC. RT.           |               |             |        |       |      |         |   |     |
| E95        | Phillips Petroleum Co                     | 1423 Security Life Bldg., Denver, Colo.  | SW 1/4 Sec.16 & NW 1/4 Sec.21<br>T3S, R67W              |                 |                |                          |               |             |        |       |      |         | Permanent Easement                      |     |
| G2         | United States Government                  |  | NW 1/4 Sec.21 & SW 1/4 Sec.16<br>T3S, R67W              | 76,379 AC.      | 76,379 AC.     |                          |               |             |        |       |      |         | Acquired under Project 170-4(1)288      |     |
| E96        | Colorado Department Of Highways           |  | NW 1/4 Sec 21<br>T3S., R.67W.                           | 0.786 AC.       | 0.786 AC.      |                          |               |             |        |       |      |         | To Be Deeded To City & County Of Denver | E96 |
| A          | Cement Builders INC.                      |  | NE 1/4 & SE 1/4<br>Sec.17 T3S., R67W                    | 1.31 AC         | 1.31 AC.       |                          |               |             |        |       |      |         | To Be Traded To C.D.O.H.                | A   |
| B          | Colorado Department Of Highways           |  | SE 1/4 Sec.17 T3S., R67W                                | 0.53 AC.        | 0.53 AC.       |                          |               |             |        |       |      |         | To Be Traded To Cement Builders INC.    | B   |
| C          | Cement Builders INC.                      |  | SE 1/4 Sec.17 T3S., R67W.                               | 1.92 AC.        | 1.92 AC.       |                          |               |             |        |       |      |         | To Be Traded To C.D.O.H.                | C   |
| D          | Colorado Department Of Highways           |  | SE 1/4 Sec.17 T3S., R67W.                               | 0.85 AC.        | 0.85 AC.       |                          |               |             |        |       |      |         | To Be Traded To Cement Builders INC.    | D   |
|            |   |  | T.3 S., R.68 W., 6th P.M.                               |                 |                |                          |               |             |        |       |      |         |   |     |
| 21 A       | DOROTHY PORRECO                           |  | NW 1/4 Sec 1  | 4,440.0         | 4,440.0        | 0                        |               |             |        |       |      |         | Bought under C12-0270-00                |     |
| 22 B       | SYLVESTER & WILMA DI GIACOMO, JT.         |  | W 1/2 Sec. 1  | 26,743.0        | 26,743.0       | 381,551 LT               |               |             |        |       |      |         | " " " " "                               |     |
| 23 A       | WILLIAM W. CONDON                         |  | MOUAT STARKE'S SUB.<br>in the SW 1/4 of Sec. 1 Lots 1-2 | 11,286.0        | 11,286.0       | 276,779 LT               |               |             |        |       |      |         | " " " " "                               |     |
| 25 A       | JOSEPH & CATHERINE DE PINTO, JT.          |  | LOT 3   | 7329.0          | 7329.0         | 0                        |               |             |        |       |      |         | " " " " "                               |     |
| 26 A       | GEORGE R. & M. JEANNE DALLAM, JT.         |  | LOT 2 & 3   | 4638.0          | 4638.0         | 255,205 LT               |               |             |        |       |      |         | " " " " "                               |     |
| 27 A       | VICTOR & CLARA DE PINTO, JT.              |  | LOTS 3 & 4  | 15,463.0        | 15,463.0       | 230,332 LT               |               |             |        |       |      |         | " " " " "                               |     |
| 28 A       | JOSEPH V. & CATHERINE DE PINTO, JT.       |  | LOT 4   | 825.0           | 825.0          | 20,642 RT.               |               |             |        |       |      |         | " " " " "                               |     |
| 46 A       | JULIA FABRIZO                             |  | NW 1/4 Sec. 1   | 16,713.0        | 16,713.0       | 35,263 LT.               |               |             |        |       |      |         | " " " " "                               |     |
| 47 A       | JOSEPH PORRECO                            |  | NW 1/4 Sec. 1   | 3,430.0         | 3,430.0        | 47,797 LT.               |               |             |        |       |      |         | " " " " "                               |     |

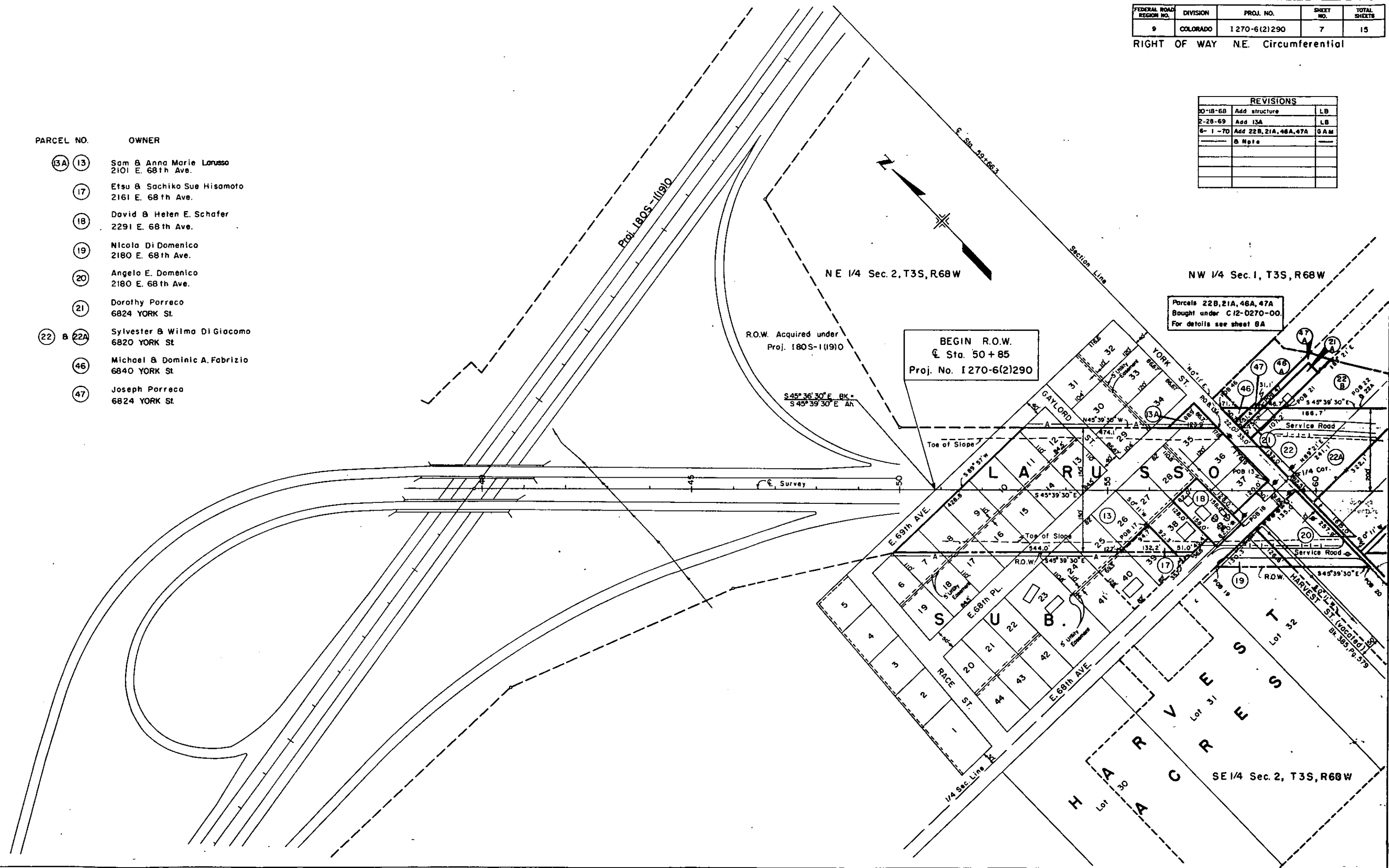
| REVISIONS |                         |     |
|-----------|-------------------------|-----|
| 10-20-68  | Add Para A,B,C,D        | GM  |
| 6-2-70    | Add Para 21A,22B,23A,   | GAM |
|           | 25A,26A,27A,28A,48A,49A |     |
| 5-11-70   | Add Para ABC & D        | GAM |
| 8-16-73   | Add E-96                | GM  |

| FEDERAL ROAD REGION NO. | DIVISION | PROJ. NO.     | SHEET NO. | TOTAL SHEETS |
|-------------------------|----------|---------------|-----------|--------------|
| 9                       | COLORADO | 1 270-6(2)290 | 7         | 15           |

RIGHT OF WAY NE. Circumferential

| REVISIONS |                        |     |
|-----------|------------------------|-----|
| 10-18-68  | Add structure          | LB  |
| 2-28-69   | Add 13A                | LB  |
| 6-1-70    | Add 22B, 21A, 46A, 47A | GAM |
|           | & Note                 |     |
|           |                        |     |
|           |                        |     |

| PARCEL NO.   | OWNER  |
|--------------|--|
| (13A) (13)   | Sam & Anna Marie Lorusso<br>2101 E. 68th Ave.    |
| (17)         | Etsu & Sachiko Sue Hisamoto<br>2161 E. 68th Ave. |
| (18)         | David & Helen E. Schafer<br>2291 E. 68th Ave.    |
| (19)         | Nicola Di Domenico<br>2180 E. 68th Ave.          |
| (20)         | Angelo E. Domenico<br>2180 E. 68th Ave.          |
| (21)         | Dorothy Porraco<br>6824 YORK ST.                 |
| (22) & (22A) | Sylvester & Wilma Di Giacomo<br>6820 YORK ST.    |
| (46)         | Michael & Dominic A. Fabrizio<br>6840 YORK ST.   |
| (47)         | Joseph Porraco<br>6824 YORK ST.                  |



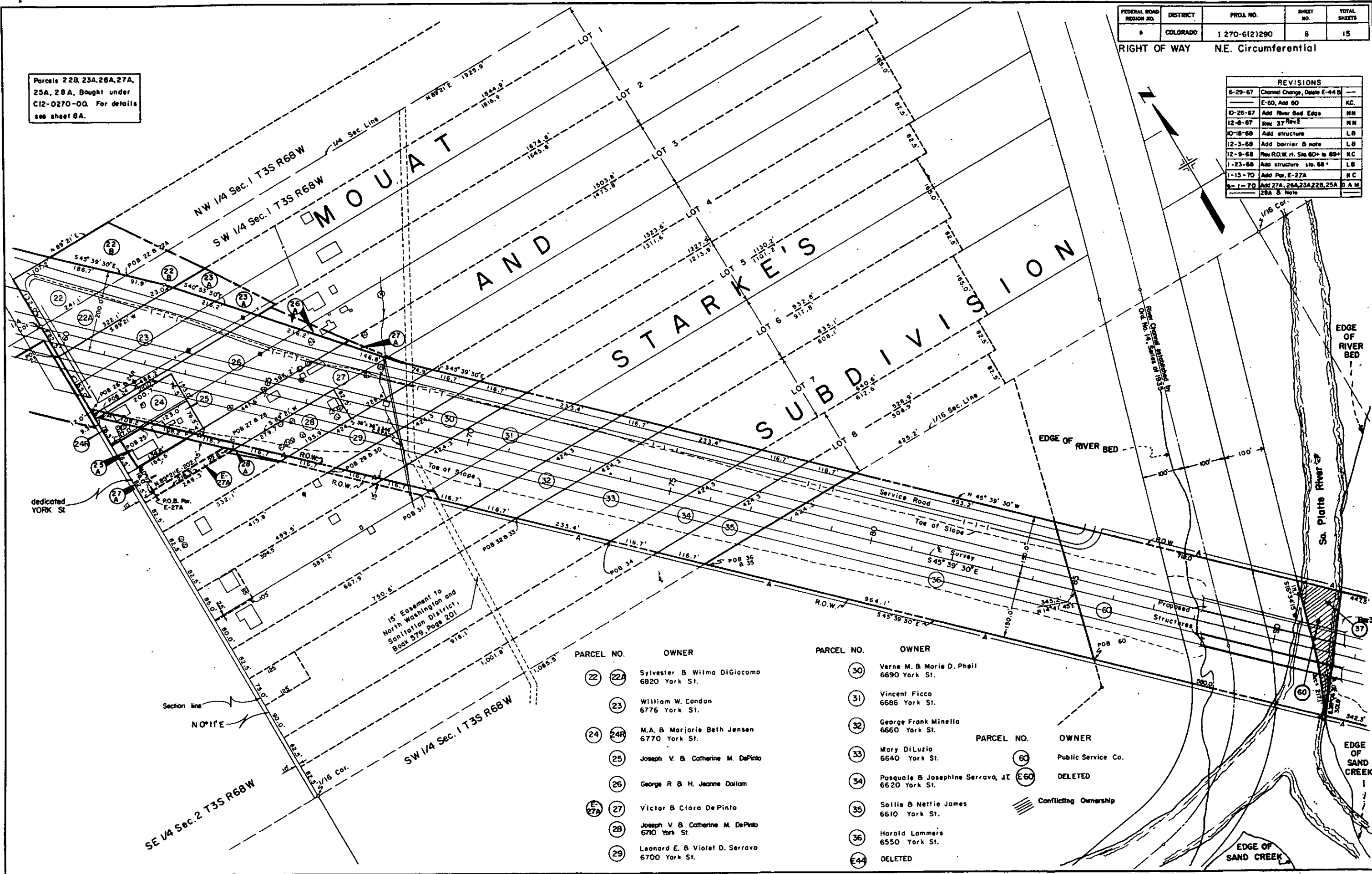
Parcels 22B, 21A, 46A, 47A  
Bought under C12-0270-00.  
For details see sheet 8A

| FEDERAL ROAD REGION NO. | DISTRICT | PROJ. NO.     | SHEET NO. | TOTAL SHEETS |
|-------------------------|----------|---------------|-----------|--------------|
| 0                       | COLORADO | 1 270-6(2)290 | 8         | 15           |

RIGHT OF WAY N.E. Circumferential

| REVISIONS |                                 |       |
|-----------|---------------------------------|-------|
| 6-29-67   | Channel Change, Delete E-44 B   | —     |
| E-60      | Add 60                          | KC.   |
| 10-26-67  | Add River Bed Edge              | NN    |
| 12-6-67   | Rev. 37 Rev 2                   | NN    |
| 10-18-68  | Add structure                   | LB    |
| 12-3-68   | Add barrier & note              | LB    |
| 12-9-68   | Rev. R.O.W. fr. Sta. 60+ to 69+ | KC    |
| 1-23-68   | Add structure sta. 68+          | LB    |
| 1-13-70   | Add Par. E-27A                  | KC    |
| 6-1-70    | Add 27A, 28A, 23A, 22B, 25A     | D A M |
|           | 28A & Note                      |       |

Parcels 22B, 23A, 26A, 27A, 25A, 28A. Bought under C12-0270-00. For details see sheet 8A.



OCT 22 1967  
DEC 10 1968  
FEB 4 1969

| PARCEL NO. | OWNER   |
|------------|---|
| 22 22A     | Sylvester B Wilma DiGiacomo<br>6820 York St.      |
| 23         | William W. Condon<br>6776 York St.                |
| 24 24A     | M.A. & Marjorie Beth Jensen<br>6770 York St.      |
| 25         | Joseph V. & Catherine M. DePinto                  |
| 26         | George R. & H. Jeanne Dailam                      |
| E 27A 27   | Victor & Clara DePinto                            |
| 28         | Joseph V. & Catherine M. DePinto<br>6710 York St. |
| 29         | Leonard E. & Violet D. Serravo<br>6700 York St.   |

| PARCEL NO. | OWNER   |
|------------|---|
| 30         | Verne M. & Marie D. Phell<br>6690 York St.        |
| 31         | Vincent Ficco<br>6686 York St.                    |
| 32         | George Frank Minella<br>6660 York St.             |
| 33         | Mary DiLuzio<br>6640 York St.                     |
| 34         | Pasquale & Josephine Serravo, JT<br>6620 York St. |
| 35         | Sollie & Nettie James<br>6610 York St.            |
| 36         | Harold Lammer's<br>6550 York St.                  |
| E 44       | DELETED   |

| PARCEL NO. | OWNER              |
|------------|--------------------|
| 60         | Public Service Co. |
| E 60       | DELETED            |

Conflicting Ownership

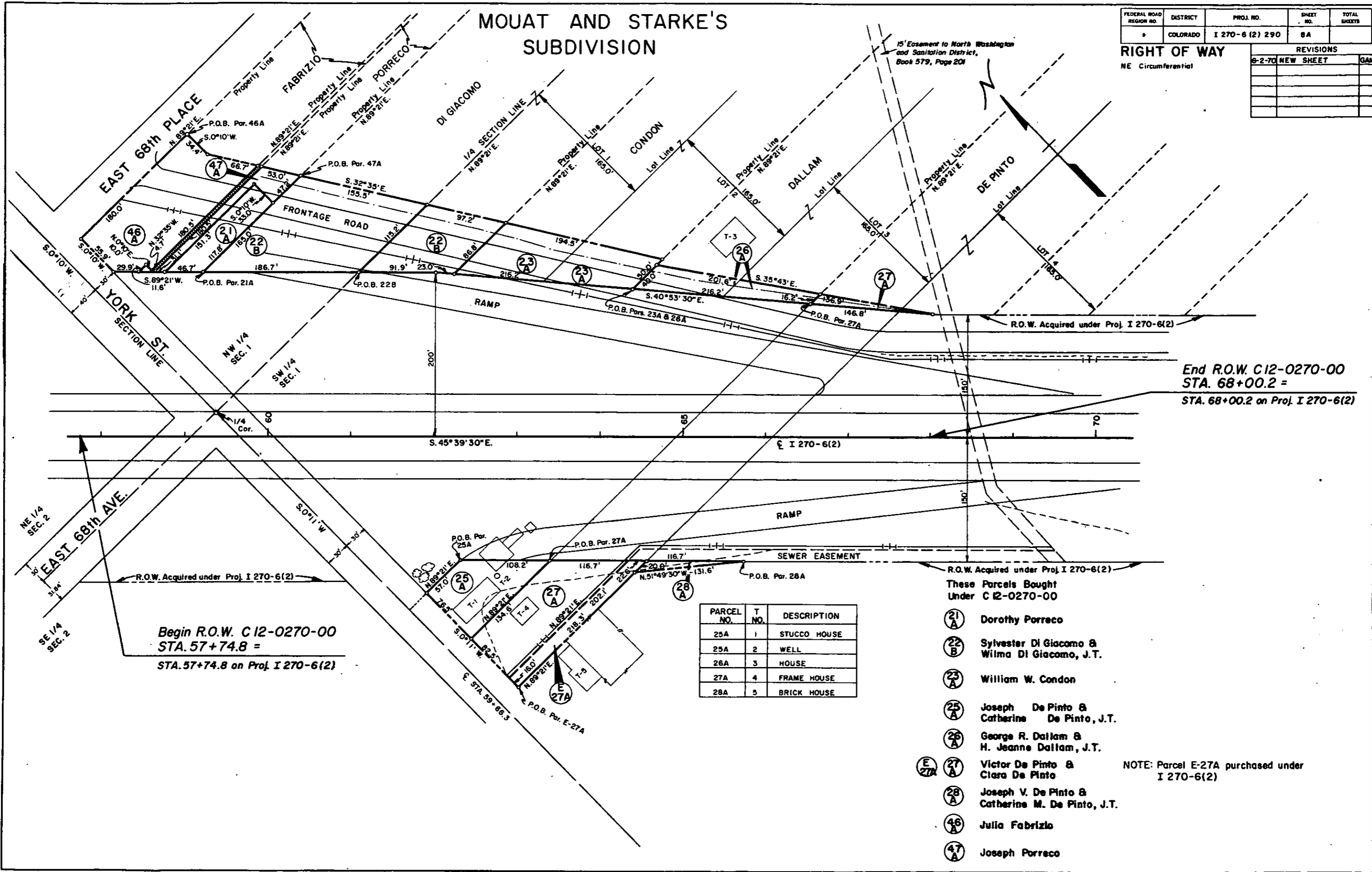
EDGE OF SAND CREEK

# MOUAT AND STARKE'S SUBDIVISION

| FEDERAL ROAD REGION NO. | DISTRICT | PROJ. NO.      | SHEET NO. | TOTAL SHEETS |
|-------------------------|----------|----------------|-----------|--------------|
| 9                       | COLORADO | I 270-6(2) 290 | 8A        |              |

| REVISIONS |           |
|-----------|-----------|
| 8-2-70    | NEW SHEET |
|           |           |
|           |           |
|           |           |
|           |           |



| PARCEL NO. | T. NO. | DESCRIPTION  |
|------------|--------|--------------|
| 25A        | 1      | STUCCO HOUSE |
| 25A        | 2      | WELL         |
| 26A        | 3      | HOUSE        |
| 27A        | 4      | FRAME HOUSE  |
| 28A        | 5      | BRICK HOUSE  |

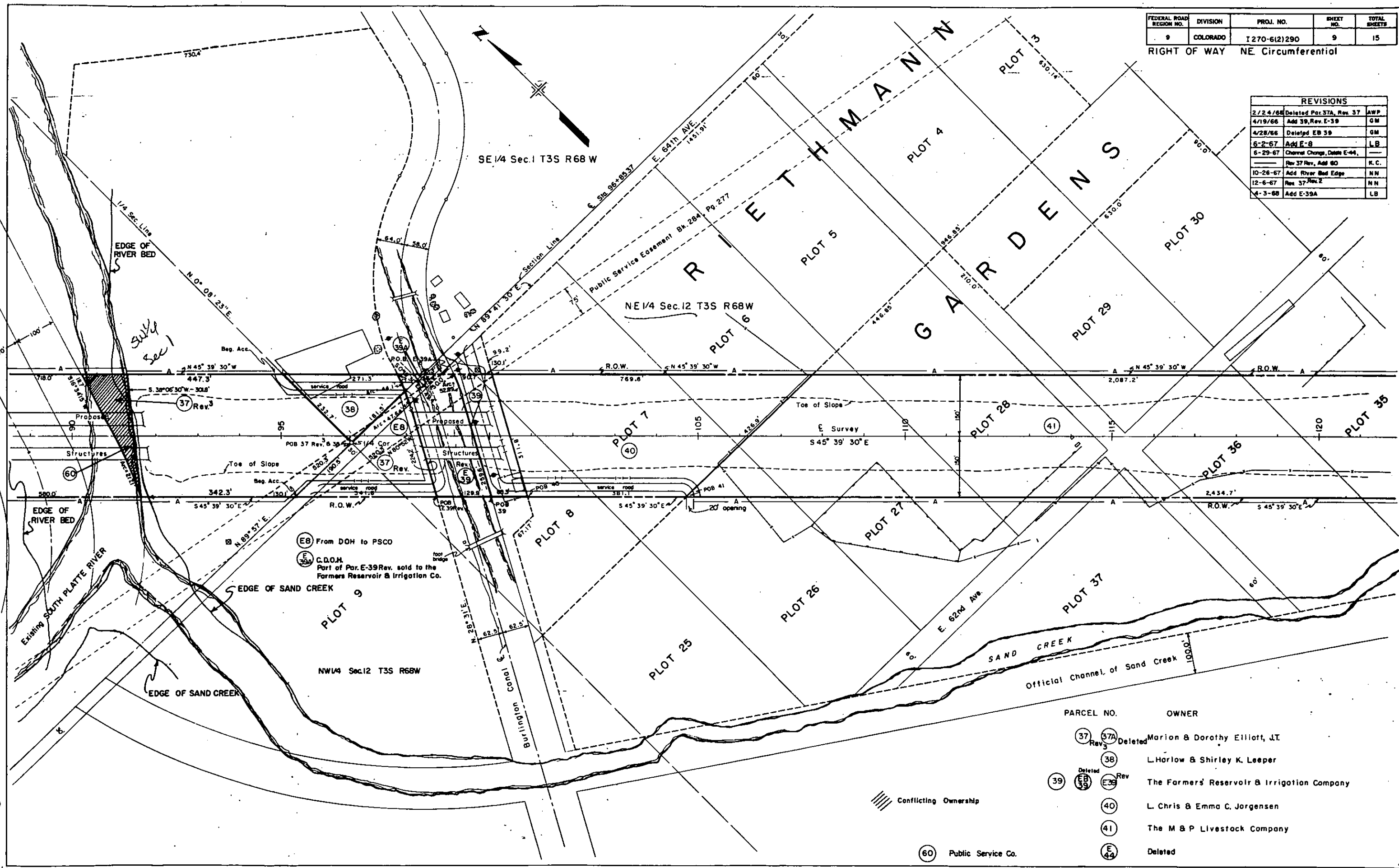
- These Parcels Bought Under C 12-0270-00
- (21 A) Dorothy Porreco
  - (22 B) Sylvester Di Giacomo & Wilma Di Giacomo, J.T.
  - (23 A) William W. Condon
  - (25 A) Joseph De Pinto & Catherine De Pinto, J.T.
  - (26 A) George R. Dallam & H. Jeanne Dallam, J.T.
  - (27 A) Victor De Pinto & Clara De Pinto
  - (28 A) Joseph V. De Pinto & Catherine M. De Pinto, J.T.
  - (46 A) Julia Fabrizio
  - (47 A) Joseph Porreco

NOTE: Parcel E-27A purchased under I 270-6(2)

| FEDERAL ROAD REGION NO. | DIVISION | PROJ. NO.    | SHEET NO. | TOTAL SHEETS |
|-------------------------|----------|--------------|-----------|--------------|
| 9                       | COLORADO | I270-6(2)290 | 9         | 15           |

RIGHT OF WAY NE Circumferential

| REVISIONS |                              |      |
|-----------|------------------------------|------|
| 2/24/66   | Deleted Par. 37A, Rev. 37    | AWP  |
| 4/19/66   | Add 39, Rev. E-39            | GM   |
| 4/28/66   | Deleted EB 39                | GM   |
| 6-2-67    | Add E-8                      | LB   |
| 6-29-67   | Channel Change, Delete E-44, | ---  |
| ---       | Rev 37 Rev, Add 60           | K.C. |
| 10-26-67  | Add River Bed Edge           | NN   |
| 12-6-67   | Rev 37, Rev 2                | NN   |
| 4-3-68    | Add E-39A                    | LB   |



(EB) From DOH to PSCO  
 (E 39) C.D.O.M. Part of Par. E-39 Rev. sold to the Farmers Reservoir & Irrigation Co.

| PARCEL NO.   | OWNER                                       |
|--------------|---|
| (37) Deleted | Marion & Dorothy Elliott, J.T.              |
| (38)         | L. Harlow & Shirley K. Leeper               |
| (39) Deleted | The Farmers' Reservoir & Irrigation Company |
| (40)         | L. Chris & Emma C. Jorgensen                |
| (41)         | The M & P Livestock Company                 |
| (E 44)       | Deleted                                     |

Conflicting Ownership

(60) Public Service Co.

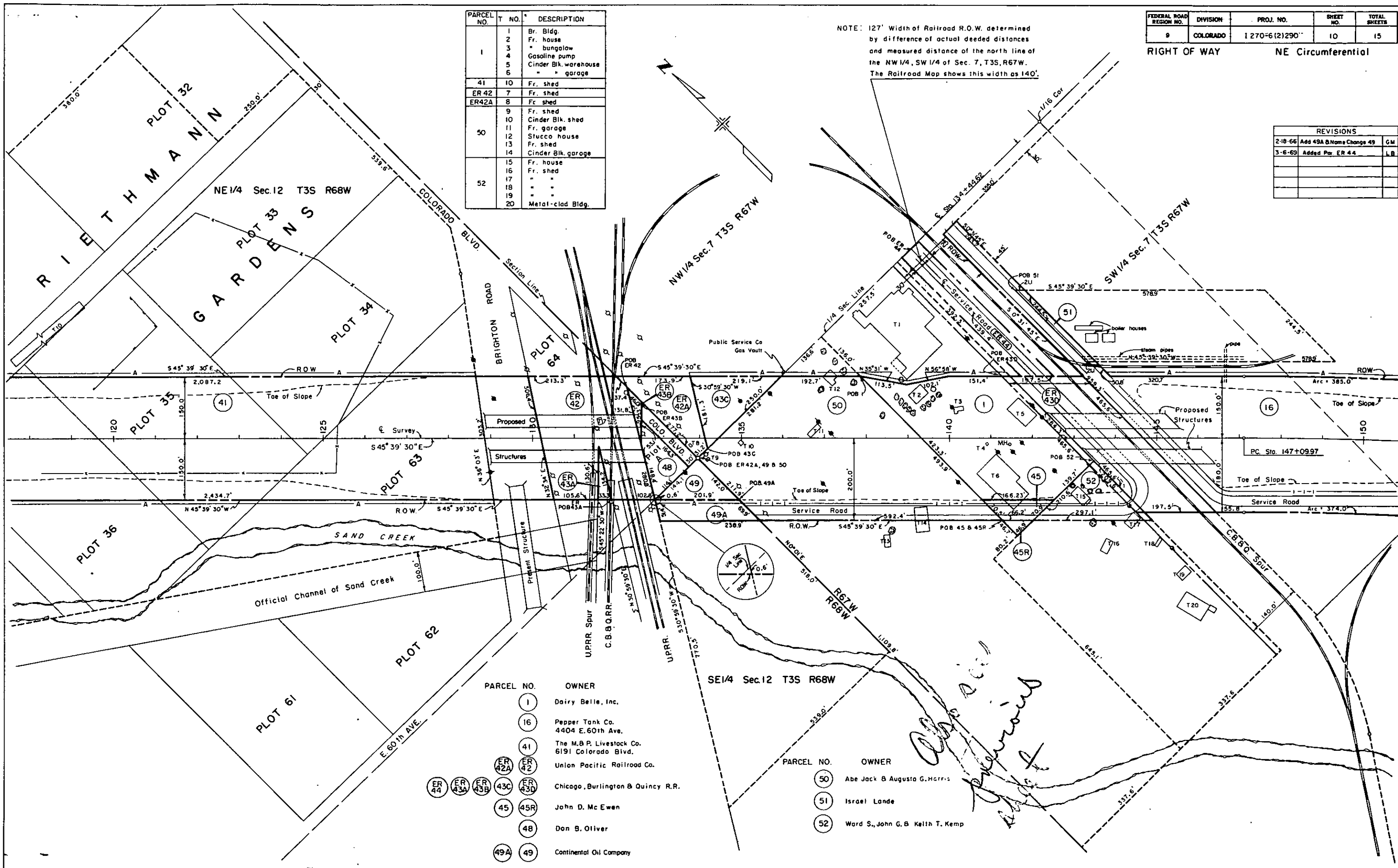
| FEDERAL REGION NO. | DIVISION | PROJ. NO.    | SHEET NO. | TOTAL SHEETS |
|--------------------|----------|--------------|-----------|--------------|
| 9                  | COLORADO | 1270-6(2)290 | 10        | 15           |

RIGHT OF WAY NE Circumferential

| PARCEL NO. | T NO. | DESCRIPTION           |
|------------|-------|-----------------------|
| 1          | 1     | Br. Bldg.             |
|            | 2     | Fr. house             |
|            | 3     | " bungalow            |
|            | 4     | Gasoline pump         |
|            | 5     | Cinder Blk. warehouse |
|            | 6     | " " garage            |
| 41         | 10    | Fr. shed              |
| ER 42      | 7     | Fr. shed              |
| ER 42A     | 8     | Fr. shed              |
| 50         | 9     | Fr. shed              |
|            | 10    | Cinder Blk. shed      |
|            | 11    | Fr. garage            |
|            | 12    | Stucco house          |
|            | 13    | Fr. shed              |
| 52         | 14    | Cinder Blk. garage    |
|            | 15    | Fr. house             |
|            | 16    | Fr. shed              |
|            | 17    | " "                   |
|            | 18    | " "                   |
|            | 19    | " "                   |
|            | 20    | Metal-clad Bldg.      |

NOTE: 127' Width of Railroad R.O.W. determined by difference of actual deeded distances and measured distance of the north line of the NW 1/4, SW 1/4 of Sec. 7, T3S, R67W. The Railroad Map shows this width as 140'.

| REVISIONS |                          |    |
|-----------|--------------------------|----|
| 2-18-66   | Add 49A & Name Change 49 | GM |
| 3-6-69    | Added Par. ER 44         | LR |
|           |                          |    |
|           |                          |    |



| PARCEL NO.                         | OWNER   |
|------------------------------------|---|
| 1                                  | Dairy Belle, Inc.                               |
| 16                                 | Pepper Tank Co.<br>4404 E. 60th Ave.            |
| 41                                 | The M.B.P. Livestock Co.<br>6191 Colorado Blvd. |
| ER 42A, ER 42                      | Union Pacific Railroad Co.                      |
| ER 44, ER 43A, ER 43B, 43C, ER 43D | Chicago, Burlington & Quincy R.R.               |
| 45, 45R                            | John D. Mc Ewen                                 |
| 48                                 | Don B. Oliver                                   |
| 49A, 49                            | Continental Oil Company                         |

| PARCEL NO. | OWNER                            |
|------------|----------------------------------|
| 50         | Abe Jack & Augusta G. Harris     |
| 51         | Israel Lande                     |
| 52         | Ward S., John G. & Keith T. Kemp |

*Handwritten signature:* J. J. ...

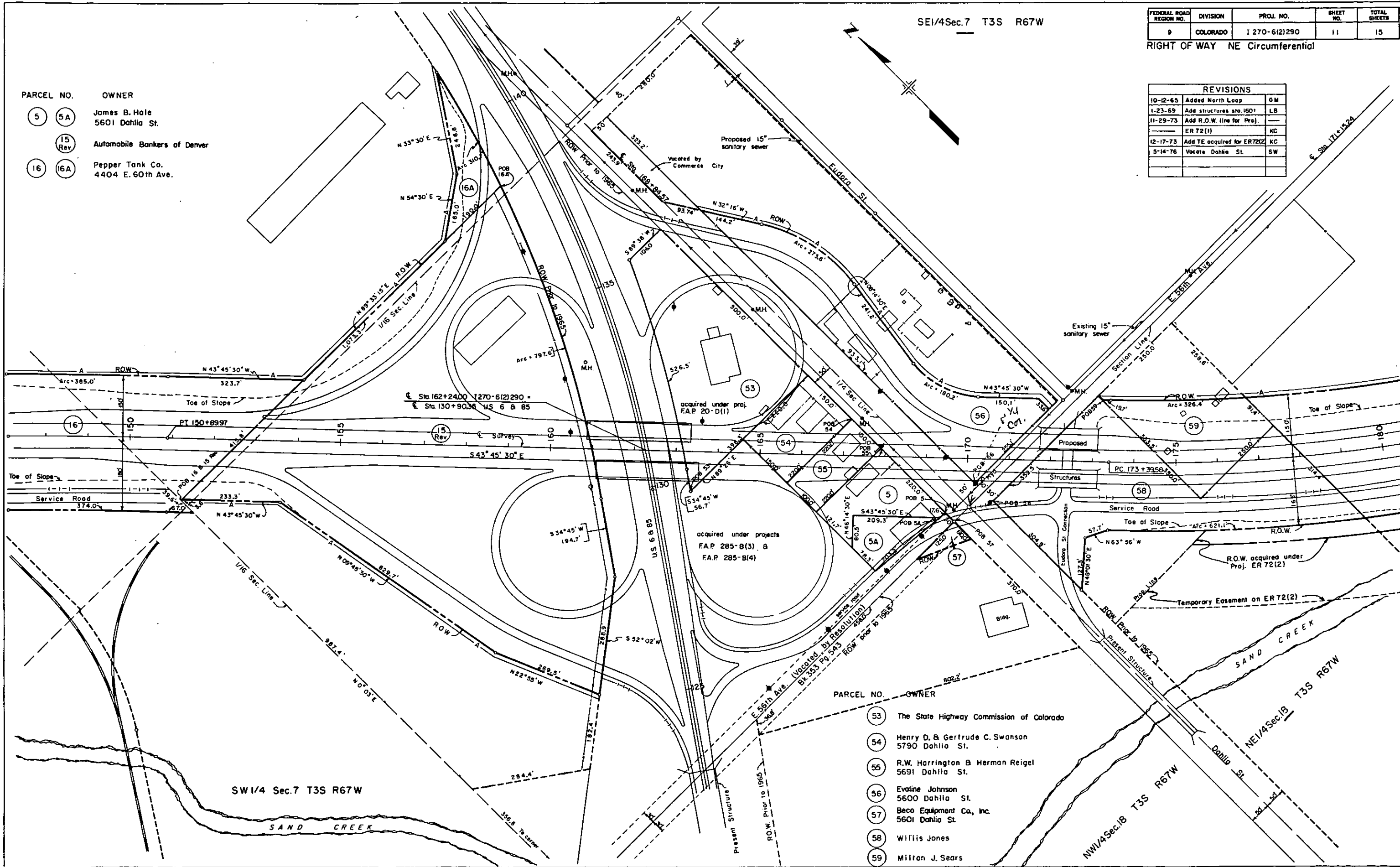
OUT 15-63

| FEDERAL ROAD REGION NO. | DIVISION | PROJ. NO.    | SHEET NO. | TOTAL SHEETS |
|-------------------------|----------|--------------|-----------|--------------|
| 9                       | COLORADO | 1270-6(2)290 | 11        | 15           |

RIGHT OF WAY NE Circumferential

| REVISIONS |                              |     |
|-----------|------------------------------|-----|
| 10-12-65  | Added North Loop             | GM  |
| 1-23-69   | Add structures sta. 160+     | LB  |
| 11-29-73  | Add R.O.W. line for Proj.    | --- |
| ---       | ER 72(1)                     | KC  |
| 12-17-73  | Add TE acquired for ER 72(2) | KC  |
| 5-14-76   | Vacate Dahlia St.            | SW  |

| PARCEL NO. | OWNER                                |
|------------|--------------------------------------|
| 5          | James B. Hale<br>5601 Dahlia St.     |
| 15 Rev     | Automobile Bankers of Denver         |
| 16         | Pepper Tank Co.<br>4404 E. 60th Ave. |



| PARCEL NO. | OWNER  |
|------------|--|
| 53         | The State Highway Commission of Colorado           |
| 54         | Henry D. & Gertrude C. Swanson<br>5790 Dahlia St.  |
| 55         | R.W. Harrington & Herman Reigel<br>5691 Dahlia St. |
| 56         | Evaline Johnson<br>5600 Dahlia St.                 |
| 57         | Beco Equipment Co., Inc.<br>5601 Dahlia St.        |
| 58         | Willis Jones                                       |
| 59         | Milton J. Sears                                    |

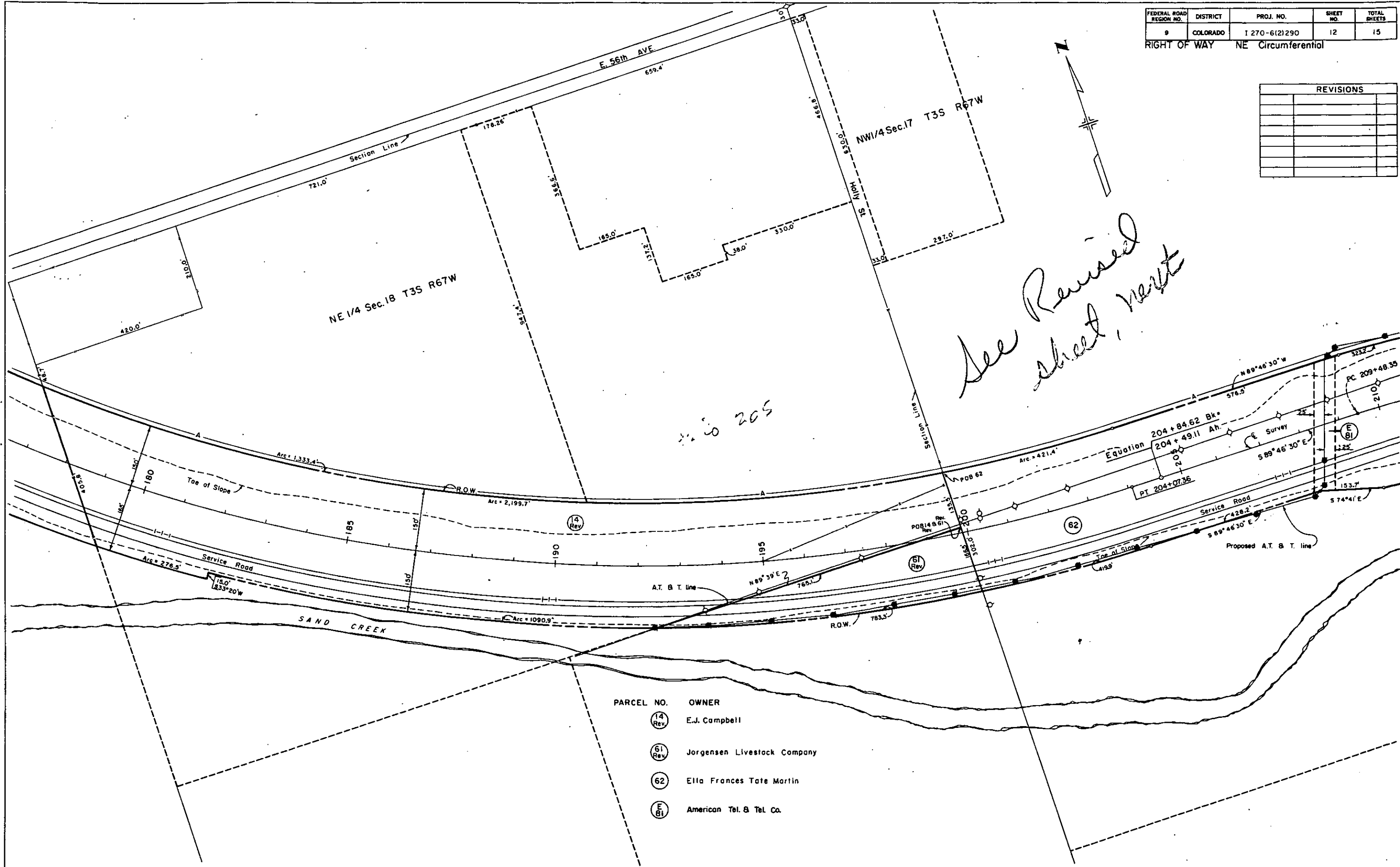
| FEDERAL ROAD REGION NO. | DISTRICT | PROJ. NO.     | SHEET NO. | TOTAL SHEETS |
|-------------------------|----------|---------------|-----------|--------------|
| 9                       | COLORADO | I 270-6(2)290 | 12        | 15           |

RIGHT OF WAY NE Circumferential

| REVISIONS |  |
|-----------|--|
|           |  |
|           |  |
|           |  |
|           |  |
|           |  |
|           |  |
|           |  |
|           |  |
|           |  |
|           |  |

*See Revised sheet, next*

*205*

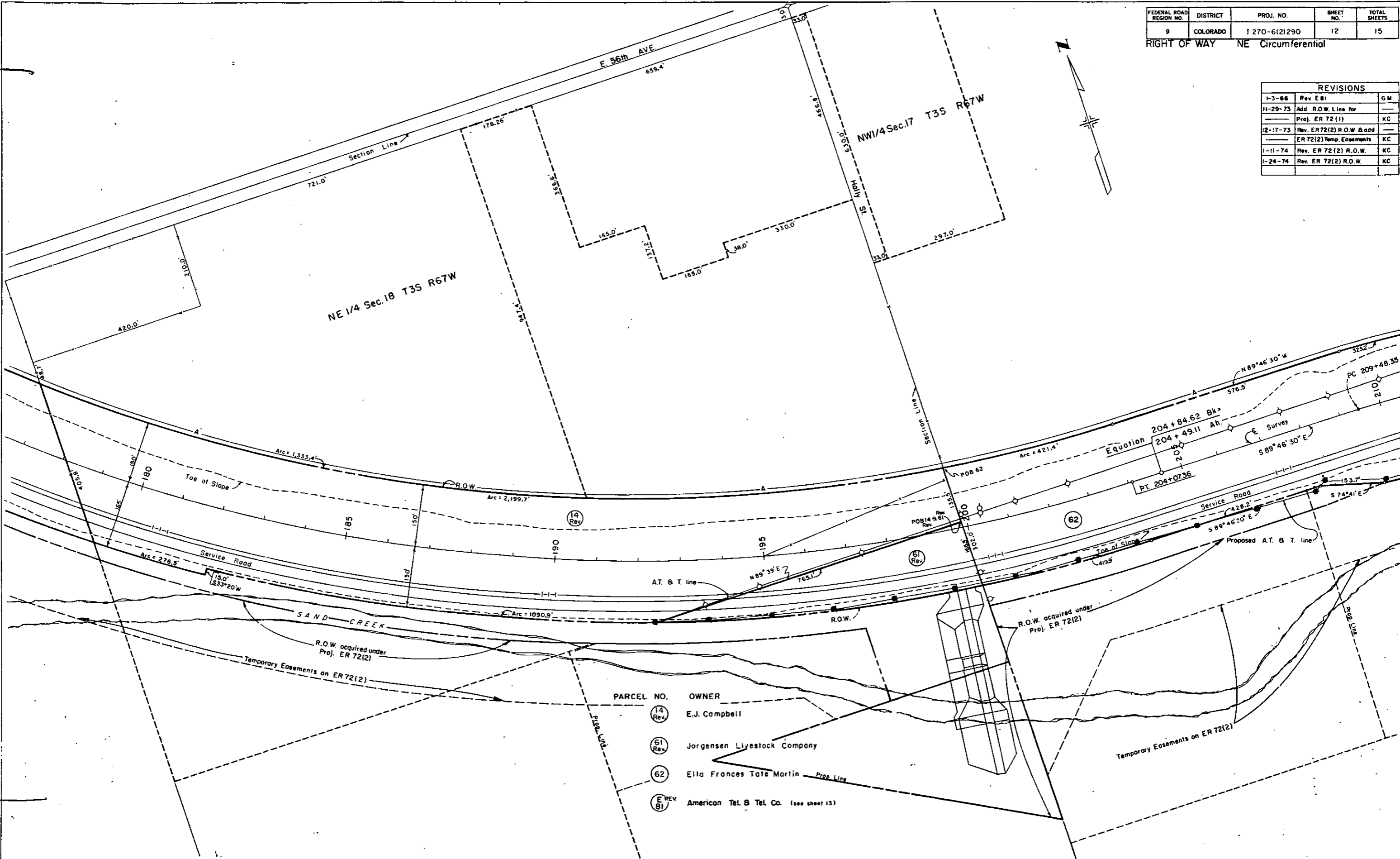


| PARCEL NO. | OWNER                       |
|------------|-----------------------------|
| (14 Rev)   | E.J. Campbell               |
| (61 Rev)   | Jorgensen Livestock Company |
| (62)       | Ella Frances Tate Martin    |
| (E 61)     | American Tel. & Tel. Co.    |

| FEDERAL ROAD REGION NO. | DISTRICT | PROJ. NO.      | SHEET NO. | TOTAL SHEETS |
|-------------------------|----------|----------------|-----------|--------------|
| 9                       | COLORADO | 1 270-6(2) 290 | 12        | 15           |

RIGHT OF WAY NE Circumferential

| REVISIONS |                            |    |
|-----------|----------------------------|----|
| 1-3-66    | Rev. EBI                   | GM |
| 11-29-73  | Add R.O.W. Line for        |    |
|           | Proj. ER 72 (1)            | KC |
| 12-17-73  | Rev. ER 72(2) R.O.W. B add |    |
|           | ER 72(2) Temp. Easements   | KC |
| 1-11-74   | Rev. ER 72(2) R.O.W.       | KC |
| 1-24-74   | Rev. ER 72(2) R.O.W.       | KC |



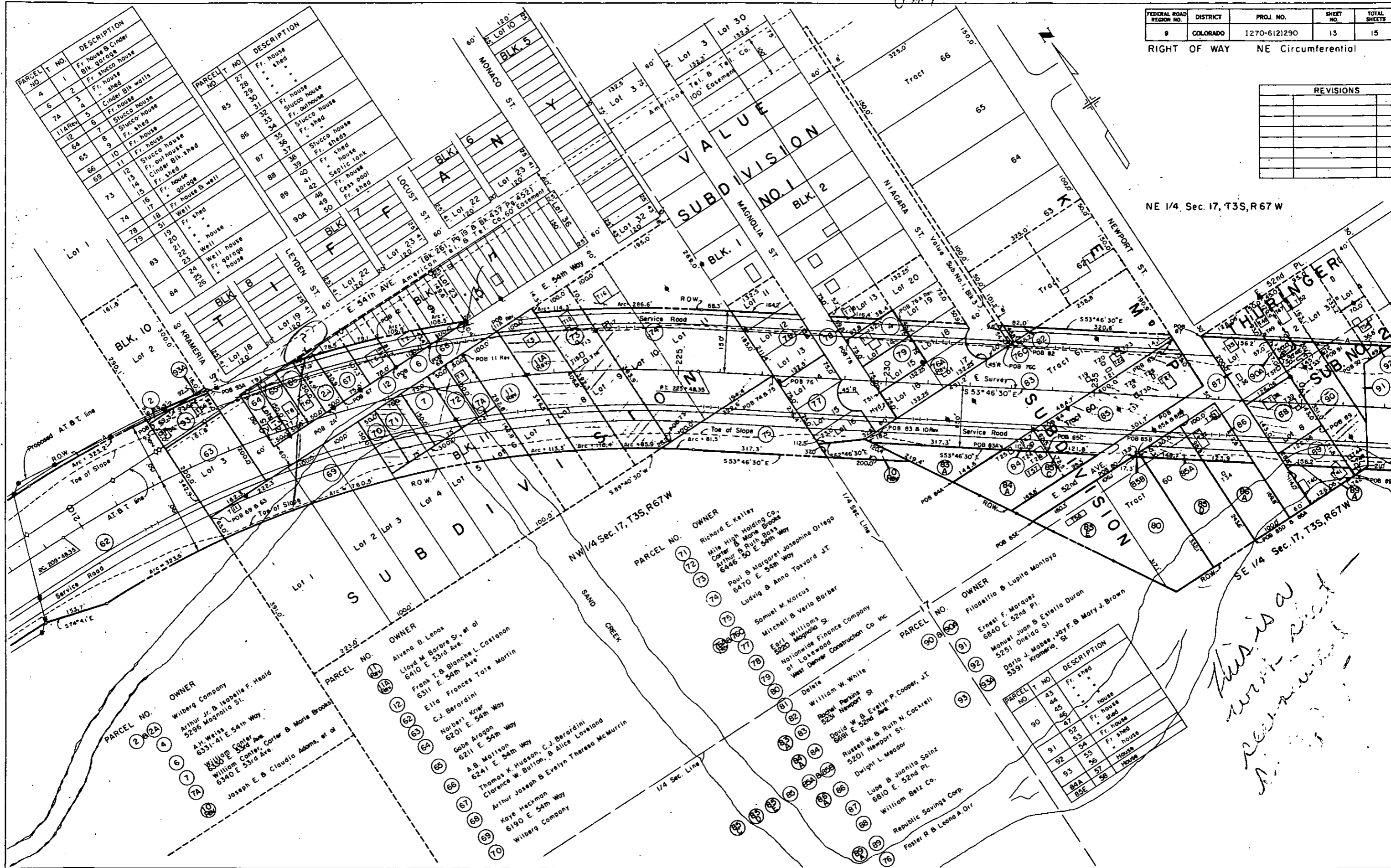
| PARCEL NO. | OWNER                                   |
|------------|---|
| 14 Rev     | E.J. Campbell                           |
| 51 Rev     | Jorgensen Livestock Company             |
| 62 Rev     | Ella Frances Tate Martin                |
| E REV 51   | American Tel. & Tel. Co. (see sheet 13) |

| FEDERAL ROAD REGION NO. | DISTRICT | PROJ. NO.    | SHEET NO. | TOTAL SHEETS |
|-------------------------|----------|--------------|-----------|--------------|
| 9                       | COLORADO | 1270-6(2)290 | 13        | 15           |

RIGHT OF WAY NE Circumferential

| REVISIONS |  |
|-----------|--|
|           |  |
|           |  |
|           |  |
|           |  |
|           |  |
|           |  |
|           |  |
|           |  |
|           |  |
|           |  |

NE 1/4 Sec. 17, T3S, R67W



| PARCEL NO. | DESCRIPTION                    |
|------------|--------------------------------|
| 1          | Fr. house & Cinder Blk. garage |
| 2          | Fr. house                      |
| 3          | Fr. house                      |
| 4          | Cinder Blk. walls              |
| 5          | Fr. house                      |
| 6          | Stucco house                   |
| 7          | Stucco house                   |
| 8          | Fr. house                      |
| 9          | Fr. house                      |
| 10         | Stucco house                   |
| 11         | Fr. house                      |
| 12         | Fr. house                      |
| 13         | Fr. house                      |
| 14         | Fr. house                      |
| 15         | Fr. house                      |
| 16         | Fr. house                      |
| 17         | Fr. house                      |
| 18         | Well                           |
| 19         | Well                           |
| 20         | Well                           |
| 21         | Well                           |
| 22         | Well                           |
| 23         | Well                           |
| 24         | Well                           |
| 25         | Well                           |
| 26         | Well                           |
| 27         | Fr. house                      |
| 28         | Fr. house                      |
| 29         | Fr. house                      |
| 30         | Fr. house                      |
| 31         | Fr. house                      |
| 32         | Fr. house                      |
| 33         | Fr. house                      |
| 34         | Fr. house                      |
| 35         | Fr. house                      |
| 36         | Fr. house                      |
| 37         | Fr. house                      |
| 38         | Fr. house                      |
| 39         | Fr. house                      |
| 40         | Fr. house                      |
| 41         | Fr. house                      |
| 42         | Fr. house                      |
| 43         | Fr. house                      |
| 44         | Fr. house                      |
| 45         | Fr. house                      |
| 46         | Fr. house                      |
| 47         | Fr. house                      |
| 48         | Fr. house                      |
| 49         | Fr. house                      |
| 50         | Fr. house                      |

| PARCEL NO. | DESCRIPTION |
|------------|-------------|
| 51         | Fr. house   |
| 52         | Fr. house   |
| 53         | Fr. house   |
| 54         | Fr. house   |
| 55         | Fr. house   |
| 56         | Fr. house   |
| 57         | Fr. house   |
| 58         | Fr. house   |
| 59         | Fr. house   |
| 60         | Fr. house   |
| 61         | Fr. house   |
| 62         | Fr. house   |
| 63         | Fr. house   |
| 64         | Fr. house   |
| 65         | Fr. house   |
| 66         | Fr. house   |
| 67         | Fr. house   |
| 68         | Fr. house   |
| 69         | Fr. house   |
| 70         | Fr. house   |
| 71         | Fr. house   |
| 72         | Fr. house   |
| 73         | Fr. house   |
| 74         | Fr. house   |
| 75         | Fr. house   |
| 76         | Fr. house   |
| 77         | Fr. house   |
| 78         | Fr. house   |
| 79         | Fr. house   |
| 80         | Fr. house   |
| 81         | Fr. house   |
| 82         | Fr. house   |
| 83         | Fr. house   |
| 84         | Fr. house   |
| 85         | Fr. house   |
| 86         | Fr. house   |
| 87         | Fr. house   |
| 88         | Fr. house   |
| 89         | Fr. house   |
| 90         | Fr. house   |

OWNER  
 Wilberg Company  
 Arthur Jr. & Isabelle F. Heald  
 5296 Magnolia St.  
 A.H. Weiss  
 6331-41 E. 54th Way  
 William Conner  
 6340 E. 53rd Ave.  
 Joseph E. & Claudia Adams, et al

OWNER  
 Alvina B. Lenox  
 Lloyd M. Barbre Sr., et al  
 6410 E. 53rd Ave.  
 Frank T. & Blanche L. Costanon  
 6311 E. 54th Ave.  
 Ella Frances Tate Martin  
 C.J. Berardini  
 Norbert Krier  
 6201 E. 54th Way  
 Gabe Aragon  
 6211 E. 54th Way  
 A.B. Mattson  
 6241 E. 54th Way  
 Thomas K. Hudson, C.J. Berardini  
 Clarence W. Button, & Alice Lovelana  
 Arthur Joseph & Evelyn Thereso McMurrin  
 Arthur Heckman  
 6190 E. 54th Way  
 Wilberg Company

OWNER  
 Richard E. Kelley  
 Mile High Holding Co.  
 Carter & Morse Brooks  
 Arthur & Ruth Bass  
 6446 - 50 E. 54th Way  
 Paul & Margaret Josephine Ortega  
 6470 E. 54th Way  
 Ludwig & Anna Taxvard JT  
 Samuel M. Marcus  
 Mitchell & Verlo Barber  
 Earl Williams  
 5220 Magnolia St.  
 Nationwide Finance Company  
 of Lakewood  
 West Denver Construction Co Inc  
 Delete  
 William W. White  
 Rachel Perkins  
 Newport St  
 David W. & Evelyn P. Cooper, JT  
 6601 E. 52nd Ave.  
 Russell W. & Ruth N. Cockrell  
 5201 Newport St.  
 Dwight L. Meador  
 Lube & Juente Sainz  
 6810 E. 52nd Pl.  
 William Betz Co.  
 Republic Savings Corp.  
 Foster R. & Leona A. Orr

OWNER  
 Filadelfia & Lupita Montoya  
 Ernest F. Marquez  
 6840 E. 52nd Pl.  
 Manuel Juan & Estrella Duran  
 5251 Oneida St.  
 Darlo J. Mabee, Jay F. & Mary J. Brown  
 5391 Krameria St.

| PARCEL NO. | T NO. | DESCRIPTION |
|------------|-------|-------------|
| 43         |       | Fr. shed    |
| 44         |       |             |
| 45         |       |             |
| 46         |       |             |
| 47         |       | Fr. house   |
| 48         |       | Fr. house   |
| 49         |       | Fr. house   |
| 50         |       | Fr. house   |
| 51         |       | Fr. house   |
| 52         |       | Fr. house   |
| 53         |       | Fr. house   |
| 54         |       | Fr. house   |
| 55         |       | Fr. house   |
| 56         |       | Fr. house   |
| 57         |       | Fr. house   |
| 58         |       | Fr. house   |
| 59         |       | Fr. house   |
| 60         |       | Fr. house   |

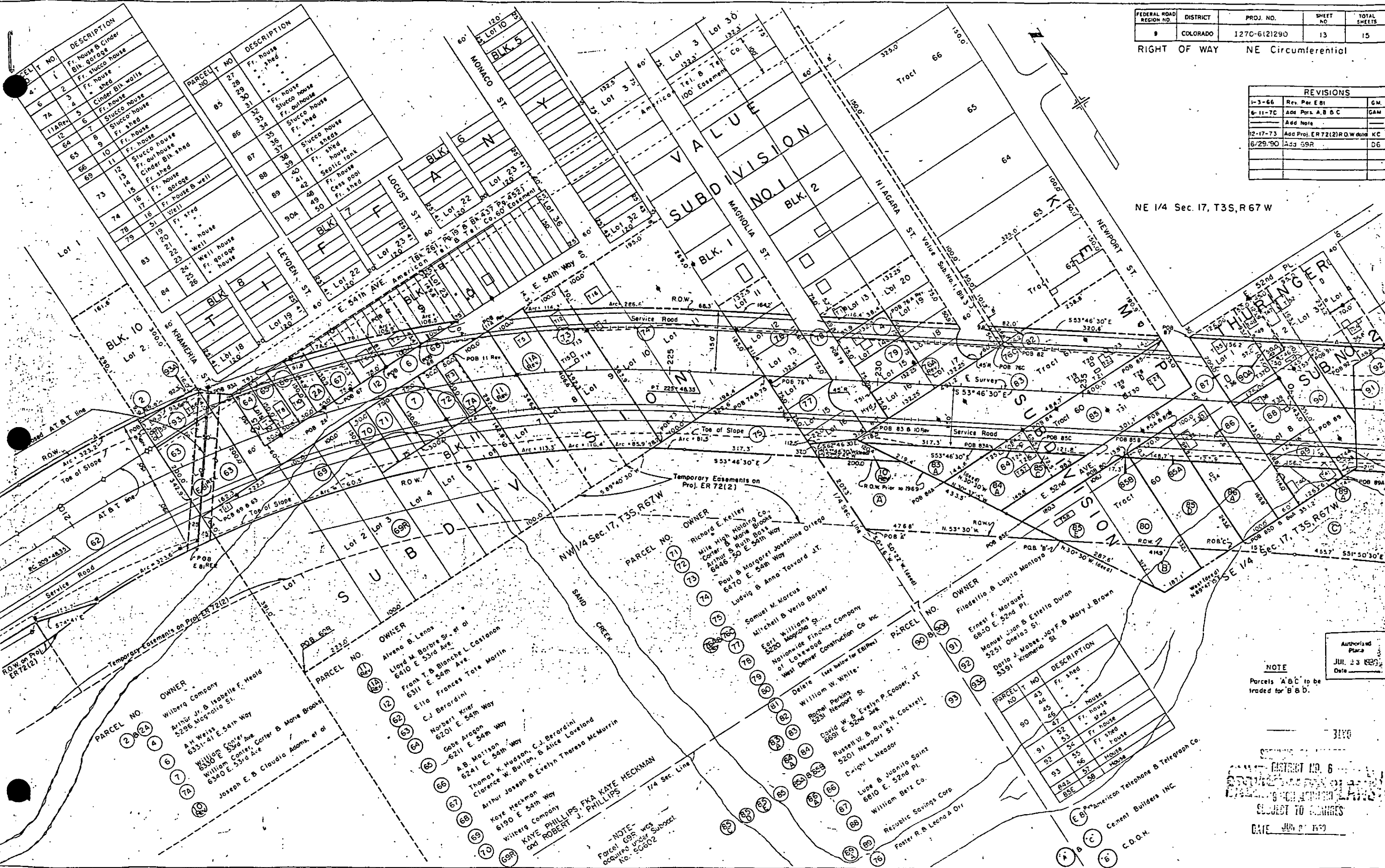
*this is a water right*

| FEDERAL ROAD REGION NO. | DISTRICT | PROJ. NO.    | SHEET NO. | TOTAL SHEETS |
|-------------------------|----------|--------------|-----------|--------------|
| 9                       | COLORADO | 1270-6121290 | 13        | 15           |

RIGHT OF WAY NE Circumferential

| REVISIONS |                             |     |
|-----------|-----------------------------|-----|
| 1-3-66    | Rev. Per EBI                | GM. |
| 6-11-70   | Add Parc. A, B & C          | GAM |
|           | Add Note                    |     |
| 12-17-73  | Add Proj. ER 72(2) ROW data | KC  |
| 6/29/90   | Add 59R                     | DG  |

NE 1/4 Sec. 17, T3S, R67W



| PARCEL NO. | DESCRIPTION                    |
|------------|--------------------------------|
| 1          | Fr. house & Cinder Blk. garage |
| 2          | Fr. house                      |
| 3          | Fr. house                      |
| 4          | Cinder Blk walls               |
| 5          | Fr. house                      |
| 6          | Stucco house                   |
| 7          | Fr. shed                       |
| 8          | Fr. house                      |
| 9          | Stucco house                   |
| 10         | Fr. house                      |
| 11         | Fr. house                      |
| 12         | Stucco house                   |
| 13         | Fr. house                      |
| 14         | Fr. house                      |
| 15         | Fr. house                      |
| 16         | Fr. house                      |
| 17         | Fr. house                      |
| 18         | Fr. house                      |
| 19         | Fr. house                      |
| 20         | Fr. house                      |
| 21         | Fr. house                      |
| 22         | Fr. house                      |
| 23         | Fr. house                      |
| 24         | Fr. house                      |
| 25         | Fr. house                      |
| 26         | Fr. house                      |
| 27         | Fr. house                      |
| 28         | Fr. house                      |
| 29         | Fr. house                      |
| 30         | Fr. house                      |
| 31         | Fr. house                      |
| 32         | Fr. house                      |
| 33         | Fr. house                      |
| 34         | Fr. house                      |
| 35         | Fr. house                      |
| 36         | Fr. house                      |
| 37         | Fr. house                      |
| 38         | Fr. house                      |
| 39         | Fr. house                      |
| 40         | Fr. house                      |
| 41         | Fr. house                      |
| 42         | Fr. house                      |
| 43         | Fr. house                      |
| 44         | Fr. house                      |
| 45         | Fr. house                      |
| 46         | Fr. house                      |
| 47         | Fr. house                      |
| 48         | Fr. house                      |
| 49         | Fr. house                      |
| 50         | Fr. house                      |

| PARCEL NO. | T NO. | DESCRIPTION |
|------------|-------|-------------|
| 43         |       | Fr. shed    |
| 44         |       |             |
| 45         |       | house       |
| 46         |       |             |
| 47         |       | Fr. house   |
| 48         |       | Fr. house   |
| 49         |       | Fr. house   |
| 50         |       | Fr. house   |
| 51         |       | House       |
| 52         |       | House       |
| 53         |       | House       |
| 54         |       | House       |
| 55         |       | House       |
| 56         |       | House       |
| 57         |       | House       |
| 58         |       | House       |

NOTE  
Parcels A, B & C to be traded for B & D.

Authorized Plat  
JUL 23 1990  
Date

DISTRICT NO. 6  
SUBJECT TO CHANGES  
DATE JUN 21 1990

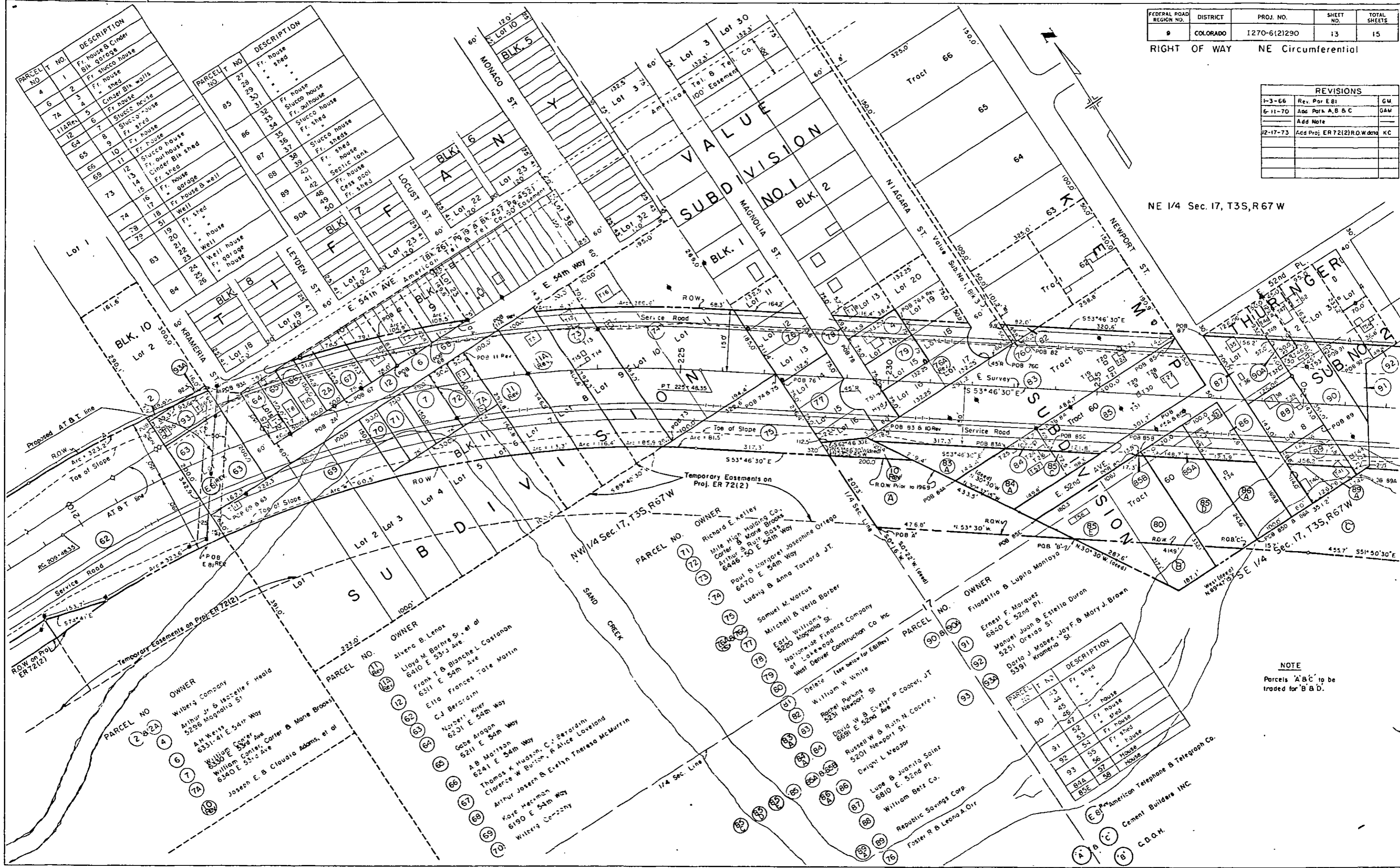
NOTE - Parcel 69R was acquired under Subplot No. 50602

American Telephone & Telegraph Co.  
Cement Builders INC.  
C.D.O.H.

| FEDERAL ROAD REGION NO. | DISTRICT | PROJ. NO.    | SHEET NO. | TOTAL SHEETS |
|-------------------------|----------|--------------|-----------|--------------|
| 9                       | COLORADO | 1270-6(2)290 | 13        | 15           |

RIGHT OF WAY NE Circumferential

| REVISIONS |                             |     |
|-----------|-----------------------------|-----|
| 1-3-66    | Rev. Par E B I              | GM  |
| 6-11-70   | Add Para A, B & C           | GAM |
|           | Add Note                    |     |
| 12-17-73  | Add Proj. ER 72(2) ROW data | KC  |



NE 1/4 Sec. 17, T3S, R67W

NW 1/4 Sec. 17, T3S, R67W

**NOTE**  
Parcels 'A B C' to be traded for 'B D'.

| PARCEL NO. | DESCRIPTION |
|------------|-------------|
| 90         | Fr. shed    |
| 91         | Fr. house   |
| 92         | Fr. house   |
| 93         | Fr. house   |
| 94         | Fr. house   |
| 95         | Fr. house   |
| 96         | Fr. house   |
| 97         | Fr. house   |
| 98         | Fr. house   |
| 99         | Fr. house   |

| PARCEL NO. | DESCRIPTION                   |
|------------|-------------------------------|
| 1          | Fr. house & Cinder Blk garage |
| 2          | Fr. house                     |
| 3          | Fr. house                     |
| 4          | Cinder Blk walls              |
| 5          | Fr. house                     |
| 6          | Stucco house                  |
| 7          | Fr. shed                      |
| 8          | Fr. house                     |
| 9          | Fr. house                     |
| 10         | Stucco house                  |
| 11         | Fr. house                     |
| 12         | Fr. house                     |
| 13         | Fr. house                     |
| 14         | Fr. house                     |
| 15         | Fr. house                     |
| 16         | Fr. house                     |
| 17         | Fr. house                     |
| 18         | Fr. house                     |
| 19         | Fr. house                     |
| 20         | Fr. house                     |
| 21         | Fr. house                     |
| 22         | Fr. house                     |
| 23         | Fr. house                     |
| 24         | Fr. house                     |
| 25         | Fr. house                     |
| 26         | Fr. house                     |
| 27         | Fr. house                     |
| 28         | Fr. house                     |
| 29         | Fr. house                     |
| 30         | Fr. house                     |
| 31         | Fr. house                     |
| 32         | Fr. house                     |
| 33         | Fr. house                     |
| 34         | Fr. house                     |
| 35         | Fr. house                     |
| 36         | Fr. house                     |
| 37         | Fr. house                     |
| 38         | Fr. house                     |
| 39         | Fr. house                     |
| 40         | Fr. house                     |
| 41         | Fr. house                     |
| 42         | Fr. house                     |
| 43         | Fr. house                     |
| 44         | Fr. house                     |
| 45         | Fr. house                     |
| 46         | Fr. house                     |
| 47         | Fr. house                     |
| 48         | Fr. house                     |
| 49         | Fr. house                     |
| 50         | Fr. house                     |

**OWNER**  
Wilberg Company  
Arthur J. & Isabelle F. Heald  
5296 Magnolia St.  
A. J. Weiss  
6331-41 E. 54th Way  
William Center, Carrier & Marie Brooks  
5330 E. 54th Ave.  
Joseph E. & Claudia Adams, et al  
6340 L. 53rd Ave.

**OWNER**  
Alvera B. Lenox  
6410 E. 53rd Ave.  
Frank T. & Blanche L. Costancon  
6311 E. 54th Ave.  
Ella Frances Tate Martin  
C.J. Bergdram  
Nobert Kier  
6201 E. 54th Way  
Gabe Arason  
5211 E. 54th Way  
A.B. Mallison  
6241 E. 54th Way  
Thomas K. Hudson, C.J. Bergdram  
Clarence W. Burton, & Alice Loveland  
Arthur Joseph & Evelyn Theresa McMurrin  
Kaye Heerman  
6190 E. 54th Way  
Wilberg Co-223ny

**OWNER**  
Richard E. Kelley  
Mile High Holding Co.  
Carrier & Marie Brooks  
6446-50 E. 54th Way  
Paul & Margaret Josephine Ortego  
6470 E. 54th Way  
Ludwig & Anna Torvard JT.  
Samuel M. Marcus  
Mitchell & Verla Barber  
Egri Williams  
5220 Magnolia St.  
National Finance Company  
of Lake & 10th  
West Denver Construction Co. Inc.  
Detera  
William W. White  
Rachel Parkins  
5231 Newport St.  
David W. & Evelyn P. Cooper, JT.  
6891 E. 52nd Ave.  
Russell W. & Ruth N. Cochrane  
5201 Newport St.  
Dwight L. Medzior  
Lupa & Juana Sainz  
6810 E. 52nd Pl.  
William Betz Co.  
Republic Savings Corp.  
Foster R. & Leona A. Orr

**OWNER**  
Filadelfia & Lupita Montoya  
Ernest F. Marquez  
6850 E. 52nd Pl.  
Manuel Juan B. Estrella Duron  
5251 Oregan St.  
Dario J. Mabee, Joy F. & Mary J. Brown  
5391 Krameria St.

American Telephone & Telegraph Co.  
C.D.O.M.

| FEDERAL ROAD REGION NO. | DISTRICT | PROJ. NO.    | SHEET NO. | TOTAL SHEETS |
|-------------------------|----------|--------------|-----------|--------------|
| 9                       | COLORADO | 1270-6(2)290 | 14        | 15           |

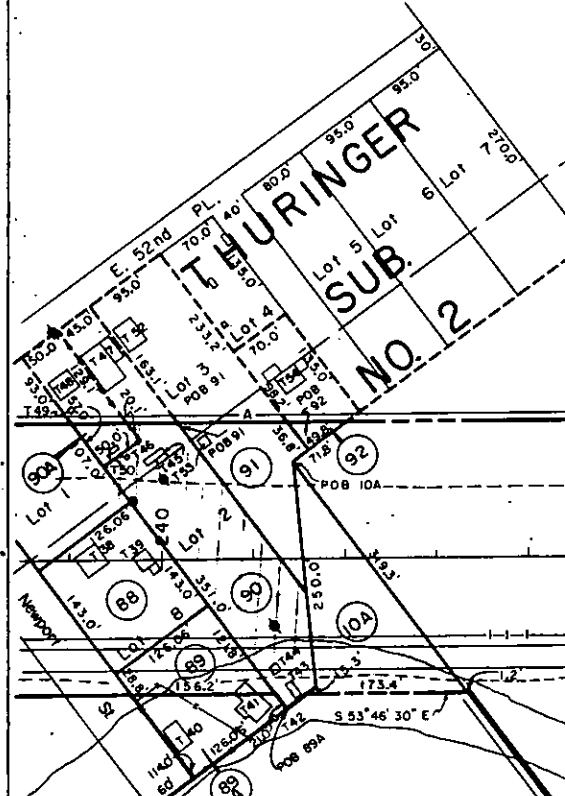
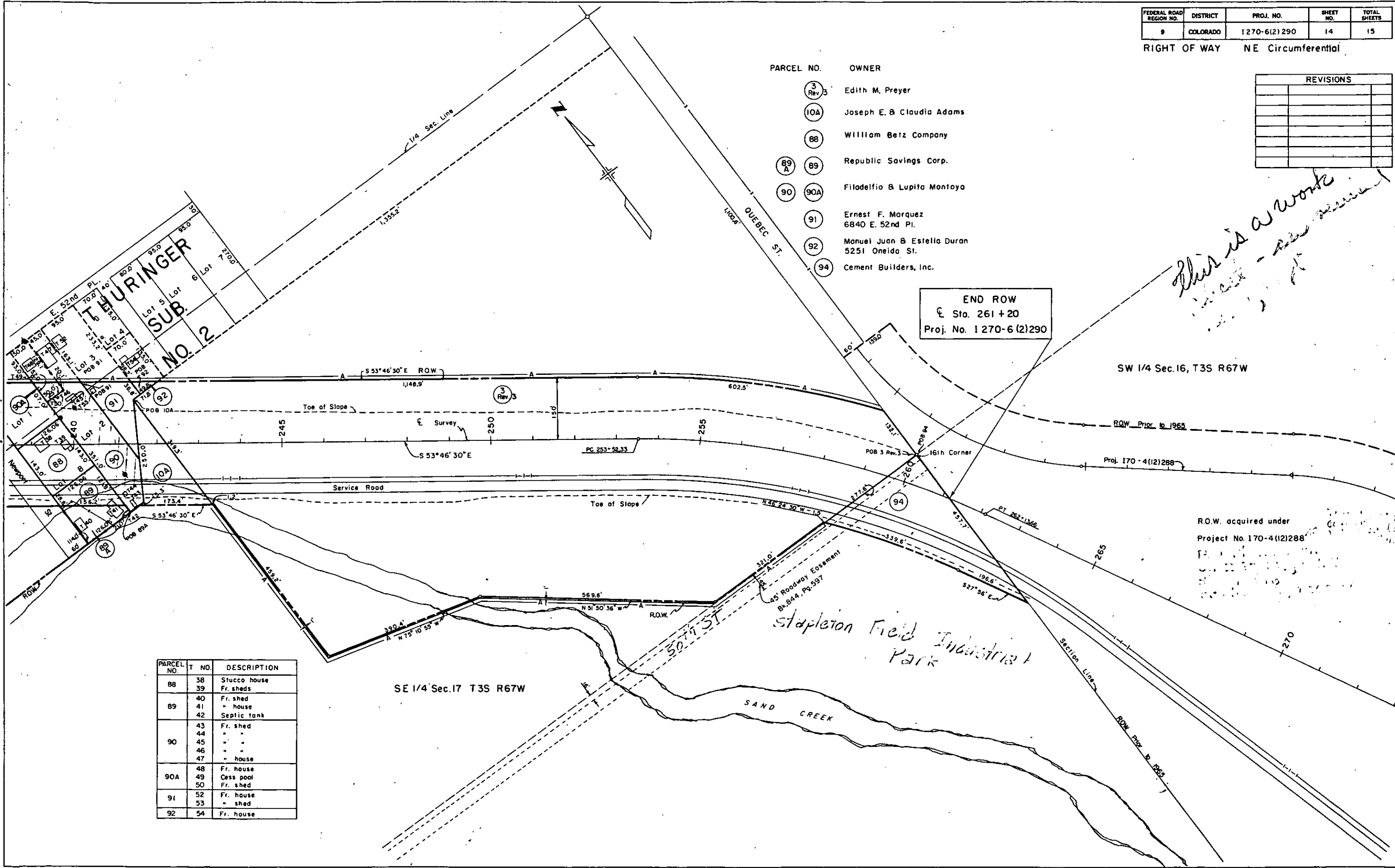
RIGHT OF WAY NE Circumferential

| REVISIONS |  |
|-----------|--|
|           |  |
|           |  |
|           |  |
|           |  |
|           |  |
|           |  |
|           |  |
|           |  |
|           |  |
|           |  |

- PARCEL NO. OWNER
- 3 Rev 3 Edith M. Preyer
  - 10A Joseph E. & Claudia Adams
  - 88 William Betz Company
  - 89 Republic Savings Corp.
  - 90A Filadelfio & Lupita Montoya
  - 91 Ernest F. Marquez  
6840 E. 52nd Pl.
  - 92 Manuel Juan & Estelia Duran  
5251 Oneida St.
  - 94 Cement Builders, Inc.

END ROW  
 E Sta. 261 + 20  
 Proj. No. 1270-6(2)290

*This is a work  
 sheet - see record*



| PARCEL NO. | T NO. | DESCRIPTION  |
|------------|-------|--------------|
| 88         | 38    | Stucco house |
| 88         | 39    | Fr. sheds    |
| 89         | 40    | Fr. shed     |
| 89         | 41    | " house      |
| 89         | 42    | Septic tank  |
| 90         | 43    | Fr. shed     |
| 90         | 44    | " "          |
| 90         | 45    | " "          |
| 90         | 46    | " "          |
| 90         | 47    | " house      |
| 90A        | 48    | Fr. house    |
| 90A        | 49    | Cess pool    |
| 90A        | 50    | Fr. shed     |
| 91         | 52    | Fr. house    |
| 91         | 53    | " shed       |
| 92         | 54    | Fr. house    |

SE 1/4 Sec. 17 T3S R67W

R.O.W. acquired under  
 Project No. 170-4(12)288

| FEDERAL ROAD REGION NO. | DISTRICT | PROJ. NO.    | SHEET NO. | TOTAL SHEETS |
|-------------------------|----------|--------------|-----------|--------------|
| 9                       | COLORADO | 1270-6(2)290 | 14        | 15           |

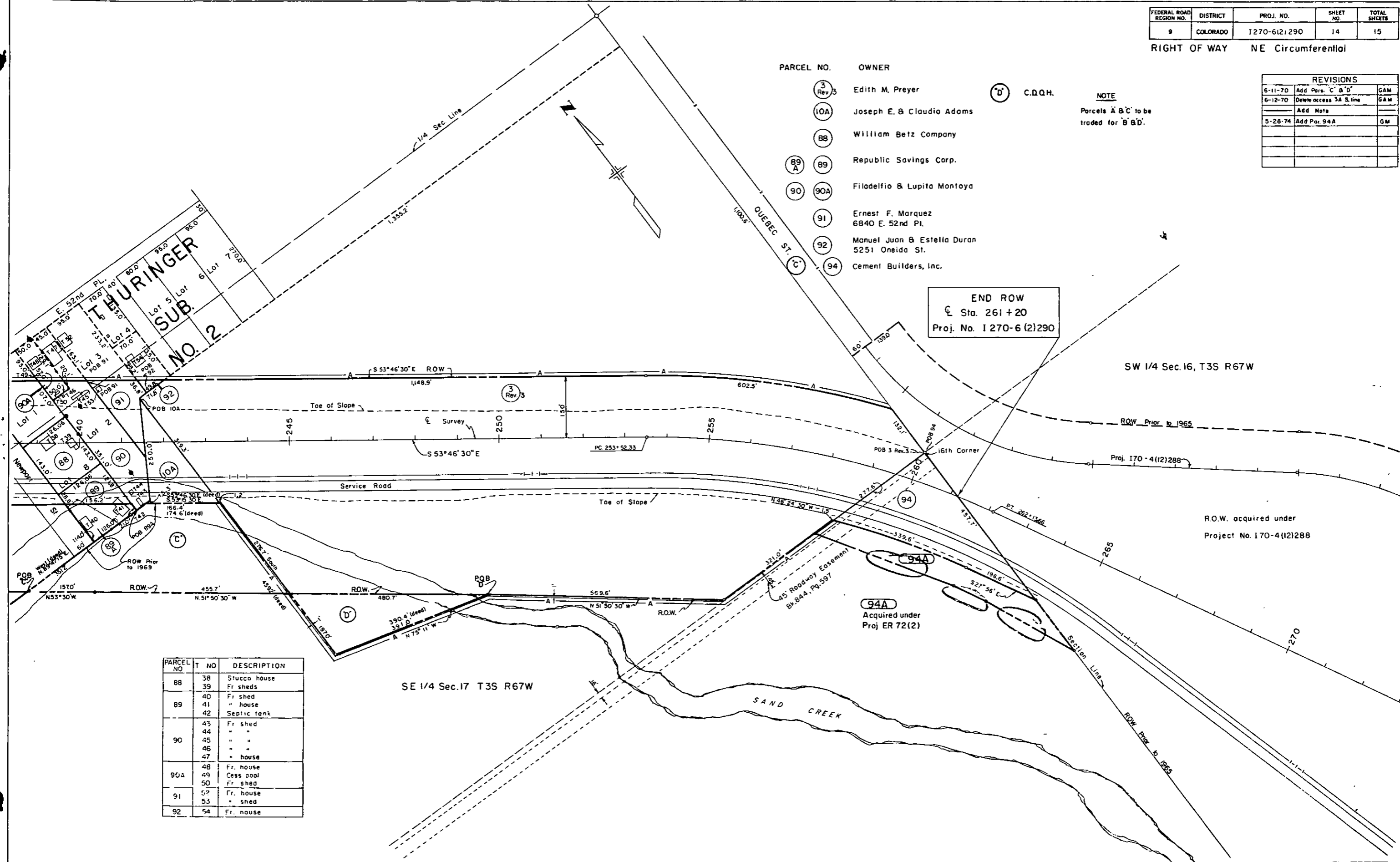
RIGHT OF WAY NE Circumferential

| REVISIONS |                          |     |
|-----------|--------------------------|-----|
| 6-11-70   | Add Pars. C' & D'        | GAM |
| 6-12-70   | Delete access 3A S. line | GAM |
| 5-28-74   | Add Note                 | GM  |
|           | Add Par. 94A             | GM  |

**NOTE**  
Parcels A' & C' to be traded for B' & D'.

- | PARCEL NO. | OWNER  |
|------------|--|
| 3 Rev 3    | Edith M. Preyer                                |
| 10A        | Joseph E. & Claudio Adams                      |
| 88         | William Betz Company                           |
| 89 A       | Republic Savings Corp.                         |
| 90         | Filadelfio & Lupita Montoya                    |
| 91         | Ernest F. Marquez<br>6840 E. 52nd Pl.          |
| 92         | Manuel Juan & Estella Duran<br>5251 Oneida St. |
| 94         | Cement Builders, Inc.                          |

**END ROW**  
Sta. 261 + 20  
Proj. No. 1270-6 (2)290



| PARCEL NO. | T NO. | DESCRIPTION  |
|------------|-------|--------------|
| 88         | 38    | Stucco house |
|            | 39    | Fr sheds     |
|            | 40    | Fr shed      |
| 89         | 41    | " house      |
|            | 42    | Septic tank  |
|            | 43    | Fr shed      |
|            | 44    | " "          |
| 90         | 45    | " "          |
|            | 46    | " "          |
|            | 47    | " house      |
| 90A        | 48    | Fr. house    |
|            | 49    | Cess pool    |
|            | 50    | Fr shed      |
| 91         | 52    | Fr. house    |
|            | 53    | " shed       |
| 92         | 54    | Fr. house    |

| FEDERAL ROAD REGION NO. | DISTRICT | PROJ. NO.    | SHEET NO. | TOTAL SHEETS |
|-------------------------|----------|--------------|-----------|--------------|
| 9                       | COLORADO | 1270-6(2)290 | 15        | 15           |

**RIGHT OF WAY NE CIRCUMFERENTIAL**

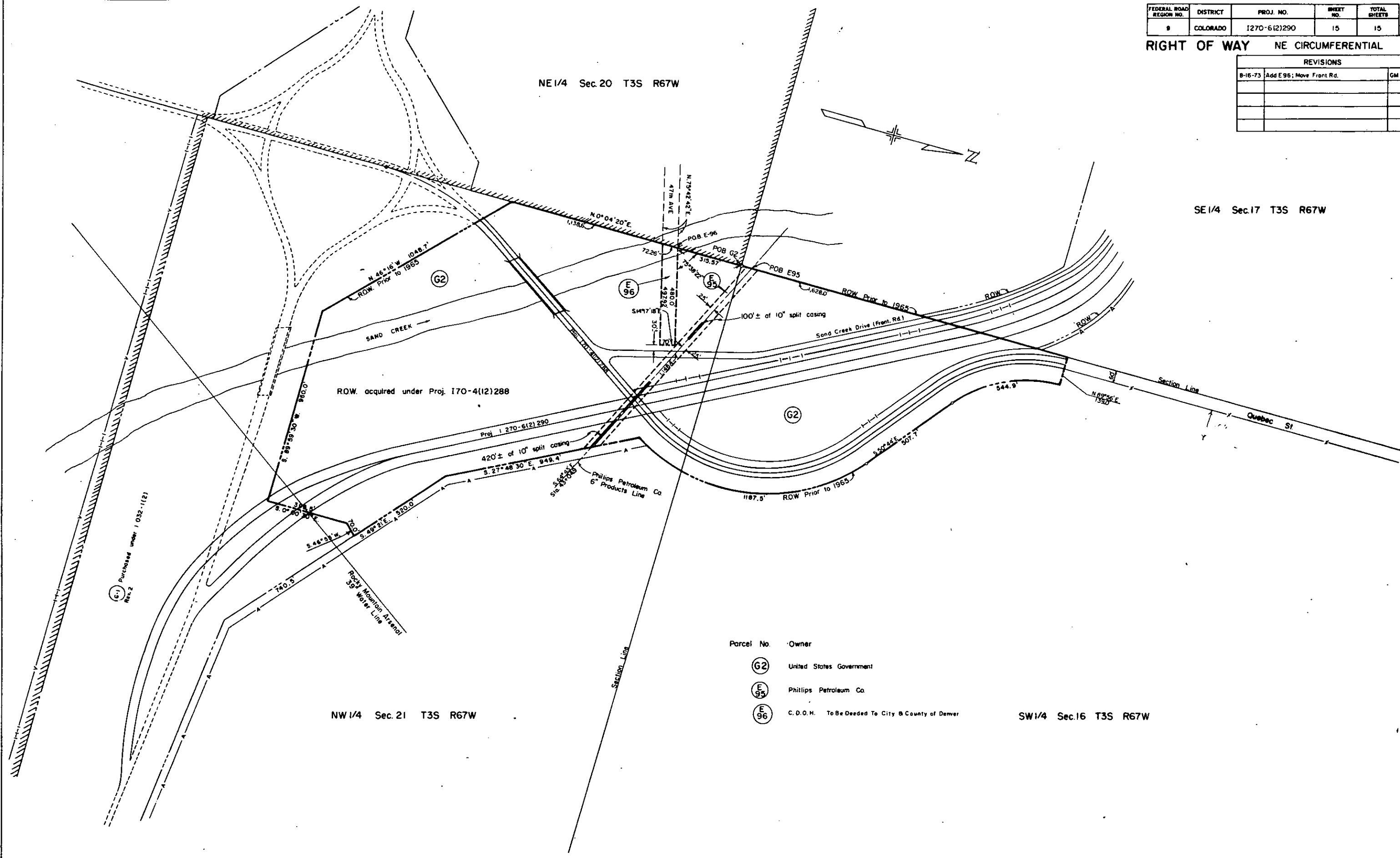
| REVISIONS |                         |    |
|-----------|-------------------------|----|
| B-15-73   | Add E95; Move Front Rd. | GM |
|           |                         |    |
|           |                         |    |
|           |                         |    |

NE 1/4 Sec. 20 T3S R67W

SE 1/4 Sec. 17 T3S R67W

NW 1/4 Sec. 21 T3S R67W

SW 1/4 Sec. 16 T3S R67W



- Parcel No. Owner
- (G2) United States Government
  - (E95) Phillips Petroleum Co.
  - (E96) C. D. O. H. To Be Deeded To City & County of Denver

(G2) Purchased under 1032-11(2) Rev. 2