

Design

DEPARTMENT OF HIGHWAYS STATE OF COLORADO

FEDERAL ROAD REGION NO.	DIVISION	PROJECT NO.	SHEET NO.
9	COLORADO	I-70-1(12)89Sec.1 I-70-1(12)89Sec.2	1

RIGHT OF WAY SILT TO CHACRA

REVISIONS		
4-29-68	Revised Index of Sheets	D.J.F.
7-18-68	Added Access Points	D.J.F.
10-17-69	Revised Index of Sheets, Added Sheet 45	D.J.F.
1-7-71	Added Const. Sta.	D.J.F.
4-21-72	Added Begin and End Const. Proj. Number	VR.

PLAN AND PROFILE OF PROPOSED FEDERAL AID PROJECT NO. I-70-1(12)89Sec.1 & I-70-1(12)89Sec.2 STATE HIGHWAY NO. 4 GARFIELD COUNTY

RIGHT OF WAY

SCALES OF ORIGINAL DRAWINGS

ON PLAN, 1 IN. = 100 FT.
ON PROFILE, 1 IN. = 100 FT. HORIZONTAL
1 IN. = 10 FT. VERTICAL

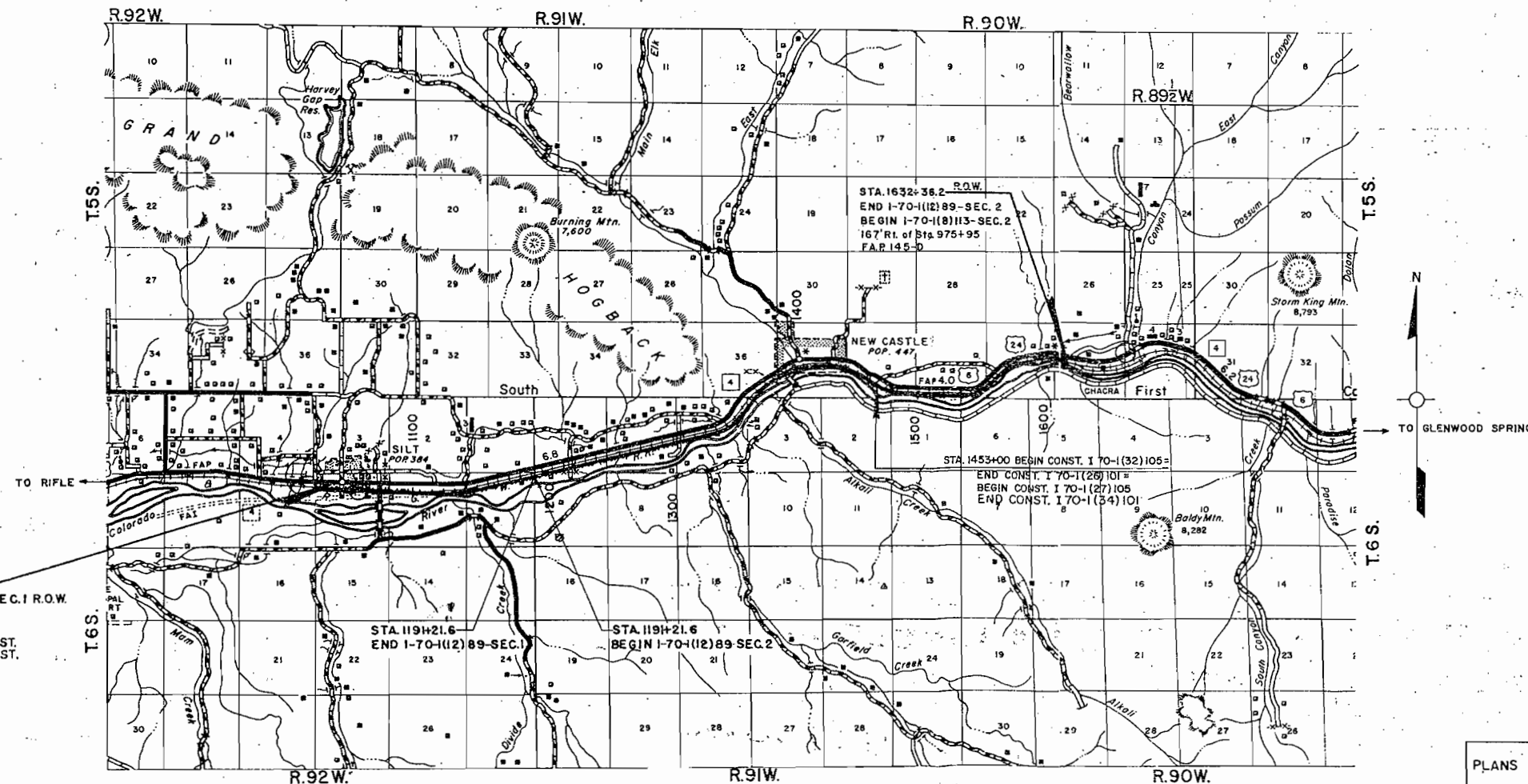
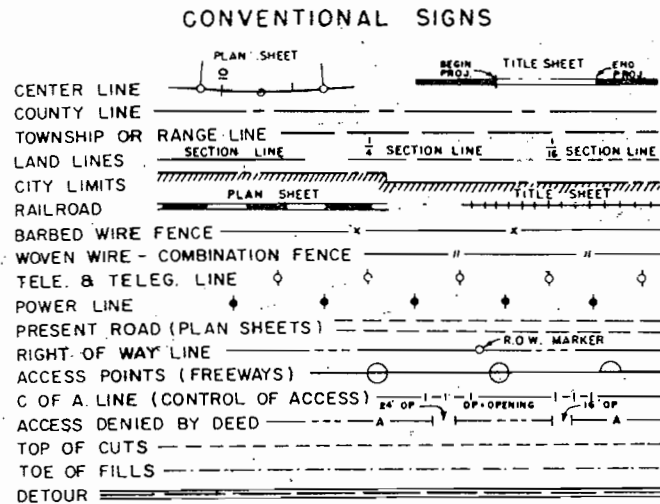
GRADE LINE ON PROFILE IS SHOWN AS GRADE OF FINISHED ROAD
GROSS LENGTH OF PROJECT I-70-1(12)89-Sec.1 16009.1' = 3.032 MILES
I-70-1(12)89-Sec.2 44182.2' = 8.368 MILES
TOTAL 60191.3' = 11.400 MILES

NET LENGTH OF PROJECT I-70-1(12)89-Sec.1 16009.1' = 3.032 MILES

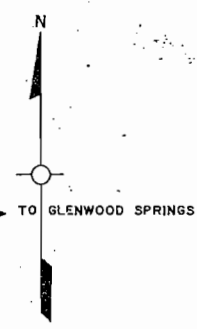
I-70-1(12)89-Sec.2 44182.2' = 8.368 MILES
LENGTH OF R.O.W. TOTAL 60191.3' = 11.400 MILES

INDEX OF SHEETS

SHEET NO.	DESCRIPTION
1	SKETCH MAP AND TITLE PAGE
2-10 D	TABULATION OF PROPERTIES
11-37	ALIGNMENT PLAN AND PROFILE
38-45	OWNERSHIP MAP



End Row Proj. I 70-1(12)89 Sec. 5

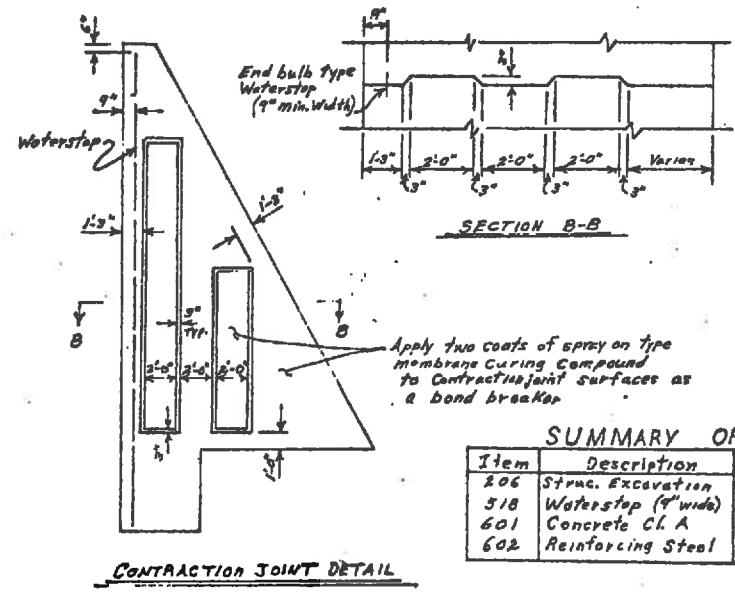
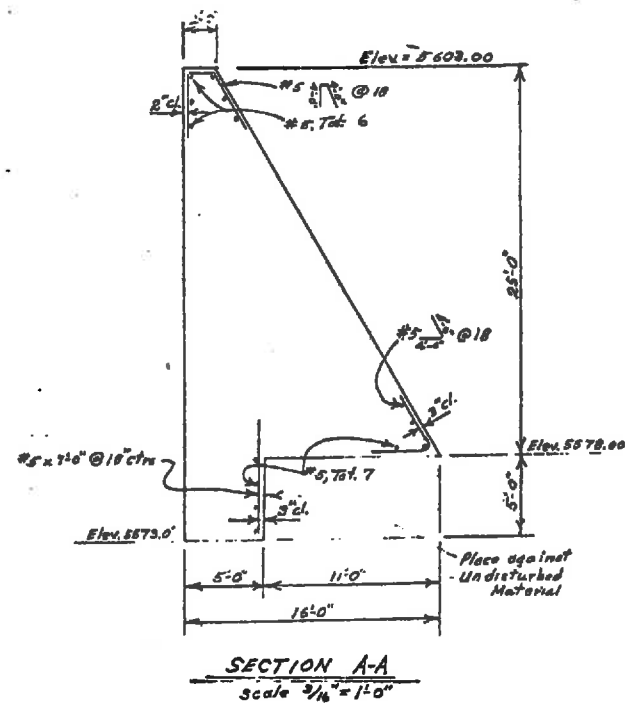
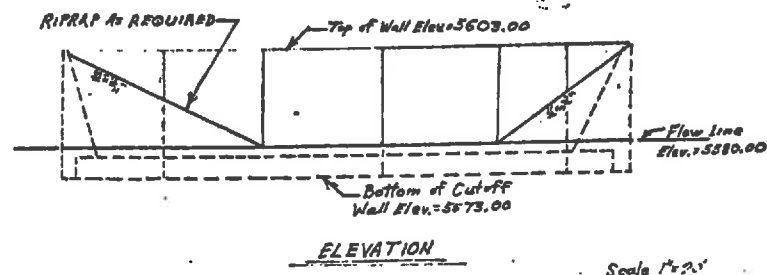
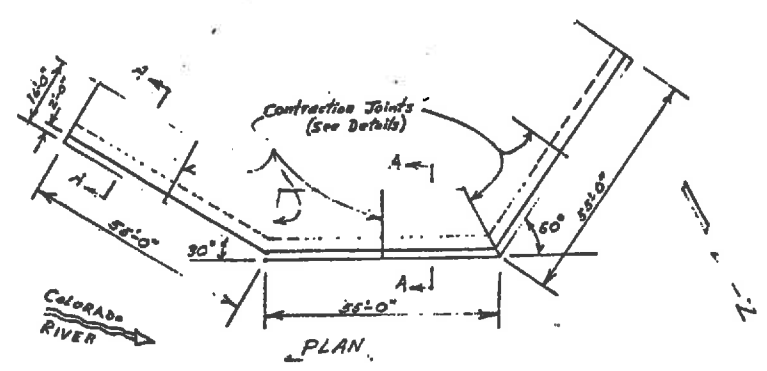


PLANS PREPARED UNDER CONTRACT
I-70-1(12)89
BY
BARTON, STODARD, MILHOLLIN & LUPTON, INC.
CONSULTING ENGINEERS
BOISE, IDAHO DENVER, COLORADO

DINOSAUR FOSSIL WALL

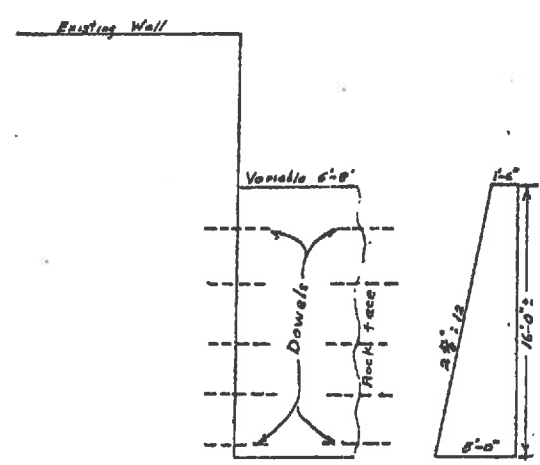
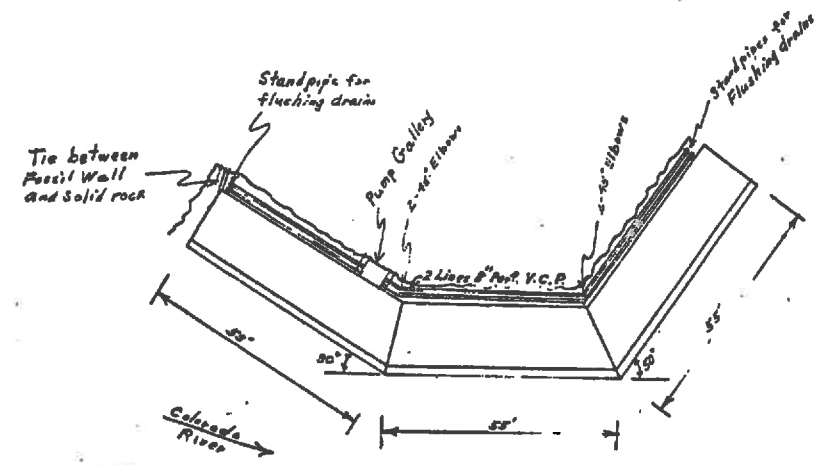
C.O. No. 22740 & 00864

STA. 1607± Rt.



SUMMARY OF QUANTITIES

Item	Description	Plan Quant.	Final Quant.
206	Struc. Excavation	1820 Cu.Yds.	F.A.
518	Waterstop (1/4" wide)	148.5 Lin. Ft.	F.A.
601	Concrete Cl. A	1455 Cu.Yds.	1529 Cu.Yds.
602	Reinforcing Steel	4750 lbs.	4750 lbs.



PLAN FOR DRAINAGE GALLERY

CONCRETE TIE BETWEEN FOSSIL WALL & SOLID ROCK

C.O. No. 00859

Note - No Pay Items. All materials and Labor on Force Account.

R.O.W. MARKER TABULATION

STATION	CRP	R.O.W.-DIST.	STATION	CRP	R.O.W.-DIST.	STATION	CRP	R.O.W.-DIST.
1497+702		60± Lt.	1577+332		782 Lt.	51+092	X	
1460+174	X	260± Lt.	1580+772		80 Lt.	53+592	X	
1465+602		300± Lt.	1583+772	X	80 Lt.	601+302 7" Rd.		40 Lt., 40 Rt.
1468+802		300± Lt.	1595+522	X	80 Lt.	602+172 7"		60 Lt.
1471+502		310± Lt.	1597+522		80 Lt.	606+312 7"		60 Lt.
1473+102		320± Lt.	1600+161		80 Lt.	611+002 7"		60 Lt.
1480+272	X	280± Lt.	1601482		96.5 Lt.	614+002 7"		60 Lt.
1491+872		100 Rt.	1608+522		92.2 Lt.	615+312 7"		60 Lt.
1494+372 BK 1493+692 BK	X	99 Lt., 100 Rt.	1610+772		80 Lt.	617+601 7"		60 Lt.
1499+002		99 Lt.	1632+252		80± Lt.	619+002 7"		65 Lt.
1531+802	X	99 Lt., 100 Rt.	1634+252	X	80± Lt.	622+702 7"		70± Lt.
1533+192		100± Lt.	1635+522		80 Lt.	623+002 7"		70± Lt.
1538+712		100± Lt.	1636+502		100± Lt.	624+902 7"		70 Lt.
1539+802		100 Rt.	1637+262	X	100± Lt.	625+002 7"		40± Lt.
1536+002		120 Rt.	18+002		100 Lt.	625+942 7"		40± Lt.
1548+002		120 Rt.	20+002		120 Lt.	626+122 4"		40± Lt.
1549+002		100 Rt.	22+002		120 Lt.	80+60		120± Lt.
1550+922		100 Rt.	24+002		150 Lt.			
1553+052		80 Lt.	25+002		160 Lt.			
1553+922	X	80 Lt.	26+872	X				
1554+102		100 Rt.	27+002		150± Lt.			
1567+402	X	80 Lt.	30+782	X				
1570+402		80 Lt.	33+282	X				

Note - All 6 points from 1527+002 through 1537+002 are on original survey line, not Proj. Curve, Inc.
All markers are 5/8" rebar with aluminum survey caps.

FILE #	LOC CASE	DOC. COUNT	PAGE	ADD'L PAGE
03	401	1	21	

FENCING REQUIREMENTS

STATION TO STATION	SIDE	REMOVE FENCE	BUILD FENCE		INDEX	
		LIN FT.	COMB WIRE CO# 02861	LIN FT.	BK.	PG.
1031+00 To 1046+50	Lt	1550			2	B
1116+00 To 1137+00	Lt	2100			2	B
1156+50 To 1163+00	Lt	650			2	B
1166+00 To 1207+50	Lt	4350			2	B
1249+00 To 1254+00	Lt	500			2	B
1255+00 To 1293+25	Lt	3325			2	B
1450+15 To 1453+00	Lt	285			2	B
1030+50 To 1056+20	Lt		2595		2	23
1056+50 To 1059+66	Lt		286		2	23
1115+00 To 1224+79	Lt		10979		2	23
1224+79 To 1228+75	Lt			406	2	24
1229+25 To 1319+75	Lt			9081	2	24
1320+25 To 1393+65	Lt			7342	2	24
1440+00 To 1453+00	Lt			1317	2	24
1115+00 X Fence	Rt			28	2	24
1515+00 X Fence	Rt			44	2	24
44 Cor'd Line Brace Posts					2	13
22 End Posts					2	13
TOTALS		12760	*13860	18218		

* With State Furnished Material

SUBBASE PLAN

STATION TO STATION EAST BOUND LANE	STATION TO STATION WEST BOUND LANE	SOURCE	THICKNESS	AGGREGATE BASE COURSE			
				CLASS I		HAUL-TON MILE	
				TONS	INDEX	CLASS I	INDEX
1031+00 To 1033+00	1031+00 To 1033+00	Pit No 2	4"	406.90		1362	
1033+00 To 1045+00	1033+00 To 1045+00	1700 Ft	3"	1725.60		5566	
1045+00 To 1062+00	1045+00 To 1062+00	From Sta	4"	1673.9"		4950	
		1191+85	4"	2473.70		7149	
			3"	711.60		1803	
			0"	0		0	
			3"	765.00		1783	
			0"	0		0	
			4"	1030.10		2017	
			6"	1477.90		2608	
			0"	0		0	
			3"	1502.70		2212	
			4"	1967.40		2595	
			4"	2059.00		2246	
			3"	715.70		2770	
			0"	0		0	
			3"	4402.10		2683	
			4"	1776.10		2071	
			6"	1758.00		1868	
			6"	4496.30		6697	
			7"	3438.60		6950	
			6"	1547.00		3518	
			6"	9031.10		16276	
			4"	997.60		2458	
			7"	1757.10		4333	
			3"	588.50		1551	
			6"	1815.20		4871	
			0"	0		0	
			4"	946.20		2760	
			4"	2932.20		9354	
			3"	468.50		1438	
			4"	1997.80		6625	
			0"	0		0	
			VAR	886.60		4647	
			VAR	871.20		2513	
SILT INTERCHANGE (1056+50)							
TOTALS					60953.80	120116	

D.C.H. FORM B; LOG. K. NO. 1-12
WORK SHEET 304 B SH. No. 1-4

AS CONSTRUCTED
REVISED DATE 7-11-73

FEDERAL ROAD DISTRICT NO.	DIVISION	PROJ. NO.	SHEET NO.	TOTAL SHEETS
9	COLORADO	I 70-1(34)01	4 A X	

RIGHT OF WAY MARKERS

STATION	RT	DISTANCE	MEDIAN	LT	DISTANCE
1030+82 ²				1	176 ²
1031+12 ²			1		
1031+34 ²	1	151 ²			
1071+59 ²	1	176 ²	1	1	120 ²
1104+26 ²	1	150 ²	1	1	100 ²
1128+65 ²	1	110 ²	1	1	100 ²
1136+93 ²	1	130 ²	1	1	100 ²
1166+50	1	165 ²	1	1	100 ²
1210+49	1	165 ²	1	1	99 ²
1256+00			1		
1286+00	1	165 ²	1	1	99 ²
1317+52 ²			1	1	99 ²
1318+00	1	250 ²	1	1	100 ²
1321+52 ²			1	1	100 ²
1344+54 ²			1	1	86 ²
1348+54 ²	1	100 ²	1	1	82 ²
1361+79 ²			1	1	70 ²
1363+79 ²			1	1	70 ²
1375+79 ²			1	1	70 ²
1400+79 ²			1	1	100 ²
1419+32 ²			1	1	100 ²
1428+32 ²			1	1	60 ²
1447+46 ²			1	1	60 ²
1449+96 ²			1	1	95 ²

Book 4 Pgs. 12-19

SURFACING PLAN (ABC CL 6)

STATION TO STATION EAST BOUND LANE	STATION TO STATION WEST BOUND LANE	SOURCE	THICKNESS	AGGREGATE BASE COURSE			
				CLASS 6		HAUL-TON MILE	
				TONS	INDEX	CLASS 6	INDEX
1031+00 To 1062+00		Pit No. 2	4"	2651.75		8239	
1062+00 To 1082+00	1091+00 To 1080+00	1700 Ft	4"	4375.58		12457	
	1080+00 To 1130+00	From Sta	5"	2098.70		5443	
		1191+85	5"	6036.27		11796	
			4"	767.90		1779	
			5"	1042.90		2229	
			4"	2490.90		4337	
			4"	13037.44		12068	
			4"	7476.53		7843	
			4"	1472.23		683	
			5"	1505.34		1102	
			4"	15037.69		33799	
			4"	5398.90		12344	
			6"	1212.31		3479	
			4"	2931.31		9445	
			5"	9143.70		35507	
			6"	7227.80		35924	
			4"	172.00		903	
			5"	7748.00		37964	
			4"	249.60		6009	
			4"	338.40		1654	
			4"	2234.40		-0-	
SILT INTERCHANGE (1056+50) CORRECTING IRREG & APP'S							
REPAIR OF SOFT SPOTS CC" 04491							
PROJECT TOTALS					96973.65	242904	

D.C.H. FORM A; BOOKS 1-31
WORK SHEET 304 B SH. No. 5-13

A INCLUDES 1" FOR LEAVING COURSE
B INCLUDES 2" FOR LEAVING COURSE

DELINEATORS

STATION TO STATION	SIDE	SPACING	TYPE		
			I	II	III
1035+00 To 1457+00	L, R, Med.	400'	418		
1401+ (Bridge Approaches)	L, R	40'	16		4
SILT INTERCHANGE					
Ramp A	R	66		12	
Ramp B	L	66		16	
Ramp C	L, R	66		21	
Ramp D	R	66		18	
Cross Rd. E	L, R	VAR	7		
CROSS R.D. (BRIDGE APPROACHES)					
TOTALS			441	67	8

INDEX: Book 3 Page 10

LIGHTING

LOCATION	SIDE	40 FOOT LIGHT STANDARD	LUMINAIRE	LUMINAIRE
			37000 LUMEN CLEAR	37000 LUMEN TINTED
SILT INTERCHANGE				
A RAMP 103+50	R	1		1
A RAMP 110+50	L	1		
B RAMP 211+20	R	1		
C RAMP 303+60	R	1		1
C RAMP 310+50	R	1		
D RAMP 410+90	R	1		
TOTALS			6	2

INDEX: Book 4 Page 10

FILE #	LOC + CASE	DOC. COUNT	PAGE	ADD'L PAGE
03	401	1	6	

R. O. W. TABULATION OF PROPERTIES IN

GARFIELD

COUNTY S.H.No. 4. PROJ. I 70-1(12)Sec. 1

FEDERAL ROAD DIVISION NO.	DISTRICT	PROJECT NO.	SHEET NO.
9	COLORADO	I 70-1(12)89 Sec 1	2

RIGHT OF WAY SILT TO CHACRA

PARCEL NO.	OWNER	ADDRESS	LOCATION	AREA IN ACRES				PURCHASE DATA					REMARKS	NO.	
				PARCEL	TO BE ACQUIRED	REMAINDER		LAND	IMPROV'M'TS	DAMAGE	MISC.	TOTAL			
			T. 6S., R. 92W., 6TH P.M.			LT.	RT.								
1	CLYDE H. SIEVERS		NW1/4 NW1/4 SEC. 10	10.386	10.386	0.03	0.8							NOTE: 44.8 ACRES LIE WEST OF THIS PROJECT.	
2 REV.	EARL KEITHLEY AND WILMA L. KEITHLEY, J.T.		NE1/4 NW1/4, NW1/4 NE1/4, LOTS 1, 2, 3 AND 4, SEC. 10	36.830	35.954	9.5	64.9								
2-A	SILT SANITATION DISTRICT		NE1/4 NW1/4, NW1/4 NE1/4, LOTS 2 AND 3 SEC. 10	1.000	1.000	0	0								
3 Rev.	VALLEY FARMS, INC., A COLORADO CORPORATION		LOT 1, SEC. 10, LOTS 3 AND 4, SEC. 11	20.071	20.071	66.5	28.9								
4	ANGELINA A. RALEY AND HOWARD E. RALEY, J.T.		LOT 2 SEC. 11	6.176	6.176	17.5	0								
4-R	ANGELINA A. RALEY and HOWARD E. RALEY, J.T.		LOTS 2 SEC. 11	6.56	6.56	See Par. 4 For Rem.									
5 REV.	JOHN L. PETERSON, AKA JOHN LEWIS PETERSON AND MILDRED A. PETERSON, AKA MILDRED AVIS PETERSON, J.T.		LOT 1, SEC. 11, NW1/4 NW1/4, NE 1/4 NW1/4, NW1/4 NE 1/4 and LOT 1 SEC. 2 and SE1/4 SE1/4 SEC. 1	38.407	38.407	0.12	184.1								
5A	JOHN L. PETERSON, AKA JOHN LEWIS PETERSON AND MILDRED A. PETERSON, AKA MILDRED AVIS PETERSON, J.T.		NW 1/4 NW 1/4 SEC. 12 TOWN OF SILT	0.045	0.045	See Par. 5 Rev.									
6 REV. 3	CHARLES GROSS AND EVELYN GROSS, J.T.		LOTS 18, 19 & 20 BLK 22	0.065	0.065	0.1	0								
7	BEN MCCLUNG AND ELSIE R. MCCLUNG, J.T.		LOTS 19 & 20 BLK 22	0.055	0.055	0.1	0								
7-A REV 3	BEN MCCLUNG AND ELSIE R. MCCLUNG, J.T.		LOTS 18, 19 & 20 BLK. 22	0.027	0.027	0.028	0								
8 REV 2	BURDETTE STONE		LOTS 11 and 12 BLOCK 1 AMEDEO'S 1st ADDITION in NE 1/4 NW1/4, NW1/4 NE1/4 SEC. 10	0.244	0.244	0.524	0								
9	RICHARD D. GILSTRAP		LOT 10 BLK 1 AMEDEO'S 1st ADD	0.060	0.060	0.54	0								
10	CLYDE H. SIEVERS		LOT 1 BLOCK 22	0.060	0.060	0.3	0								
11 REV	TOWN OF SILT		PART NINTH ST, FRONT ST. & ALLEY BLK 22 & FRONT ST & ALLEY BLK 1 AMEDEO'S 1st ADDITION	0.716	0.716	0	0							STREETS AND ALLEYS	
12 REV.	CHARLES GROSS AND EVELYN GROSS, J.T.		BLOCK 22-A	0.056	0.056	0	0								
12-A REV 2	CHARLES GROSS AND EVELYN GROSS, J.T.		PART OF FRONT STREET	0.038	0.038	0.019	0								
13	U. S. BUREAU OF RECLAMATION		LOT 1 SEC. 11, NW1/4 NW1/4 SEC. 12	0.190	0.190										

REVISIONS		
3-1-67	Revised 6 Rev, 7A Rev, 12A Rev.	V.R.
4-29-68	Revised as per District	D.J.F.
11-10-68	Added Parcel 4R	V.R.
2-5-70	Name Change On Parcel 1	V.R.
7-21-70	Revised Parcel 8 Rev.	V.R.
4-21-72	Added 5A and 13	V.R.

R. O. W. TABULATION OF PROPERTIES IN GARFIELD COUNTY S.H.No. 4 PROJ. I 70-1(12) 89 Sec. 1

FEDERAL ROAD DIVISION NO.	DISTRICT	PROJECT NO.	SHEET NO.
9	COLORADO	I 70-1(12) 89 Sec. 1	3

RIGHT OF WAY SILT TO CHACRA

PARCEL NO.	OWNER	ADDRESS	LOCATION	AREA IN ACRES			PURCHASE DATA					REMARKS	NO.																																		
				PARCEL	TO BE ACQUIRED	REMAINDER	LAND	IMPROV'M'TS	DAMAGE	MISC.	TOTAL																																				
		PERMANENT EASEMENTS	T. 6 S., R. 92 W., 6th P.M.			LT. RT.																																									
		PROJECT I 70-1(12) 89 SEC. 1																																													
ER-1 REV.	THE DENVER & RIO GRANDE WESTERN RAILROAD COMPANY, A DELAWARE CORPORATION		NE. 1/4 NW. 1/4, NW. 1/4 NE. 1/4 SEC. 10	0.809	0.809							SILT INTERCHANGE																																			
														<table border="1"> <tr><th colspan="3">REVISIONS</th></tr> <tr><td>4-23-68</td><td>Revised as per District</td><td>D.J.F.</td></tr> <tr><td>7-18-68</td><td>Correct Area TER-11 - Rev. TER-12</td><td>D.J.F.</td></tr> <tr><td>2-11-68</td><td>Added TER-44</td><td>D.J.F.</td></tr> <tr><td>9-9-69</td><td>Added Parcel E-3-A</td><td>V.R.</td></tr> <tr><td>2-6-70</td><td>Name Change On TE-1</td><td>V.R.</td></tr> <tr><td>4-14-70</td><td>Cor Area TE-13-A, Revised TE-13</td><td>V.R.</td></tr> <tr><td>7-20-70</td><td>Deleted TE-2 and TE-2-A</td><td>V.R.</td></tr> <tr><td>9-10-70</td><td>Del. E5 Rev, Rev. TE5 Rev, TESA Add TE5 Rev</td><td>V.R.</td></tr> <tr><td>4-5-71</td><td>Revised Parcel TE-5A Rev.</td><td>V.R.</td></tr> <tr><td>4-21-72</td><td>Add TE-5C, TE-13 B, Del. TE-13 Rev.</td><td>V.R.</td></tr> </table>	REVISIONS			4-23-68	Revised as per District	D.J.F.	7-18-68	Correct Area TER-11 - Rev. TER-12	D.J.F.	2-11-68	Added TER-44	D.J.F.	9-9-69	Added Parcel E-3-A	V.R.	2-6-70	Name Change On TE-1	V.R.	4-14-70	Cor Area TE-13-A, Revised TE-13	V.R.	7-20-70	Deleted TE-2 and TE-2-A	V.R.	9-10-70	Del. E5 Rev, Rev. TE5 Rev, TESA Add TE5 Rev	V.R.	4-5-71	Revised Parcel TE-5A Rev.	V.R.	4-21-72	Add TE-5C, TE-13 B, Del. TE-13 Rev.	V.R.
REVISIONS																																															
4-23-68	Revised as per District	D.J.F.																																													
7-18-68	Correct Area TER-11 - Rev. TER-12	D.J.F.																																													
2-11-68	Added TER-44	D.J.F.																																													
9-9-69	Added Parcel E-3-A	V.R.																																													
2-6-70	Name Change On TE-1	V.R.																																													
4-14-70	Cor Area TE-13-A, Revised TE-13	V.R.																																													
7-20-70	Deleted TE-2 and TE-2-A	V.R.																																													
9-10-70	Del. E5 Rev, Rev. TE5 Rev, TESA Add TE5 Rev	V.R.																																													
4-5-71	Revised Parcel TE-5A Rev.	V.R.																																													
4-21-72	Add TE-5C, TE-13 B, Del. TE-13 Rev.	V.R.																																													
E-2	EARL KEITHLEY & WILMA L. KEITHLEY, J.T.		LOT 3 SEC 10	0.056	0.056							DRAIN DITCH																																			
E-3	DELETED																																														
E-3-A	VALLEY FARMS INC, A COLORADO CORPORATION		SE 1/4 NE 1/4 SEC. 10	0.079	0.079							FOR THE PURPOSE OF A CATTLE DRIVE																																			
ER-4-A	THE DENVER & RIO GRANDE WESTERN RAILROAD CO., A DELAWARE CORPORATION		LOT 2 SEC. 11	1.463	1.463							CATCH TOE OF FILL																																			
E-5 REV.	DELETED																																														
ER-5-A	THE DENVER & RIO GRANDE WESTERN RAILROAD CO., A DELAWARE CORPORATION		NW. 1/4 NW. 1/4 SEC. 12	0.769	0.769							DRAIN DITCH & TOE OF FILL																																			
		TEMPORARY EASEMENTS																																													
		PROJECT I 70-1(12) 89 SEC. 1																																													
		BEGIN STA	END STA.																																												
TE-1	CLYDE H. SIEVERS	1031+ RT.	1038+20 RT	NW 1/4 NW. 1/4 SEC 10	0.297	0.297						IRRIGATION - DITCH																																			
TE-2	DELETED																																														
TE-2-A	DELETED																																														
TE-2-B	EARL KEITHLEY & WILMA L. KEITHLEY, J.T.	1078+30 RT.	1078+70 RT.	LOT 1 SEC 10	0.395	0.395						COUNTY ROAD CONST.																																			
TE-3	VALLEY FARMS, INC., A COLORADO CORPORATION	1078+70 RT.	1079+10 RT.	PART LOT 1 SEC. 10	0.092	0.092						IRRIGATION DITCH																																			
TE-3-A	VALLEY FARMS, INC., A COLORADO CORPORATION	1086+00 RT.	1086+40 RT	LOT 4 SEC 11	0.243	0.243						DRAIN DITCH																																			
TE-3-B	VALLEY FARMS, INC., A COLORADO CORPORATION	1080+10 RT.	1110+40 RT	LOT 1 SEC 10 & LOTS 3 & 4 SEC. 11	1.358	1.358						IRRIGATION & DRAIN DITCHES																																			
TE-5 REV. 2	JOHN L. PETERSON, AKA JOHN LEWIS PETERSON AND MILDRED A. PETERSON, AKA MILDRED AVIS PETERSON, J.T.	1141+95 RT.	1164+50 RT.	N1/2NW1/4, NW1/4 NE1/4 SEC 12	1.283	1.283						IRRIGATION DITCHES																																			
TE-5A REV. 2	JOHN L. PETERSON, AKA JOHN LEWIS PETERSON AND MILDRED A. PETERSON, AKA MILDRED AVIS PETERSON, J.T.	1163+60 RT.	1172+35 RT	NE1/4 NW1/4, NW1/4 NE1/4 SEC 12	1.837	1.837						DRAINAGE DITCH																																			
TE-5-B	JOHN L. PETERSON, AKA JOHN LEWIS PETERSON AND MILDRED A. PETERSON, AKA MILDRED AVIS PETERSON, J.T.	1170+00 RT.	1190+85 RT	LOT 1 & NW 1/4 NE 1/4 SEC. 12	0.934	0.934						DRAINAGE DITCH																																			
TE 5C	JOHN L. PETERSON, AKA JOHN LEWIS PETERSON AND MILDRED A. PETERSON, AKA MILDRED AVIS PETERSON, J.T.	1140+ RT	1141+ RT	NW 1/4 NW1/4 SEC. 12	0.054	0.054						DRAINAGE DITCH																																			
TE-13-A	UNITED STATES BUREAU OF RECLAMATION	1126+70 RT.	1130+00 RT.	LOT 1 SEC. 11	0.158	0.158						TOE OF CUT																																			
TE-13B	UNITED STATES BUREAU OF RECLAMATION	1138+ RT.	1140+ RT.	NW 1/4 NW 1/4 SEC. 12	0.254	0.254						DRAINAGE DITCH																																			
TER-11	THE DENVER & RIO GRANDE WESTERN RAILROAD CO., A Delaware Corp.	1051+85 LT.	1055+43 LT.	NE. 1/4 NW. 1/4 SEC. 10	0.402	0.402						IRRIGATION DITCHES & TOE OF FILL																																			
TER-12 REV.	THE DENVER & RIO GRANDE WESTERN RAILROAD CO., A Delaware Corp.	1107+75 LT	1114+75 LT	NE. 1/4 NW 1/4 SEC 11	0.562	0.562						IRRIGATION DITCH & TOE OF SLOPE																																			
TER-44	THE DENVER & RIO GRANDE WESTERN RAILROAD CO., A Delaware Corp.	1077+ LT.	1078+ LT.	NE. 1/4 NE. 1/4 SEC. 10	0.138	0.138						HAUL ROUTE CROSSING																																			
TER-13	THE DENVER & RIO GRANDE WESTERN RAILROAD CO., A Delaware Corp.	1140+30 LT	1141+05 LT.	NW. 1/4 NW 1/4 SEC. 12	0.021	0.021						DRAIN DITCH																																			
TER-46 TE-13 Rev.	THE DENVER & RIO GRANDE WESTERN RAILROAD CO., A Delaware Corp. DELETED	1164+00 LT.	1165+00 LT.	NE 1/4 NW 1/4, NW 1/4 NE 1/4 SEC. 12	0.092	0.092						TO REALINE DITCH CROSSING																																			

R. O. W. TABULATION OF PROPERTIES IN GARFIELD COUNTY S.H.No. 4 PROJ. I 70-1(12) 89 Sec. 2

FEDERAL ROAD DIVISION NO.	DISTRICT	PROJECT NO.	SHEET NO.
9	COLORADO	I 70-1(12) 89 Sec. 2	6

RIGHT OF WAY SILT TO CHACRA

PARCEL NO.	OWNER	ADDRESS	LOCATION	AREA IN ACRES				PURCHASE DATA					REMARKS	NO.	
				PARCEL	TO BE ACQUIRED	REMAINDER		LAND	IMPROV'M'TS	DAMAGE	MISC.	TOTAL			
			T. 5 S., R. 90 W., 6th P.M. TOWN OF NEW CASTLE			LT.	RT.								
120 REV.	BEN HARCOURT & MINNIE HARCOURT, J.T.		LOTS 5 THRU 8 BLOCK 12 SEC. 31	0.325	0.325	0.0	0.3								
120-R	BEN HARCOURT & MINNIE HARCOURT, J.T.		LOTS 5 THRU 8 BLOCK 12 SEC. 31	0.340	0.340	0.0	0.0								
120-S	BEN HARCOURT & MINNIE HARCOURT, J.T.		PINON STREET SEC. 31	0.062	0.062	0.0	0.0								
121 REV.	JESSIE CLYDE CORLEY & FLOSSIE CORLEY, J.T.		LOTS 1 THRU 4 BLOCK 12 SEC. 31	0.359	0.359	0.0	0.3								
121-R	JESSIE CLYDE CORLEY & FLOSSIE CORLEY, J.T.		LOTS 1 THRU 4 BLOCK 12 SEC. 31	0.329	0.329	0.0	0.0								
121-RS	JESSIE CLYDE CORLEY & FLOSSIE CORLEY, J.T.		SIXTH STREET SEC. 31	0.088	0.088	0.0	0.0								
121-S	JESSIE CLYDE CORLEY & FLOSSIE CORLEY, J.T.		SIXTH STREET SEC. 31	0.096	0.096	0.0	0.0								
122 REV.	DINA PERSANO		LOTS 17 THRU 23 BLOCK 10 & 8 LOTS 10 THRU 16 BLOCK 11 SEC. 31	0.685	0.685	0.0	0.0								
122-A	DINA PERSANO		LOTS 24 THRU 26 BLOCK 10 & 8 LOTS 7 THRU 9 BLOCK 11 SEC. 31	0.290	0.290	0.0	0.0								
122-AR	DINA PERSANO		BLOCKS 10 & 11 SEC. 31	0.185	0.185	0.0	0.0								
122-ARS	DINA PERSANO		ALLEY OF BLOCK 11 SEC. 31	0.029	0.029	0.0	0.0								
122-R	DINA PERSANO		BLOCKS 10 & 11 SEC. 31	0.520	0.520	0.0	0.0								
122-RR	DINA PERSANO		ALLEY OF BLOCK 10 SEC. 31	0.020	0.020	0.0	0.0								
122-RS	DINA PERSANO		SIXTH STREET SEC. 31	0.087	0.087	0.0	0.0								
122-S	DINA PERSANO		SIXTH STREET SEC. 31	0.091	0.091	0.0	0.0								
123	GARFIELD COUNTY		LOTS 23 & 24 BLOCK 10 & 8 LOT 9 BLOCK 11 SEC. 31	0.067	0.067										
124	PERRY RODREICK		LOTS 27 THRU 32 BLOCK 10 & 8 LOTS 1 THRU 6 BLOCK 11 SEC. 31	0.697	0.697	0.0	0.0								
124-R	PERRY RODREICK		LOTS 27 THRU 32 BLOCK 10 & 8 LOTS 1 THRU 6 BLOCK 11 SEC. 31	0.346	0.346	0.0	0.0								
124-RR	PERRY RODREICK		FIFTH STREET & AM ALLEY IN BLOCK 10 SEC. 31	0.171	0.171	0.0	0.0								

REVISIONS		
4-29-68	Revised as per District	D.J.F.

R. O. W. TABULATION OF PROPERTIES IN GARFIELD COUNTY S.H.No. 4 PROJ. I 70-1(12)89 Sec. 2

FEDERAL ROAD DISTRICT NO.	DISTRICT	PROJECT NO.	SHEET NO.
8	COLORADO	I 70-1(12)89 Sec. 2	8

RIGHT OF WAY SILT TO CHACRA

PARCEL NO.	OWNER	ADDRESS	LOCATION	AREA IN ACRES				PURCHASE DATA					REMARKS	NO.	
				PARCEL	TO BE ACQUIRED	REMAINDER		LAND	IMPROV'M'TS	DAMAGE	MISC.	TOTAL			
			T. 5 S., R. 90 W., 6th P.M. TOWN OF NEW CASTLE			LT.	RT.								
142	DELETED														
142-A	DELETED														
142-B	DELETED														
142-C	DELETED														
142-DREV2	TOWN OF NEW CASTLE		N-S ALLEY & LOT 18 EXTENDED BLOCK 2 NE. 1/4 SE. 1/4 SEC. 31	0.137	0.137										
142-D5	TOWN OF NEW CASTLE		FIRST STREET SEC. 31	0.096	0.096										
142-E REV.	DELETED														
143	DARYL GEAN RICHARDSON & WINIFRED C. RICHARDSON, J.T.		NW 1/4 SW 1/4, NE 1/4 SW 1/4 & SE 1/4 NW 1/4 SEC. 34	1.892	1.892	0.0	2.302								
143-A	DARYL GEAN RICHARDSON & WINIFRED C. RICHARDSON, J.T.		SE 1/4 NE 1/4 SEC. 34	0.060	0.060	SEE PARCEL 143									
143-B	DARYL GEAN RICHARDSON & WINIFRED C. RICHARDSON, J.T.		SW 1/4 NW 1/4, SE 1/4 NW 1/4 & NE 1/4 SW 1/4 SEC. 35	1.950	1.950	SEE PARCEL 143									
143-C	DARYL GEAN RICHARDSON & WINIFRED C. RICHARDSON, J.T.		NE 1/4 SW 1/4 SEC. 35	0.200	0.200	SEE PARCEL 143									
144	TOWN OF NEW CASTLE		LOT 3 SEC. 32	0.625	0.625	0.0	75.5								
144-A REV.3	TOWN OF NEW CASTLE		E. 1/2 SE 1/4 SEC. 31 SW 1/4 SW 1/4 SEC. 32	1.818	1.561	34.3	34.564								
144-B	TOWN OF NEW CASTLE		SE 1/4 SW 1/4 SEC. 32	0.020	0.018	SEE PARCEL 144-A REV. 3									
145REV	JOE A. REYNOLDS & RUTH M. ARCHER		LOT 5 SEC. 31	3.160	1.960	13.3	4.6								
145-A	JOE A. REYNOLDS & RUTH M. ARCHER		NE 1/4 SE 1/4 SEC. 31	0.405	0.405	SEE PARCEL 145									
146 REV.	C F & I STEEL CORPORATION, A COLORADO CORPORATION & THE FIRST NATIONAL BANK OF DENVER, AS TRUSTEES OF THE KATHERINE A. LUCAS ESTATE		T. 6 S., R. 91 W., 6th P.M. LOTS 1 & 2 SEC. 2	1.728	1.728	10.6	65.0								
146-R	C F & I STEEL CORPORATION, A COLORADO CORPORATION		LOTS 1 & 2 SEC. 2 T. 5 S., R. 90 W., 6th P.M.	0.410	0.410	SEE PAR. 146REV								0.170 ACRES IN R.O.W OF ABANDONED COLO. MIDLAND R. R.	
147	DELETED														
148	BOB DAVIDSON		ISLAND PARK N. 1/2 SW 1/4 SEC. 31	0.926	0.926										
148-R	BOB DAVIDSON		ISLAND PARK N. 1/2 SW 1/4 SEC. 31	0.215	0.215									CONVEYED TO TOWN OF NEW CASTLE (B. 1080, P. 439)	

REVISIONS		
4-29-68	Revised as per District	D.J.F.
5-29-69	Added 143-C	D.J.F.
10-17-69	Rev. 145 & 144-A Rev. to 144-A Rev. 3 B	
	Name Chg. 145, 145-A	D.J.F.
4-14-70	Added Parcel 146-R	V.R.
7-27-70	Cor Name 146 Rev. & 146-R	D.J.F.
10-98	148-R conveyed	JWJ

MICROFILMED

R.O.W. TABULATION OF PROPERTIES IN GARFIELD COUNTY S.H.No. 4 PROJ. I 70-1(12)89 Sec.2

FEDERAL ROAD DIVISION NO.	DISTRICT	PROJECT NO.	SHEET NO.
9	COLORADO	I 70-1(12)89 Sec.2	9

RIGHT OF WAY SILT TO CHACRA

PARCEL NO.	OWNER	ADDRESS	LOCATION	AREA IN ACRES				PURCHASE DATA					REMARKS	NO.	
				PARCEL	TO BE ACQUIRED	REMAINDER		LAND	IMPROV'M'TS	DAMAGE	MISC.	TOTAL			
			T. 5 S., R. 90 W., 6th P.M.			LT.	RT.								
149	BOB DAVIDSON		LOTS 3 & 4 SEC. 31	1.693	1.693										
149-R	same as above		same as above	2.015	2.015										
149-R1	Cola. Dept. of Hwys.		LOTS 3 & 4 SEC. 31	1.162											
149-R2	same above		same as above	0.853											
150REV.	W. G. McDONALD		E. 1/2 SE 1/4 LOTS 6 & 7 SEC. 31 & W. 1/2 SW 1/4 LOTS 3 & 4 SEC. 32	6.072	2.093	1.397	0.0								
153	A. E. CARLTON, ESTATE OF		SE. 1/4 SW. 1/4 SEC. 32	1.709	0.676	0.0	0.134								
			T. 6 S., R. 91 W., 6th P.M.												
154	A. E. CARLTON, ESTATE OF		LOTS 1 & 2 SEC. 2	1.761	0.412	1.992	0.164								
PERMANENT EASEMENTS															
PROJECT I 70-1(12)89 Sec. 2			T. 5 S., R. 90 W., 6th P.M.												
BEGIN STA.			END STA.												
ER-2 REV.	THE DENVER & RIO GRANDE WESTERN RAILROAD CO., A Delaware Corp.	1468+	1471+	SE. 1/4 SW. 1/4 & SW. 1/4 SE. 1/4 SEC. 32	0.644	0.644								NEW CASTLE INTERCHANGE	
				T. 6 S., R. 91 W., 6th P.M.											
ER-3	THE DENVER & RIO GRANDE WESTERN RAILROAD CO., A Delaware Corp.	1228+	1229+	SW. 1/4 SE. 1/4 SEC. 6	0.287	0.287								CROSS ROAD "L"	
ER-4	THE DENVER & RIO GRANDE WESTERN RAILROAD CO., A Delaware Corp.	1319+	1320+	SE. 1/4 NW. 1/4 SEC. 4	0.230	0.230								CROSS ROAD "M"	
ER-5	DELETED														
ER-101	THE DENVER & RIO GRANDE WESTERN RAILROAD CO., A Delaware Corp.	1218+	1245+	SW. 1/4 SE. 1/4 & LOT 8 SEC. 6	1.550	1.550								R.O.W.	
ER-110	THE DENVER & RIO GRANDE WESTERN RAILROAD CO., A Delaware Corp.	1317+	1330+	SE. 1/4 SW. 1/4 NW. 1/4 NE. 1/4 SEC. 4	0.565	0.565								R.O.W.	
E-111 REV.	FRANK DELANEY	1355+	1361+	LOT 1 SEC. 4	1.851	1.851								CHANNEL CHANGE	
ER-112	THE DENVER & RIO GRANDE WESTERN RAILROAD CO., A Delaware Corp.	1347+	1361+	LOT 1 SEC. 4	1.782	1.782								R.O.W.	
				T. 5 S., R. 91 W., 6th P.M.											
E-113 REV.	DELETED														
E-113-A REV.	DELETED														
E-113-B REV.	DELETED														
ER-114	DENVER & RIO GRANDE WESTERN RAILROAD CO., A Delaware Corp.	1360+	1371+	SW 1/4 SE 1/4 SEC. 36	1.654	1.654									

REVISIONS		
4-29-68	Revised as per District	D.J.F.
8-19-68	Change Area ER-112	D.J.F.
5-29-69	Correct Area ER-4	D.J.F.
10-17-69	Rev. Par. 150	D.J.F.
4-14-70	Added Parcel ER-114	V.R.
7-27-70	Rev. E-111, E-113, E-113-A & E-113-B	D.J.F.
12-9-71	Deleted E-113 Rev. E-113A Rev. E-113B Rev.	D.J.F.
10-1-73	Revised Parcel E-111 Rev.	V.R.
11-13-75	Rev. E-111 Rev. 2 Back to E-111 Rev.	D.J.F.
12-27-00	Rev. 149R to 149R1 & 149R2	JWJ

FEB 17 1973

R. O. W. TABULATION OF PROPERTIES IN GARFIELD COUNTY S.H.No. 4 PROJ. I 70-1(12)89 Sec. 2

FEDERAL ROAD DIVISION NO.	DISTRICT	PROJECT NO.	SHEET NO.
9	COLORADO	I 70-1(12)89 Sec. 2	10-A

RIGHT OF WAY SILT TO CHACRA

PARCEL NO.	OWNER	ADDRESS	LOCATION	AREA IN ACRES			PURCHASE DATA					REMARKS	NO.
				PARCEL	TO BE ACQUIRED	REMAINDER	LAND	IMPROV'M'TS	DAMAGE	MISC.	TOTAL		
			T. 5 S., R. 90 W., 6th P.M.										
		PERMANENT EASEMENTS											
		PROJECT I 70-1(12)89 SEC. 2											
		BEGIN STA. END STA.											
E-131 REV.	DELETED												
E-131-A	HENRY P. WILLIAMS JR., ESTATE	1512+	1512+	SW 1/4 SW 1/4 Sec. 33 T. 5 S., R. 90 W. LOT 2 SEC. 1 T. 6 S., R. 9 W.	0.767	0.767						WASTE DRAIN DITCH	
ER-132 REV.	THE DENVER & RIO GRANDE WESTERN RAILROAD CO., A Delaware Corp.	1533+	1576+	S. 1/2 SE 1/4 SEC. 33 & W. 1/2 SW 1/4, NE 1/4 SW 1/4 SEC. 34	3.184	3.184						R. O. W.	
ER-132 B	THE DENVER & RIO GRANDE WESTERN RAILROAD CO. A Delaware Corp.	1558+	1559+	NW 1/4 SW 1/4 Sec. 34	0.195	0.195							
ER-132-A	THE DENVER & RIO GRANDE WESTERN RAILROAD CO., A Delaware Corp.	1577+	1600+	SE 1/4 NW 1/4, SW 1/4 NE 1/4 & SE 1/4 NE 1/4 SEC. 34	0.671	0.671						R. O. W.	
E-133	HENRY P. WILLIAMS JR., ESTATE	1544+	1545+	SE 1/4 SE 1/4 SEC. 33	0.344	0.344						CONST. & MAINT. WASTE DRAIN DITCH	
ER-140	THE DENVER & RIO GRANDE WESTERN RAILROAD CO., A Delaware Corp.	1610+	1616+	SW 1/4 NW 1/4 SEC. 35	0.065	0.065						R. O. W.	
ER-141	THE DENVER & RIO GRANDE WESTERN RAILROAD CO., A Delaware Corp.	1629+	1635+	SE 1/4 NW 1/4, NE 1/4 SW 1/4 SEC. 35	0.201	0.201						R. O. W.	
ER-142 REV.	THE DENVER & RIO GRANDE WESTERN RAILROAD CO., A Delaware Corp.	1400+	1401+	PINON STREET SEC. 31	0.010	0.010						CHANNEL CHANGE	
E-142-A REV.	TOWN OF NEW CASTLE	1400+	1401+	ALLEY BLOCK 18 SEC. 31	0.009	0.009						CHANNEL CHANGE	
ER-142-A	DELETED												
E-142 REV.	DELETED												
E-142-A	DELETED												
				TOWN OF NEW CASTLE									
E-142-B	GEORGE W. POWELL & FRANCES POWELL, J.T.	1408+	1408+	SIXTH STREET SEC. 31	0.042	0.042						ROAD APPROACH	
E-143 REV.	DELETED												
E-143-A REV.	DARYL GEAN RICHARDSON & WINIFRED C. RICHARDSON, J.T.	1597+	1609+	SE 1/4 NE 1/4 SEC. 34	3.614	3.614						CHANNEL CHANGE	
E-143-C	DARYL GEAN RICHARDSON & WINIFRED C. RICHARDSON, J.T.	1597+	1609+	SE 1/4 NE 1/4 SEC. 34	1.529	1.529						CHANNEL CHANGE	
E-143-B	DELETED												
E-143-D	DELETED												
E-144	TOWN OF NEW CASTLE	1438+	1452+	LOT 6 SEC. 31 & LOTS 3 & 4 SEC. 32	4.425	4.425						CHANNEL CHANGE	
E-147 REV.2	BETTY J. RIPPY A.K.A. BETTY JANE RIPPY	1486+	1489+	SE 1/4 SE 1/4 SEC. 32	1.033	1.033						CHANNEL CHANGE	
E-148	DELETED												

REVISIONS		
4-29-68	New Sheet	D.J.F.
10-3-68	Rev. E-132 Rev. B Added E-132 E FCM	D.J.F.
5-29-69	Added E-134, E-133, E-143 C & E-143 D	D.J.F.
7-20-70	Rev. E-143	D.J.F.
6-21-72	Deleted E-143 Rev. E-143 B, E-143 D	V.R.

R. O. W. TABULATION OF PROPERTIES IN GARFIELD COUNTY S.H.No. 4 PROJ. I 70-1(12)89 Sec. 2

FEDERAL ROAD DIVISION NO.	DISTRICT	PROJECT NO.	SHEET NO.
9	COLORADO	I 70-1(12)89 Sec. 2	10-B

RIGHT OF WAY SILT TO CHACRA

PARCEL NO.	OWNER	ADDRESS	LOCATION	AREA IN ACRES			PURCHASE DATA					REMARKS	NO.
				PARCEL	TO BE ACQUIRED	REMAINDER	LAND	IMPROV'M'TS	DAMAGE	MISC.	TOTAL		
			T. 6 S., R. 91 W., 6th P.M.										
		TEMPORARY EASEMENTS											
		PROJECT I 70-1(12)89 SEC. 2											
		BEGIN STA. END STA.											
TER-1	THE DENVER & RIO GRANDE WESTERN RAILROAD CO., A Delaware Corp.	1254+30 LT. 1255+50	NW. 1/4 SW. 1/4 SEC. 5	0.034	0.034							DRAINAGE	
TER-2 REV.	THE DENVER & RIO GRANDE WESTERN RAILROAD CO., A Delaware Corp.	1348+54.4 LT. 1356+50	LOT 1 SEC. 4	0.502	0.502							CATCH TOE OF SLOPE	
			T. 5 S., R. 91 W., 6th P.M.										
TER-3 REV.	THE DENVER & RIO GRANDE WESTERN RAILROAD CO., A Delaware Corp.	1358+00 LT. 1379+00	S. 1/2 SE. 1/4 SEC. 36	0.505	0.505							CATCH TOE OF FILL	
TER-4	THE DENVER & RIO GRANDE WESTERN RAILROAD CO., A Delaware Corp.	1380+05 LT. 1384+85	NE. 1/4 SE. 1/4 SEC. 36	0.057	0.057							CATCH TOE	
TER-5	THE DENVER & RIO GRANDE WESTERN RAILROAD CO., A Delaware Corp.	1389+85 LT. 1391+60	NW. 1/4 SW. 1/4 SEC. 31	0.078	0.078							CATCH TOE	
TER-6	THE DENVER & RIO GRANDE WESTERN RAILROAD CO., A Delaware Corp.	1420+95 LT. 1449+05	LOTS 5 & 6 SEC. 31 A LOT 3 SEC. 32	1.152	1.152							CATCH TOE	
TER-7 REV.	THE DENVER & RIO GRANDE WESTERN RAILROAD CO., A Delaware Corp.	1559+50 LT. 1565+00	NW. 1/4 SW. 1/4 SEC. 34	0.303	0.303							CATCH TOE OF SLOPE	
TER-8 REV.	THE DENVER & RIO GRANDE WESTERN RAILROAD CO., A Delaware Corp.	1570+25 LT. 1582+70	SE. 1/4 NW. 1/4 SEC. 34	0.86	0.86							CATCH TOE OF FILL	
TER-9 REV.	THE DENVER & RIO GRANDE WESTERN RAILROAD CO., A Delaware Corp.	1611+80 LT. 1617+50	SW. 1/4 NW. 1/4 SEC. 35	0.171	0.171							CATCH TOE OF SLOPE	
TER-10	THE DENVER & RIO GRANDE WESTERN RAILROAD CO., A Delaware Corp.	1622+40 LT. 1636+36	SW. 1/4 SE. 1/4 NW. 1/4 SEC. 35	0.635	0.635							CATCH TOE	
			T. 6 S., R. 91 W., 6th P.M.										
TER-14	THE DENVER & RIO GRANDE WESTERN RAILROAD CO., A Delaware Corp.	1191+50 LT. 1195+20	LOT 7 SEC. 6	0.014	0.014							DRAINAGE	
TER-15	THE DENVER & RIO GRANDE WESTERN RAILROAD CO., A Delaware Corp.	1195+ LT. 1195+20	LOT 7 SEC. 6	0.028	0.028							DRAINAGE	
TER-16	THE DENVER & RIO GRANDE WESTERN RAILROAD CO., A Delaware Corp.	1212+ LT. 1212+20	SE. 1/4 SW. 1/4 SEC. 6	0.009	0.009							DRAINAGE	
TER-17 REV.	THE DENVER & RIO GRANDE WESTERN RAILROAD CO., A Delaware Corp.	1223+65 LT. 1228+40	SW. 1/4 SE. 1/4 SEC. 6	0.218	0.218							DRAINAGE & TOE OF SLOPE	
TER-18	THE DENVER & RIO GRANDE WESTERN RAILROAD CO., A Delaware Corp.	1238+ LT. 1238+20	NE. 1/4 SE. 1/4 SEC. 6	0.014	0.014							DRAINAGE	
TER-19	THE DENVER & RIO GRANDE WESTERN RAILROAD CO., A Delaware Corp.	1298+ LT. 1298+20	LOT 5 SEC. 5	0.018	0.018							DRAINAGE	
TER-20	THE DENVER & RIO GRANDE WESTERN RAILROAD CO., A Delaware Corp.	1299+ LT. 1299+20	SW. 1/4 NW. 1/4 SEC. 4	0.023	0.023							DRAINAGE	
TER-21 REV.	THE DENVER & RIO GRANDE WESTERN RAILROAD CO., A Delaware Corp.	1314+ LT. 1319+	SE. 1/4 NW. 1/4 SEC. 4	0.470	0.470							DRAINAGE & TOE OF SLOPE	
TER-22	THE DENVER & RIO GRANDE WESTERN RAILROAD CO., A Delaware Corp.	1325+ LT. 1325+20	SE. 1/4 NW. 1/4 SEC. 4	0.028	0.028							DRAINAGE	
			T. 5 S., R. 90 W., 6th P.M.										
TER-23	THE DENVER & RIO GRANDE WESTERN RAILROAD CO., A Delaware Corp.	1498+75 LT. 1498+95	SE. 1/4 SE. 1/4 SEC. 32	0.014	0.014							DRAINAGE	

REVISIONS		
4-29-68	New Sheet	D.J.F.
7-18-68	Rev. TER's 2, 3, 7, 8, 9, 17, & 21	D.J.F.

R. O. W. TABULATION OF PROPERTIES IN GARFIELD COUNTY S.H.No. 4 PROJ. I 70-1(12) 89 Sec. 2

FEDERAL ROAD DIVISION NO.	DISTRICT	PROJECT NO.	SHEET NO.
8	COLORADO	I 70-1(12) 89 Sec. 2	10-C

RIGHT OF WAY SILT TO CHACRA

PARCEL NO.	OWNER	ADDRESS	LOCATION	AREA IN ACRES			PURCHASE DATA					REMARKS	NO.
				PARCEL	TO BE ACQUIRED	REMAINDER	LAND	IMPROV'M'TS	DAMAGE	MISC.	TOTAL		
			T. 5 S., R. 90 W., 6th P.M.										
		TEMPORARY EASEMENTS											
		PROJECT I 70-1(12) 89 SEC. 2											
		BEGIN STA.	END STA.										
TER-24	THE DENVER & RIO GRANDE WESTERN RAILROAD CO., A Delaware Corp.	1514+ LT.		SE. 1/4 SW. 1/4 SEC. 33	0.028	0.028							
TER-41	THE DENVER & RIO GRANDE WESTERN RAILROAD CO., A Delaware Corp.	1468+ LT.	1468+	SE. 1/4 SW. 1/4 SEC. 32	0.187	0.187						DRAINAGE	
TER-25	THE DENVER & RIO GRANDE WESTERN RAILROAD CO., A Delaware Corp.	1521+00 LT.	1521+25	SE. 1/4 SW. 1/4 SEC. 33	0.020	0.020						HAUL ROUTE CROSSING	
												DRAINAGE	
TER-26	THE DENVER & RIO GRANDE WESTERN RAILROAD CO., A Delaware Corp.	1526+35 LT.	1526+60	SW. 1/4 SE. 1/4 SEC. 33	0.023	0.023						DRAINAGE	
TER-27	THE DENVER & RIO GRANDE WESTERN RAILROAD CO., A Delaware Corp.	1532+70 LT.	1532+95	SW. 1/4 SE. 1/4 SEC. 33	0.023	0.023						DRAINAGE	
TER-28	THE DENVER & RIO GRANDE WESTERN RAILROAD CO., A Delaware Corp.	1539+40 LT.	1539+70	SE. 1/4 SE. 1/4 SEC. 33	0.028	0.028						DRAINAGE	
TER-29 REV	THE DENVER & RIO GRANDE WESTERN RAILROAD CO., A Delaware Corp.	1547+40 LT.	1558+50	SE. 1/4 SE. 1/4 SEC. 33 & SW. 1/4 SW. 1/4, NW. 1/4 SW. 1/4 SEC. 34	0.606	0.606						DRAINAGE & TOE OF SLOPE	
TER-42	THE DENVER & RIO GRANDE WESTERN RAILROAD CO., A Delaware Corp.	1550+ LT.	1551+	SE. 1/4 SE. 1/4 SEC. 33	0.090	0.090						HAUL ROUTE CROSSING	
TER-30	THE DENVER & RIO GRANDE WESTERN RAILROAD CO., A Delaware Corp.	1584+60 LT.	1584+80	SW. 1/4 NE. 1/4 SEC. 34	0.009	0.009						DRAINAGE	
TER-31	THE DENVER & RIO GRANDE WESTERN RAILROAD CO., A Delaware Corp.	1593+30 LT.	1593+60	SW. 1/4 NE. 1/4 SEC. 34	0.009	0.009						DRAINAGE	
TER-43	THE DENVER & RIO GRANDE WESTERN RAILROAD CO., A Delaware Corp.	1611+ LT.	1611+	SW. 1/4 NW. 1/4 SEC. 35	0.083	0.083						HAUL ROUTE CROSSING	
TER-32	THE DENVER & RIO GRANDE WESTERN RAILROAD CO., A Delaware Corp.	1601+70 LT.	1602+00	SE. 1/4 NE. 1/4 SEC. 34	0.028	0.028						DRAINAGE	
TER-39	THE DENVER & RIO GRANDE WESTERN RAILROAD CO., A Delaware Corp.	1417+00 LT.	1419+30	LOT 5 SEC. 31	0.053	0.053						TOE OF SLOPE	
TER-33	THE DENVER & RIO GRANDE WESTERN RAILROAD CO., A Delaware Corp.	1619+10 LT.	1619+50	SW. 1/4 NW. 1/4 SEC. 35	0.028	0.028						DRAINAGE	
TER-40 REV	THE DENVER & RIO GRANDE WESTERN RAILROAD CO., A Delaware Corp.	1588+50 LT.	1601+00	S. 1/2 NE. 1/4 SEC. 34	0.287	0.287						TOE OF SLOPE	
TER-34	THE DENVER & RIO GRANDE WESTERN RAILROAD CO., A Delaware Corp.	1619+90 LT.	1620+30	SW. 1/4 NW. 1/4 SEC. 35	0.032	0.032						DRAINAGE	
			T. 6 S., R. 91 W., 6th P.M.										
TER-35	THE DENVER & RIO GRANDE WESTERN RAILROAD CO., A Delaware Corp.	1292+30 LT.	1296+30	LOT 5 SEC 5	0.230	0.230						TOE OF SLOPE	
TER-36	THE DENVER & RIO GRANDE WESTERN RAILROAD CO., A Delaware Corp.	1304+ LT.	1304+	LOT 7 SEC. 4	0.014	0.014						DRAINAGE DITCH	
TE-100 REV 2	JOHN CHENOWETH & LOTTIE E. CHENOWETH	1190+00 RT.	1224+80	LOT 3 SEC. 7 & SE. 1/4 SW. 1/4, SW. 1/4 SE. 1/4 & LOT 7 SEC. 6	1.944	1.944						CONC. DITCH	
TER-37	THE DENVER & RIO GRANDE WESTERN RAILROAD CO., A Delaware Corp.	1320+ LT.	1333+00	SE. 1/4 NW. 1/4 & SW. 1/4 NE. 1/4 SEC. 4	1.119	1.119						TOE OF SLOPE	
TE-100-A	JOHN CHENOWETH & LOTTIE E. CHENOWETH	1224+80 RT.	1230+00	SW. 1/4 SE. 1/4 SEC. 6	0.281	0.281						CONC. DITCH	
TER-38	THE DENVER & RIO GRANDE WESTERN RAILROAD CO., A Delaware Corp.	1337+ LT.	1346+	LOTS 1 & 5 SW. 1/4 NE. 1/4 SEC. 4	0.413	0.413						TOE OF SLOPE	
TE-102 REV.	ANDREW P. WASSENAAR & HELEN M. WASSENAAR, J.T.	1236+95 RT.	1237+70	LOT 8 SEC. 6	0.321	0.321						IRRIGATION DITCH	
TE-102-A	ANDREW P. WASSENAAR & HELEN M. WASSENAAR, J.T.	1237+50 RT.	1237+50	LOT 8 SEC. 6	0.036	0.036						FOR CULVERT DRAINAGE	
TE-103	ELIZABETH P. MOULTON 19/30 & WILLIAM J. MOULTON 11/30	1237+70 RT.	1244+50	LOT 8 SEC. 6	0.310	0.310						IRRIGATION DITCH	
TER-45	THE DENVER & RIO GRANDE WESTERN RAILROAD CO., A Delaware Corp.	1298+ LT.	1299+	LOT 7 SEC. 4 & LOT 5 SEC. 5	0.138	0.138						HAUL ROUTE CROSSING	
TE-104	DEYOE GREEN & FRANCES GREEN, J.T.	1244+50 RT.	1252+80	LOT 6 SEC. 5	0.388	0.388						IRRIGATION DITCH	
TE-103-A	ELIZABETH P. MOULTON 19/30 & WILLIAM J. MOULTON 11/30	1237+50 RT.	1237+50	LOT 8 SEC. 6	0.026	0.026						FOR CULVERT DRAINAGE	
TE-104-A	DEYOE GREEN & FRANCES GREEN, J.T.	1254+80 RT.	1271+30	LOTS 6 & 7 SEC. 5	0.748	0.748						IRRIGATION DITCH	
TE-104-B	DEYOE GREEN & FRANCES GREEN, J.T.	1253+10 RT.	1253+50	LOT 6 SEC. 5	0.083	0.083						OUTLET DITCH	
TE-104-C	DEYOE GREEN & FRANCES GREEN, J.T.	1271+30 RT.	1271+60	NE. 1/4 SW. 1/4 SEC. 5	0.030	0.030						OUTLET DITCH	
TE-105	DEYOE GREEN & FRANCES GREEN, J.T. 1/2 DAUN HILL & LILLIAN HILL, J.T. 1/2	1271+60 RT.	1271+75	NW. 1/4 SE. 1/4 SEC. 5	0.030	0.030						OUTLET DITCH	
TE-105-A	DEYOE GREEN & FRANCES GREEN, J.T. 1/2 DAUN HILL & LILLIAN HILL, J.T. 1/2	1271+75 RT.	1285+05	NW. 1/4 SE. 1/4 SEC. 5	0.615	0.615						IRRIGATION DITCH	

REVISIONS		
4-29-68	New Sheet	D.J.F.
7-18-68	Rev. TER-23-Added TER's 35,36, 37, 38, 39 & 40	D.J.F.
12-11-68	Added TER's 41,42,43 & 45	D.J.F.
1-12-70	Added TE-102-A and TE-103-A	V.R.
2-6-70	Revised TE-100 Rev and TE-102	V.R.
11-20-70	Revised TER-40	D.J.F.

R. O. W. TABULATION OF PROPERTIES IN

GARFIELD

COUNTY S.H.No. 4

PROJ. I 70-1(12)89 Sec. 2

FEDERAL ROAD DIVISION NO.	DISTRICT	PROJECT NO.	SHEET NO.
9	COLORADO	I 70-1(12)89 Sec. 2	10-D

RIGHT OF WAY SILT TO CHACRA

PARCEL NO.	OWNER	ADDRESS	LOCATION	AREA IN ACRES			PURCHASE DATA					REMARKS	NO.
				PARCEL	TO BE ACQUIRED	REMAINDER	LAND	IMPROV'M'TS	DAMAGE	MISC.	TOTAL		
			T. 6 S., R. 91 W., 6th P.M.										
		TEMPORARY EASEMENTS											
		PROJECT I 70-1(12)89 SEC. 2											
		BEGIN STA. END STA.											
TE-106	ADAIR RIPPY	1285+05 RT. 1298+30	LOT 5 SEC. 5	0.621	0.621							IRRIGATION DITCH	
TE-108	WILLIAM G. PATCH & MILDRED M. PATCH, J.T.	1298+60 RT. 1303+00	LOT 7 SEC. 4	0.201	0.201							IRRIGATION DITCH	
TE-108-A	WILLIAM G. PATCH & MILDRED M. PATCH, J.T.	1303+20 RT. 1303+60	LOT 7 SEC. 4	0.023	0.023							OUTLET DITCH	
TE-109	LAWRENCE C. PAYNE	1319+70 RT. 1325+50	LOT 6 SEC. 4	0.280	0.280							IRRIGATION DITCH	
TE-109-A	LAWRENCE C. PAYNE	1318+70 RT. 1319+10	LOT 6 SEC. 4	0.101	0.101							OUTLET DITCH	
TE-109-B	LAWRENCE C. PAYNE	1325+ RT. 1325+	LOT 6 SEC. 4	0.080	0.080							FOR CULVERT DRAINAGE	
TE-111Rev	DELETED												
TE-111 E	DELETED												
TE-111-A	FRANK DELANEY	1347+20 RT. 1356+70	LOT 1 SEC. 4	0.418	0.418							IRRIGATION DITCH	
TE-111-D	FRANK DELANEY	1325+ RT. 1325+	LOT 10 SEC. 4	0.023	0.023							FOR CULVERT DRAINAGE	
TE-111-B	FRANK DELANEY	1356+80 RT. 1359+40	LOT 1 SEC. 4	0.947	0.947							DIKE FOR RIVER	
TE-111-C	FRANK DELANEY	1354+ RT. 1354+	LOT 1 SEC. 4	0.023	0.023							DITCH	
			T. 5 S., R. 90 W., 6th P.M.										
TE-129	BRINKLEY B. BROWN	1467+ LT. 1468+	SE. 1/4 SW. 1/4 SEC. 32	0.444	0.444							HAUL ROUTE CROSSING	
TE-130	DELETED												
TE-131	HENRY P. WILLIAMS JR., ESTATE	1495+45 RT. 1539+30	SE. 1/4 SW. 1/4, SW. 1/4 SE. 1/4 & SW. 1/4 SW. 1/4 SEC. 33	1.701	1.701							IRRIGATION DITCH	
TE-133	HENRY P. WILLIAMS JR., ESTATE	1539+30 RT. 1552+70	SE. 1/4 SE. 1/4 SEC. 33	0.648	0.648							IRRIGATION DITCH	
TE-134	HENRY P. WILLIAMS JR., ESTATE	1552+70 RT. 1557+90	SW. 1/4 SW. 1/4 SEC. 34	0.519	0.519							IRRIGATION DITCH & ROAD APPROACH	
TE-134-A	HENRY P. WILLIAMS JR., ESTATE	1551+00 LT. 1563+00	E 1/2 NW. 1/4 SE. 1/4 SW. 1/4 SEC. 33 & SEC. 34	0.692	0.692							IRRIGATION DITCH	
TE-135	HENRY P. WILLIAMS JR., ESTATE	1557+90 RT. 1560+00	NW. 1/4 SW. 1/4 SEC. 34	0.379	0.379							ROAD APPROACH	
TE-143Rev	DARYL GEAN RICHARDSON & WINIFRED C. RICHARDSON, J.T	1565+ 1587+	N 1/2 SW. 1/4, SW. 1/4 NE 1/4 & NW 1/4 SE 1/4 SEC. 34	11.447	11.447							CHANNEL CHANGE	
TE-143B	DARYL GEAN RICHARDSON & WINIFRED C. RICHARDSON, J.T.	1619+ 1632+	SW 1/4 NW 1/4, SE 1/4 NW 1/4 & NE 1/4 SW 1/4 SEC. 35	4.782	4.782							CHANNEL CHANGE	
TE-143D	DARYL GEAN RICHARDSON & WINIFRED C. RICHARDSON, J.T.	1619+ 1632+	S 1/2 NW 1/4 & N 1/2 SW 1/4 SEC. 35	2.332	2.332							CHANNEL	

REVISIONS		
4-29-68	New Sheet	D.J.F.
7-18-68	Added TE-111-C	D.J.F.
12-11-68	Added TE-129	D.J.F.
5-29-69	Corr. Name TE's 131, 133, 134 & 135	D.J.F.
1-12-70	Added TE-109-B and TE-111-D	V.R.
1-16-70	Deleted TE-130	V.R.
1-20-70	Added TE-134-A	D.J.F.
6-20-72	Added TE-143Rev, TE-143B, TE-143D	V.R.
9-29-73	Deleted TE-111Rev, Added TE-111 E	V.R.
11-21-73	Corr. Area TE-111-A & TE-111-B	D.J.F.
11-13-75	Deleted TE-111-E	D.J.F.

ORIGINAL

TOWNSITE

T.6S,R.92W,6th P.M.

TOWN OF SILT

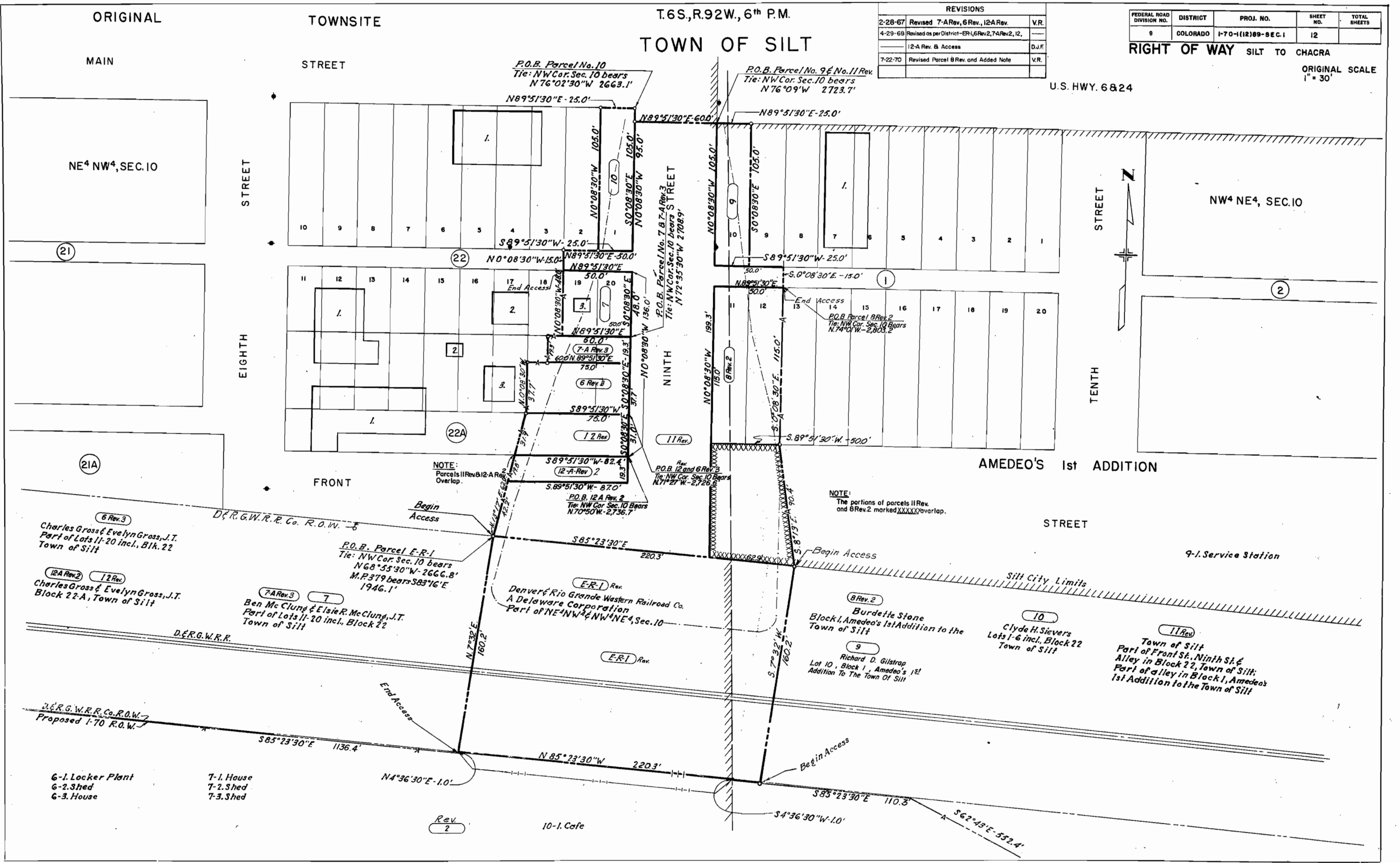
REVISIONS			
2-28-67	Revised 7-A Rev, 6 Rev, 12-A Rev	V.R.	
4-29-68	Revised as per District-ER-1, 6 Rev, 7, 4 Rev, 2, 12,		
	12-A Rev, 8 Access	D.J.F.	
7-22-70	Revised Parcel 8 Rev and Added Note	V.R.	

FEDERAL ROAD DIVISION NO.	DISTRICT	PROJ. NO.	SHEET NO.	TOTAL SHEETS
8	COLORADO	I-70-1(12)89-SEC.1	12	

RIGHT OF WAY SILT TO CHACRA

ORIGINAL SCALE
1" = 30'

U.S. HWY. 6 & 24



NOTE:
Parcels 11 Rev & 12-A Rev
Overlap.

NOTE:
The portions of parcels 11 Rev
and 8 Rev.2 marked XXXXX overlap.

6 Rev.3
Charles Gross & Evelyn Gross, J.T.
Part of Lots 11-20 incl. Blk. 22
Town of Silt

12A Rev.2 12 Rev.
Charles Gross & Evelyn Gross, J.T.
Block 22-A, Town of Silt

7A Rev.3 7
Ben Mc Clung & Elsie R. McClung, J.T.
Part of Lots 11-20 incl. Block 22
Town of Silt

P.O.B. Parcel E-R-1
Tie: NW Cor. Sec. 10 bears
N68°53'30"W-2666.8'
M.P.379 bears S83°16'E
1946.1'

ER-1 Rev.
Denver & Rio Grande Western Railroad Co.
A Delaware Corporation
Part of NE-NW & NWNE, Sec. 10

8 Rev.2
Burdette Stone
Block 1, Amedeo's 1st Addition to the
Town of Silt

10
Clyde H. Sievers
Lots 1-6 incl. Block 22
Town of Silt

11 Rev.
Town of Silt
Part of Front St., Ninth St. &
Alley in Block 22, Town of Silt;
Part of Alley in Block 1, Amedeo's
1st Addition to the Town of Silt

9
Richard D. Gilstrap
Lot 10, Block 1, Amedeo's 1st
Addition To The Town Of Silt

6-1. Locker Plant
6-2. Shed
6-3. House

7-1. House
7-2. Shed
7-3. Shed

Rev.
2

10-1. Cafe

9-1. Service Station

Silt City Limits

AMEDEO'S 1st ADDITION

STREET

FRONT

EIGHTH STREET

NINTH STREET

TENTH STREET



NE4 NW4, SEC. 10

NW4 NE4, SEC. 10

(21)

(22)

(1)

(2)

(21A)

(22A)

STREET

STREET

STREET

STREET

N89°51'30"E-25.0'

N89°51'30"E-25.0'

N89°51'30"E-25.0'

N89°51'30"E-60.0'

N89°51'30"E-25.0'

S89°51'30"W-25.0'

S89°51'30"W-25.0'

N0°08'30"W-15.0'

S-0°08'30"E-15.0'

N89°51'30"E-50.0'

N89°51'30"E

N89°51'30"E

N89°51'30"E

N0°08'30"W-15.0'

S-0°08'30"E-15.0'

N89°51'30"E

N89°51'30"E

N0°08'30"W-15.0'

S-0°08'30"E-15.0'

N89°51'30"E

N89°51'30"E

N0°08'30"W-15.0'

S-0°08'30"E-15.0'

N89°51'30"E

N89°51'30"E

N0°08'30"W-15.0'

S-0°08'30"E-15.0'

N89°51'30"E

N89°51'30"E

N0°08'30"W-15.0'

S-0°08'30"E-15.0'

N89°51'30"E

N89°51'30"E

N0°08'30"W-15.0'

S-0°08'30"E-15.0'

N89°51'30"E

N89°51'30"E

N0°08'30"W-15.0'

S-0°08'30"E-15.0'

N89°51'30"E

N89°51'30"E

N0°08'30"W-15.0'

S-0°08'30"E-15.0'

N89°51'30"E

N89°51'30"E

N0°08'30"W-15.0'

S-0°08'30"E-15.0'

N89°51'30"E

N89°51'30"E

N0°08'30"W-15.0'

S-0°08'30"E-15.0'

N89°51'30"E

N89°51'30"E

N0°08'30"W-15.0'

S-0°08'30"E-15.0'

N89°51'30"E

N89°51'30"E

N0°08'30"W-15.0'

S-0°08'30"E-15.0'

N89°51'30"E

N89°51'30"E

N0°08'30"W-15.0'

S-0°08'30"E-15.0'

N89°51'30"E

N89°51'30"E

N0°08'30"W-15.0'

S-0°08'30"E-15.0'

N89°51'30"E

N89°51'30"E

N0°08'30"W-15.0'

S-0°08'30"E-15.0'

N89°51'30"E

N89°51'30"E

N0°08'30"W-15.0'

S-0°08'30"E-15.0'

N89°51'30"E

N89°51'30"E

N0°08'30"W-15.0'

S-0°08'30"E-15.0'

N89°51'30"E

N89°51'30"E

N0°08'30"W-15.0'

S-0°08'30"E-15.0'

N89°51'30"E

N89°51'30"E

N0°08'30"W-15.0'

S-0°08'30"E-15.0'

N89°51'30"E

N89°51'30"E

N0°08'30"W-15.0'

S-0°08'30"E-15.0'

N89°51'30"E

N89°51'30"E

N0°08'30"W-15.0'

S-0°08'30"E-15.0'

N89°51'30"E

N89°51'30"E

N0°08'30"W-15.0'

S-0°08'30"E-15.0'

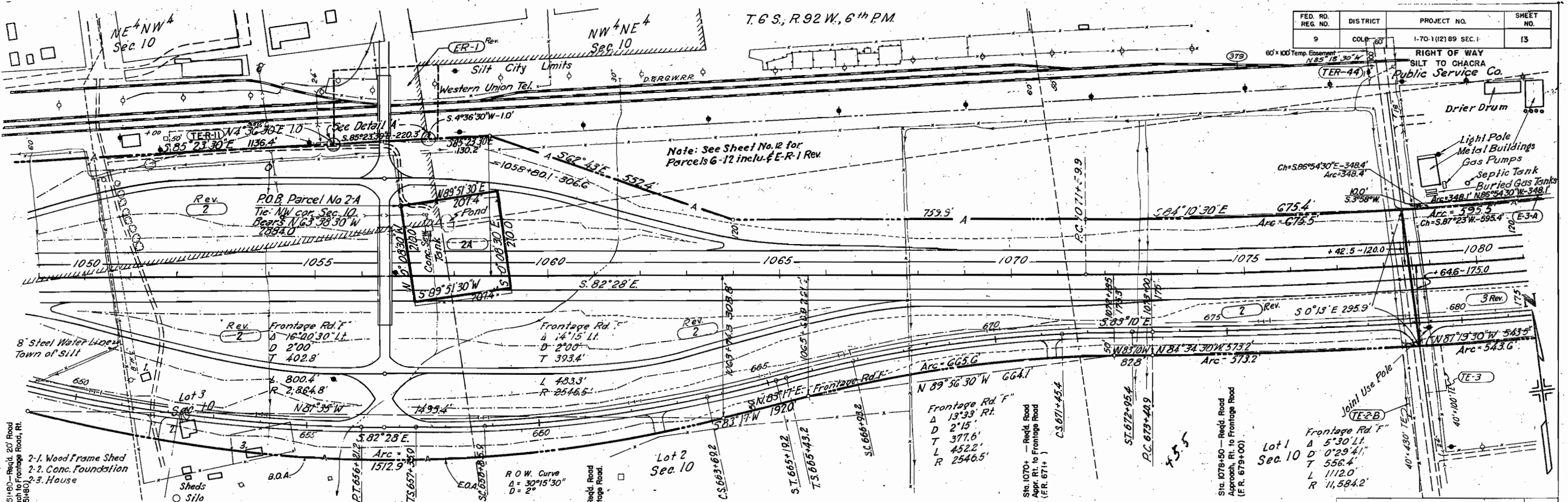
N89°51'30"E

N89°51'30"E

N0°08'30"W-15.0'

S-0°08'30"E-15.0'

FED. RD. REG. NO.	DISTRICT	PROJECT NO.	SHEET NO.
9	COL. 60	1-70-1(12) 89 SEC. 1	13



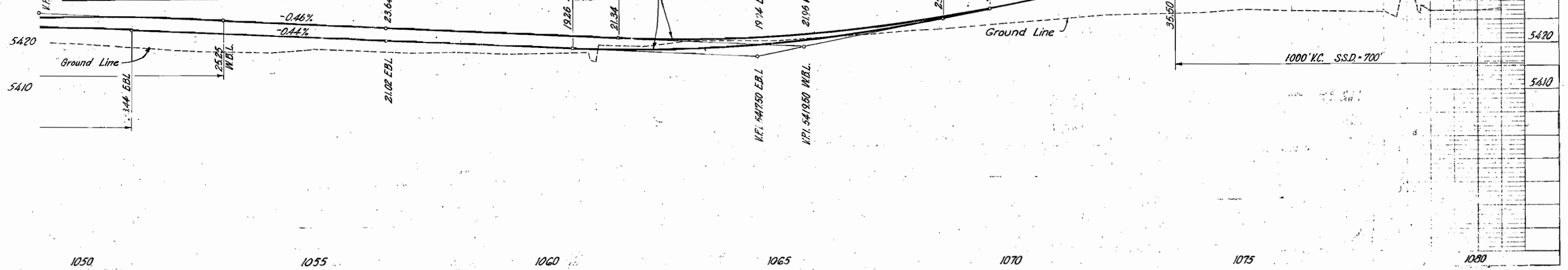
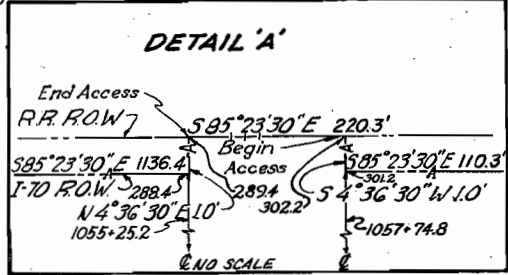
- Rev. 2 Earl Keithley & Wilma L. Keithley, J.T.
- DELETED TE-2 Part NE⁴NW⁴, NW⁴NE⁴, Lot 1, 2, 3, 4, Sec. 10
- DELETED TE-2-A Lying south of D. & R.G.W.R.R. Co. R.O.W.
- TE-2-B

2A The Silt Sanitation District
Part of NE⁴NW⁴, NW⁴NE⁴, Lots
2 & 3 Sec. 10

- ER-1 Rev.
- TE-R-11 Denver & F. Grande Western
Railroad Co.
NE⁴NW⁴, Sec. 10

TE-3 3 Rev. Valley Farms Inc.
A Colorado Corporation
Part of Lot 1, Sec. 10 &
N²NW⁴, & Lots 3 & 4, Sec. 11

REVISIONS		
5-10-67	Added C. B. C.	VR.
8-17-67	"F" ROAD Alignment	daB.
8-30-67	Toes of Slopes & Temp. Easements	FRM
10-12-67	PROFILE GRADE LINE	deB
4-29-68	Revised as per District - ER-1, 2, Del. Begin-End Access	D.J.F.
12-11-68	Added TER-44	V.R.
9-9-69	Added Parcel E-3-A	V.R.
9-17-69	Added Access Engineer Sta. 655 To 658	V.R.
10-17-69	Revised Parcel ER-1	V.R.
2-24-70	Corrected Distance On Parcel R Rev.	V.R.
7-21-70	Deleted Parcels TE-2 and TE-2A	V.R.
1-7-71	Added Road Approaches	D.J.F.
4-24-72	Revised Crossing At Sta. 1078+50	V.R.



1050 1055 1060 1065 1070 1075 1080

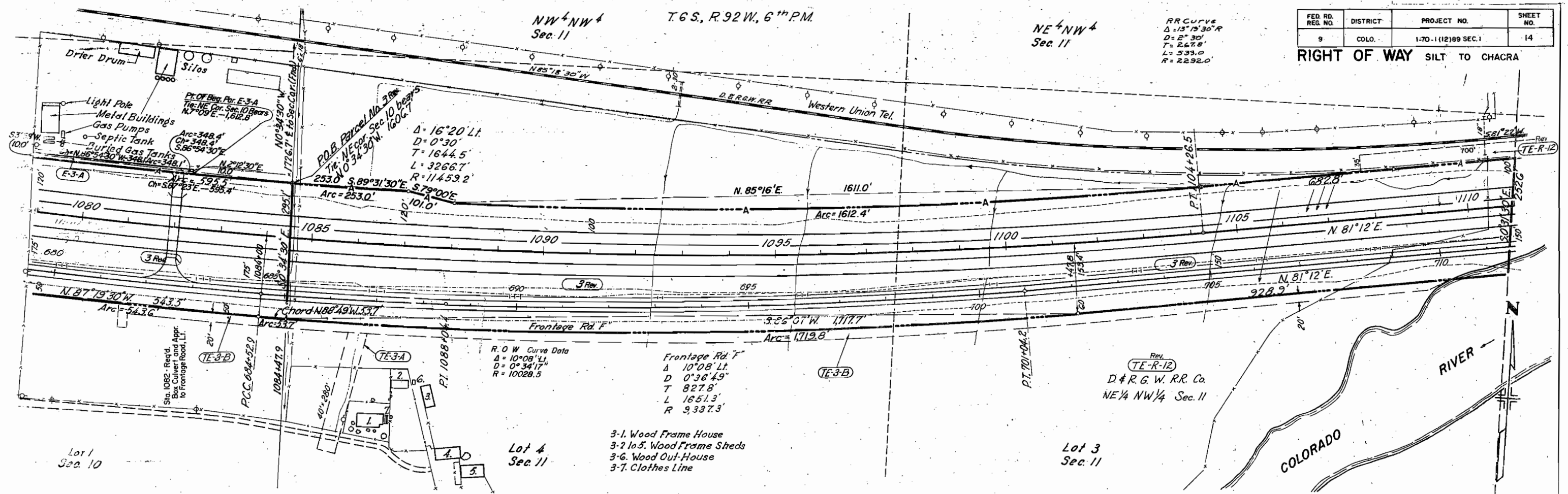
NW 1/4 NW 4
Sec. 11
T.6 S., R.92 W., 6th P.M.

NE 1/4 NW 4
Sec. 11

FED. RD. REG. NO.	DISTRICT	PROJECT NO.	SHEET NO.
9	COLO.	I-70-1(12)89 SEC.1	14

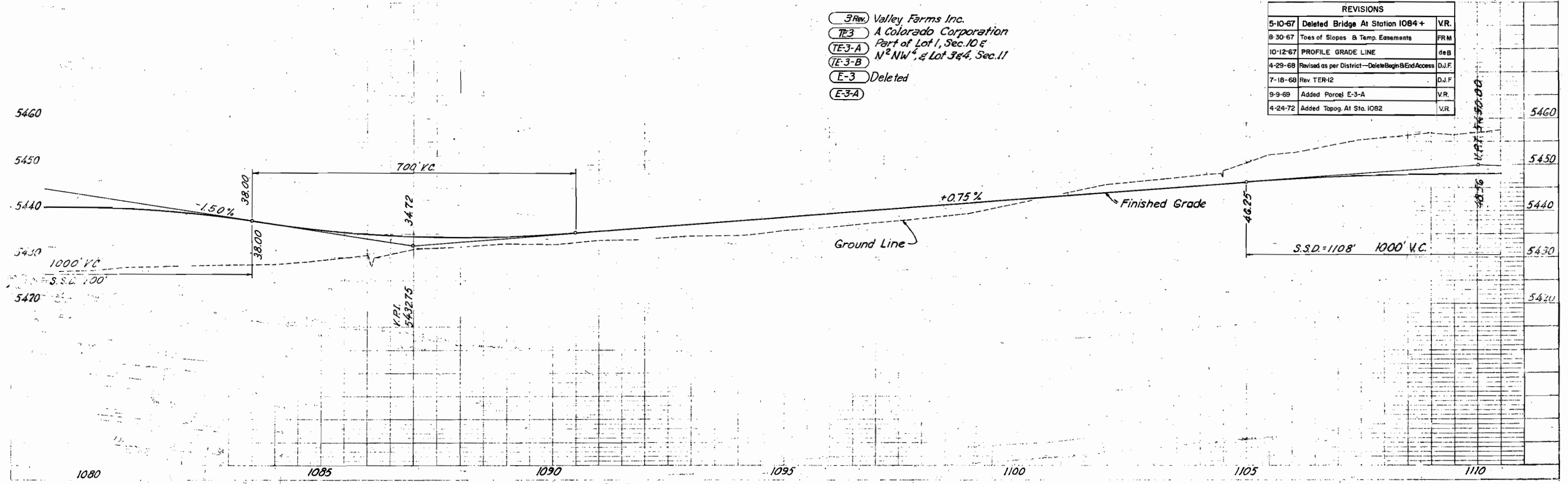
RIGHT OF WAY SILT TO CHACRA

RR CURVE
Δ = 13° 19' 30" R
D = 2° 30'
T = 247.0'
L = 533.0'
R = 2292.0'



- 3 Rev. Valley Farms Inc.
- TE-3 A Colorado Corporation
- TE-3-A Part of Lot 1, Sec. 10 E
- TE-3-B N 2 NW 4, & Lot 3 & 4, Sec. 11
- E-3 Deleted
- E-3-A Deleted

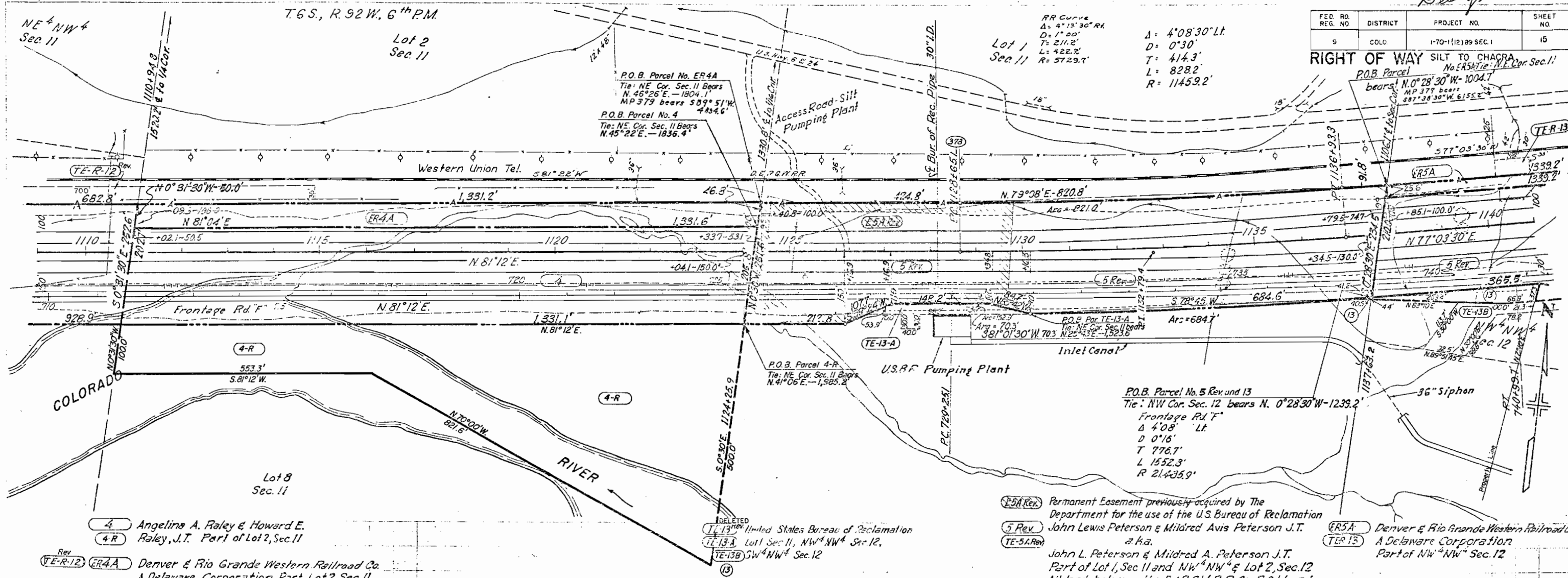
REVISIONS		
5-10-67	Deleted Bridge At Station 1084+	VR.
8-30-67	Toes of Slopes & Temp. Easements	FRM
10-12-67	PROFILE GRADE LINE	deB
4-29-68	Revised as per District—Delete Begin & End Access	D.J.F.
7-18-68	Rev. TER-12	D.J.F.
9-9-69	Added Parcel E-3-A	VR.
4-24-72	Added Topog. At Sta. 1082	VR.



Design

FED. RD. REG. NO.	DISTRICT	PROJECT NO.	SHEET NO.
9	COLO.	1-70-112189 SEC. 1	15

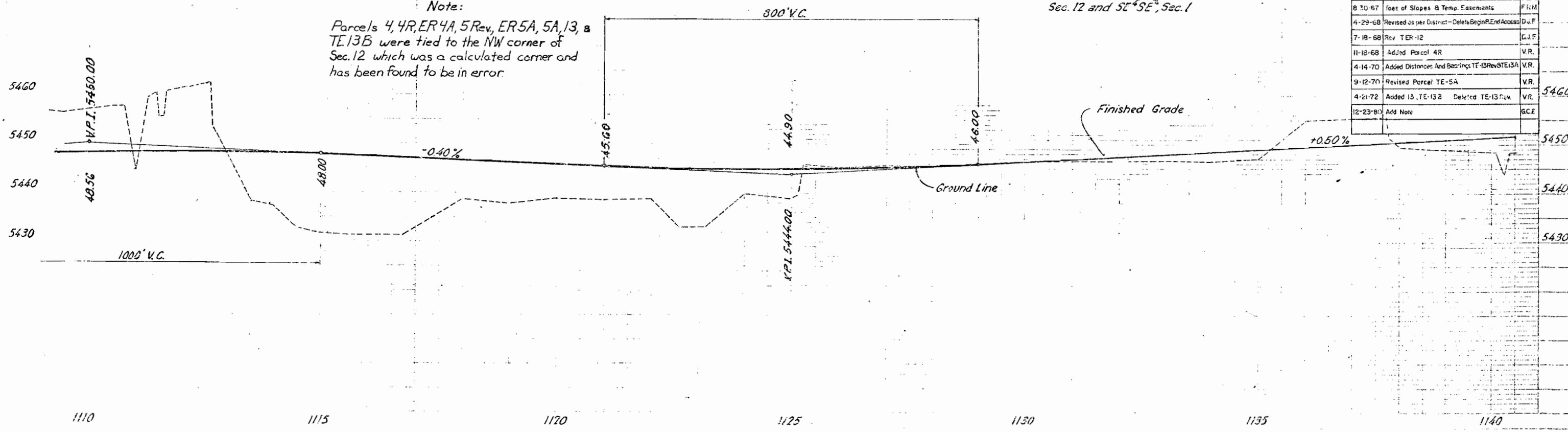
RIGHT OF WAY SILT TO CHACRA
 No ER5A Tie: NE Cor. Sec. 11
 P.O.B. Parcel No. 4
 bears N. 0° 28' 30" W - 1004.7'
 MP 379 bears
 S 87° 38' 30" W - 6155.2'



- 4 Angelina A. Raley & Howard E.
- 4-R Raley, J.T. Part of Lot 2, Sec. 11
- Rev TE-R-12
- ER4A Denver & Rio Grande Western Railroad Co. A Delaware Corporation Part Lot 2, Sec. 11

- 5A Rev Permanent Easement previously acquired by The Department for the use of the U.S. Bureau of Reclamation John Lewis Peterson & Mildred Avis Peterson J.T.
- 5 Rev
- TE-5A Rev John L. Peterson & Mildred A. Peterson J.T. Part of Lot 1, Sec. 11 and NW⁴NW⁴ & Lot 2, Sec. 12 All land between the D.R.G.W.R.R. Co. R.O.W. and Colorado River lying in NE⁴NW⁴, NW⁴NE⁴, Lot 1 & 3 Sec. 12 and SE⁴SE⁴, Sec. 1
- ER5A Denver & Rio Grande Western Railroad Co.
- TE-13 A Delaware Corporation Part of NW⁴NW⁴ Sec. 12

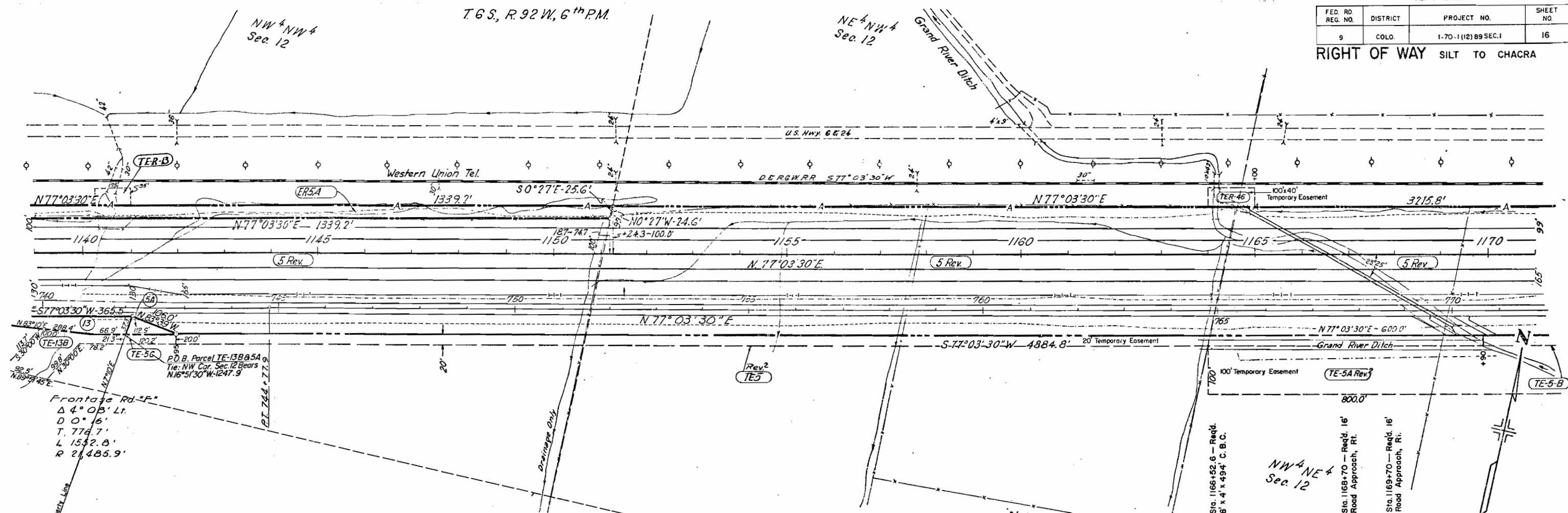
Note:
 Parcels 4, 4R, ER4A, 5 Rev, ER5A, 5A, 13, & TE-13B were tied to the NW corner of Sec. 12 which was a calculated corner and has been found to be in error.



REVISIONS		
8-20-67	Loos of Slopes & Temp. Easements	F.M.
4-29-68	Revised as per District - Delete Begin/End Access	D.W.F.
7-18-68	Rev TE-12	G.J.F.
11-18-68	AdJd Parcel 4R	V.R.
4-14-70	Added Distances And Bearings TE-13 Rev/TE-13A	V.R.
9-12-70	Revised Parcel TE-5A	V.R.
4-21-72	Added 13, TE-13B Deleted TE-13 Rev.	V.R.
12-23-80	Add Note	G.C.E.

FED. RD. REG. NO.	DISTRICT	PROJECT NO.	SHEET NO.
9	COLO.	1-70-1 (12) 89 SEC. 1	16

RIGHT OF WAY SILT TO CHACRA

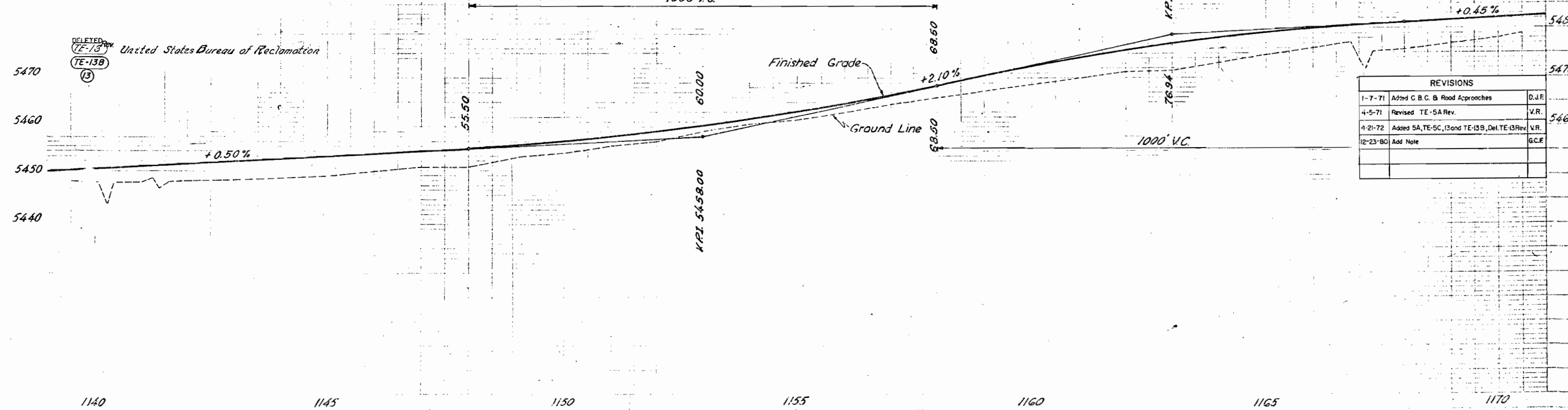


5 Rev. John Lewis Peterson & Mildred Avis Peterson, J.T. a.k.a. John L. Peterson & Mildred A. Peterson, J.T. Part of Lot 1, Sec. 11, and NW 1/4 NW 4 & Lot 2, Sec. 12 All land between the D. & R.G.W.R. Co. R.O.W. and Colorado River lying in NE 1/4 NW 4, NW 1/4 NE 4, Lots 1 & 3, Sec. 12 and SE 1/4 SE 4, Sec. 1

ER5A Denver & Rio Grande Western Railroad Co.
 TE-13B A Delaware Corporation
 TE-46 Part of the NW 1/4 NW 4 Sec. 12

Note: Parcels 4, 4R, ER4A, 5 Rev, ER5A, 5A, 13, TE13B, were tied to the NW corner of Sec. 12 which was a calculated corner and has been found to be in error.

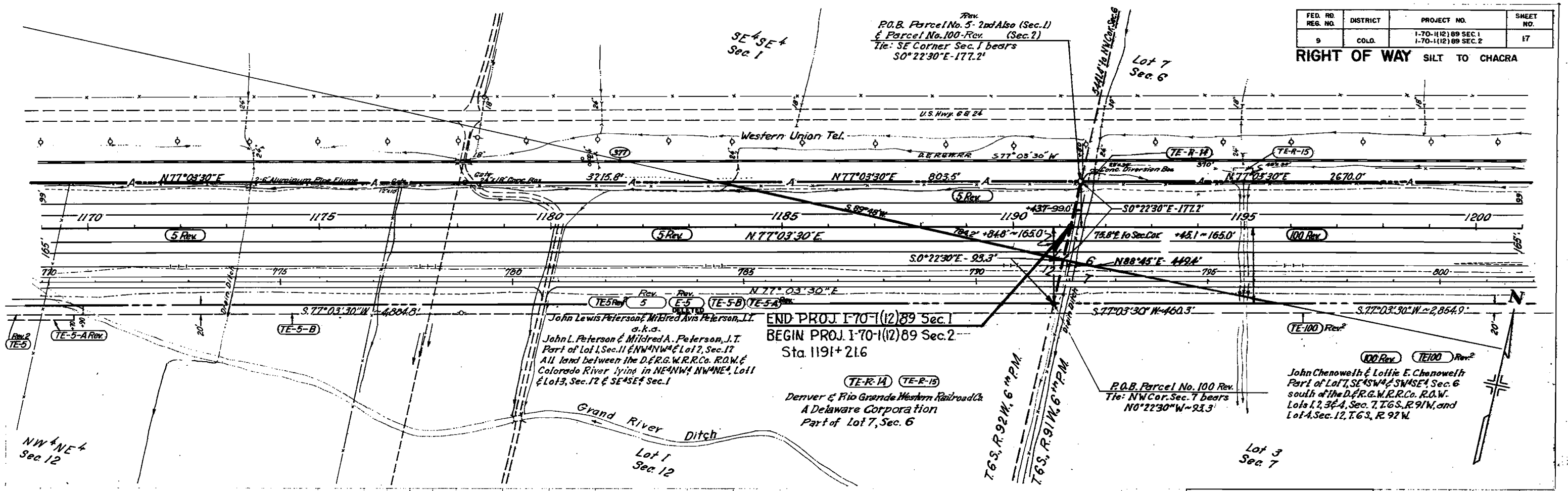
REVISIONS		
8-30-67	So R.O.W. Line, Times of Slopes & Temp. Easements	D.J.F.
4-29-68	Revised as per District - Delete Begn & End Access	D.J.F.
4-14-70	Revised Parcel TE-13	V.R.
9-9-70	Added TE-46, Rev. TE-5 Rev & TE-5A, Del. TE-5 Rev	V.R. 5490
9-24-70	Show TE-5-B	D.J.F.



REVISIONS		
1-7-71	Added C.B.C. & Road Approaches	D.J.F.
4-5-71	Revised TE-5A Rev.	V.R. 5460
4-21-72	Added 5A, TE-5C, 13 and TE-13B, Del. TE-13 Rev	V.R.
12-23-80	Add Note	G.C.F.

FED. RD. REG. NO.	DISTRICT	PROJECT NO.	SHEET NO.
9	COLD.	1-70-1(12)89 SEC. 1 1-70-1(12)89 SEC. 2	17

RIGHT OF WAY SILT TO CHACRA



John Lewis Peterson, Mildred Avis Peterson, J.T.
a.k.a.
John L. Peterson & Mildred A. Peterson, J.T.
Part of Lot 1, Sec. 11 & NW 1/4 & Lot 2, Sec. 17
All land between the D.E.R.G.W.R.R.Co. R.O.W. &
Colorado River lying in NE 1/4 NW 1/4, NW 1/4 NE 1/4
& Lot 3, Sec. 12 & SE 1/4 Sec. 1

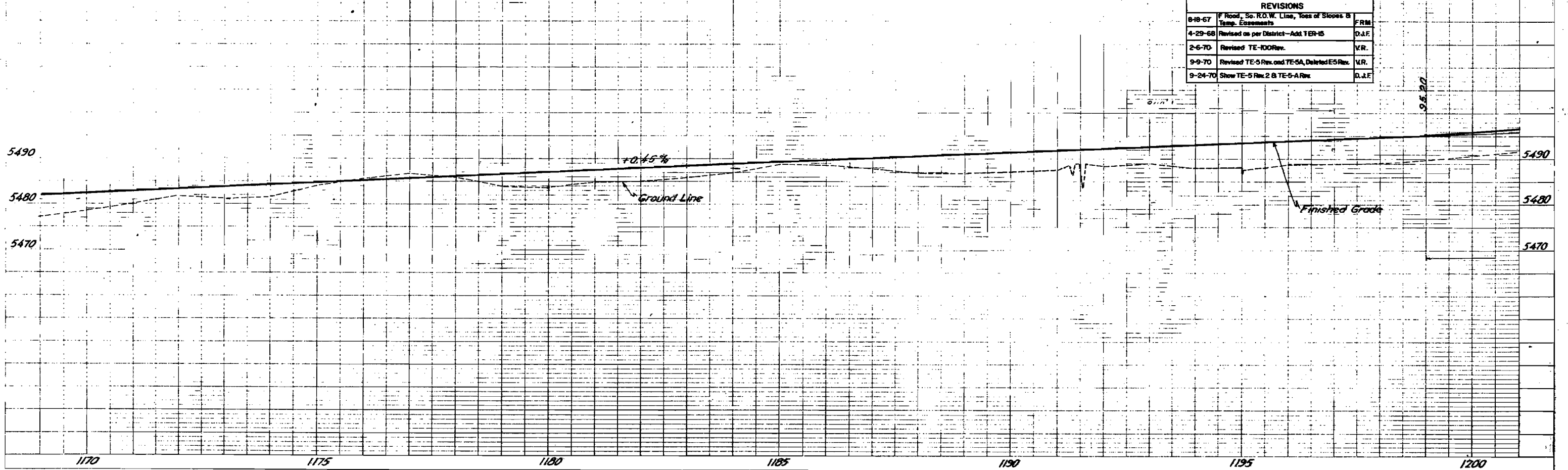
END PROJ. 1-70-1(12)89 Sec. 1
BEGIN PROJ. 1-70-1(12)89 Sec. 2
Sta. 1191+216

Denver & Rio Grande Western Railroad Co.
A Delaware Corporation
Part of Lot 7, Sec. 6

P.O.B. Parcel No. 100 Rev.
Tie: NW Cor. Sec. 7 bears
N 0° 22' 30" W ~ 93.3'

John Chenoweth & Lottie E. Chenoweth
Part of Lot 7, SE 1/4 SW 1/4 & SW 1/4 Sec. 6
south of the D.E.R.G.W.R.R.Co. R.O.W.
Lots 1, 2, 3 & 4, Sec. 7, T. 6 S., R. 91 W., and
Lot 4, Sec. 12, T. 6 S., R. 92 W.

REVISIONS		
8-18-67	F Road, So. R.O.W. Line, Yoes of Slopes & Temp. Easements	FRM
4-29-68	Revised as per District - Add TE-R-15	D.J.F.
2-6-70	Revised TE-100 Rev.	K.R.
9-9-70	Revised TE-5 Rev. and TE-5A, Deleted E-5 Rev.	M.R.
9-24-70	Show TE-5 Rev. 2 & TE-5-A Rev.	D.J.F.

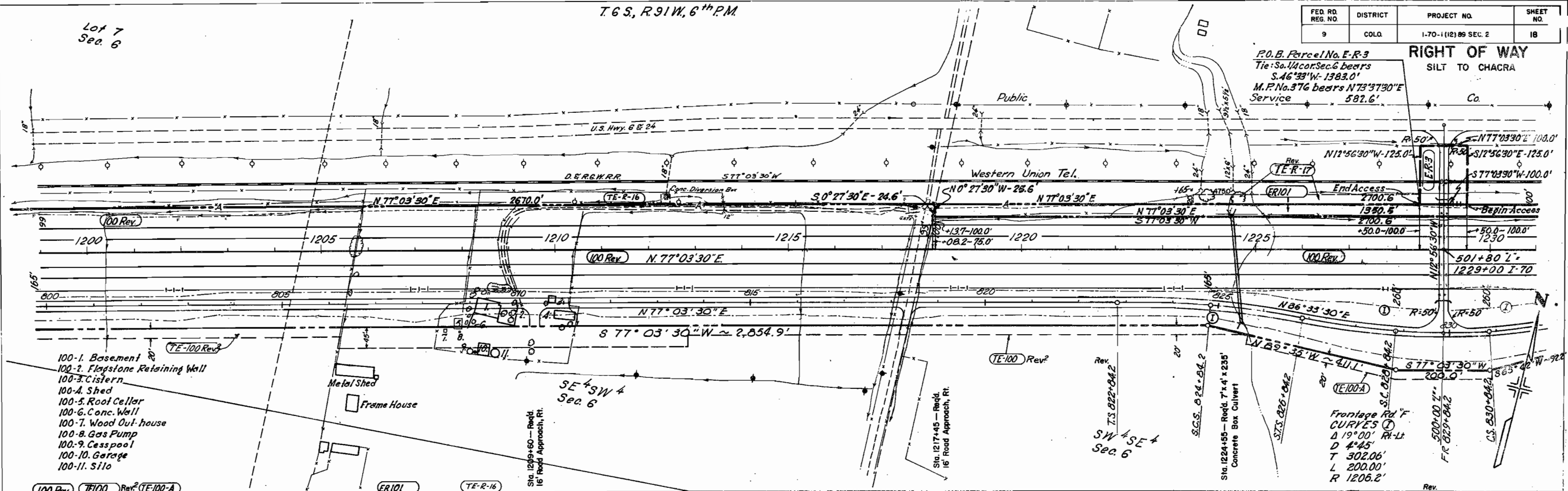


T 6 S, R 91 W, 6th P.M

FED. RD. REG. NO.	DISTRICT	PROJECT NO.	SHEET NO.
9	COLO.	1-70-1(12) 89 SEC. 2	18

P.O.B. Parcel No. E-R-3
 Tie: So. 1/4 cor. Sec. 6 bears
 S. 46° 33' W- 1383.0'
 M.P. No. 376 bears N 73° 37' 30" E
 Service 582.6'

RIGHT OF WAY
 SILT TO CHACRA
 Co.



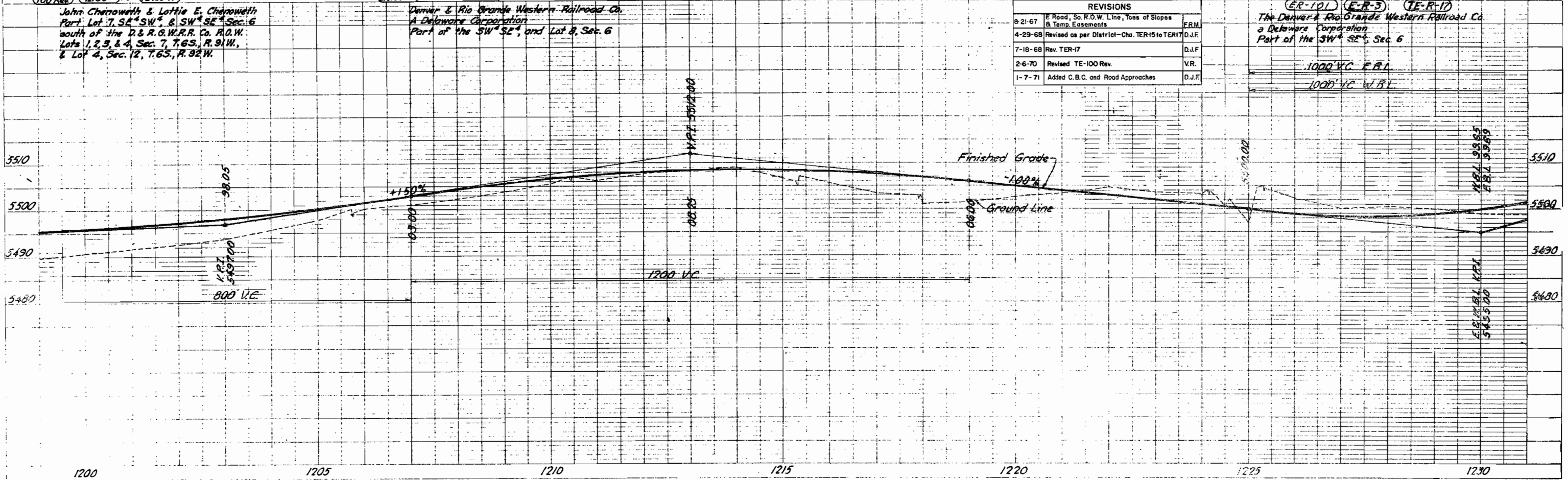
- 100-1. Basement
- 100-2. Flagstone Retaining Wall
- 100-3. Cistern
- 100-4. Shed
- 100-5. Root Cellar
- 100-6. Conc. Wall
- 100-7. Wood Out-house
- 100-8. Gas Pump
- 100-9. Cesspool
- 100-10. Garage
- 100-11. Silo

John Chenoweth & Lottie E. Chenoweth
 Part Lot 7, SE 1/4 SW 1/4 & SW 1/4 SE 1/4 Sec. 6
 south of the D. & R. G. W. R. Co. R.O.W.
 Lots 1, 2, 3, & 4, Sec. 7, T. 6 S., R. 91 W.,
 & Lot 4, Sec. 12, T. 6 S., R. 92 W.

Denver & Rio Grande Western Railroad Co.
 A Delaware Corporation
 Part of the SW 1/4 SE 1/4 and Lot 8, Sec. 6

REVISIONS		
9-21-67	F. Road, So. R.O.W. Line, Toss of Slopes & Temp. Easements	FRM
4-29-68	Revised as per District-Cho. TER-15 to TER-17	D.J.F.
7-18-68	Rev. TER-17	D.J.F.
2-6-70	Revised TE-100 Rev.	VR.
1-7-71	Added C.B.C. and Road Approaches	D.J.F.

ER-101 ER-R-3 TE-R-17
 The Denver & Rio Grande Western Railroad Co.
 a Delaware Corporation
 Part of the SW 1/4 SE 1/4, Sec. 6



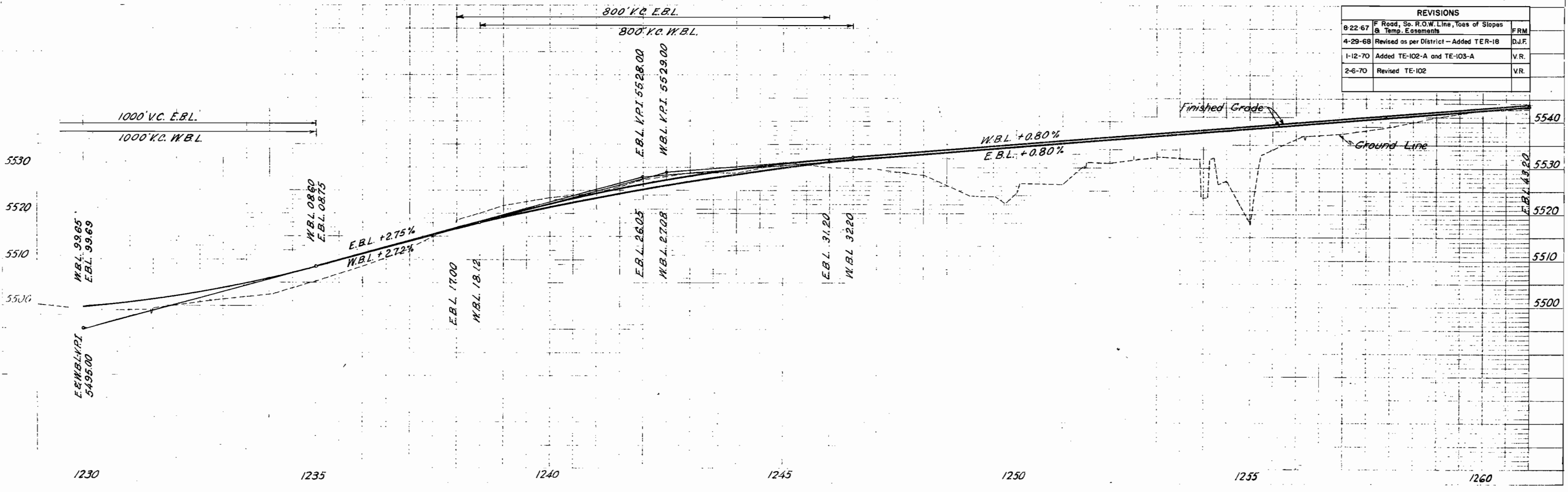
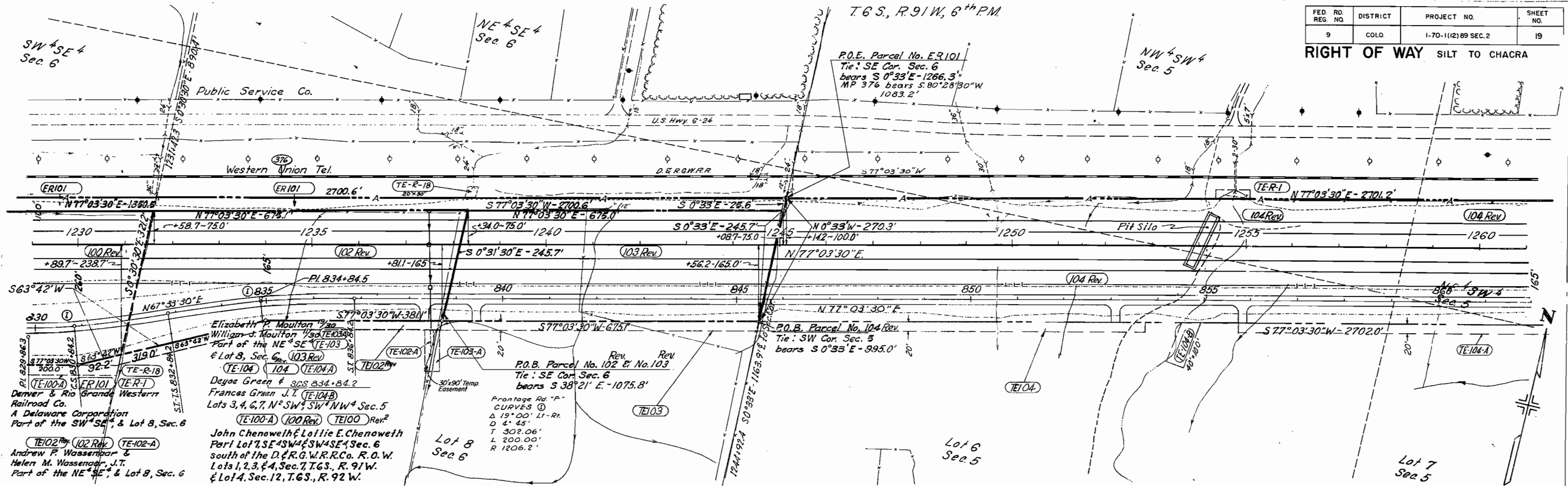
1000' V.C. F.R.L.
 1000' V.C. W.B.L.

DATE
 BY
 PLAN
 SURVEYED
 PLOTTED
 CHECKED
 NOTE: SEE PLAN FOR RIGHT OF WAY CHANGES
 BY

PROFILE

FED. RD. REG. NO.	DISTRICT	PROJECT NO.	SHEET NO.
9	COLO.	1-70-1(12)89 SEC. 2	19

RIGHT OF WAY SILT TO CHACRA

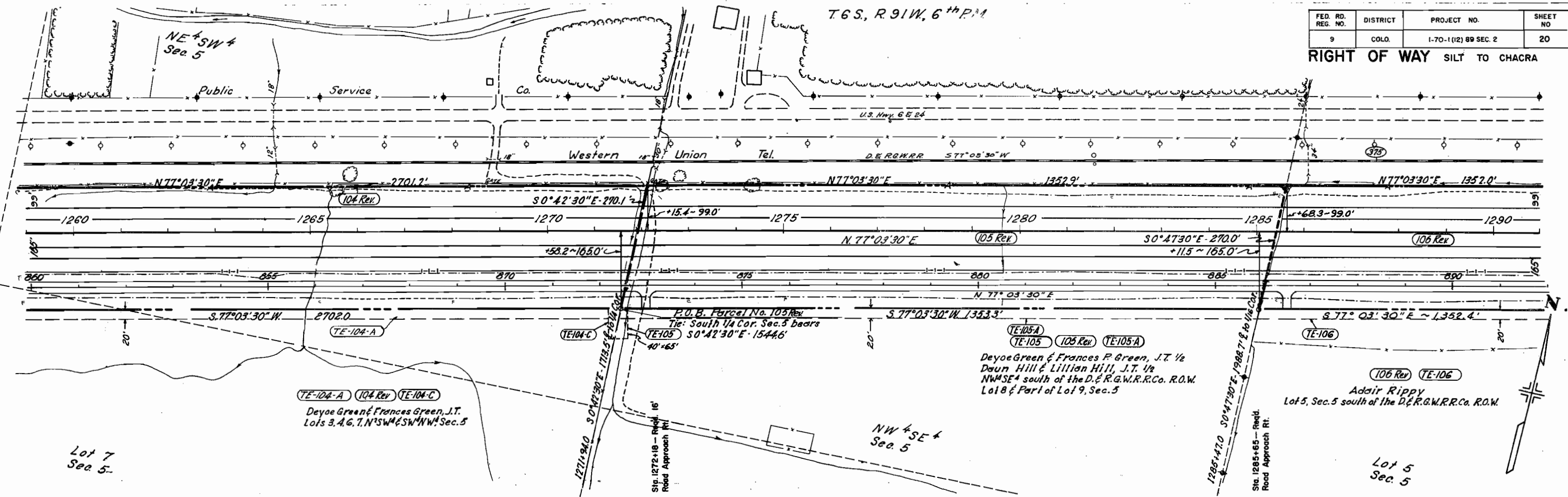


REVISIONS		
8-22-67	F. Road, So. R.O.W. Line, Toes of Slopes & Temp. Easements	FRM
4-29-68	Revised as per District - Added TE-R-18	D.J.F.
1-12-70	Added TE-102-A and TE-103-A	V.R.
2-6-70	Revised TE-102	V.R.

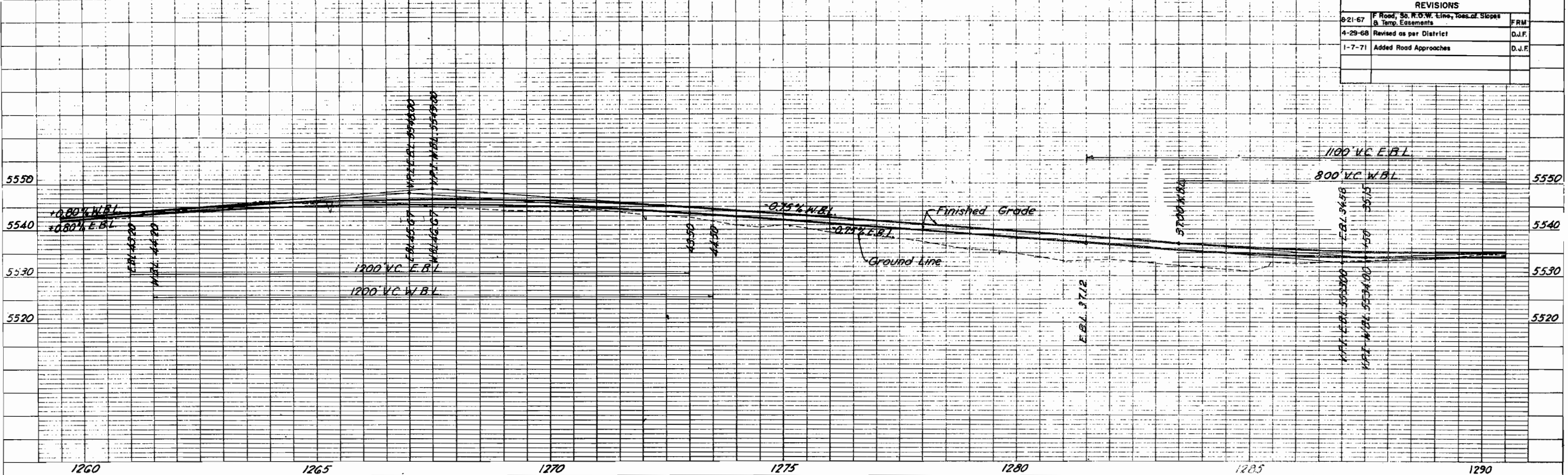
T6S, R91W, 6th PM

FED. RD. REG. NO.	DISTRICT	PROJECT NO.	SHEET NO.
9	COLO.	1-70-1(12) 89 SEC. 2	20

RIGHT OF WAY SILT TO CHACRA



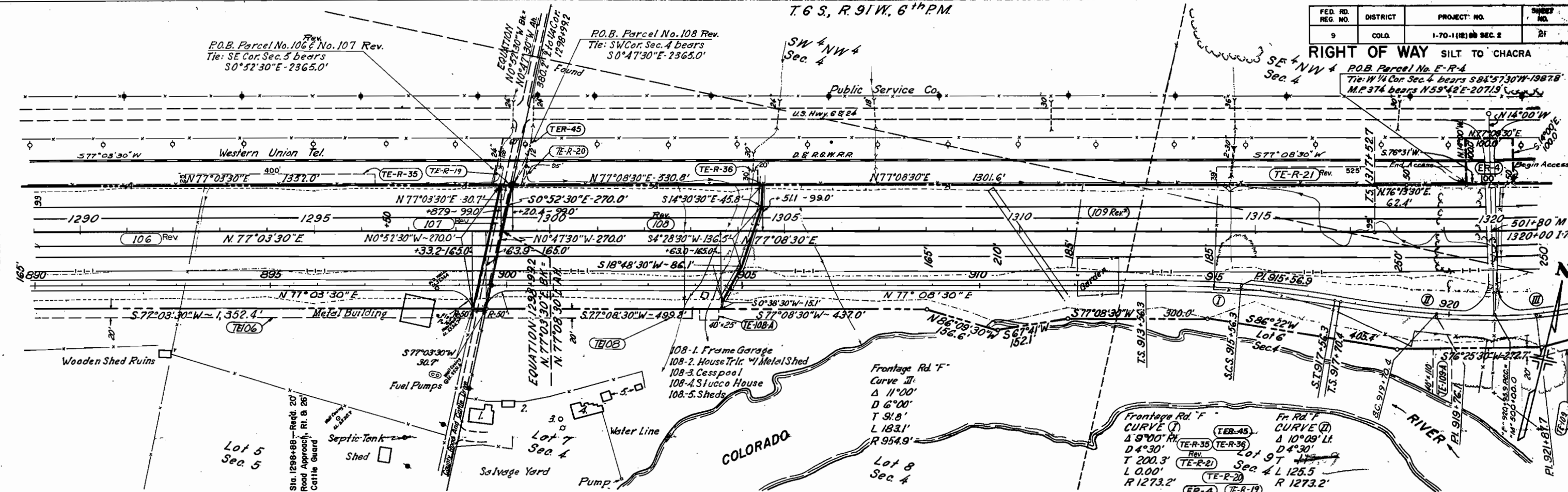
REVISIONS		
9-21-67	F Road, So. R.O.W. Line, Top of Slopes & Temp. Easements	FRM
4-29-68	Revised as per District	D.J.F.
1-7-71	Added Road Approaches	D.J.F.



FED. RD. REG. NO.	DISTRICT	PROJECT NO.	SHEET NO.
9	COLO.	1-70-11(18) SEC. 2	21

T.6 S., R.91 W., 6th P.M.

RIGHT OF WAY SILT TO CHACRA



Rev 106 TE106
Adair Rippey
Lot 5, Sec. 5 South of the D. & R.G.W.R.Co. R.O.W.

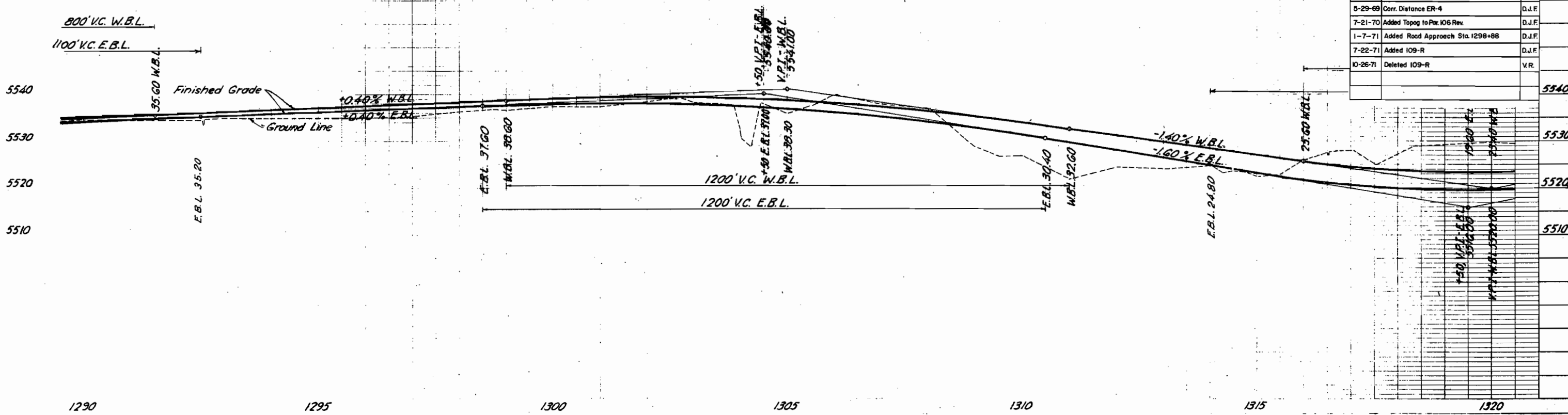
Rev 107
Garfield County
Part of Lot 5, Sec. 5 south of the D. & R.G.W.R.Co. R.O.W.

Rev 108 TE108 TE108A
William G. Patch & Mildred M. Patch, J.T.
Part of Lot 7, Sec. 4

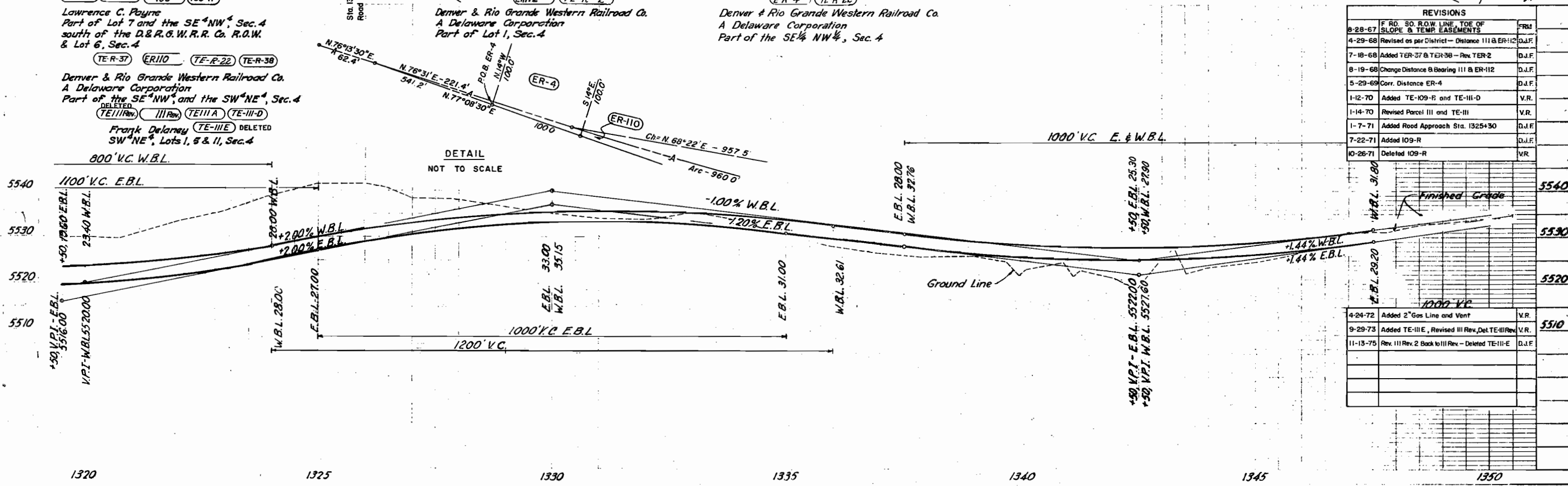
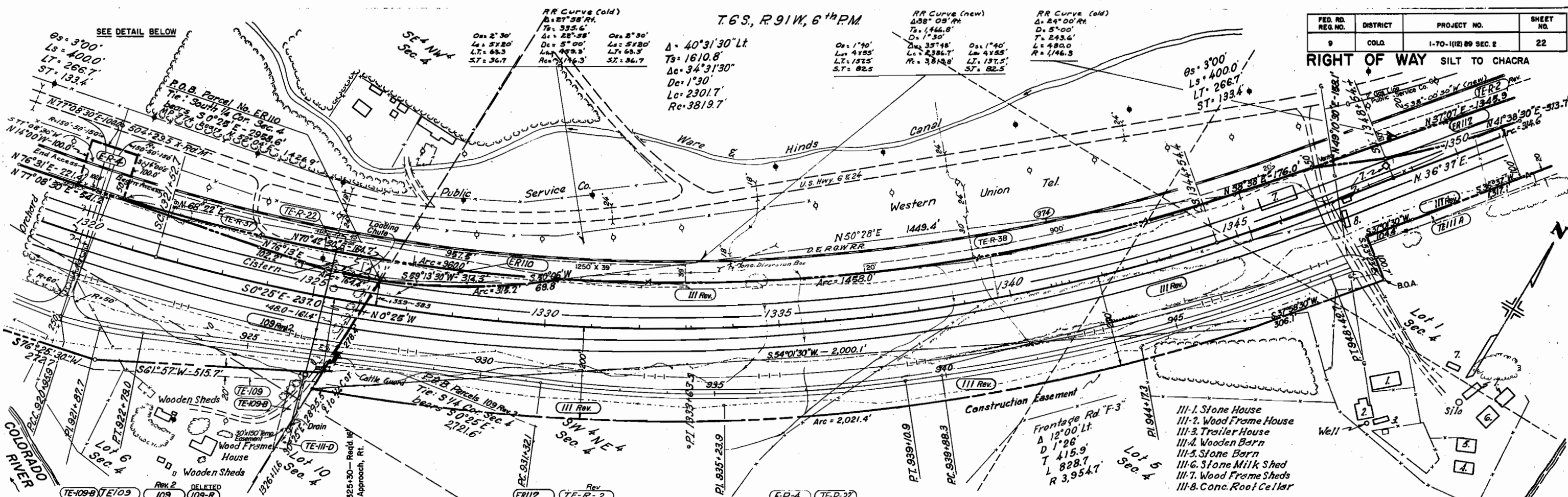
DELETED 109-R
TE-109-A 109 Rev. TE-109
Lawrence C. Payne
Part of Lot 7 and the SE 1/4 NW 4, Sec. 4
south of the D. & R.G.W.R.Co. R.O.W.
& Lot 6, Sec. 4

ER-4 TE-R-19
The Denver & Rio Grande
Western Railroad Co.
A Delaware Corporation

REVISIONS		
8-23-67	F. Road, So. R.O.W. Line, Toes of Slopes & Temp. Easements	FRM
4-29-68	Revised as per District	D.J.F.
7-18-68	Added TER-35 & TER-36 - Rev. TER-21	D.J.F.
12-11-68	Added TER-45	D.J.F.
5-29-69	Corr. Distance ER-4	D.J.F.
7-21-70	Added Topog to Plat 106 Rev.	D.J.F.
1-7-71	Added Road Approach Sta. 1298+88	D.J.F.
7-22-71	Added 109-R	D.J.F.
10-26-71	Deleted 109-R	VR



RIGHT OF WAY SILT TO CHACRA

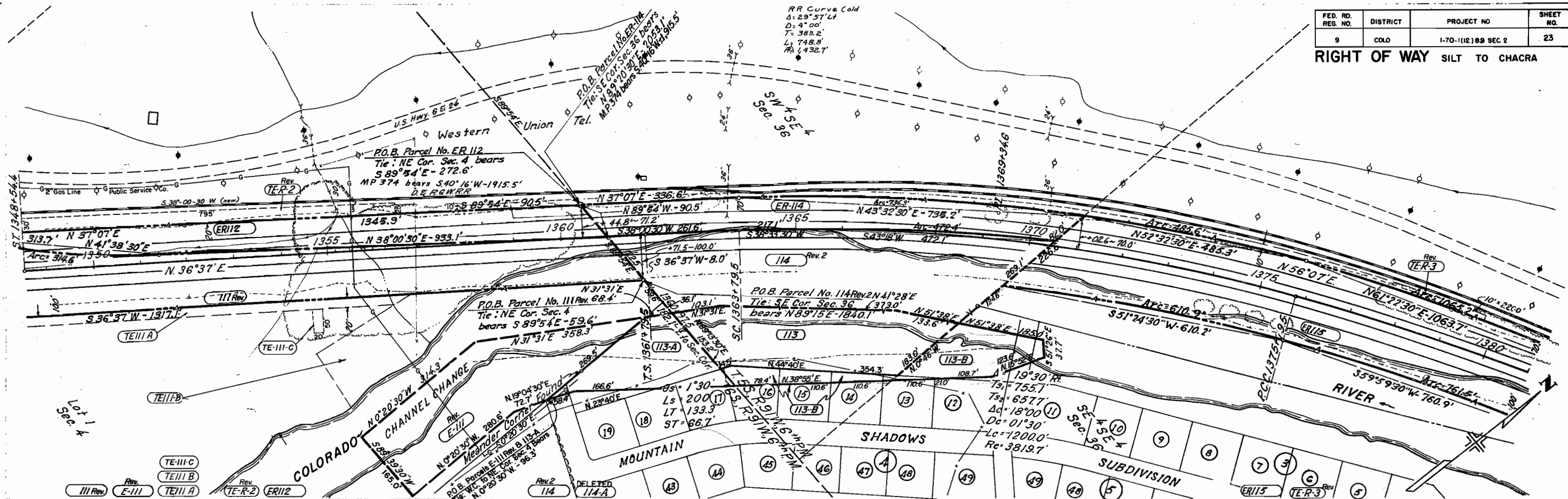


REVISIONS			
NO.	DESCRIPTION	DATE	BY
8-28-67	F.R.D. SO. R.O.W. LINE, TOE OF SLOPE & TEMP. EASEMENTS		FRS
4-29-68	Revised as per District - Distance III & ER-112		D.J.F.
7-18-68	Added TE-R-37 & TE-R-38 - Rev. TE-R-2		D.J.F.
8-19-68	Change Distance & Bearing III & ER-112		D.J.F.
5-29-69	Corr. Distance ER-4		D.J.F.
1-12-70	Added TE-109-R and TE-III-D		V.R.
1-14-70	Revised Parcel III and TE-III		V.R.
1-7-71	Added Road Approach Sta. 1325+30		D.J.F.
7-22-71	Added 109-R		D.J.F.
10-26-71	Deleted 109-R		V.R.

REVISIONS			
NO.	DESCRIPTION	DATE	BY
4-24-72	Added 2" Gas Line and Vent		V.R.
9-29-73	Added TE-III-E, Revised III Rev., Del. TE-III Rev.		V.R.
11-13-75	Rev. III Rev. 2 Back to III Rev. - Deleted TE-III-E		D.J.F.

DETAIL NOT TO SCALE

RIGHT OF WAY SILT TO CHACRA



NOTE
SEE SHEET 23-A FOR TIES
& DETAILS ON PARCELS
113, 113-A, 113-B & 114 Rev. 2

Frank DeJaney
SW¹/₄ NE¹/₄ Lots 1, 5, & 11, Sec. 4

Denver & Rio Grande Western Railroad Co.
A Delaware Corporation
Part of Lot 1, Sec. 4

C F & I Steel Corporation
A Colorado Corporation
SW¹/₄ SE¹/₄ & Part of
N¹/₂ SE¹/₄ Sec. 36

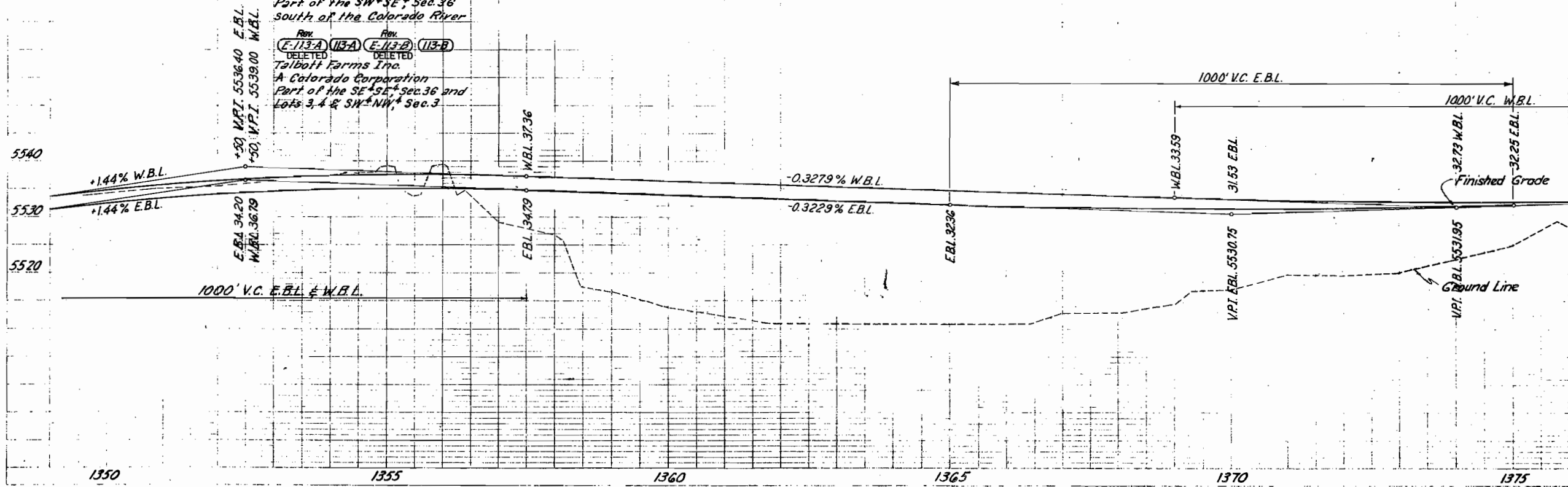
ER-114
Denver & Rio Grande Western Railroad
Co., A Delaware Corporation
Part of SW¹/₄ SE¹/₄ Sec. 36

Denver & Rio Grande Western Railroad
Co., A Delaware Corporation
Part of NE¹/₄ SE¹/₄ & SE¹/₄ Sec. 36, T. 5 S., R. 91 W., 6th P.M.
& Part of Lot 3, Sec. 31, T. 5 S., R. 90 W., 6th P.M.

Harry A. Talbott & Margaret P. Talbott
Part of the SW¹/₄ SE¹/₄ Sec. 36
South of the Colorado River

Talbott Farms Inc.
A Colorado Corporation
Part of the SE¹/₄ SE¹/₄ Sec. 36 and
Lots 3, 4 & SW¹/₄ NW¹/₄ Sec. 3

REVISIONS		
8-27-67	Ties of Slopes & Temp. Easements	FRM
10-11-67	PROFILE GRADE LINE	duB
4-29-68	Revised as per District - Distance III & ER-112	D.J.F.
7-18-68	Added TE-III-C - Rev. TER-2 & TER-3	D.J.F.
8-19-68	Change Distance & Bearing III & ER-112	D.J.F.
1-14-70	Revised Parcel III	VR.
4-14-70	Revised 114, Added ER-114, Deleted 114-A	VR.
7-27-70	Rev. E-III, E-113, E-113-A, E-113-B & 114 Rev.	D.J.F.
9-24-70	Rev. Access Par. 114 Rev. 2	D.J.F.
12-9-71	Deleted E-113 Rev., E-113-A Rev., & E-113-B Rev.	
	Added 113, 113-A & 113-B	D.J.F.
4-24-72	Added 2" Public Service Co. Gas Line	VR.
9-29-73	Revised Parcel III Rev. and E-III Rev.	VR.
11-13-75	Rev. III Rev. 2 & E-III Rev. 2 Back to III Rev. & E-III Rev.	D.J.F.



T.5S., R. 91W., 6th. P.M.
T. 6S., R. 91W., 6th. P.M.

FED. RD. REG. NO.	DISTRICT	PROJECT NO.	SHEET NO.
9	COLO.	I-70-1(12) 89 Sec.2	23-A

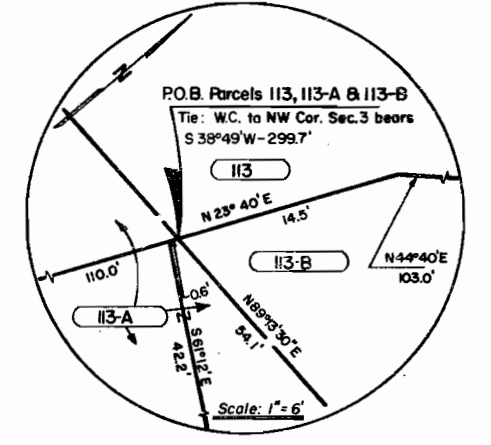
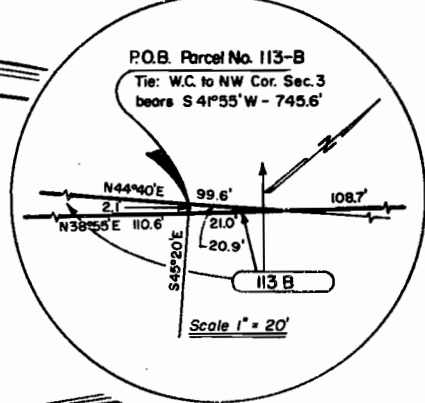
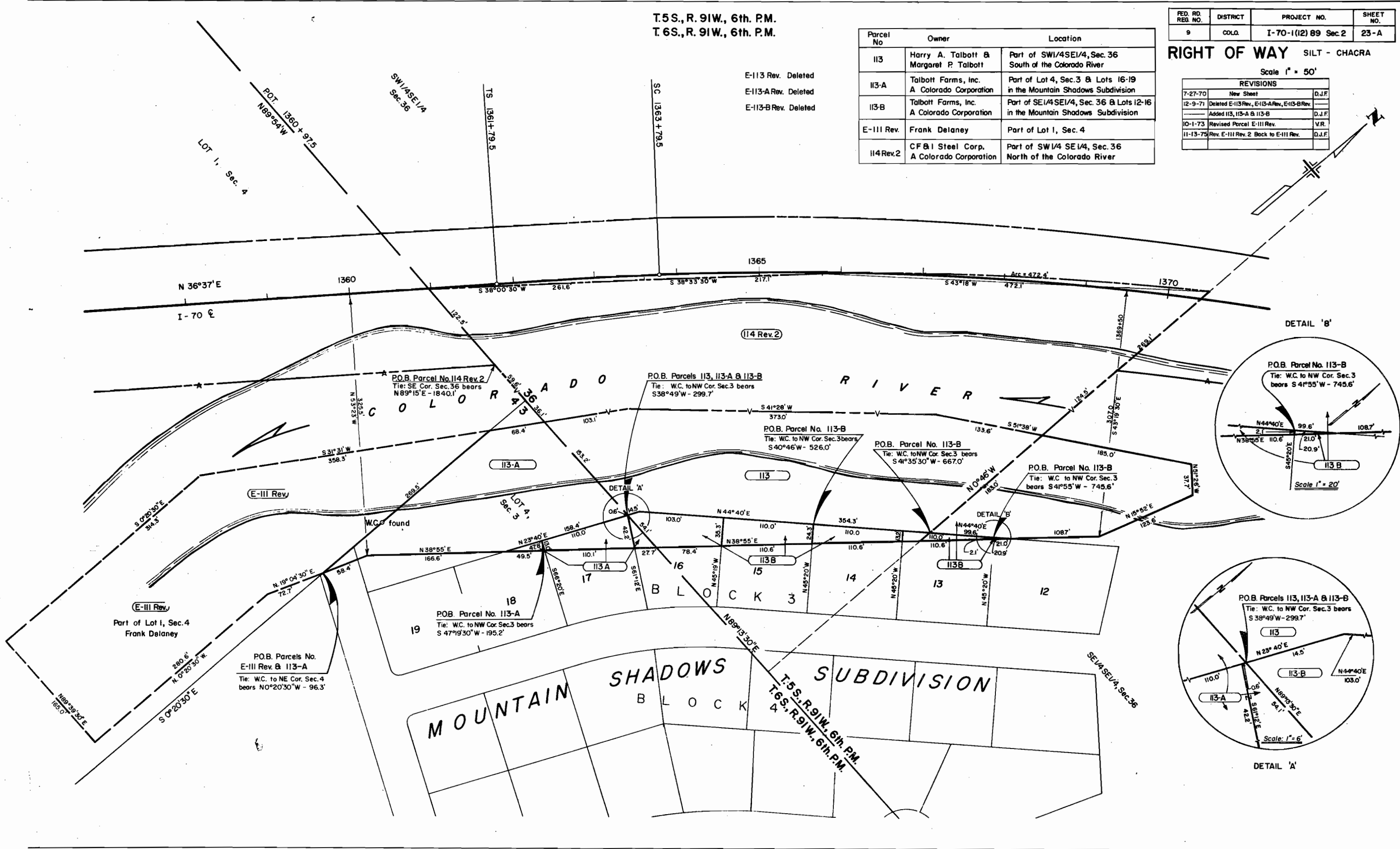
RIGHT OF WAY SILT - CHACRA

Scale 1" = 50'

REVISIONS		
7-27-70	New Sheet	D.J.F.
12-9-71	Deleted E-113 Rev., E-113-A Rev., E-113-B Rev.	
	Added 113, 113-A & 113-B	D.J.F.
10-1-73	Revised Parcel E-111 Rev.	V.R.
11-13-75	Rev. E-111 Rev. 2 Back to E-111 Rev.	D.J.F.

Parcel No	Owner	Location
113	Harry A. Talbott & Margaret P. Talbott	Part of SW1/4 SE1/4, Sec. 36 South of the Colorado River
113-A	Talbott Farms, Inc. A Colorado Corporation	Part of Lot 4, Sec. 3 & Lots 16-19 in the Mountain Shadows Subdivision
113-B	Talbott Farms, Inc. A Colorado Corporation	Part of SE1/4 SE1/4, Sec. 36 & Lots 12-16 in the Mountain Shadows Subdivision
E-111 Rev.	Frank Delaney	Part of Lot 1, Sec. 4
114 Rev.2	CF & I Steel Corp. A Colorado Corporation	Part of SW1/4 SE1/4, Sec. 36 North of the Colorado River

E-113 Rev. Deleted
E-113-A Rev. Deleted
E-113-B Rev. Deleted



DETAIL 'A'

DETAIL 'B'

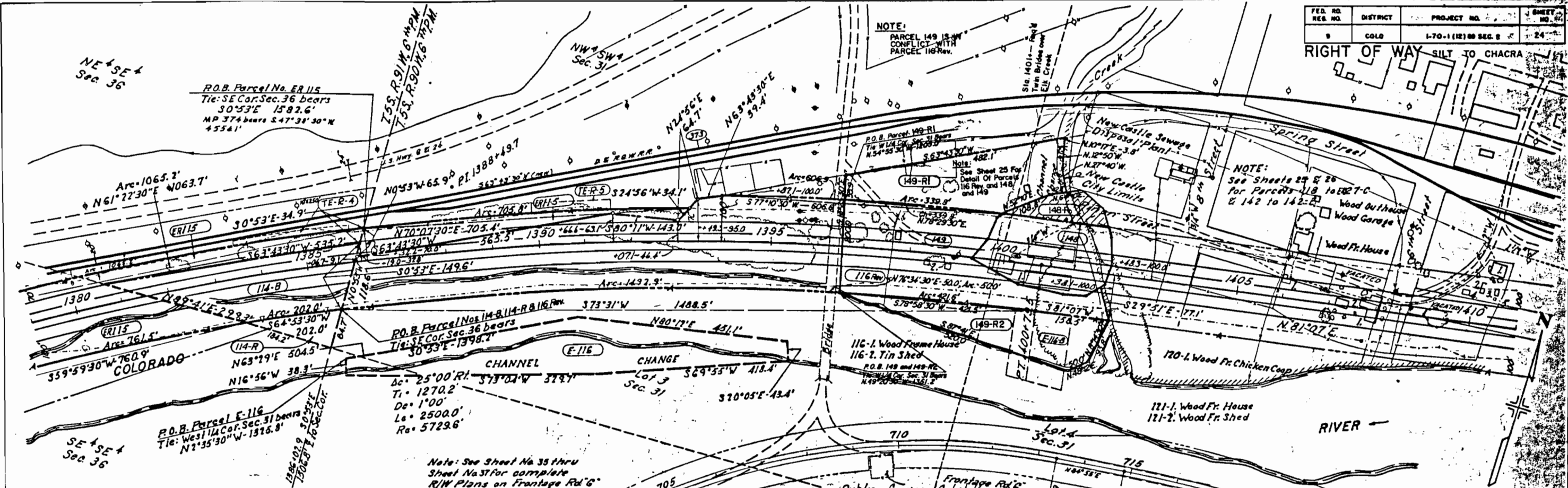
DETAIL 'A'

FED. RD. REG. NO.	DISTRICT	PROJECT NO.	SHEET NO.
9	COLD	1-70-1 (12) SEC. 36	24

RIGHT OF WAY SILT TO CHACRA

NOTE:
PARCEL 149 IS IN CONFLICT WITH PARCEL 116 Rev.

NOTE:
See Sheets 25 & 26 for Parcels 118 to 127-C & 142 to 142-E

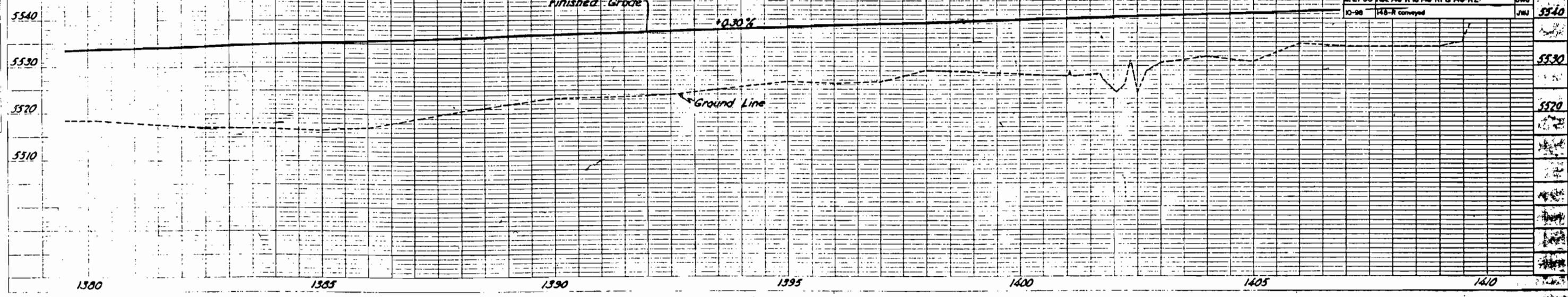


PLAN
SITE BOOK
DATE
SCALE
SHEET NO.

MICROFILMED

114-B 114-R C F B I Steel Corporation, A Colorado Corporation SW 1/4 SE 1/4 & Part of N 1/2 SE 1/4 Sec. 36	115 The Denver & Rio Grande A DeWolfe Corporation Part of NE 1/4 SE 1/4 Sec. 36 T5S, R 91W, 6 PM & NW 1/4 SW 1/4, Sec. 31, T5S, R 90W, 6 PM	116-C C F B I Steel Corporation, A Colorado Corporation & First National Bank of Denver as Trustees of the Katherine A. Lucas Estate SW 1/4 SW 1/4, SE 1/4 SE 1/4 Part of N 1/4 SW 1/4, Sec. 31	149-R1 149-R2 Colorado Department of Highways	148 Bob Davidson N 1/2 SW 1/4 Sec. 31	148-R CDOT conveyed to Town of New Castle (B. 1080, P. 439)	117-1 Wood Fr. House 117-2 Wood Fr. Shed 117-3 Tin Shed 117-4 Roof Gutter 117-5 Wooden Outhouse																													
<p>REVISIONS</p> <table border="1"> <tr> <th>DATE</th> <th>DESCRIPTION</th> <th>BY</th> </tr> <tr> <td>6-28-67</td> <td>Revised 116 Added 148, 149 and 149-R</td> <td>V.R.</td> </tr> <tr> <td>8-27-67</td> <td>Toes of Slopes & Temp. Easements</td> <td>FRM</td> </tr> <tr> <td>4-29-68</td> <td>Revised as per District-Change TER-4</td> <td>D.J.F.</td> </tr> <tr> <td>7-27-70</td> <td>Added 114-R</td> <td>D.J.F.</td> </tr> <tr> <td>9-24-70</td> <td>Rev. Access Par. 114-B</td> <td>D.J.F.</td> </tr> <tr> <td>1-7-71</td> <td>Added Note for Twin Bridges</td> <td>D.J.F.</td> </tr> <tr> <td>11-13-75</td> <td>Deleted E-116-C</td> <td>D.J.F.</td> </tr> <tr> <td>2-27-90</td> <td>Rev. 148-R to 148-R1 & 148-R2</td> <td>J.W.J.</td> </tr> <tr> <td>10-98</td> <td>148-R conveyed</td> <td>J.W.J.</td> </tr> </table>						DATE	DESCRIPTION	BY	6-28-67	Revised 116 Added 148, 149 and 149-R	V.R.	8-27-67	Toes of Slopes & Temp. Easements	FRM	4-29-68	Revised as per District-Change TER-4	D.J.F.	7-27-70	Added 114-R	D.J.F.	9-24-70	Rev. Access Par. 114-B	D.J.F.	1-7-71	Added Note for Twin Bridges	D.J.F.	11-13-75	Deleted E-116-C	D.J.F.	2-27-90	Rev. 148-R to 148-R1 & 148-R2	J.W.J.	10-98	148-R conveyed	J.W.J.
DATE	DESCRIPTION	BY																																	
6-28-67	Revised 116 Added 148, 149 and 149-R	V.R.																																	
8-27-67	Toes of Slopes & Temp. Easements	FRM																																	
4-29-68	Revised as per District-Change TER-4	D.J.F.																																	
7-27-70	Added 114-R	D.J.F.																																	
9-24-70	Rev. Access Par. 114-B	D.J.F.																																	
1-7-71	Added Note for Twin Bridges	D.J.F.																																	
11-13-75	Deleted E-116-C	D.J.F.																																	
2-27-90	Rev. 148-R to 148-R1 & 148-R2	J.W.J.																																	
10-98	148-R conveyed	J.W.J.																																	

Note: parcel 149-R was divided into two parcels 149-R1 & 149-R2.



TOWN OF

NEW CASTLE - ORIGINAL TOWNSITE

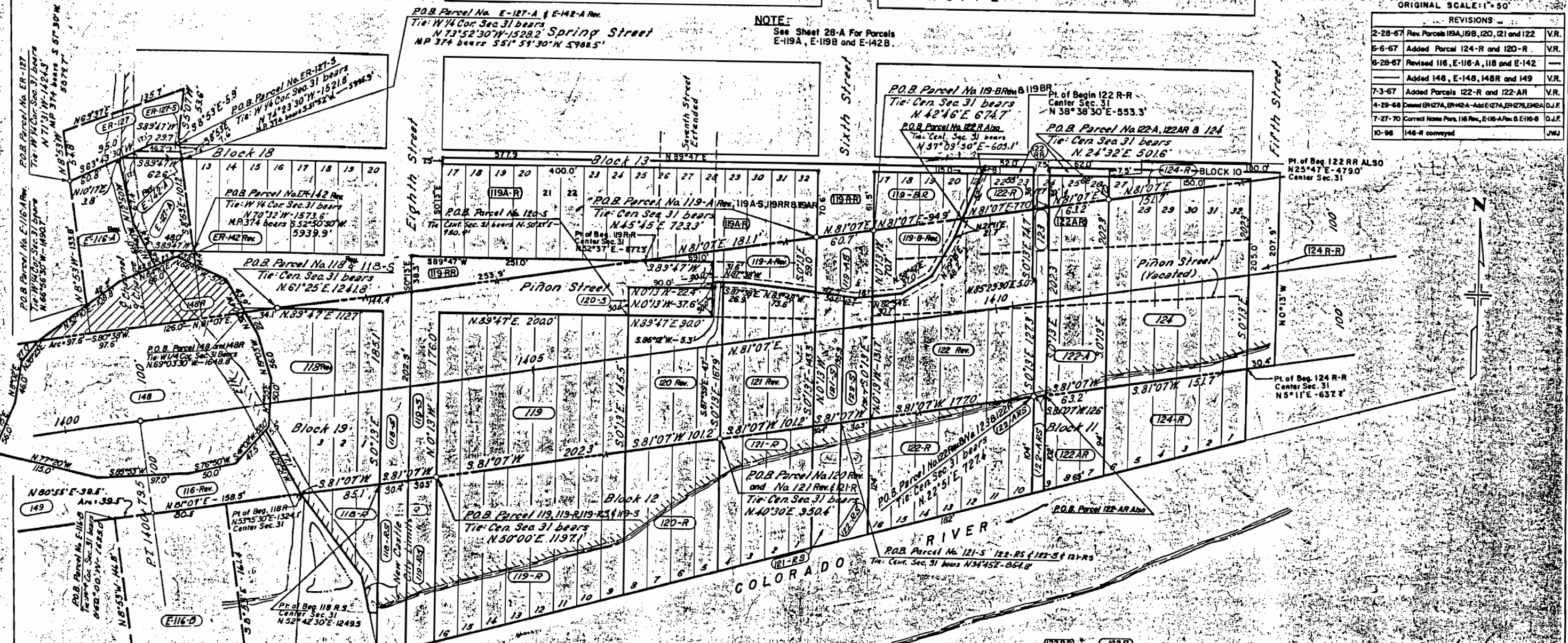
T.5S., R.90W., 6TH P.M.

FED. RD. REG. NO.	DISTRICT	PROJECT NO.	SHEET NO.
9	COLO.	1-70-118) 88 - SEC. 2	25

RIGHT OF WAY SILT TO CHACRA ORIGINAL SCALE: 1" = 50'

REVISIONS		
2-28-67	Rev. Parcels 119A, 119B, 120, 121 and 122	V.R.
5-6-67	Added Parcel 124-R and 120-R	V.R.
6-28-67	Revised 116, E-116-A, 118 and E-142	---
	Added 148, E-148, 148R and 149	V.R.
7-3-67	Added Parcels 122-R and 122-AR	V.R.
4-29-68	Deleted ER-127A, ER-142A-Add E-127A, ER-127B, ER-142A	D.J.F.
7-27-70	Correct Name Parc. 116 Rev., E-116-A Rev. & E-116-B	D.J.F.
10-96	148-R conveyed	J.W.J.

NOTE: See Sheet 28-A For Parcels E-119A, E-119B and E-142B.



Deleted E-127-A, E-118, 118, 118-S, 118-R, 118-AR, 118-AS

Town of New Castle
A Colorado Corporation
 Lots 13 to 20, Blk. 18 & Lots 1 to 3 Blk. 19 & Part of Alley Blk. 18

DELETED ER-127, ER-127-S, ER-127-A

Denver & Rio Grande Western Railroad Co
A Delaware Corporation
 Part of Lot 4 & Part of Blk. 18 & Alley Blk. 18

116 Rev., E-116-A, E-116-B
C F B I Steel Corporation, A Colorado Corporation & First National Bank Of Denver As Trustees
Of The Katherine A. Lucas Estate
 Lot 4, Section 31

119-S, 119-RS, 119-AS, 119-BR, 119A-R, 119, 119RR, 119-A Rev, 119-E, 119-B Rev
George W Powell & Frances Powell, J.T.
 Lots 17 to 32, Block 13
 Lots 9 to 16, Block 12
 Lots 17 to 20, Block 10

148, 148-R
Bob Davidson
 N/2 SW/4 Section 31

149
Bob Davidson
 Lots 3 and 4 Section 31

148-R
C.D.O.D.
 conveyed to
Town of New Castle
 (B. 1080, P. 439)

122-R, 122-AR, 122-ARS, 122-R, 122-A, 122-RS
Dina Persano
 Lots 7, 8, E 9, 10 to 16, Block 11
 W 20 ft. Lot 23, E 2 Lot 24
 Lots 21, 22, 25 & 26, Block 10
 Lots 18, 19 and 20, Block 10

123
Garfield County
 E 5 ft. Lot 23, W 2 Lot 24, Block 10
 W 2 Lot 9, Block 11

124, 124-R, 124-R
Perry Rodrick
 Lots 27 to 32, Block 10
 Lots 1 to 6, Block 11.

DELETED ER-142, ER-142-A
Denver & Rio Grande Western Railroad Co.
A Delaware Corporation

MICROFILMED

JUL 19 1967

JUN 3 1963

FILE 6

SCALE
1" = 50'

FEDERAL ROAD REGION NO.	DIVISION	PROJ. NO.	SHEET NO.	TOTAL SHEETS
9	COLORADO	I-70-(12)89 Sec. 2	25-A	

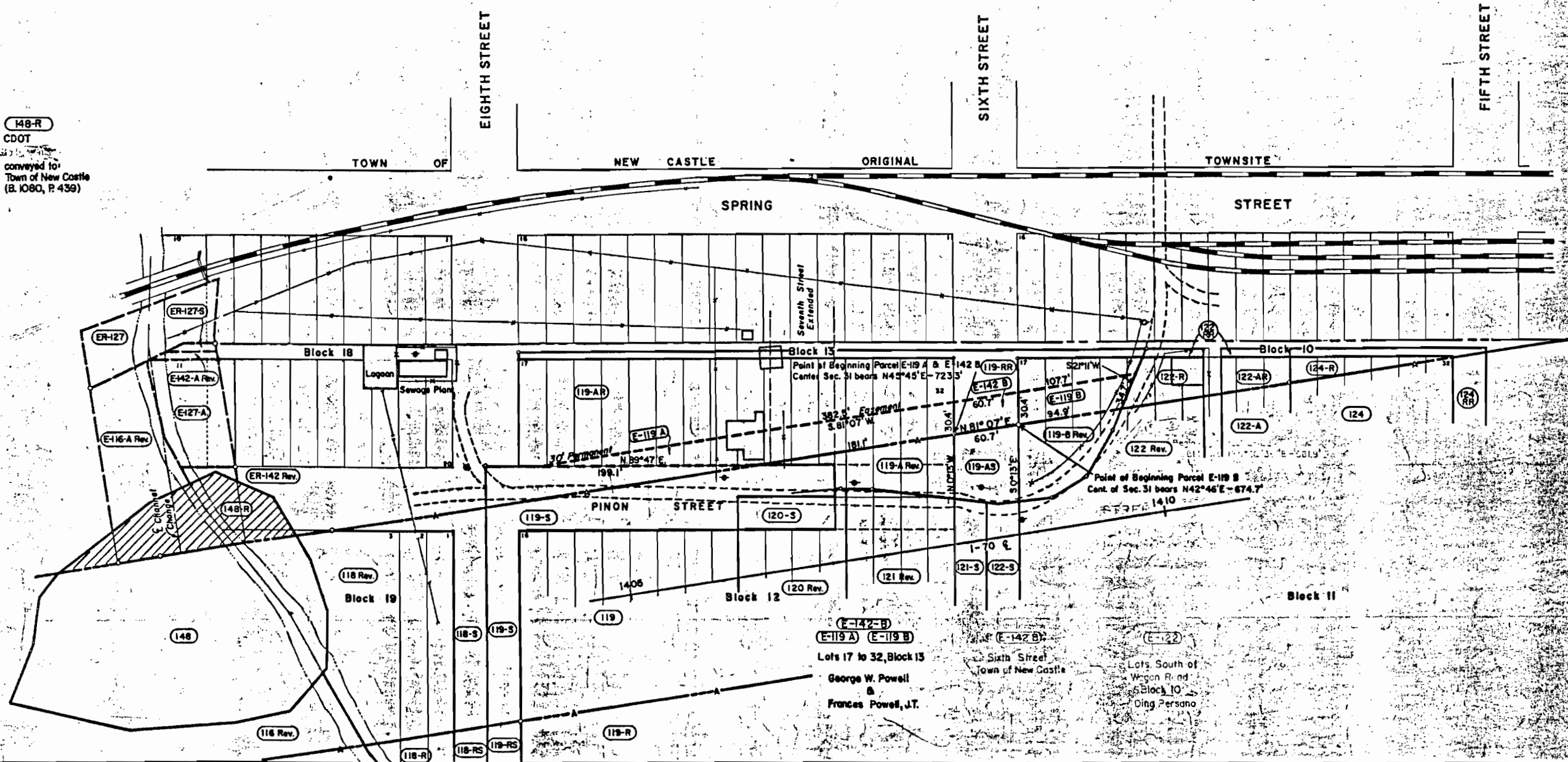
RIGHT OF WAY SILT TO CHACRA

REVISIONS		
6-6-67	New Sheet	V.R.
4-29-68	Revised as per District	D.J.F.
7-18-68	Change Sheet NO From 28-A	D.J.F.
10-98	148-R conveyed	J.M.J.

PROPOSED RELOCATION OF
NEW CASTLE SEWAGE FACILITIES
SEC. 31 T. 5 S., R. 90 W., 6th PM.



148-R
CDOT
conveyed to
Town of New Castle
(B. 1080, P. 439)



9 Cen. Sec. 31 (Found)

T. 5 S., R. 90 W., 6th P.M.

FED. RD. REG. NO.	DISTRICT	PROJECT NO.	SHEET NO.
9	COLO.	I-70-1112 89-SEC 2	26

RIGHT OF WAY SILT TO CHACRA
ORIGINAL SCALE: 1"=50'

TOWN OF

NEW CASTLE - ORIGINAL

TOWNSITE

Fifth Street

Block 7

Third Street

Block 3

Second Street

Block 2

First Street

Block 1

Spring

P.O.B. Parcel No. ER127D (ER-127-BS)
Tie: Cen. Sec. 31 bears
N 33° 38' 30" W 461.0'
M.P. 374 bears S 58° 47' 30" W 7214.1'

P.O.B. Parcel No. ER127C & ER127CS
Tie: Cen. Sec. 31 bears
N 51° 57' W 585.9'
M.P. 374 bears S 59° 28' W 7402.5'

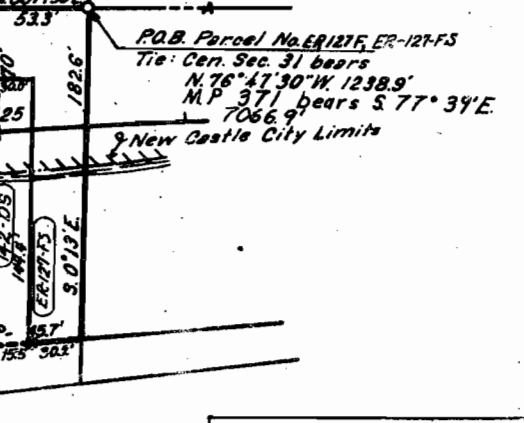
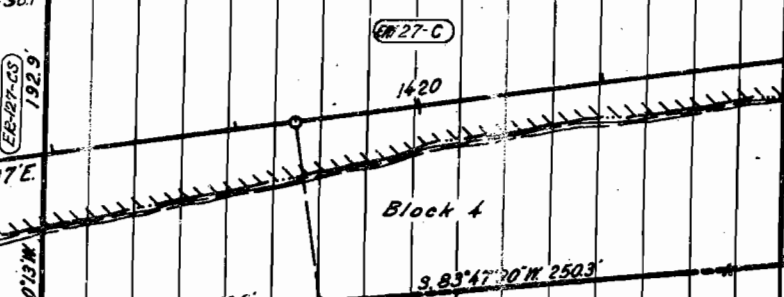
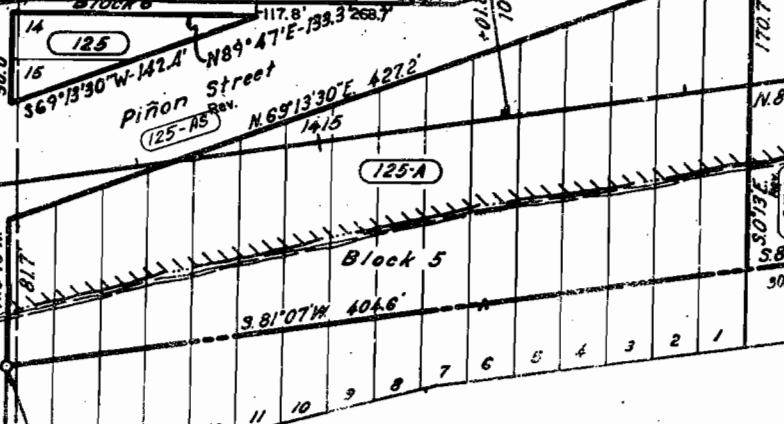
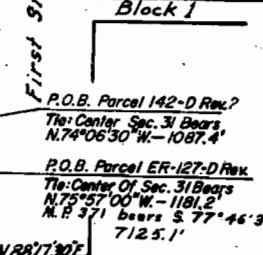
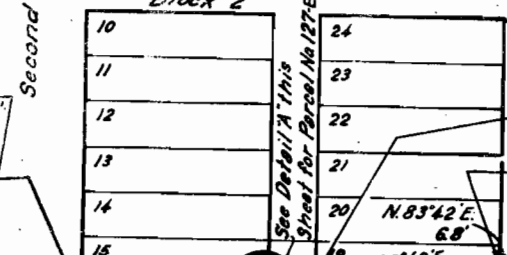
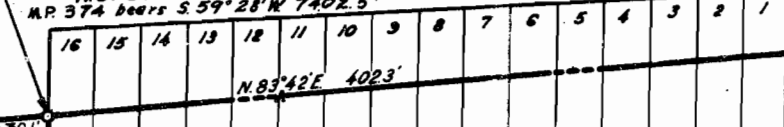
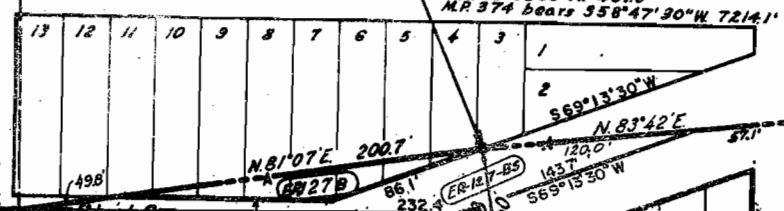
P.O.B. Parcels 126 Rev. 2 and 126-S
Tie: Cen. Sec. 31 bears
N 71° 23' W 972.1'

P.O.B. Parcel 142-D Rev. 2
Tie: Center Sec. 31 bears
N 74° 06' 30" W - 1087.4'

P.O.B. Parcel ER-127-D Rev.
Tie: Center Of Sec. 31 bears
N 75° 57' 00" W - 1181.2'
M.P. 371 bears S 77° 46' 30" E
7125.1'

P.O.B. Parcel No. ER127E, ER-127-FS
Tie: Cen. Sec. 31 bears
N 76° 41' 30" W 1238.9'
M.P. 371 bears S 77° 39' E
7066.9'

New Castle City Limits



COLORADO RIVER

REVISIONS	
6-6-67	Revised 126, ER-127-D, 142-D and 142-E - Added 145-A
4-29-68	Rev. 125-AS, 126 Rev., Change 124 RS to 124 RR
10-17-69	Name Change 145-A

Os = 8'06"
Ls = 350'
LT = 600.6'
ST = 300.6'

P.O.B. Parcel No. 124-RR
Tie: Cen. Sec. 31 bears N 5° 11' E.
657.7'

P.O.B. Parcel No. 125-A & No. 125 AS Rev.
Tie: Cen. Sec. 31 bears
N 0° 13' W 625.8'

125 125-A 125-AS Rev.
Jessie E. Rippey
Lots 14 & 15, Block 6
All of Block 5

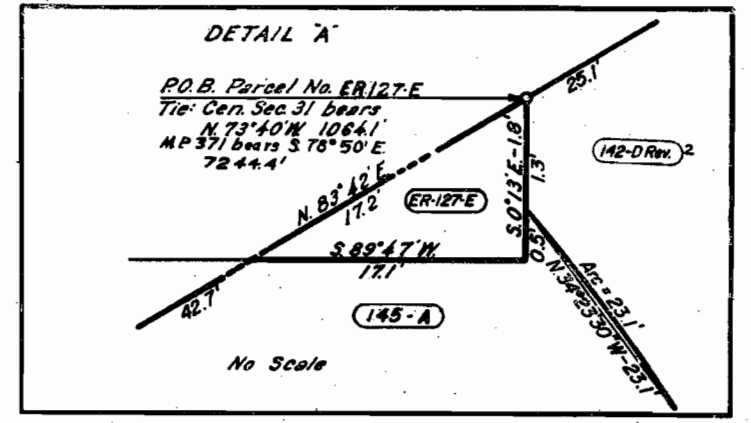
124-RR
Perry Rodrick
West one-half of
Fifth Street

126-S 126-Rev.
John R. Finnegan
Lots 16 & 17, Block 2

ER-127-LS Rev.
ER-127-C ER-127-D ER-127-E ER-127-BS
Denver & Rio Grande Western Railroad Co.
A Delaware Corporation
Lots 1 to 13, Block 6
All of Block 4
Lots 12 to 15 & 18 to 21, Block 2

142-D Rev. 142-D
Town of New Castle
First St, Alley in Block 2,
Second St, Third St,
Fifth St, Piñon St,
& Alley in Block 6

145-A
Joe A. Reynolds &
Ruth M. Archer
NE 1/4 of the SE 1/4
Sec. 31

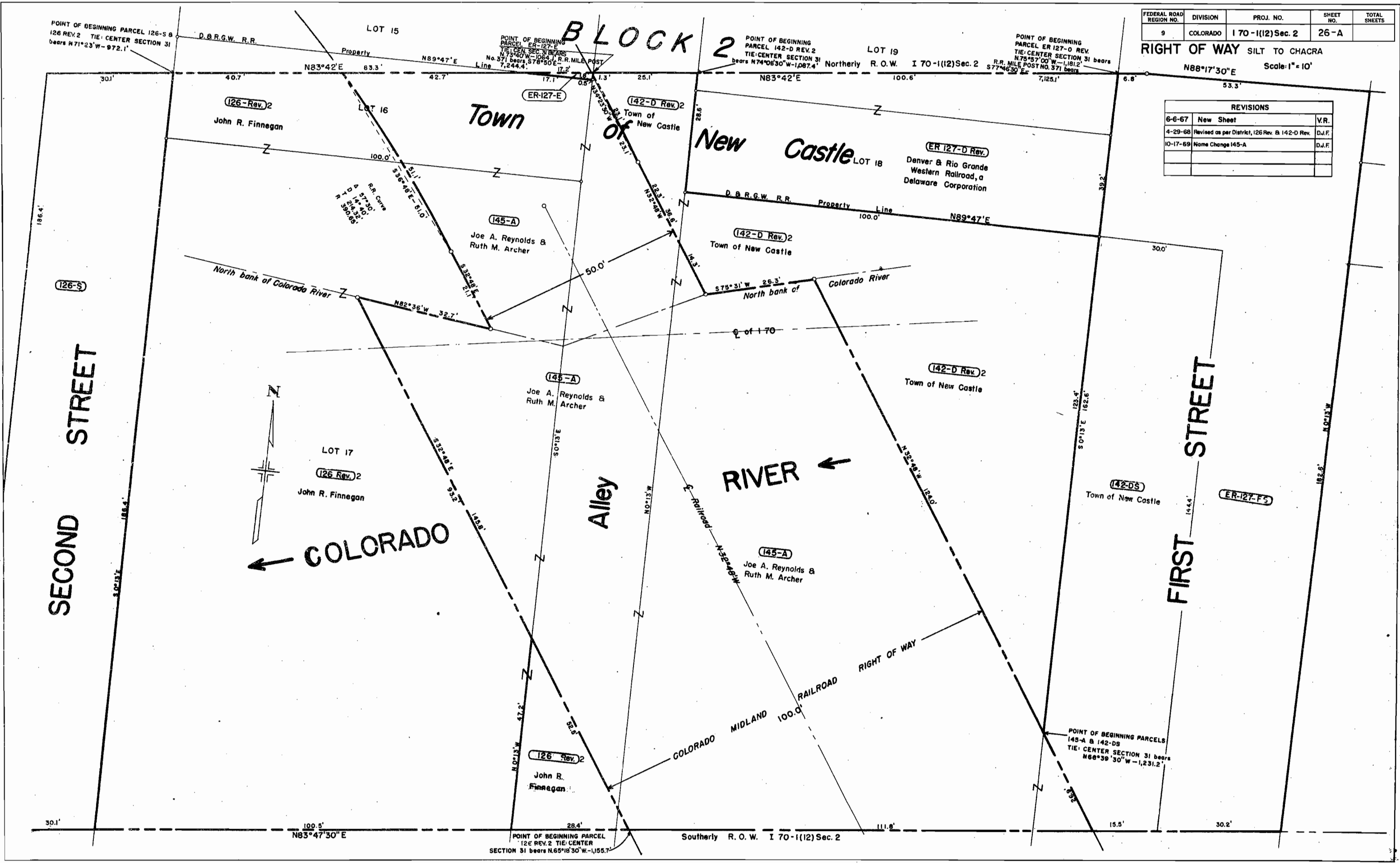


FEDERAL ROAD REGION NO.	DIVISION	PROJ. NO.	SHEET NO.	TOTAL SHEETS
9	COLORADO	I 70-1(12)Sec. 2	26-A	

RIGHT OF WAY SILT TO CHACRA

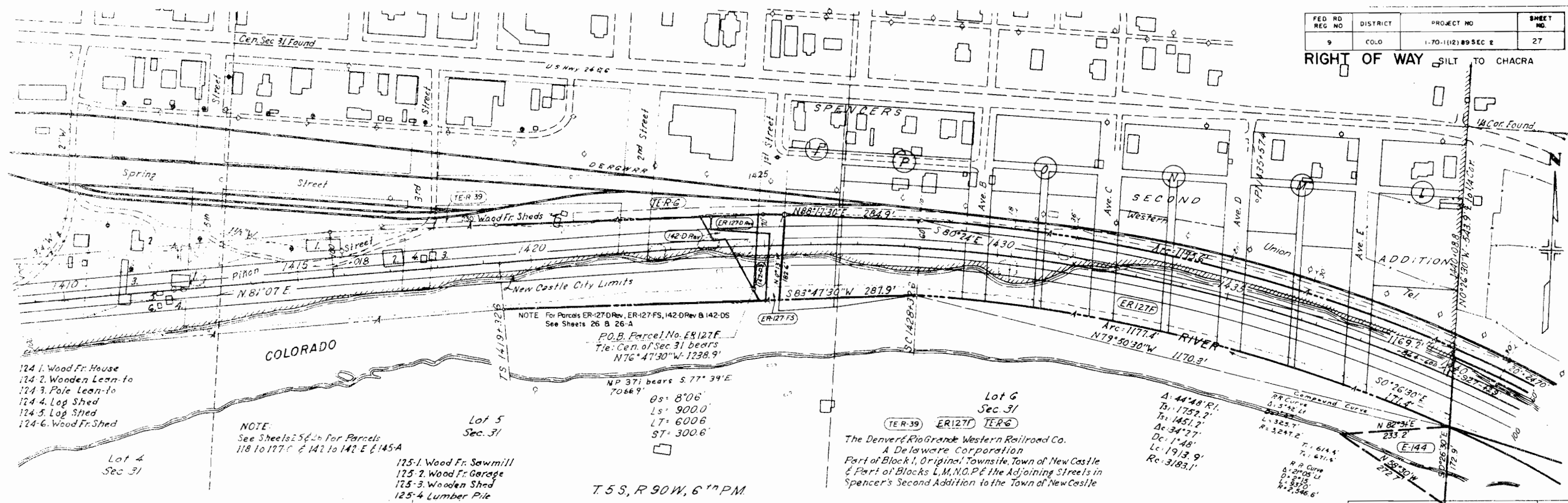
Scale: 1" = 10'

REVISIONS		
6-6-67	New Sheet	V.R.
4-29-68	Revised as per District, 126 Rev. B & 142-D Rev.	D.J.F.
10-17-69	Name Change 145-A	D.J.F.



FED RD REG NO	DISTRICT	PROJECT NO	SHEET NO.
9	COLO	1-70-1(12) 89 SEC 2	27

RIGHT OF WAY SILT TO CHACRA



- 124-1. Wood Fr. House
- 124-2. Wooden Lean-to
- 124-3. Pole Lean-to
- 124-4. Log Shed
- 124-5. Log Shed
- 124-6. Wood Fr. Shed

NOTE:
See Sheets 25 & 26 for Parcels
118 to 127-C & 142 to 143-E & 145-A

- Lot 5
Sec. 31
- 125-1. Wood Fr. Sawmill
 - 125-2. Wood Fr. Garage
 - 125-3. Wooden Shed
 - 125-4. Lumber Pile

NOTE For Parcels ER-127-D Rev, ER-127-FS, 142-D Rev & 142-OS
See Sheets 25 & 26-A

P.O.B. Parcel No. ER-127-F
Tie: Cen. of Sec. 31 bears
N76°47'30"W-1238.9'

NP 371 bears S. 77°39'E
7066.9'

Os = 8'06"
Ls = 900.0'
LT = 6006'
ST = 300.6'

T. 5 S., R. 90 W., 6th PM

Lot 6
Sec. 31

TER-39 ER-127-F TER-6


The Denver & Rio Grande Western Railroad Co.
A Delaware Corporation
Part of Block 1, Original Townsite, Town of New Castle
& Part of Blocks L, M, N, O, P & the Adjoining Streets in
Spencer's Second Addition to the Town of New Castle

Compound Curve
R.R. Curve
Δ: 54°48' R.
Ts: 1752.2'
Tc: 1451.2'
Dc: 34°27'
Lc: 1913.9'
Rc: 3183.1'

R.R. Curve
Δ: 2°05' L.
D: 2°15'
L: 837.0'
R: 2,546.6'

E-144
Town of New Castle
Lot 6, Sec. 31

REVISIONS		
8-28-67	Toes of Slopes & Temp Easements	FRM
4-29-68	Revised as per District	DJF
7-18-68	Added TER-39	DJF

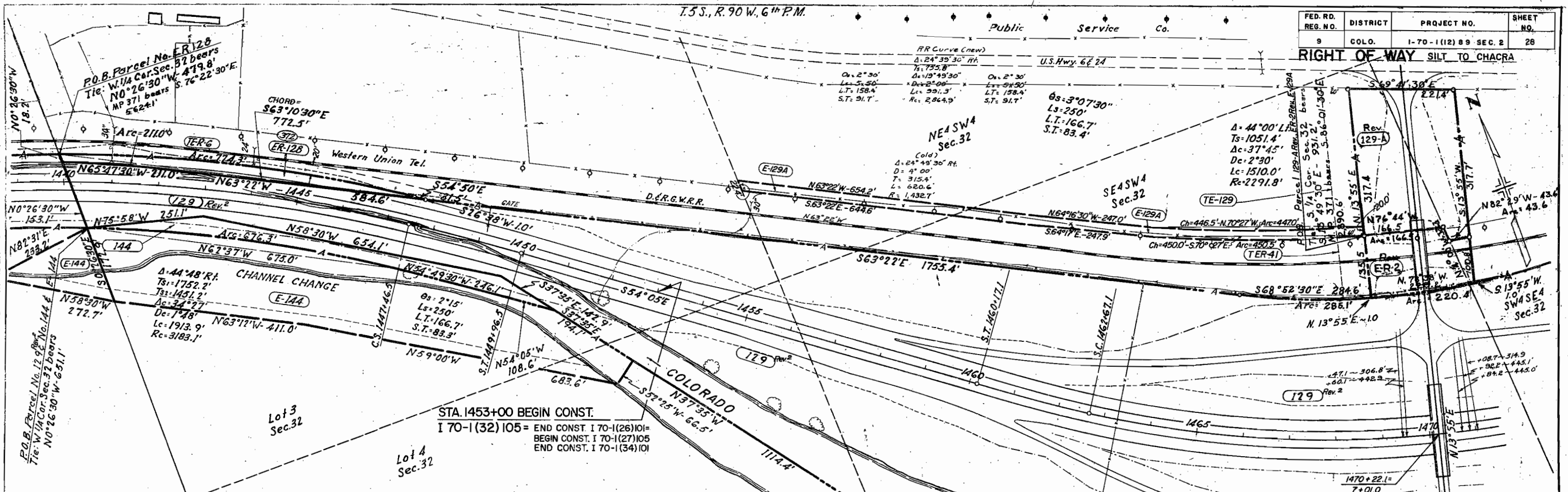


T.5 S., R.90 W., 6th P.M.

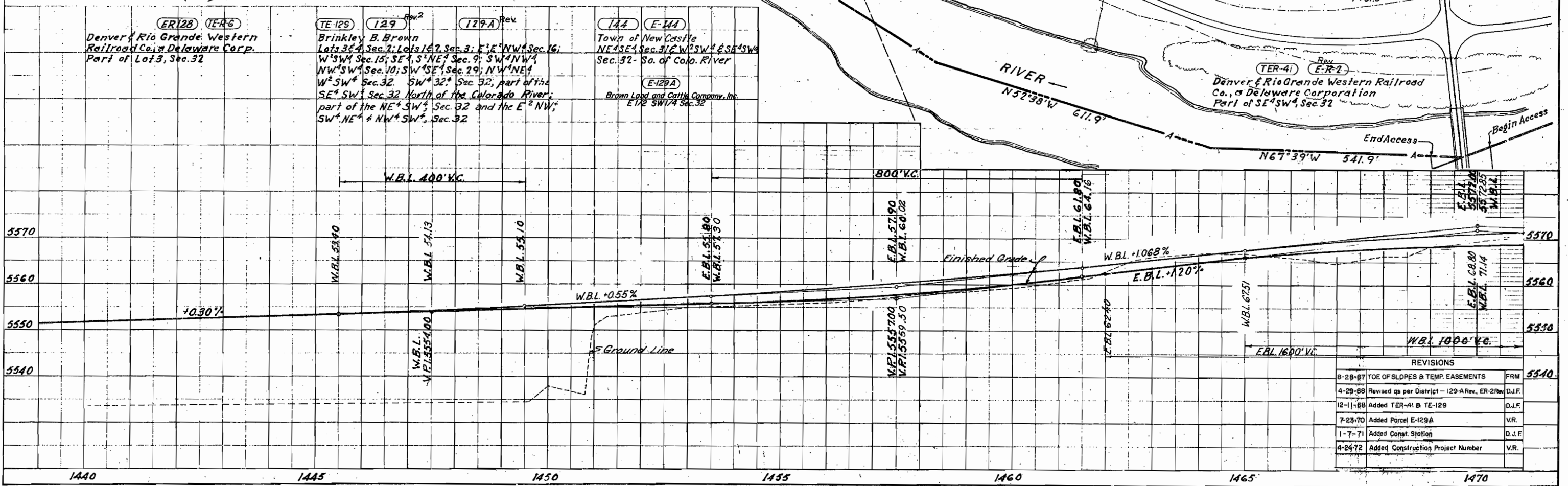
Public Service Co.

FED. RD. REG. NO.	DISTRICT	PROJECT NO.	SHEET NO.
9	COLO.	I-70-1(12) 89 SEC. 2	28

RIGHT OF WAY SILT TO CHACRA



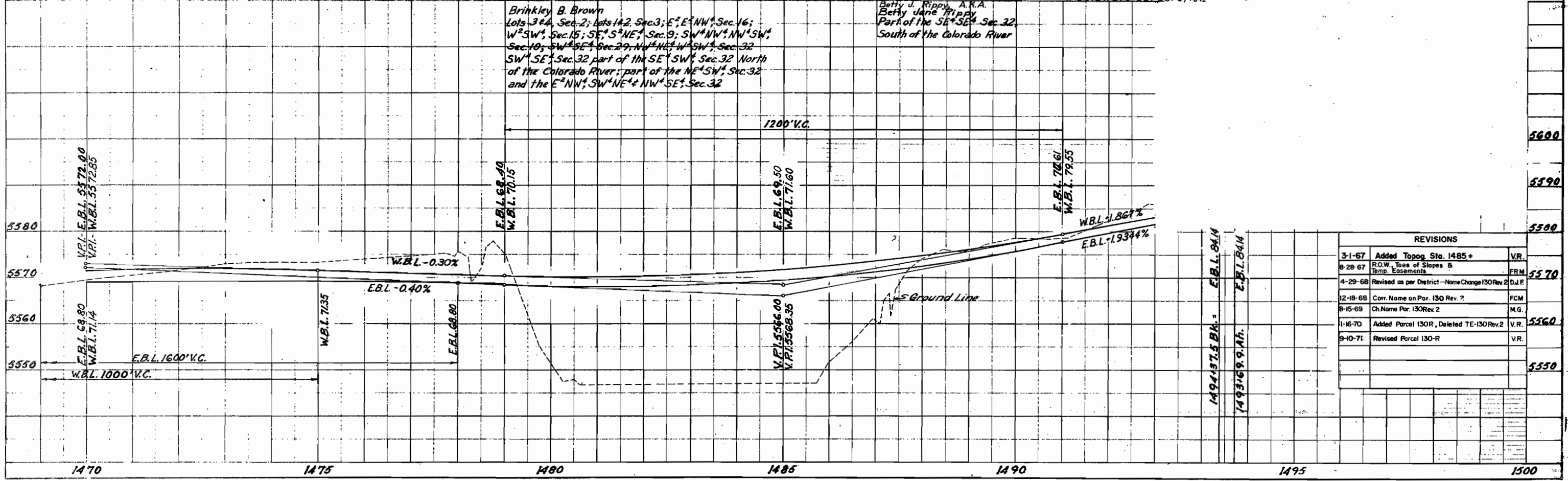
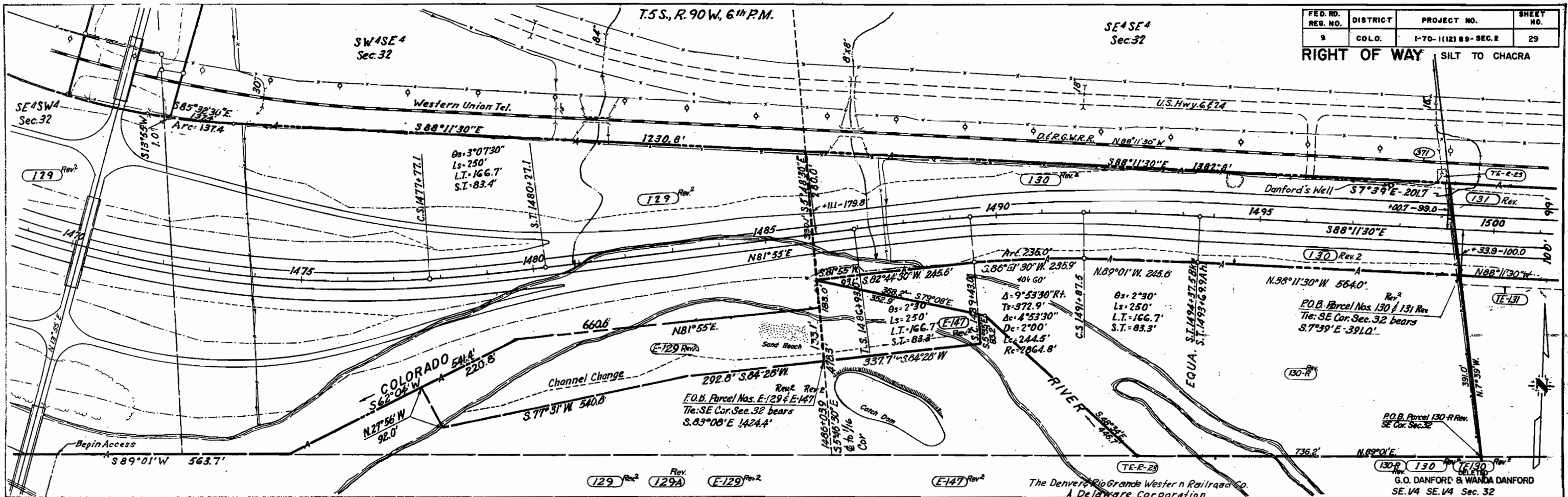
STA. 1453+00 BEGIN CONST.
 I 70-1(32) 105 = END CONST. I 70-1(26) 101 =
 BEGIN CONST. I 70-1(27) 105
 END CONST. I 70-1(34) 101



REVISIONS		
8-28-87	TOE OF SLOPES & TEMP. EASEMENTS	FRM
4-29-88	Revised qs per District - 129-A Rev., ER-2 Rev.	D.J.F.
12-11-88	Added TER-41 & TE-129	D.J.F.
7-23-70	Added Parcel E-129A	V.R.
1-7-71	Added Const. Station	D.J.F.
4-24-72	Added Construction Project Number	V.R.

FED. RD. REG. NO.	DISTRICT	PROJECT NO.	SHEET NO.
9	COLO.	1-70-1(12) 89-SEC. 2	29

RIGHT OF WAY SILT TO CHACRA



Brinkley B. Brown
 Lots 3 & 4, Sec. 2; Lots 1 & 2, Sec. 3; E & E² NW² Sec. 16;
 W² SW⁴ Sec. 15; SE⁴ S² NE⁴ Sec. 9; SW⁴ NW⁴ NW⁴ SW⁴
 Sec. 10; SW² SE⁴ Sec. 29; NW⁴ NE⁴ W² SW⁴ Sec. 32
 SW⁴ SE⁴ Sec. 32 part of the SE⁴ SW⁴ Sec. 32 North
 of the Colorado River; part of the NE⁴ SW⁴ Sec. 32
 and the E² NW⁴ SW⁴ NE⁴ NW⁴ SE⁴ Sec. 32

Betty J. Rippey, A.K.A.
 Betty Jane Rippey
 Part of the SE⁴ SE⁴ Sec. 32
 South of the Colorado River

The Denver, Rio Grande Western Railroad Co.
 A Delaware Corporation

G.O. DANFORD & WANDA DANFORD
 SE 1/4 SE 1/4 Sec. 32

REVISIONS		
3-1-67	Added Topog. Sta. 1485+	VR.
8-28-67	R.O.W. Tops of Slopes & Temp. Easements	FRM.
4-29-68	Revised as per District - Name Change 130 Rev. 2	D.J.F.
12-18-68	Corr. Name on Par. 130 Rev. 2	FCM.
8-15-69	Ch. Name Par. 130 Rev. 2	M.G.
1-16-70	Added Parcel 130R, Deleted TE-130 Rev. 2	VR.
9-10-71	Revised Parcel 130-R	VR.

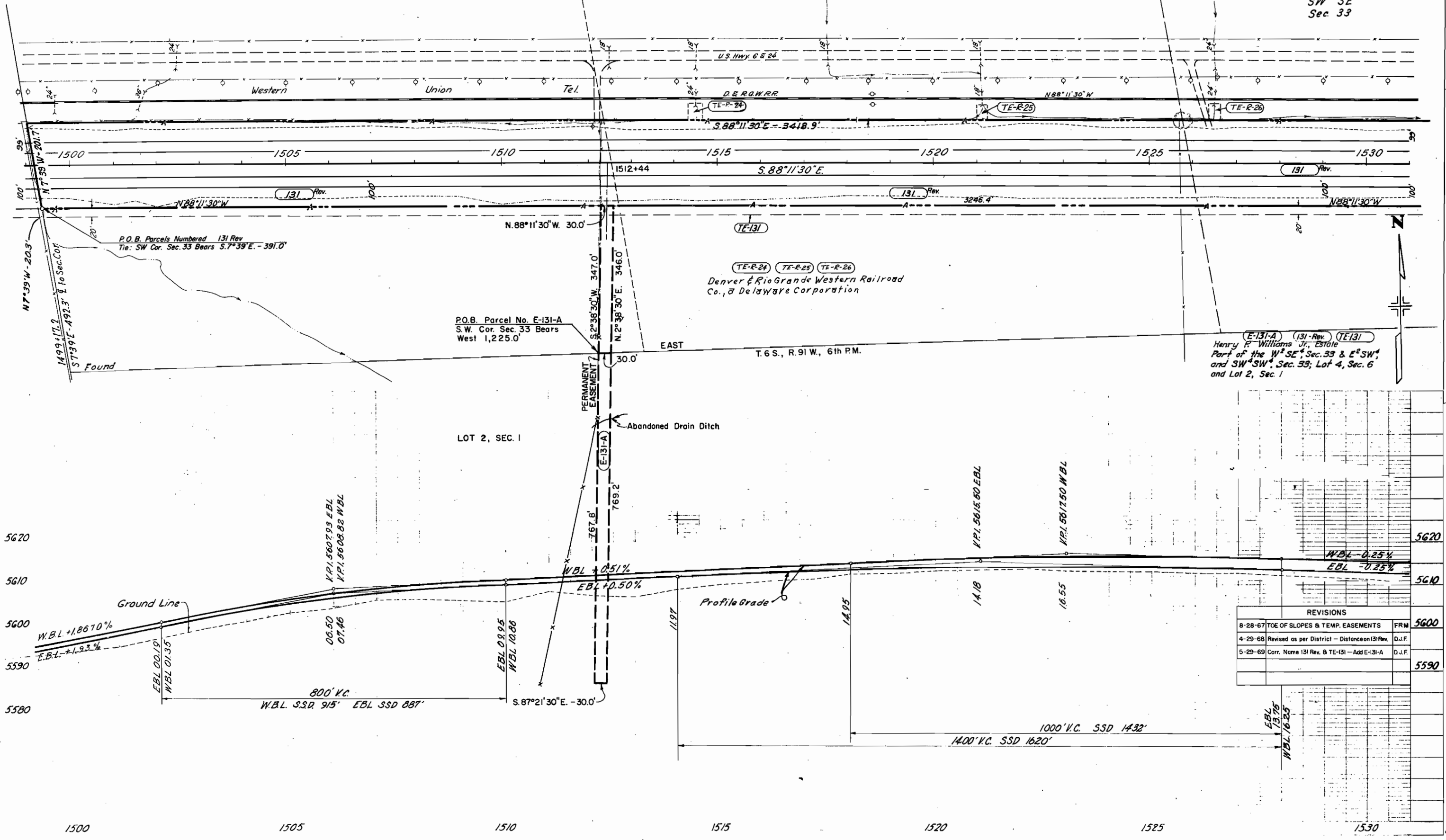
SW⁴SW⁴
Sec. 33

T 5 S, R. 90 W, 6th P.M.

SE⁴SW⁴
Sec. 33

FED. RD. REG. NO.	DISTRICT	PROJECT NO.	SHEET NO.
9	COLO.	1-70-1 (12) 89 SEC. 2	30

RIGHT OF WAY SILT TO CHACRA
SW⁴SE⁴
Sec. 33



P.O.B. Parcels Numbered 131 Rev
Tie: SW Cor. Sec. 33 Bears S.7°39'E. - 391.0'

P.O.B. Parcel No. E-131-A
S.W. Cor. Sec. 33 Bears
West 1,225.0'

Denver & Rio Grande Western Railroad
Co., a Delaware Corporation

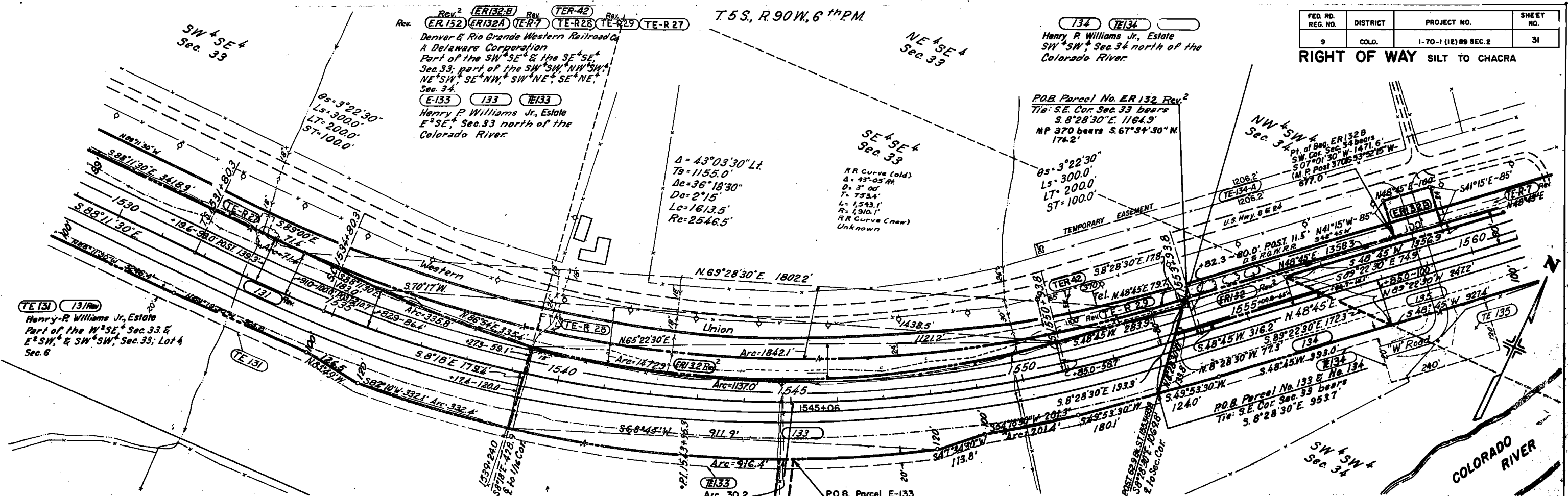
Henry P. Williams Jr., Estate
Part of the W²SE⁴, Sec. 33 & E²SW⁴,
and SW⁴SW⁴, Sec. 33; Lot 4, Sec. 6
and Lot 2, Sec. 1

REVISIONS		
8-28-67	TOE OF SLOPES & TEMP. EASEMENTS	FRM 5600
4-29-68	Revised as per District - Distance 131 Rev.	D.J.F.
5-29-69	Corr. Name 131 Rev. & TE-131 - Add E-131-A	D.J.F.

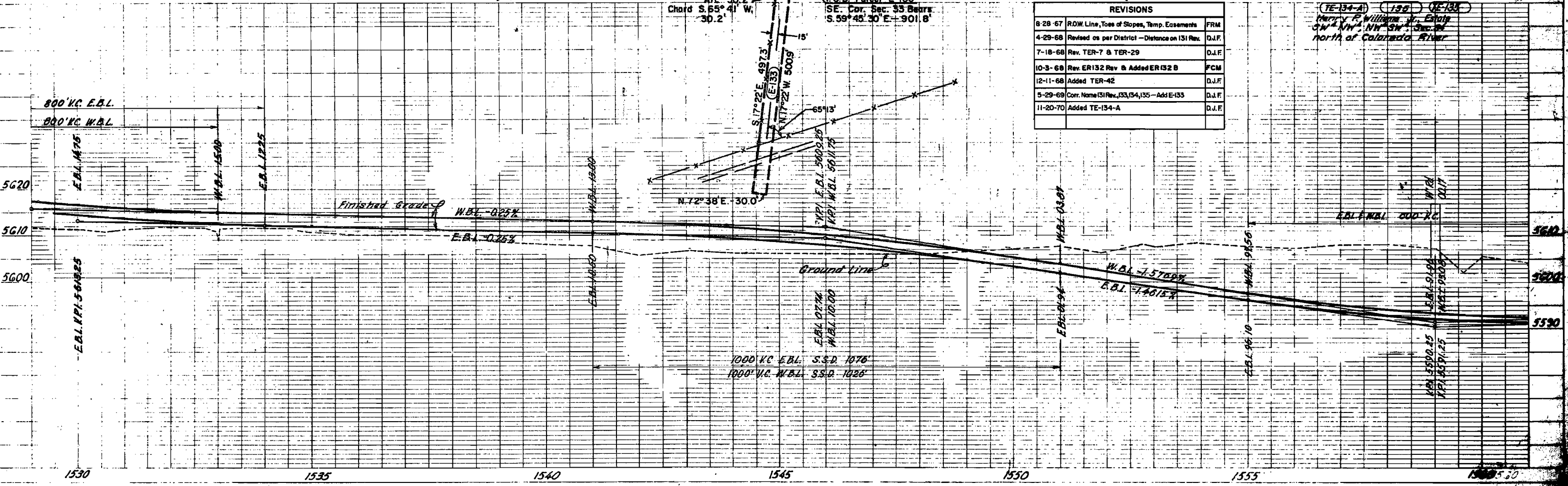
1500 1505 1510 1515 1520 1525 1530

FED. RD. REG. NO.	DISTRICT	PROJECT NO.	SHEET NO.
9	COLO.	1-70-1 (11) 89 SEC. 2	31

RIGHT OF WAY SILT TO CHACRA

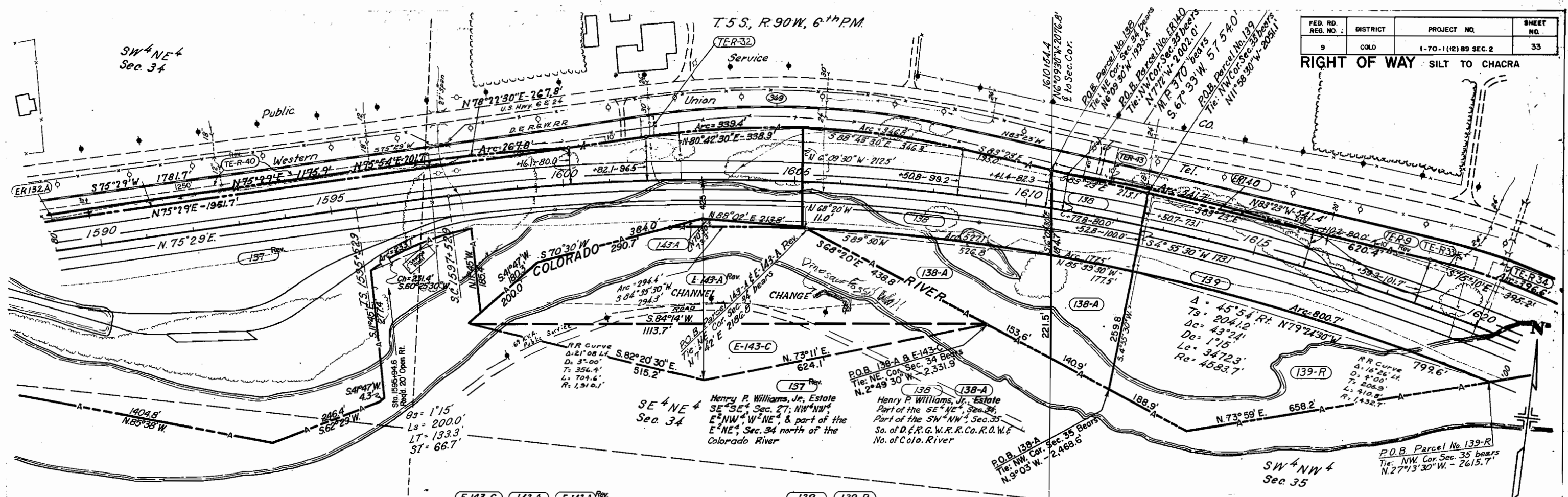


REVISIONS		
8-28-67	ROW Line, Ties of Slopes, Temp. Easements	FRM
4-29-68	Revised as per District - Distance on 131 Rev.	D.J.F.
7-18-68	Rev. TER-7 & TER-29	D.J.F.
10-3-68	Rev. ER132 Rev & Added ER132 B	FCM
12-11-68	Added TER-42	D.J.F.
5-29-69	Corr. Name 131 Rev., 133, 134, 135 - Add E-133	D.J.F.
11-20-70	Added TE-134-A	D.J.F.



FED. RD. REG. NO.:	DISTRICT	PROJECT NO.	SHEET NO.
9	COLO.	1-70-1(12) 89 SEC. 2	33

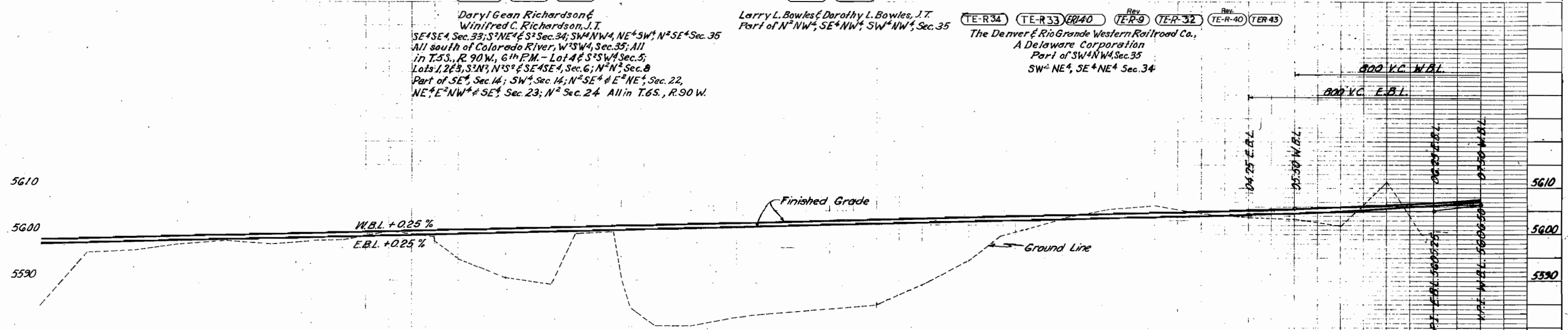
RIGHT OF WAY SILT TO CHACRA



E-143-C **143-A** **E-143-A** Rev.
 Daryl Gean Richardson & Winifred C. Richardson, J.T.
 SE⁴SE⁴ Sec. 33; S²NE⁴E²S² Sec. 34; SW⁴NW⁴, NE⁴SW⁴, N²SE⁴ Sec. 35
 All south of Colorado River, W²SW⁴ Sec. 35; All in T.5S., R. 90W., 6th P.M. - Lot 4 & S²SW⁴ Sec. 5; Lots 1, 2 & 3, S²N³N³S²E²SE⁴ Sec. 6; N²N² Sec. 8 Part of SE⁴ Sec. 14; SW⁴ Sec. 14; N²SE⁴ & E²NE⁴ Sec. 22, NE⁴E²NW⁴ & SE⁴ Sec. 23; N² Sec. 24 All in T.6S., R. 90W.

139 **139-R**
 Larry L. Bowles & Dorothy L. Bowles, J.T.
 Part of N²NW⁴, SE⁴NW⁴, SW⁴NW⁴, Sec. 35

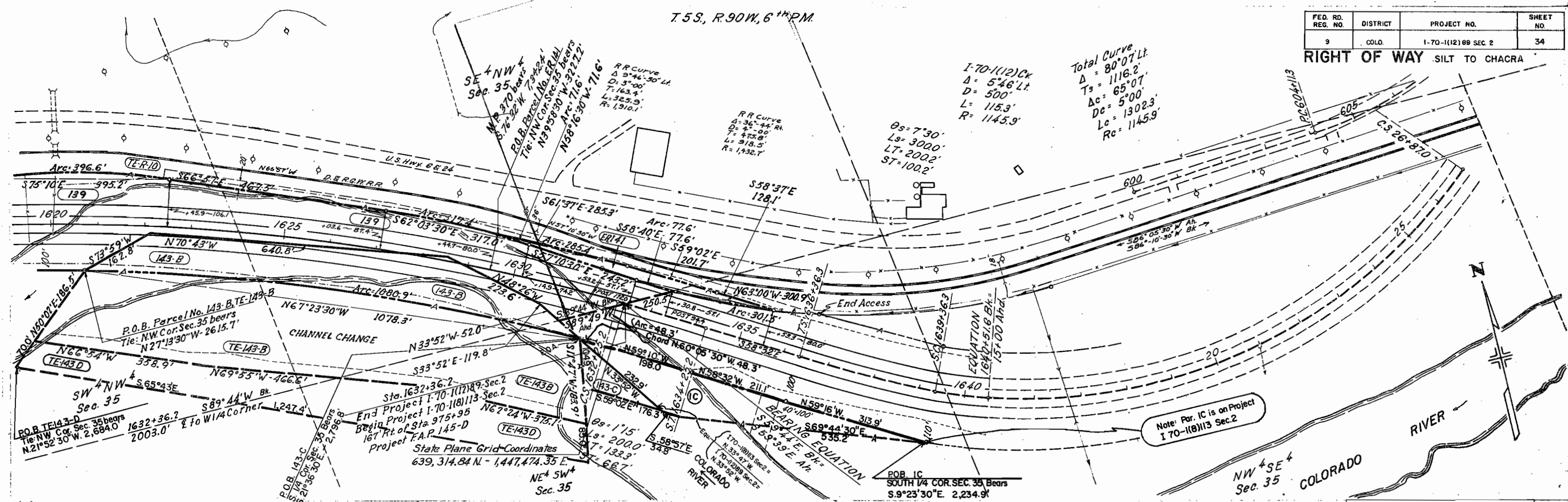
TE-R34 **TE-R33** **ER-140** **TE-R-9** **TE-R-32** **TE-R-40** **TER-43**
 The Denver & Rio Grande Western Railroad Co., A Delaware Corporation
 Part of SW⁴NW⁴ Sec. 35
 SW⁴NE⁴, SE⁴NE⁴ Sec. 34



REVISIONS		REVISIONS	
12-3-71	Revised Parcel 137 & Added Access	V.R.	8-29-67 TOE OF SLOPES & TEMP. EASEMENTS
			FRM
			4-29-68 Add 139-R & Revised as per District
			D.J.F.
			7-18-68 Added TER-40 - Rev. TER-9
			D.J.F.
			12-11-68 Added TER-43
			D.J.F.
			5-29-69 Cor. Name 137 - Add 138-A, 143-C - Bearing & Dist. 139-R
			D.J.F.
			8-8-69 Cor. Access Sta. 1605 - 1620
			M.G.
			10-17-69 Name Change 138 & 138-A
			D.J.F.
			11-20-70 Revised TER-40
			D.J.F.

FED. RD. REG. NO.	DISTRICT	PROJECT NO.	SHEET NO.
9	COLO.	I-70-1(12)89 SEC. 2	34

RIGHT OF WAY SILT TO CHACRA



Note: Par. IC is on Project I 70-(18)113 Sec. 2

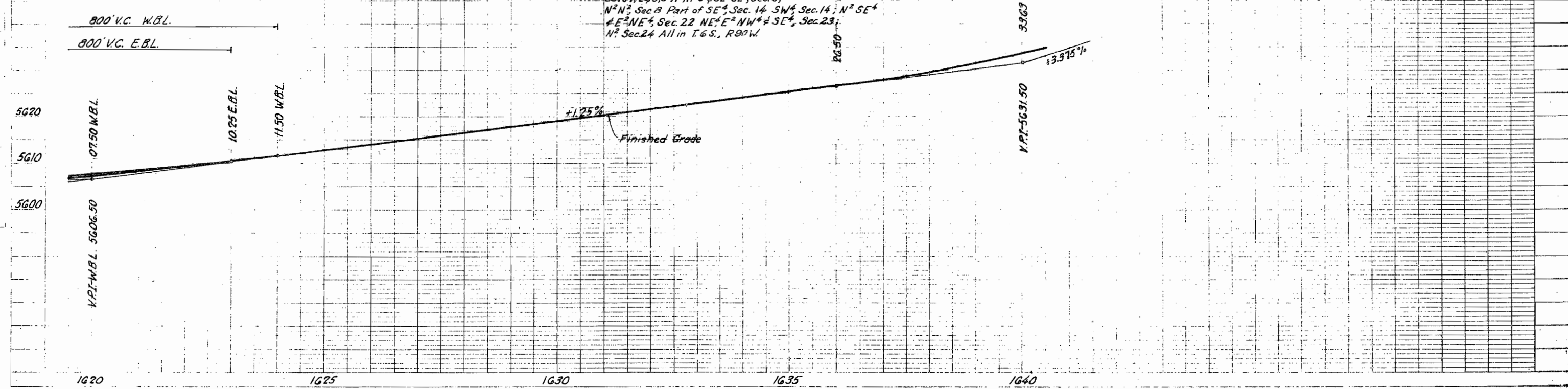
139
Larry L. Bowles & Dorothy L. Bowles, J.T.
Part of N² NW⁴, SE⁴ NW⁴, Sec. 35

ER41 TE-R-10
The Denver & Rio Grande Western Railroad Co.,
A Delaware Corporation
Part of SE⁴ NW⁴ & NE⁴ SW⁴, Sec. 35

DELETED E-143-D 143-B DELETED E-143-B 143-C
Daryl Dean Richardson & Winifred C. Richardson, J.T.
TE-143B TE-143D
SE⁴ SE⁴ Sec. 33; S² NE⁴ E⁴ S² Sec. 34; SW⁴ NW⁴, NE⁴ SW⁴, N² SE⁴, Sec. 35;
All south of Colorado River; W² S² W⁴, Sec. 35; All in T. 5 S., R. 90 W., 6th P.M. - Lot A E S² SW⁴, Sec. 5;
Lots 1, 2 E 3, S² N², N² S² E⁴ SE⁴ Sec. 6;
N² N² Sec. 8 Part of SE⁴ Sec. 14 SW⁴ Sec. 14; N² SE⁴ E⁴ NE⁴ Sec. 22 NE⁴ E⁴ NW⁴ & SE⁴, Sec. 23;
N² Sec. 24 All in T. 6 S., R. 90 W.

IC
Henry P. Williams, Jr., Estate
Part of NE 1/4 SW 1/4, Sec. 35
North of E of Colorado River

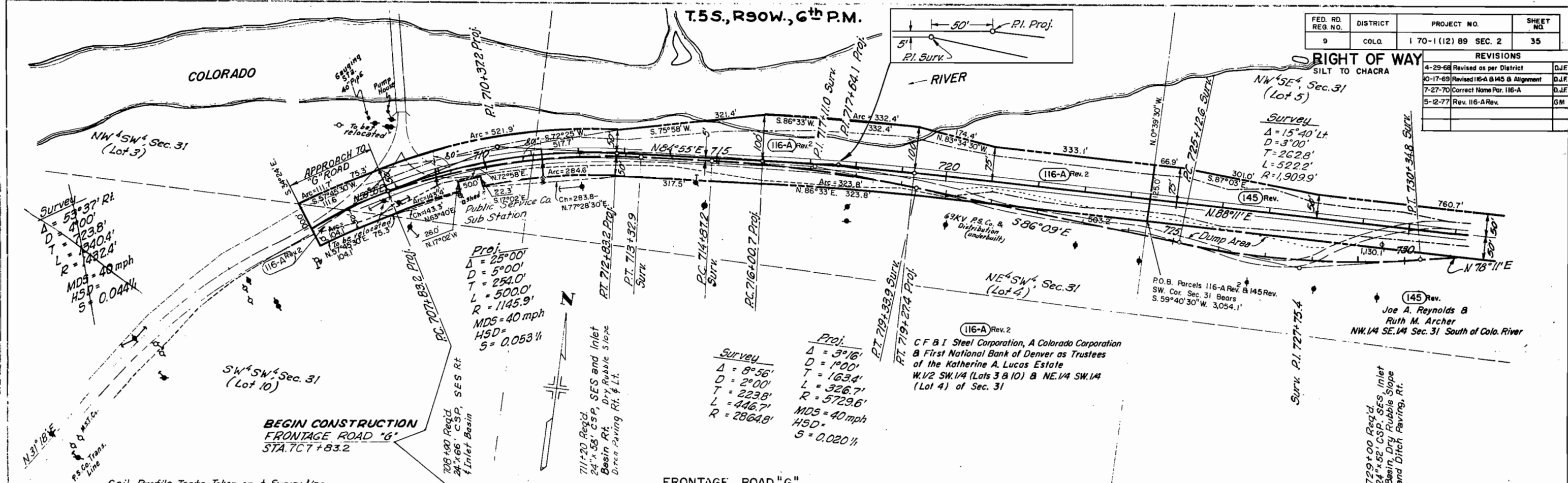
REVISIONS		
8-28-67	Toos of Slopes & Temp. Easements	FRM
4-29-68	Revised as per District	D.J.F.
6-30-69	Added Parcels 143-C, E-143-D & I-C	M.G.
6-21-72	Del. E-143-B, E-143-D, Add TE-143B, TE-143D	VR



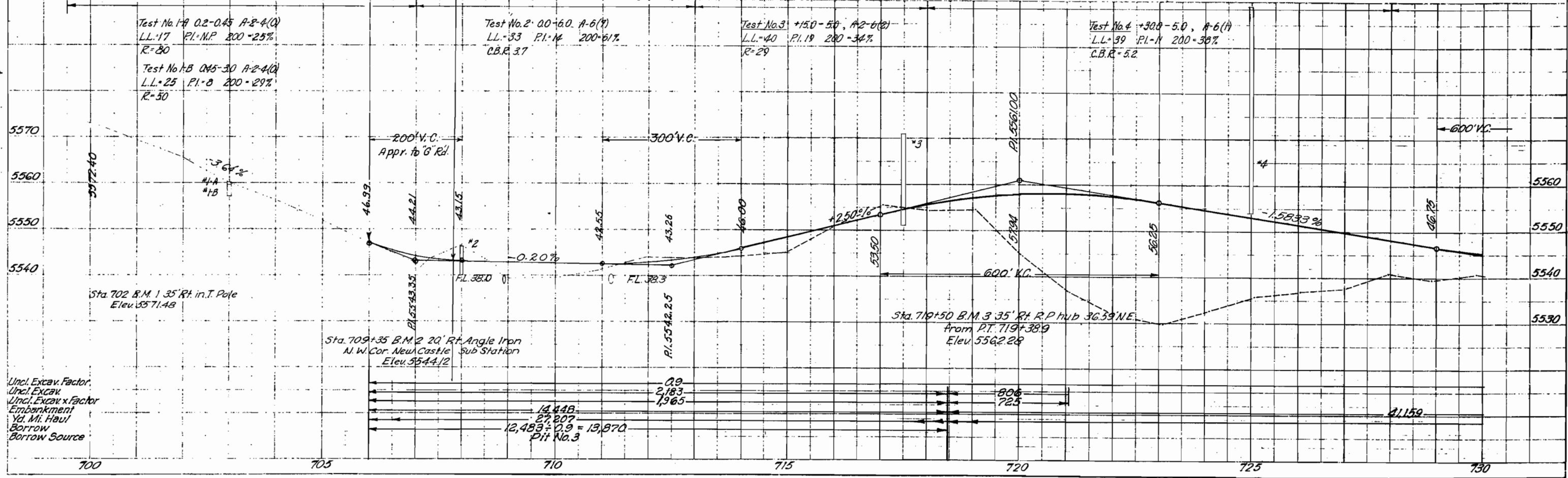
T.5S., R.90W., 6th P.M.

FED. RD. REG. NO.	DISTRICT	PROJECT NO.	SHEET NO.
9	COLO.	170-1(12) 89 SEC. 2	35

REVISIONS	
4-29-68	Revised as per District
10-17-69	Revised 116-A & 145 B Alignment
7-27-70	Correct Name Par. 116-A
5-12-77	Rev. 116-A Rev.



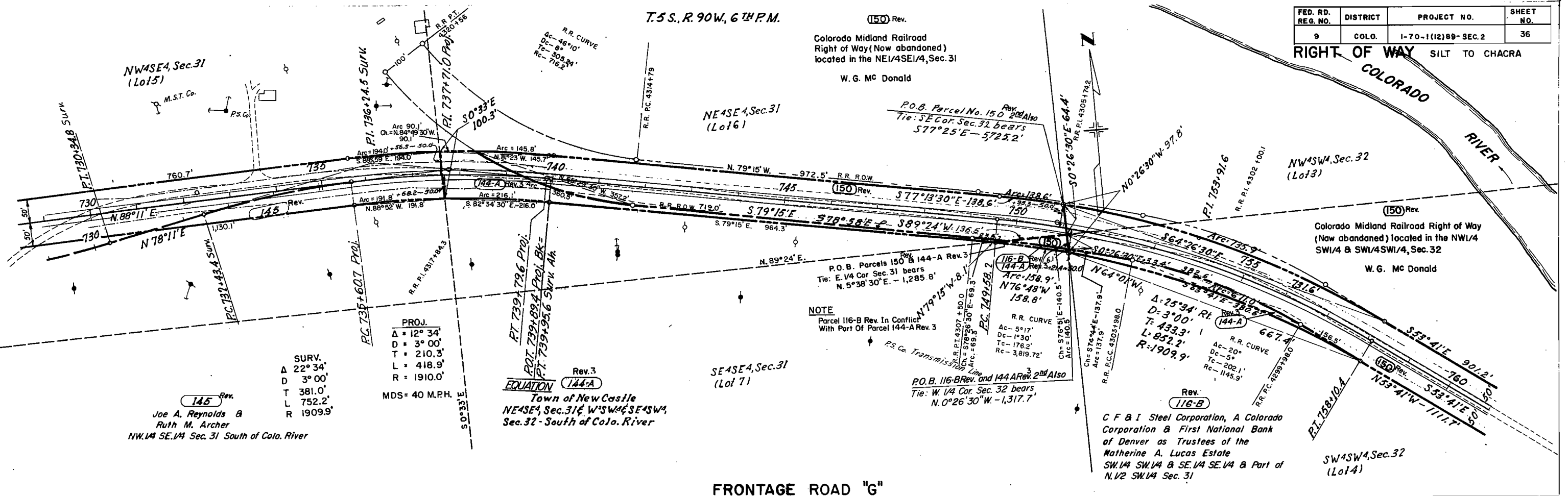
Soil Profile Tests Taken on & Survey Line



PLAN
 UNCL. EXCAV. FACTOR
 EMBARKMENT
 YD. MI. HAUL
 BORROW SOURCE

FED. RD. REG. NO.	DISTRICT	PROJECT NO.	SHEET NO.
9	COLO.	I-70-1(12)89-SEC.2	36

RIGHT OF WAY SILT TO CHACRA



PLAN
SURVEYED
PLOTTED
ALIGNED CHECKED
NOTE BOOK
NO. 145

PROFILE
SURVEYED
PLOTTED
GRADES CHECKED
NOTE BOOK
NO. 145

PROJ.
Δ = 12° 34'
D = 3° 00'
T = 210.3'
L = 418.9'
R = 1910.0'
MDS = 40 M.P.H.

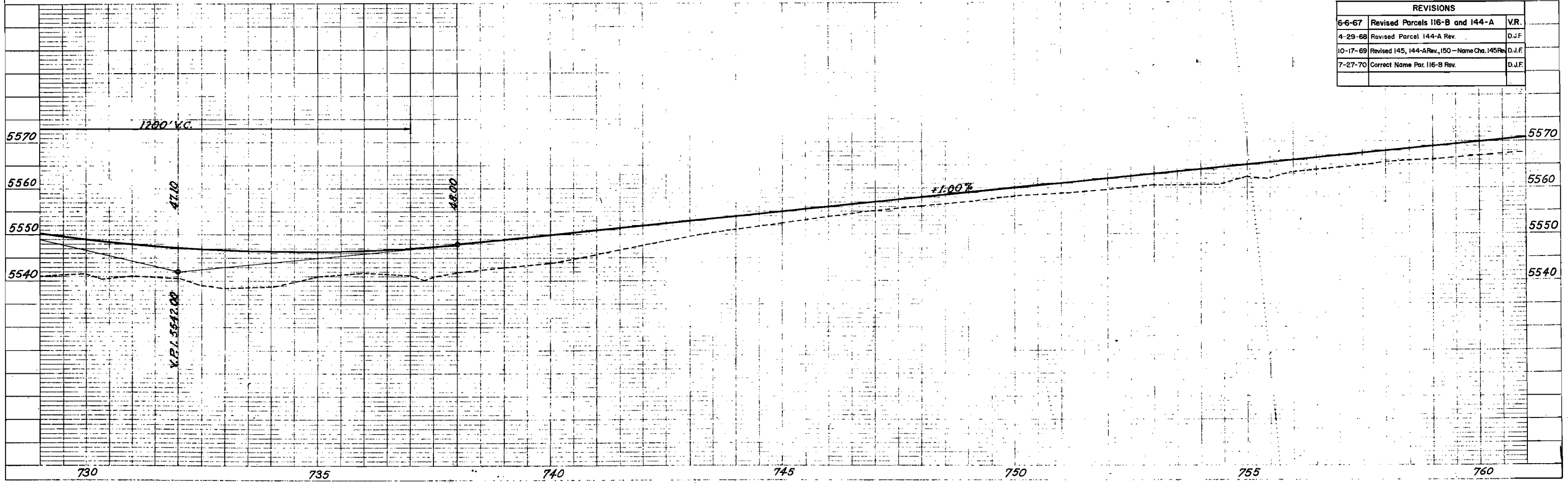
145 Rev.
Joe A. Reynolds &
Ruth M. Archer
NW 1/4 SE 1/4 Sec. 31 South of Colo. River

Rev. 3
EQUATION 144-A
Town of New Castle
NE 1/4 Sec. 31 & W 1/4 SE 1/4 Sec. 32 - South of Colo. River

NOTE
Parcel 116-B Rev. In Conflict
With Part Of Parcel 144-A Rev. 3

Rev. 116-B
C F & I Steel Corporation, A Colorado
Corporation & First National Bank
of Denver as Trustees of the
Matherne A. Lucas Estate
SW 1/4 SW 1/4 & SE 1/4 SE 1/4 & Part of
N 1/2 SW 1/4 Sec. 31

FRONTAGE ROAD "G"



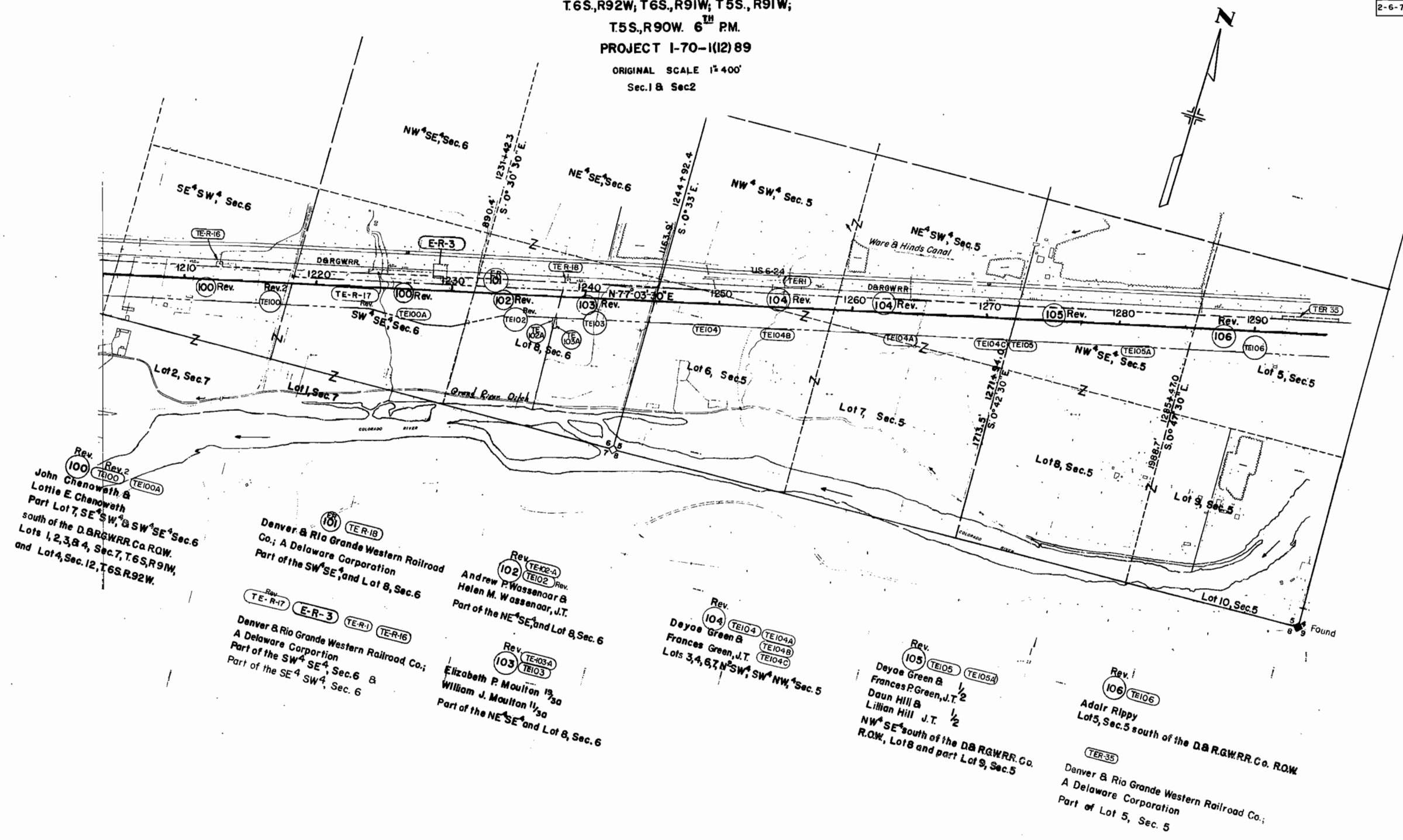
REVISIONS		
6-6-67	Revised Parcels 116-B and 144-A	V.R.
4-29-68	Revised Parcel 144-A Rev.	D.J.F.
10-17-69	Revised 145, 144-A Rev., 150 - Name Chg. 145 Rev.	D.J.F.
7-27-70	Correct Name Par. 116-B Rev.	D.J.F.

FEDERAL ROAD DIVISION NO.	DISTRICT	PROJ. NO.	SHEET NO.	TOTAL SHEETS
9	COLORADO	1-70-1(12)89 Sec.2	40	

RIGHT OF WAY SILT TO CHACRA

REVISIONS		
8-28-67	TEMP. EASEMENTS	FRM
4-29-68	Add TER-16, TER-18 - Change TER-15 to TER-17	D.J.F.
7-18-68	Add TER-35 - Rev TER-17	D.J.F.
1-12-70	Added TE-102-A and TE-103-A	V.R.
2-6-70	Rev. TE-100 Rev. 8 & TE-108	D.J.F.

DEPARTMENT OF HIGHWAYS
 STATE OF COLORADO
 R.O.W. OWNERSHIP MAP
 GARFIELD COUNTY
 T.6S.,R.92W, T.6S.,R.91W, T.5S., R.91W;
 T.5S.,R.90W. 6TH PM.
 PROJECT 1-70-1(12)89
 ORIGINAL SCALE 1"=400'
 Sec.1 & Sec.2



Rev. 100
 John Chenoweth & Lottie E. Chenoweth
 Part Lot 7, SE⁴SW⁴ & SW⁴SE⁴ Sec. 6
 south of the D.B.R.G.W.R.R. Co. ROW.
 Lots 1, 2, 3, & 4, Sec. 7, T.6S., R.91W,
 and Lot 4, Sec. 12, T.6S., R.92W.

Rev. 101
 Denver & Rio Grande Western Railroad
 Co.; A Delaware Corporation
 Part of the SW⁴SE⁴ and Lot 8, Sec. 6

Rev. 102
 Andrew P. Wassenaar & Helen M. Wassenaar, J.T.
 Part of the NE⁴SE⁴ and Lot 8, Sec. 6

Rev. 103
 Elizabeth P. Moulton 1/30
 William J. Moulton 1/30
 Part of the NE⁴SE⁴ and Lot 8, Sec. 6

Rev. 104
 Deyoe Green & Frances Green, J.T.
 Lots 3, 4, 6, 7, NW⁴SW⁴ & NW⁴SW⁴ Sec. 5

Rev. 105
 Deyoe Green & Frances P. Green, J.T.
 Daun Hill & Lillian Hill J.T.
 NW⁴SE⁴ south of the D.B.R.G.W.R.R. Co.
 R.O.W., Lot 8 and part Lot 9, Sec. 5

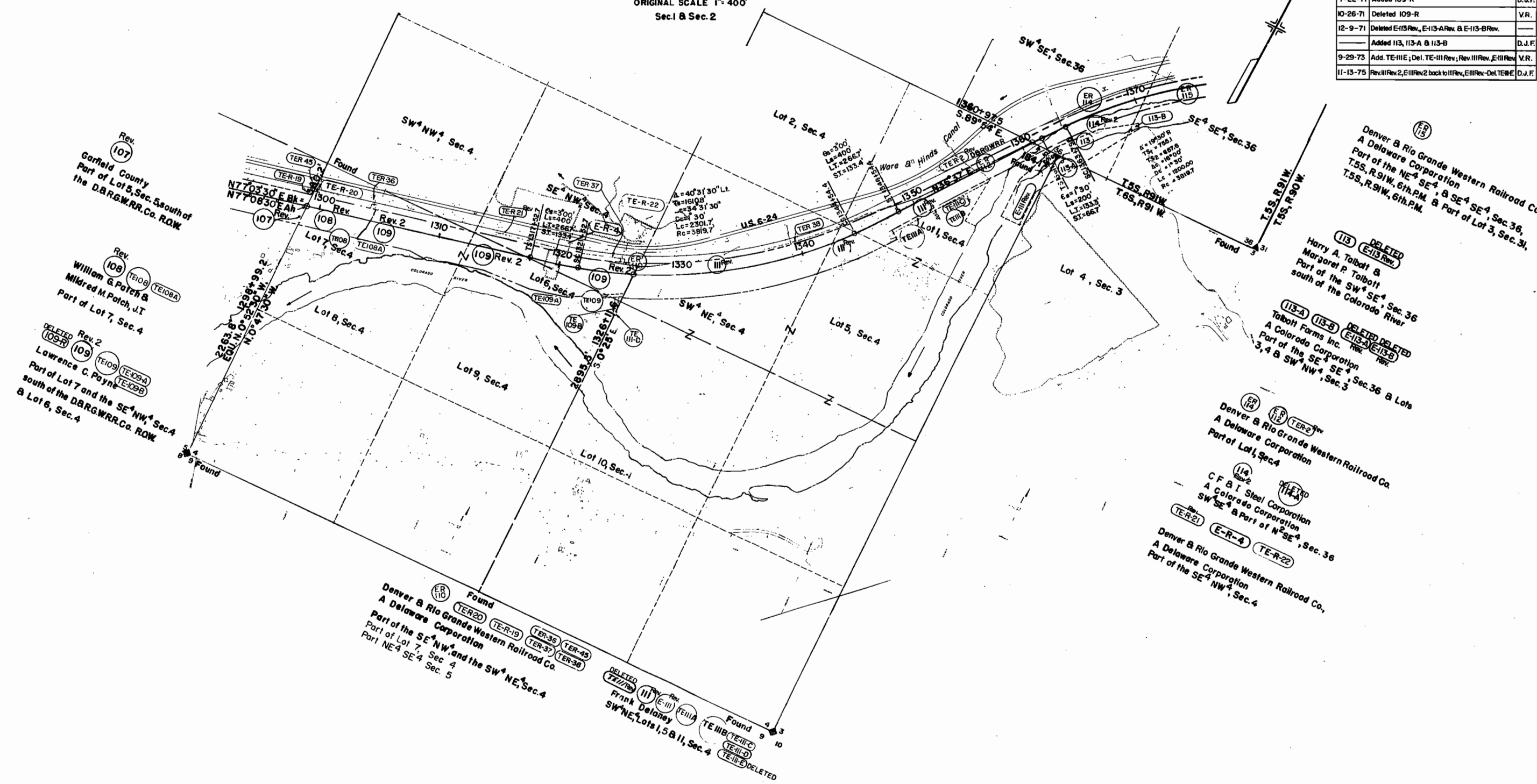
Rev. 106
 Adair Rippey
 Lot 5, Sec. 5 south of the D.B.R.G.W.R.R. Co. ROW
 Denver & Rio Grande Western Railroad Co.;
 A Delaware Corporation
 Part of Lot 5, Sec. 5

DEPARTMENT OF HIGHWAYS
 STATE OF COLORADO
 R.O.W. OWNERSHIP MAP
 GARFIELD COUNTY
 T.6S.,R.92W,T.6S.,R.91W,T.5S.,R.91W;
 T.5S.,R.90W 6TH PM.
 PROJECT 1-70-1(12)89
 ORIGINAL SCALE 1"= 400'
 Sec.1 & Sec.2

FEDERAL ROAD DIVISION NO.	DISTRICT	PROJ. NO.	SHEET NO.	TOTAL SHEETS
9	COLORADO	1-70-1(12)89 Sec.2	41	

RIGHT OF WAY SILT TO CHACRA

REVISIONS		
8-28-67	TEMP EASEMENTS	FRM
4-29-68	Revised as per District	D.J.F.
7-18-68	Add TERs 36, 37, 38 & TE-III-C Rev. TERs 2 & 21	D.J.F.
12-11-68	Added TER-45	D.J.F.
1-12-70	Added TE-109-B and TE-III-D	V.R.
4-14-70	Revised 114, Added ER-114, Deleted 114-A	V.R.
7-27-70	Rev. E-113, E-113-A, E-113-B & 114 Rev.	D.J.F.
7-22-71	Added 109-R	D.J.F.
10-26-71	Deleted 109-R	V.R.
12-9-71	Deleted E-113 Rev., E-113-A Rev. & E-113-B Rev.	
	Added 113, 113-A & 113-B	D.J.F.
9-29-73	Add. TE-III-E, Del. TE-III Rev., Rev. III Rev., E-III Rev.	V.R.
11-13-75	Rev. III Rev. 2, E-III Rev. 2 back to III Rev., E-III Rev. Del. TE-III-E	D.J.F.



Rev. 107
 Garfield County
 Part of Lot 5, Sec. 5 south of
 the D.B.R.G.W.R.R. Co. R.O.W.

Rev. 108
 William G. Patch &
 Mildred M. Patch, JT
 Part of Lot 7, Sec. 4

Rev. 2
 Lawrence C. Payne
 Part of Lot 7 and the SE 1/4 NW 1/4 Sec. 4
 south of the D.B.R.G.W.R.R. Co. R.O.W.

Denver & Rio Grande Western Railroad Co.
 A Delaware Corporation
 Part of the NE 1/4 SE 1/4, & SE 1/4 SE 1/4, Sec. 36,
 T.5S., R.91W., 6th P.M. & Part of Lot 3, Sec. 31,
 T.5S., R.91W., 6th P.M.

DELETED
 E-113 Rev.
 Harry A. Talbot &
 Margaret P. Talbot
 Part of the SW 1/4 SE 1/4, Sec. 36
 south of the Colorado River

DELETED
 E-113-A
 DELETED
 E-113-B
 DELETED
 E-113-C
 DELETED
 E-113-D
 DELETED
 E-113-E
 DELETED
 E-113-F
 DELETED
 E-113-G
 DELETED
 E-113-H
 DELETED
 E-113-I
 DELETED
 E-113-J
 DELETED
 E-113-K
 DELETED
 E-113-L
 DELETED
 E-113-M
 DELETED
 E-113-N
 DELETED
 E-113-O
 DELETED
 E-113-P
 DELETED
 E-113-Q
 DELETED
 E-113-R
 DELETED
 E-113-S
 DELETED
 E-113-T
 DELETED
 E-113-U
 DELETED
 E-113-V
 DELETED
 E-113-W
 DELETED
 E-113-X
 DELETED
 E-113-Y
 DELETED
 E-113-Z

Denver & Rio Grande Western Railroad Co.
 A Delaware Corporation
 Part of Lot 1, Sec. 4

DELETED
 E-114
 DELETED
 E-114-A
 DELETED
 E-114-B
 DELETED
 E-114-C
 DELETED
 E-114-D
 DELETED
 E-114-E
 DELETED
 E-114-F
 DELETED
 E-114-G
 DELETED
 E-114-H
 DELETED
 E-114-I
 DELETED
 E-114-J
 DELETED
 E-114-K
 DELETED
 E-114-L
 DELETED
 E-114-M
 DELETED
 E-114-N
 DELETED
 E-114-O
 DELETED
 E-114-P
 DELETED
 E-114-Q
 DELETED
 E-114-R
 DELETED
 E-114-S
 DELETED
 E-114-T
 DELETED
 E-114-U
 DELETED
 E-114-V
 DELETED
 E-114-W
 DELETED
 E-114-X
 DELETED
 E-114-Y
 DELETED
 E-114-Z

Denver & Rio Grande Western Railroad Co.
 A Delaware Corporation
 Part of the SE 1/4 NW 1/4 and the SW 1/4 NE 1/4, Sec. 4
 Part of Lot 7, Sec. 4
 Part NE 1/4 SE 1/4 Sec. 5

DELETED
 E-115
 DELETED
 E-115-A
 DELETED
 E-115-B
 DELETED
 E-115-C
 DELETED
 E-115-D
 DELETED
 E-115-E
 DELETED
 E-115-F
 DELETED
 E-115-G
 DELETED
 E-115-H
 DELETED
 E-115-I
 DELETED
 E-115-J
 DELETED
 E-115-K
 DELETED
 E-115-L
 DELETED
 E-115-M
 DELETED
 E-115-N
 DELETED
 E-115-O
 DELETED
 E-115-P
 DELETED
 E-115-Q
 DELETED
 E-115-R
 DELETED
 E-115-S
 DELETED
 E-115-T
 DELETED
 E-115-U
 DELETED
 E-115-V
 DELETED
 E-115-W
 DELETED
 E-115-X
 DELETED
 E-115-Y
 DELETED
 E-115-Z

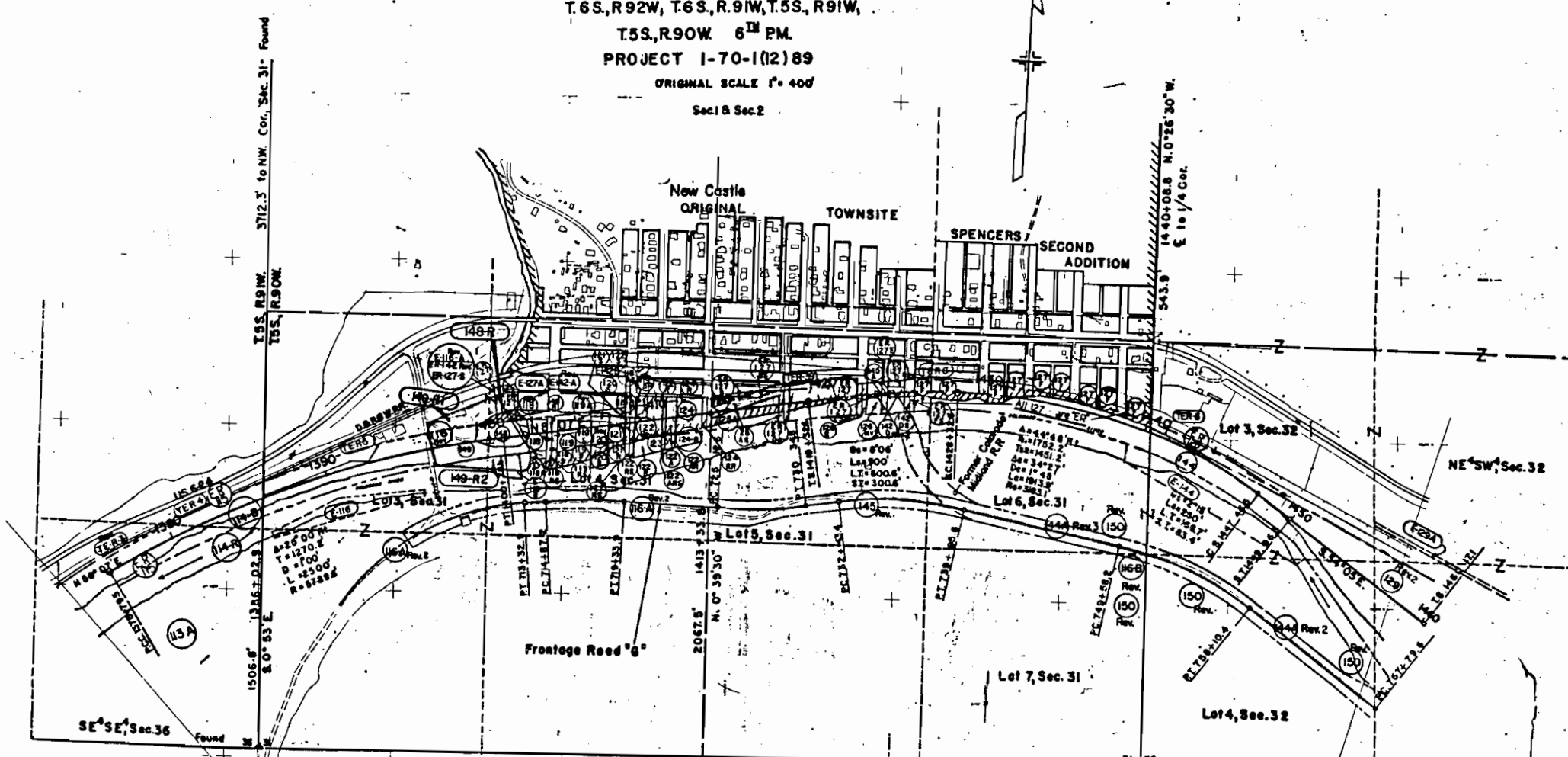
DEPARTMENT OF HIGHWAYS
 STATE OF COLORADO
 R.O.W. OWNERSHIP MAP
 GARFIELD COUNTY
 T.6S.,R.92W., T.6S.,R.91W.,T.5S.,R.91W.,
 T.5S.,R.90W. 6TH PM.
 PROJECT 1-70-1(12)89

ORIGINAL SCALE 1" = 400'
 Sec.1 & Sec.2

FEDERAL ROAD DIVISION NO.	DISTRICT	PROJ. NO.	SHEET NO.	TOTAL SHEETS
8	COLORADO	1-70-1(12)89 Sec.2	42	

RIGHT OF WAY SILT TO CHACRA

REVISIONS	
4-67	Added Parcels 145-A & 150
4-67	Revised Parcels 116-B, E, 127-B, 126, 142-D, 142-E, 144-A
6-6-67	Revised ER-127-D, Added 120-R, 124-R
6-28-67	Rev. 116, 118, E, 142, E, 156A - Added 148
	E-148, 148-R, 149, 149-R
7-3-67	Added Parcels 122-R and 122-AR
8-26-67	TEMP. EASEMENTS
4-29-68	Revised as Per District
7-18-68	Added TER-30 - Rev. TER-3 & 144-A Rev. - Delete E-116
10-17-68	Revised 116-A, 144-A Rev. 2, 146 & 150
7-23-70	Added Parcel E-129A & 114-R
11-15-75	Deleted E-116-C
5-12-77	Rev. 146-A Rev.
2-27-90	Rev. 148-R to 149-R & 149-R2
10-98	148-R conveyed



RE 015 267
 JUN 8 1968
 AUG 8 1968

MICROFILMED

114-B, 114-R
 C F & I Steel Corporation,
 A Colorado Corporation
 NE 1/4 SE 1/4 Sec. 36

116
 118-A
 118-B
 118-C Deleted
 118-D
 118-E
 118-F
 118-G
 118-H
 118-I
 118-J
 118-K
 118-L
 118-M
 118-N
 118-O
 118-P
 118-Q
 118-R
 118-S
 118-T
 118-U
 118-V
 118-W
 118-X
 118-Y
 118-Z

148-R
 C.D.O.T.
 conveyed to
 Town of New Castle
 (B.1080, P.439)

118
 118-A
 118-B
 118-C
 118-D
 118-E
 118-F
 118-G
 118-H
 118-I
 118-J
 118-K
 118-L
 118-M
 118-N
 118-O
 118-P
 118-Q
 118-R
 118-S
 118-T
 118-U
 118-V
 118-W
 118-X
 118-Y
 118-Z

George W. Powell &
 Frances Powell, J.T.
 Lots 17 to 32, blk. 13,
 Lots 19 to 16, blk. 12,
 Lots 17 to 20, blk. 10.

120
 120-A
 120-B
 120-C
 120-D
 120-E
 120-F
 120-G
 120-H
 120-I
 120-J
 120-K
 120-L
 120-M
 120-N
 120-O
 120-P
 120-Q
 120-R
 120-S
 120-T
 120-U
 120-V
 120-W
 120-X
 120-Y
 120-Z

149-R1
 149-R2
 Bob Davidson
 Lots 3 and 4 Sec. 31

123
 Garfield County
 E 5/16 Lot 23, W Lot 24,
 blk. 10, W Lot 9, blk. 11

124
 124-A
 124-B
 124-C
 124-D
 124-E
 124-F
 124-G
 124-H
 124-I
 124-J
 124-K
 124-L
 124-M
 124-N
 124-O
 124-P
 124-Q
 124-R
 124-S
 124-T
 124-U
 124-V
 124-W
 124-X
 124-Y
 124-Z

Perry Rodrick
 Lots 27 to 32, blk. 10,
 Lots 1106, blk. 10
 W 1/2 of 5th Street

126
 126-A
 126-B
 126-C
 126-D
 126-E
 126-F
 126-G
 126-H
 126-I
 126-J
 126-K
 126-L
 126-M
 126-N
 126-O
 126-P
 126-Q
 126-R
 126-S
 126-T
 126-U
 126-V
 126-W
 126-X
 126-Y
 126-Z

Denver & Rio Grande Western Railroad Co.
 A Delaware Corporation
 Part of blk. 1, Original Townsite, Town of New Castle. Part of blks. L, M, N, O, P,
 & the adjoining streets in Spencers Second Add. to the Town of New Castle.

128
 128-A
 128-B
 128-C
 128-D
 128-E
 128-F
 128-G
 128-H
 128-I
 128-J
 128-K
 128-L
 128-M
 128-N
 128-O
 128-P
 128-Q
 128-R
 128-S
 128-T
 128-U
 128-V
 128-W
 128-X
 128-Y
 128-Z

Denver & Rio Grande Western Railroad Co.
 A Delaware Corporation
 Part of Lot 3, Sec. 32
 Rev. 2

129
 129-A
 129-B
 129-C
 129-D
 129-E
 129-F
 129-G
 129-H
 129-I
 129-J
 129-K
 129-L
 129-M
 129-N
 129-O
 129-P
 129-Q
 129-R
 129-S
 129-T
 129-U
 129-V
 129-W
 129-X
 129-Y
 129-Z

Brinkley B. Brown
 Lots 3 & 4, Sec. 2, Lots 1 & 2, Sec. 3, E 1/2 NW 1/4 NE 1/4 SW 1/4 Sec. 16;
 W 1/2 SW 1/4 Sec. 15, SE 1/4 NE 1/4 Sec. 9, SW 1/4 NW 1/4 SW 1/4 Sec. 10,
 SW 1/4 SE 1/4 Sec. 29, NW 1/4 W 1/2 SW 1/4 Sec. 32, SW 1/4 SE 1/4 Sec. 32, part of the
 SE 1/4 SW 1/4 Sec. 32 north of the Colorado River, part of the NE 1/4 SW 1/4 Sec. 32,
 and the E 1/2 NW 1/4 SW 1/4 & NW 1/4 Sec. 32

143
 143-A
 143-B
 143-C
 143-D
 143-E
 143-F
 143-G
 143-H
 143-I
 143-J
 143-K
 143-L
 143-M
 143-N
 143-O
 143-P
 143-Q
 143-R
 143-S
 143-T
 143-U
 143-V
 143-W
 143-X
 143-Y
 143-Z

Joe A. Reynolds & Ruth M. Archer
 NW 1/4 SE 1/4, Sec. 31 & C.M.R.R. R.O.W.
 Rev. 3

144
 144-A
 144-B
 144-C
 144-D
 144-E
 144-F
 144-G
 144-H
 144-I
 144-J
 144-K
 144-L
 144-M
 144-N
 144-O
 144-P
 144-Q
 144-R
 144-S
 144-T
 144-U
 144-V
 144-W
 144-X
 144-Y
 144-Z

Town of New Castle
 NE 1/4 SE 1/4, Sec. 31 & W 1/2 SW 1/4 & SE 1/4 SW 1/4, Sec. 32
 South of Colo. River

150
 150-A
 150-B
 150-C
 150-D
 150-E
 150-F
 150-G
 150-H
 150-I
 150-J
 150-K
 150-L
 150-M
 150-N
 150-O
 150-P
 150-Q
 150-R
 150-S
 150-T
 150-U
 150-V
 150-W
 150-X
 150-Y
 150-Z

Colorado Midland Railroad
 R.O.W. (abandoned) formerly
 located in the E 1/2, Sec. 3
 & W 1/2, Sec. 32.

W.G. McDonald
 Town of New Castle
 NE 1/4 SE 1/4, Sec. 31 & W 1/2 SW 1/4 & SE 1/4 SW 1/4, Sec. 32
 South of Colo. River

Brown Land and Cattle Company, Inc.
 E 1/2 SW 1/4, Sec. 32

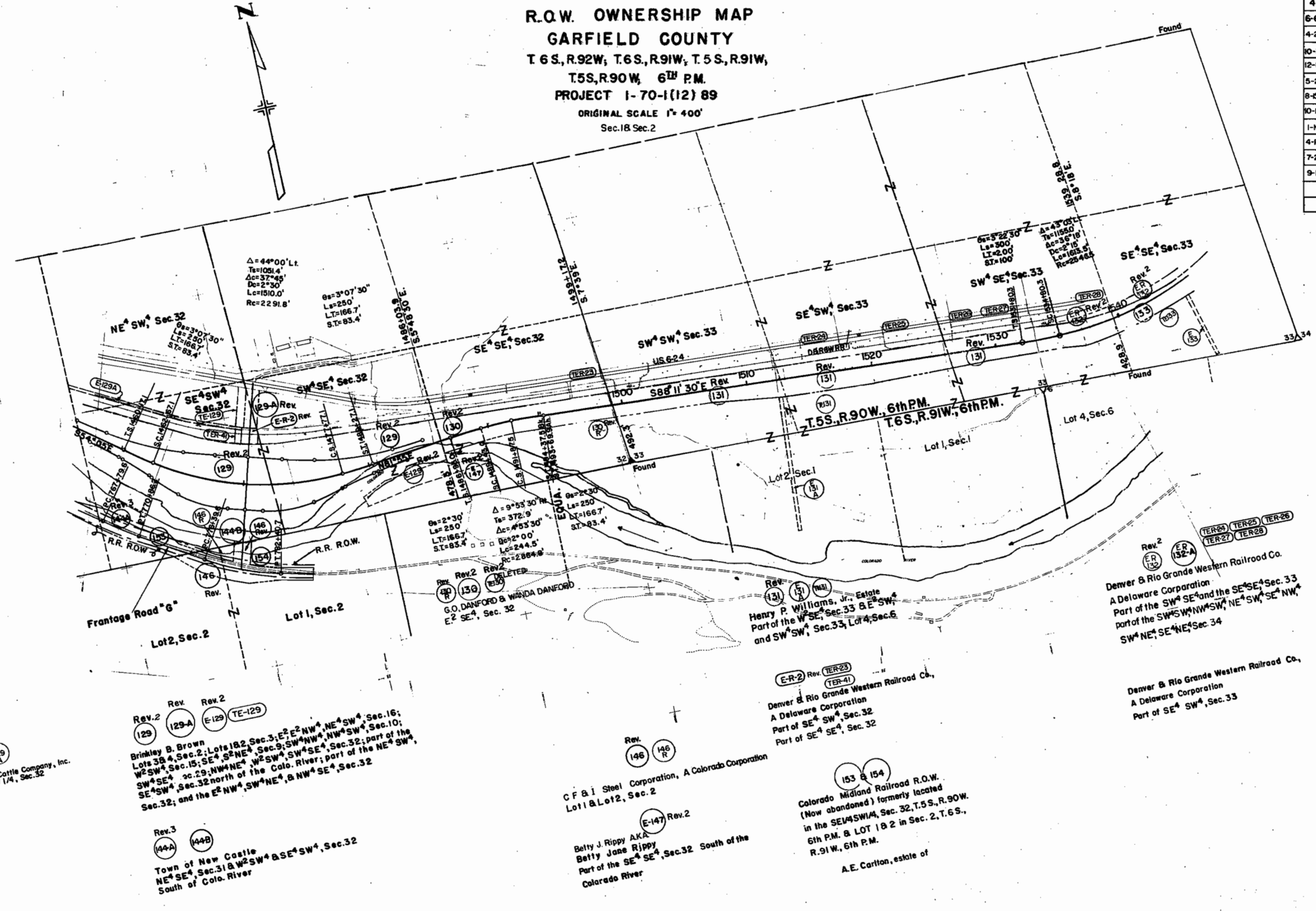
Note: parcel 148-R was divided into two parcels, 148-R1 & 148-R2.

DEPARTMENT OF HIGHWAYS
 STATE OF COLORADO
 R.O.W. OWNERSHIP MAP
 GARFIELD COUNTY
 T.6S.,R.92W, T.6S.,R.91W, T.5S.,R.91W,
 T.5S.,R.90W, 6TH P.M.
 PROJECT 1-70-1(12) 89
 ORIGINAL SCALE 1"=400'
 Sec.18 Sec.2

FEDERAL ROAD DIVISION NO.	DISTRICT	PROJ. NO.	SHEET NO.	TOTAL SHEETS
9	COLORADO	1-70-1(12) 89 Sec.2	43	

RIGHT OF WAY SILT TO CHACRA

REVISIONS		
4-67	Added Parcels 153 & 154	
6-6-67	Revised Parcels 144-A & 146	V.R.
4-29-68	Revised as Per District	D.J.F.
10-3-68	Rev.132 Rev.	FCM
12-11-68	Added TER-41 & TE-129	D.J.F.
5-29-69	Corr. Name (3) Rev. - Add E-131-A & E-133	D.J.F.
6-5-69	Ch. Name (3) Rev.2	M.G.
10-17-69	Revised 144-A Rev.2	D.J.F.
1-16-70	Added 130R and Deleted TE-130 Rev.2	V.R.
4-14-70	Added Parcel 146-R	V.R.
7-23-70	Added Parcel E-129-A	V.R.
9-10-71	Revised Parcel 130-R	V.R.



129
 Brown Land and Cattle Company, Inc.
 E 1/2 SW 1/4, Sec. 32

Rev.2
 129
 Brinkley B. Brown
 Lots 182, Sec. 3; E 2 NW 4, NE SW 4, Sec. 16;
 Lots 38, Sec. 2; SE 4, SE NE 4, Sec. 9; SW NW 4, NW SW 4, Sec. 10;
 W 2 SW 4, Sec. 15; SE 4, SE NE 4, SW SW 4, Sec. 32; part of the
 SW 4 SE 4, Sec. 29; NW NE 4, W 2 SW 4, SW SE 4, Sec. 32; part of the NE 4 SW 4,
 SE 4 SW 4, Sec. 32 north of the Colo. River; part of the NE 4 SW 4,
 Sec. 32; and the E 2 NW 4, SW NE 4, & NW SE 4, Sec. 32

Rev.3
 144A 144B
 Town of New Castle
 NE 4 SE 4, Sec. 31 & W 2 SW 4 & SE 4 SW 4, Sec. 32
 South of Colo. River

146 146 R
 C F & I Steel Corporation, A Colorado Corporation
 Lot 1 & Lot 2, Sec. 2

E-147 Rev.2
 Betty J. Rippy AKA
 Betty Jane Rippy
 Part of the SE 4 SE 4, Sec. 32 South of the
 Colorado River

E-R-2 Rev. (TER-23)
 (TER-41)
 Denver & Rio Grande Western Railroad Co.,
 A Delaware Corporation
 Part of SE 4 SW 4, Sec. 32
 Part of SE 4 SE 4, Sec. 32

153 & 154
 Colorado Midland Railroad R.O.W.
 (Now abandoned) formerly located
 in the SE 1/4 SW 1/4, Sec. 32, T.5S., R.90W.
 6th P.M. & LOT 1 & 2 in Sec. 2, T.6S.,
 R.91W., 6th P.M.
 A.E. Carlton, estate of

Rev.2
 (E-R-132)
 (E-R-132-A)
 Denver & Rio Grande Western Railroad Co.
 A Delaware Corporation
 Part of the SW 4 SE 4 and the SE 4 SE 4, Sec. 33
 part of the SW 4 NW 4 SW 4, NE 4 SW 4, NW 4,
 SW 4 NE 4, SE 4 NE 4, Sec. 34

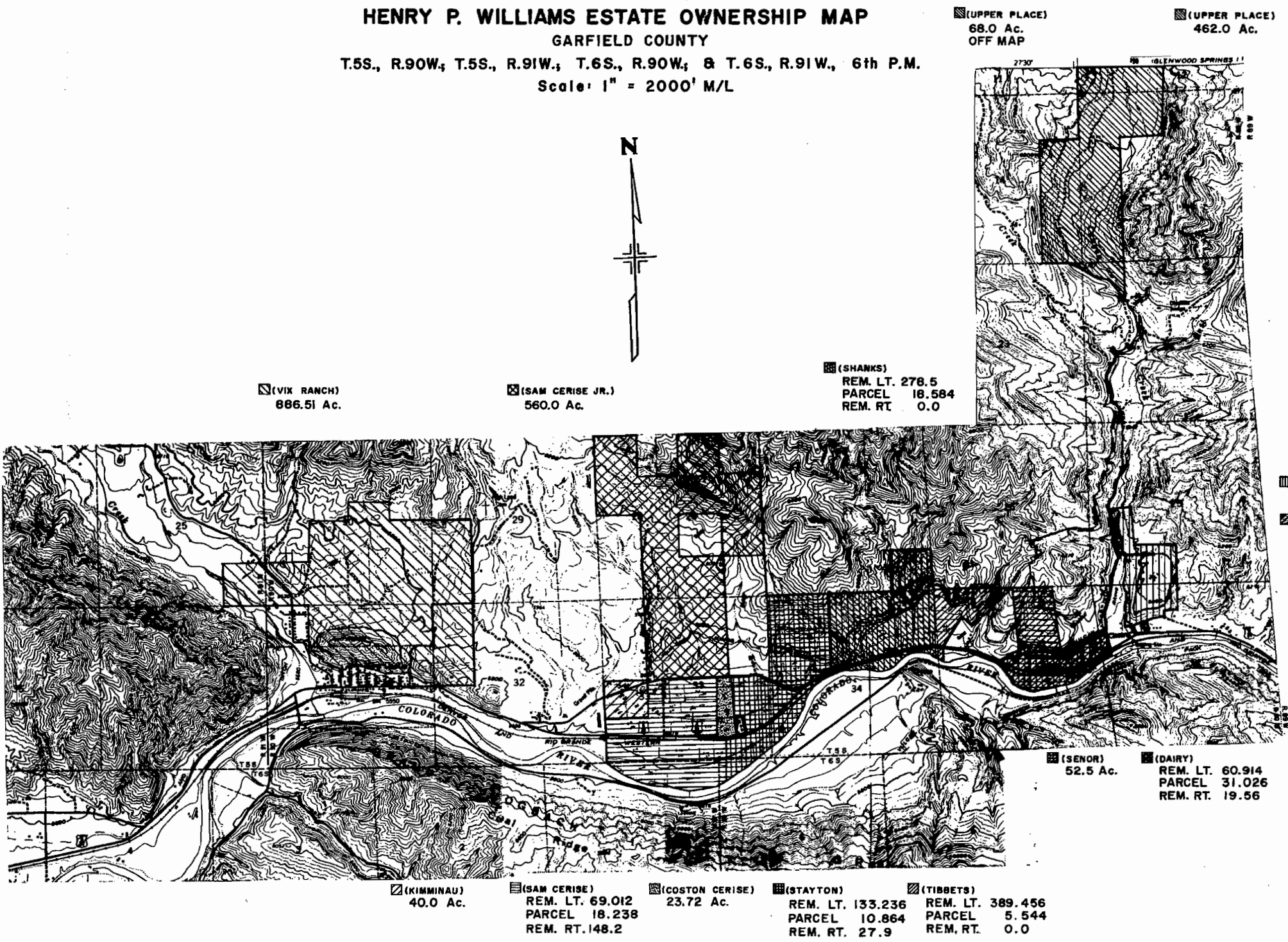
Rev.2
 (E-R-132)
 (E-R-132-A)
 Denver & Rio Grande Western Railroad Co.,
 A Delaware Corporation
 Part of SE 4 SW 4, Sec. 33

THE STATE DEPARTMENT OF HIGHWAYS
 DIVISION OF HIGHWAYS—STATE OF COLORADO
PROJECT 170-1(12) Sec. 2
HENRY P. WILLIAMS ESTATE OWNERSHIP MAP
 GARFIELD COUNTY
 T.5S., R.90W.; T.5S., R.91W.; T.6S., R.90W.; & T.6S., R.91W., 6th P.M.
 Scale: 1" = 2000' M/L

FEDERAL ROAD REGION NO.	DISTRICT	PROJ. NO.	SHEET NO.	TOTAL SHEETS
9	COLORADO	170-1(12) Sec. 2	45	

REVISIONS		
NO.	DATE	DESCRIPTION
10-17-69		New Sheet

RIGHT OF WAY
 SILT TO CHACRA



(VIX RANCH)
 886.51 Ac.

(SAM CERISE JR.)
 560.0 Ac.

(SHANKS)
 REM. LT. 278.5
 PARCEL 18.584
 REM. RT. 0.0

(UPPER PLACE)
 68.0 Ac.
 OFF MAP

(UPPER PLACE)
 462.0 Ac.

(DEMPSEY)
 101.0 Ac.

(STARK)
 6.0 Ac.

(SENR)
 52.5 Ac.

(DAIRY)
 REM. LT. 60.914
 PARCEL 31.026
 REM. RT. 19.56

(KIMMINAU)
 40.0 Ac.

(SAM CERISE)
 REM. LT. 69.012
 PARCEL 18.238
 REM. RT. 148.2

(COSTON CERISE)
 23.72 Ac.

(STAYTON)
 REM. LT. 133.236
 PARCEL 10.864
 REM. RT. 27.9

(TIBBETS)
 REM. LT. 389.456
 PARCEL 5.544
 REM. RT. 0.0

MICROFILMED