FEDERAL ROAD REGION NO.	DIVISION	PROJ. NO.	SHEET NO.	TOTAL SHEETS
9	COLORADO	I 70-3(26)224 (Sec. 2)		

COLORADO
DEPARTMENT OF HIGHWAYS

RIGHT OF WAY
Loveland Pass to Empire Junction
Section 2 Thru Georgetown

CONVENTIONAL SIGNS

CENTER LINE (TITLE SHEET / PLAN SHEET)
RIGHT OF WAY LINE (R.O.W. MARKER)
COUNTY LINE
TOWNSHIP OR RANGE LINE
LAND LINES (SECTION LINE / 1/4 SECTION LINE / 1/16 SECTION LINE)
RAILROAD (TITLE SHEET / PLAN SHEET)
BARBED WIRE FENCE
COMBINATION WIRE FENCE
SNOW FENCE
TELEPHONE & TELEGRAPH LINES
POWER LINE
DETOUR
PRESENT ROAD (Plan Sheets)
ACCESS POINTS (Freeways)
C OF A LINE (Control of access)
ACCESS DENIED BY DEED (24'OP, OP=Opening, 18'OP)
PROPERTY OR TRACT LINE
CITY LIMITS
PROTECTED BY FREEWAY LAW (Virgin Location)

PLAN AND PROFILE OF PROPOSED
FEDERAL AID PROJECT NO. I 70-3(26)224 (Sec. 2)
STATE HIGHWAY NO. 91
CLEAR CREEK COUNTY

INDEX OF SHEETS

SHEET NO. 1 TITLE PAGE & SKETCH MAP
2-9 TABULATION OF PROPERTIES
10-16 DETAIL SHEETS

REVISIONS		
1-4-66	Rev. Project No.	D.I.
7-26-66	Add Sheets No. 5-A, 6-A	D.I.

NOTE: This project calculated and checked by field forces.

SCALES OF ORIGINAL DRAWINGS
DETAIL SHEETS 1 IN. = 50 FT.

LENGTH OF PROJECT 1.771 miles (R.O.W.)

RIGHT OF WAY
INFORMATION OBTAINED FROM AVAILABLE COUNTY RECORDS

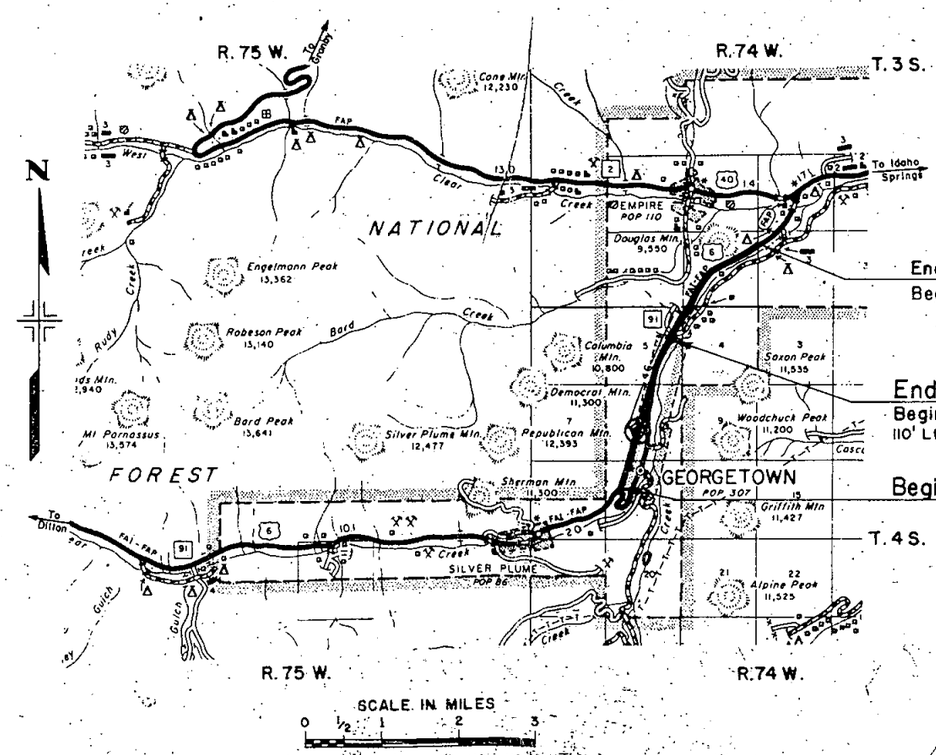

End R.O.W. Sta. 949+19.9 I 70-3(26)233 (Sec. 1) =
Begin R.O.W. Sta. 28+15.4 I 70-3(7)240 (Sec. 1)

End R.O.W. Sta. 837+53.3 I 70-3(26)233 (Sec. 2) =
Begin R.O.W. Sta. 837+53.3 I 70-3(26)233 (Sec. 1)
110' Lt. of Sta. 404+05.0 P.W.A. 6009-C

Begin R.O.W. Sta. 744+04.1 I 70-3(26)233 (Sec. 2)

R.O.W. TABULATION OF PROPERTIES IN CLEAR CREEK COUNTY S.H. No. 91 PROJ. I 70-3 (26)224 Sec. 2

FEDERAL ROAD & DIVISION NO.	DISTRICT	PROJECT NO.	SHEET NO.
10	COLORADO	I 70-3(26)224 Sec. 2	2

RIGHT OF WAY LOVELAND PASS TO EMPIRE JCT. THRU GEORGETOWN

PARCEL NO.	OWNER	ADDRESS	LOCATION	AREA IN ACRES: PARCEL	AREA IN ACRES: TO BE ACQUIRED	AREA IN ACRES: REMAINDER	PURCHASE DATA: LAND	PURCHASE DATA: IMPROV'M'TS	PURCHASE DATA: DAMAGE	PURCHASE DATA: MISC.	PURCHASE DATA: TOTAL	REMARKS	PARCEL NO.
			GEORGETOWN, COLO.										
			T.4 S., R.74 W. 6 P.M. Sec. 8										
1 REV.[2]	LEROY BUCKLEY		TRACT REAR BLK. 61	0.781	0.781							AREA TO BE ACQUIRED 34,020 SQ FT	
												ON PROJ. NO. I 70-3(26)233 SECTION 1	
2 THRU 22													
			SEC. 5										
23Rev.	TOWN OF GEORGETOWN		VACATED 23rd. STREET TRACT NORTH OF BLK. 112	0.275	0.275							11,984 SQ. FT.	23Rev.
23A	DELETED												
24	GLENN W. SHAW (DECEASED)		TRACT NORTH OF BLK. 112	0.447	0.447							19,466 SQ FT.	24
	REBA HOOD SHAW												
24A	GLENN W. SHAW (DECEASED)		VACATED 23RD ST.	0.056	0.056							2,420 SQ FT	24A
	REBA HOOD SHAW												
25	GLENN W. SHAW (DECEASED)		TRACT N.W. OF BLK. 112	0.007	0.007							315 SQ FT	25
	REBA HOOD SHAW												
26	GLENN W. SHAW (DECEASED)		BLOCK 113	0.030	0.030							1,296 SQ FT	26
	REBA HOOD SHAW												
26A	GLENN W. SHAW (DECEASED)		VACATED ARGENTINE ST.	0.087	0.087							3,777 SQ FT	26A
	REBA HOOD SHAW												
27	LAKE SHORE DEVELOPMENT CORP.	1021 MONROE ST. DENVER, COLO.	BLOCK 112	1.243	1.243							54,125 SQ FT	27
27A	LAKE SHORE DEVELOPMENT CORP.	1021 MONROE ST. DENVER, COLO.	VACATED 23RD ST.	0.183	0.183							7,977 SQ FT	27A
27B	LAKE SHORE DEVELOPMENT CORP.	1021 MONROE ST. DENVER, COLO.	VACATED ARGENTINE ST.	0.962	0.962							41,884 SQ FT	27B
28	LAKE SHORE DEVELOPMENT CORP.	1021 MONROE ST. DENVER, COLO.	BLOCK 112	0.024	0.024							1,041 SQ FT	28
29	LAKE SHORE DEVELOPMENT CORP.	1021 MONROE ST. DENVER, COLO.	BLOCK 112	0.008	0.008							351 SQ FT	29
30	LAKE SHORE DEVELOPMENT CORP.	1021 MONROE ST. DENVER, COLO.	BLOCK 113	0.559	0.559							24,367 SQ FT	30
31	LAKE SHORE DEVELOPMENT CORP.	1021 MONROE ST. DENVER, COLO.	BLOCK 103	0.089	0.089							3,860 SQ FT	31
			SECTIONS 5 & 8										
32	LAKE SHORE DEVELOPMENT CORP.	1021 MONROE ST. DENVER, COLO.	BLOCK 102	2.028	2.028							88,356 SQ FT	32
			SEC. 5										
33Rev.	TOWN OF GEORGETOWN		TRACT REAR BLK. 102	1.075	1.075							46,864 SQ. FT.	33Rev.
			SECTIONS 5 & 8										
34Rev.	DAVID MAULDON		TRACT REAR BLK. 102	1.570	1.570							26,946 SQ FT. NOT ON TAX ROLL	34
			SEC. 8										
34A	DELETED												
35	LAKE SHORE DEVELOPMENT CORP.	1021 MONROE ST. DENVER, COLO.	BLOCK 100	1.675	1.675	0.29						73,017 SQ FT	35
35A	LAKE SHORE DEVELOPMENT CORP.	1021 MONROE ST. DENVER, COLO.	VACATED CLARK ST.	1.155	1.155	1,600 SQ FT						50,321 SQ FT	35A

REVISIONS

7-8-65	Rev. 1 Rev. 34 Rev. Deleted 34 A	FCM
7-19-66	Rev. 23 & 33, Deleted 23 A	V.R.
12-15-65	Name change 24-26-A	D.I.
1-4-66	Rev. Project No.	D.I.

R.O.W. TABULATION OF PROPERTIES IN CLEAR CREEK COUNTY S.H. No. 91 PROJ. I 70-3(26)224 Sec. 2

FEDERAL ROAD DIVISION NO.	DISTRICT	PROJECT NO.	SHEET NO.
9	COLORADO	I 70-3(26)224 Sec. 2	3

RIGHT OF WAY LOVELAND PASS TO EMPIRE JCT. THRU GEORGETOWN

PARCEL NO.	OWNER	ADDRESS	LOCATION	AREA IN ACRES: PARCEL	AREA IN ACRES: TO BE ACQUIRED	AREA IN ACRES: REMAINDER	PURCHASE DATA: LAND	PURCHASE DATA: IMPROV'M'TS	PURCHASE DATA: DAMAGE	PURCHASE DATA: MISC.	PURCHASE DATA: TOTAL	REMARKS	NO.
			GEORGETOWN, COLO.										
			T.4S. R.74W 6th P.M.										
36	LAKE SHORE DEVELOPMENT CORP.	1021 MONROE ST. DENVER, COLO.	SEC. 8 BLOCK 101	1.350	1.350							AREA TO BE ACQUIRED 58,800 SQ FT	
37Rev.	TOWN OF GEORGETOWN		TRACT REAR BLK. 88 TRACT REAR BLK. 101 VACATED 21st. ST., 20th. ST., HIGH STREET	3.658	3.658							159,320 SQ. FT.	
37A	DELETED												
37B	DELETED												
38	DELETED												
38A	DELETED												
39	ORION C. SHOCKLEY	1023 JUPITER COLO. SPRINGS, COLO.	BLOCK 88	1.550	1.550							67,500 SQ. FT.	39
39A	ORION C. SHOCKLEY	" " " " "	VACATED STREETS	1.385	1.385							60,325 SQ. FT.	39A
40	LEON F. MONTROY	PAGOSA SPRINGS, COLO.	BLOCK 89	0.312	0.312	3.8						13,604 SQ FT REMAINDER FOR PARCELS 40, 40A, 42, 42A AND 43	40
40A	LEON F. MONTROY	PAGOSA SPRINGS, COLO.	VACATED CLARK ST.	0.220	0.220							9,601 SQ FT	40A
41Rev.	W. R. MOORE		BLOCK 89 & VACATED CLARK ST.	0.066	0.066							2875 SQ. FT	41Rev.
41A	DELETED												
42	LEON F. MONTROY	PAGOSA SPRINGS, COLO.	BLOCK 89	0.061	0.061							2,648 SQ FT	42
42A	LEON F. MONTROY	PAGOSA SPRINGS, COLO.	VACATED CLARK ST.	0.282	0.282							12,264 SQ FT	42A
43	LEON F. MONTROY	PAGOSA SPRINGS, COLO.	BLOCK 85	0.054	0.054							2,358 SQ FT	43
44	ORION C. SHOCKLEY	1023 JUPITER COLO. SPRINGS COLO.	BLOCK 86	0.861	0.861							37,500 SQ. FT.	44
45	ORION C. SHOCKLEY	" " " " "	TRACT N.W. OF BLOCK 87	0.275	0.275							11,962 SQ. FT.	45
45A	ORION C. SHOCKLEY	" " " " "	VACATED HIGH ST.	0.192	0.192							8375 SQ FT	45A
46	ORION C. SHOCKLEY	1023 JUPITER, COLO SPRINGS COLO.	BLOCK 87	0.399	0.399							17,389 SQ. FT.	46
47	ORION C. SHOCKLEY	" " " " "	BLOCK 74	1.350	1.350							58,800 SQ FT.	47
48Rev.	TOWN OF GEORGETOWN		VACATED 18th. STREET BLOCK 75	0.446	0.446							19,451 SQ. FT.	48Rev.
48A	DELETED												
49Rev.	J. L. BAILEY		BLOCK 75 & VACATED 17th ST.	2.154	2.154							93,815 SQ. FT.	49Rev.

REVISIONS		
7-8-65	Rev. 39, 41, 47, 49 Deleted 38A	
	41A, 44, 45, 45A & 46	F.C.M.
7-19-65	Rev. 37, 48, Deleted 37A, 37B,	
	38, 38A and 48A	V.R.
9-27-65	Added 39, 39A, 44, 45, 45A	
	46 & 47	F.C.M.
1-4-66	Rev. Project No.	D.I.

R.O.W. TABULATION OF PROPERTIES IN CLEAR CREEK COUNTY S.H. No. 91 PROJ. I 70-3(26)224 Sec. 2

FEDERAL ROAD DIVISION NO.	DISTRICT	PROJECT NO.	SHEET NO.
9	COLORADO	I70-3(26) 224	

RIGHT OF WAY SECTION #2 LOVELAND PASS TO EMPIRE JCT. THRU GEORGETOWN

PARCEL NO.	OWNER	ADDRESS	LOCATION	AREA IN ACRES: PARCEL	AREA IN ACRES: TO BE ACQUIRED	AREA IN ACRES: REMAINDER	PURCHASE DATA: LAND	PURCHASE DATA: IMPROV'M'TS	PURCHASE DATA: DAMAGE	PURCHASE DATA: MISC.	PURCHASE DATA: TOTAL	REMARKS	NO.
			GEORGETOWN, COLO. T.4 S., R.74 W. 6 P.M. SEC. 8										
49A	DELETED												
50 Rev.	JOSEPH MOFFATT		TRACT REAR BLK. 74	0.377	0.377							16,400 Sq. Ft. Not On Tax Roll	
51 Rev.	VICTORIA E. STEWART		TRACT REAR BLK. 74	0.274	0.274							11,935 Sq. Ft. Not On Tax Roll	
52 Rev.	JAMES FISHER		TRACT REAR BLK. 74	0.539	0.539							23,475 Sq. Ft. Not On Tax Roll	
53	JAMES G. ROGERS	GEORGETOWN, COLO.	BLK. 62 & BLK. 73	1.682	1.682							73,288 SQ FT	53
54	JAMES G. ROGERS OR JAMES FISHER	GEORGETOWN, COLO.	TRACT REAR BLK. 73	0.109	0.109							4,768 SQ FT JAMES FISHER NOT ON TAX ROLL	54
55	WM JAMES STARK		BLOCK 72	0.517	0.517							22,500 SQ FT	55
55A	WM. JAMES STARK		VACATED 17TH ST.	0.088	0.088	3,800 SQ FT						3,815 SQ FT	55A
56	W. J. MENZIES		BLOCK 63	0.832	0.832							36,222 SQ FT	56
57	E. P. MOE	669 SERGANT ST. GRANTS, NEW MEXICO	BLOCK 63	0.279	0.279							12,150 SQ FT	57
58	PATRICK MURRAY & GOLDENE MURRAY		BLOCK 62	0.096	0.096							4,200 SQ FT	58
59	E. P. MOE		BLOCK 62	0.675	0.675							29,392 Sq. Ft.	59
TE 59	E. P. MOE		BLOCK 62	0.230	0.230								
60 REV. 2	WM. JAMES STARK		BLOCK 63	0.065	0.065							2,850 SQ FT	60REV.2
60-A	CORB S. BEDELL		BLOCK 63	0.086	0.086							3,750 SQ FT.	60-A
61	ORA H. GEORGE & JOHN F. SHAFROTH J.T.		BLOCK 63	0.344	0.344							15,000 SQ FT	61
62 REV	WM. JAMES STARK		BLOCK 64	0.172	0.172	1.4						7,500 SQ FT	62 REV
63	FORREST BALL	R.R. #2 BOX 301 WHEATRIDGE, COLO.	BLOCK 59	0.172	0.172							7,500 SQ FT	63
64	E. P. MOE		BLOCK 60	2.204	2.204							95,997 Sq. Ft.	64
64A	E. P MOE		VACATED HIGH ST	0.735	0.735							31,999 SQ. FT.	64A
65	E.P. MOE	669 SERGANT ST. GRANTS, NEW MEXICO	BLOCK 61	1.234	1.234							53,788 SQ. FT.	65
66	ERSKINE M. MC CLELLAN		WEST OF BLK. 73	0.846	0.846	1.6						36,837 SQ FT NOT ON TAX ROLL	66

REVISIONS		
6/65	Rev. Parcel Nº 60	
	Add Parcel Nº 60-A	
	Name change Parcels Nº 55, 55-A, 60 Rev. 2, 61 & 62 Rev.	D-1
7-8-65	Rev. 50, 51, 52, 59, 64 Deleted	—
—	49A, 64A & 65	FCM
7-15-65	Add Parcel Nº TE 59	D-2
12-15-65	Rev. Par. 64 Rev. back to Par. 64	—
—	Add 64-A & 65, Rev. 69 Rev.	—
—	Back to 59	D-3
1-4-66	Rev. Project No.	D.1.

R. O. W. TABULATION OF PROPERTIES IN CLEAR CREEK COUNTY S.H. No. 91 PROJ. I 70-3(26)224 Sec. 2

FEDERAL ROAD DIVISION NO.	STATE DISTRICT NO.	PROJECT NO.	SHEET NO.
8	COLORADO	I70-3(26)224	5

RIGHT OF WAY SECTION 2 LOVELAND PASS TO EMPIRE JCT. THRU GEORGETOWN

PARCEL NO.	OWNER	ADDRESS	LOCATION	AREA IN ACRES: PARCEL	AREA IN ACRES: TO BE ACQUIRED	AREA IN ACRES: REMAINDER	PURCHASE DATA: LAND	PURCHASE DATA: IMPROV'M'TS	PURCHASE DATA: DAMAGE	PURCHASE DATA: MISC.	PURCHASE DATA: TOTAL	REMARKS	NO.
			GEORGETOWN, COLO.										
			T4S,R.74W.6thPM Sec.8										
67	LEO ROCKWELL	GEORGETOWN, COLO.	TRACT REAR BLK. 143	0.114	0.114							AREA TO BE ACQUIRED 4,981 ST FT	
68	LAOLA C. WISEMAN		TRACK REAR BLK. 143	0.229	0.229							9,961 SQ FT	
69	FRED B. WISEMAN LAOLA C. WISEMAN JOINT TENANTS		TRACK REAR BLK. 143	0.229	0.229							9,961 SQ FT	69
70	CARL EMIL NELSON		TRACT REAR BLK. 143	0.114	0.114							4,981 SQ FT	70
71	TOWN OF GEORGETOWN		TRACT REAR BLK. 143	0.374	0.374							16,272 SQ FT	71
72	RICHARD JOHNSON		TRACK REAR BLK. 143	0.105	0.105							4,582 SQ FT	72
73	TOWN OF GEORGETOWN		TRACT REAR BLK. 143	0.009	0.009							398 SQ FT	73
74	LAWRENCE M. MC HUGH, THOMAS LEO MC HUGH ELEANOR ANN MC HUGH JOINT TENANTS		BLOCK 143	0.007	0.007	0.29						324 SQ FT	74
74-A	LAWRENCE M. MC HUGH, THOMAS LEO MC HUGH ELEANOR ANN MC HUGH JOINT TENANTS			0.006	0.006	0.04						264 SQ FT	74-A
75 Rev. 2	LESTER EVANS PAIGE F. EVANS JOINT TENANTS		BLOCK 143	0.577	0.577							25,141 SQ FT	75 Rev. 2
76	S. S. HARRIS		TRACT REAR BLK. 144	1.346	1.346							58,634 SQ FT NOT ON TAX ROLL	76
77	ELLEN C. LYTLE		BLOCK 144	0.049	0.049	0.12						2,151 SQ FT	77
78 Rev.	CLIFTON W. LIVINGSTON HELEN J. LIVINGSTON JOINT TENANTS		BLOCK 144	0.274	0.274							11,935 SQ.FT.	78 Rev.
79	ERNEST W. KUGLER VIRGINIA J. KUGLER JOINT TENANTS		BLOCK 144	0.106	0.106	0.15						4,626 SQ FT	79
80	GEORGE S. DALGETTY ELIZABETH B. DALGETTY JOINT TENANTS		BLOCK 144	0.099	0.099	0.11						4,311 SQ FT	80
81	ISAAC MC LYMAN		BLOCK 144	0.081	0.081							3,549 SQ FT NOT ON TAX ROLL	81
82	CONE J. THOMPSON		BLK. 144 & BLK. 145	0.248	0.248	0.28						10,812 SQ FT	82
83	JAMES D'ARCY		BLOCK 145	0.100	0.100	3,100 SQ FT						4,371 SQ FT	83
84	UNITED STATES GOVERNMENT		S.W. 1/4 SEC. 8 T. 4 S., R. 74 W. SECTIONS 8 & 17	1.096	1.096							47,743 SQ FT	84
85	FRANK J. WALTER NANCY S. WALTER JOINT TENANTS		BLOCK 145	0.424	0.424	3700 SQ. FT.						18,479 SQ. FT. Note: Remainder is now Parcel Nº 85-B	85
85-A	FRANK J. WALTER NANCY S. WALTER JOINT TENANTS		TRACT REAR BLOCK 145	1.774	1.774							NOTE: Parcel Nº 85-A Overlaps Parcel Nºs 87 & 88	85-A
85-B	FRANK J. WALTER NANCY S. WALTER JOINT TENANTS		Block 145	3700 SQ. FT.	3700 SQ. FT.							3700 SQ. FT.	85-B

REVISIONS

6/65	Name change Parcel Nº 83	Dist. 1
1-4-66	Rev. Project No.	Dist. 1
4-7-66	Add Parcel Nº 85-A	Dist. 1
7-22-66	Rev. Par. Nºs 75 & 78 Added 85-B	Dist. 1
9-28-66	Rev. Par. 75 Rev.	Dist. 1
	Add Par. 74-A	Dist. 1

R.O.W. TABULATION OF PROPERTIES IN CLEAR CREEK COUNTY S.H. No. 91 PROJ. I70-3(26)224 Sec. 2

FEDERAL ROAD DIVISION NO.	DISTRICT	PROJECT NO.	SHEET NO.
8	COLORADO	I-70-3(26)224 Section 2	5-A

RIGHT OF WAY Loveland Pass to Empire Junction Through Georgetown

PARCEL NO.	OWNER	ADDRESS	LOCATION	AREA IN ACRES: PARCEL	AREA IN ACRES: TO BE ACQUIRED	AREA IN ACRES: REMAINDER	PURCHASE DATA: LAND	PURCHASE DATA: IMPROV'M'TS	PURCHASE DATA: DAMAGE	PURCHASE DATA: MISC.	PURCHASE DATA: TOTAL	REMARKS
			Georgetown									
			T.4 S., R.74 W.									
77-A	Ellen C. Lytle		Lots 1 & 16, Block 144	0.123	0.123							
79-A	Ernest W. Kugler & Virginia J. Kugler		Lots 12-14, Block 144	0.151	0.151							
80-A	George S. Dalgetty & Elizabeth B. Dalgetty		Lots 11 & 12 Block 144	0.110	0.110							
82-A	Virginia J. Kugler		Block 144 - Block 145	0.284	0.284							
83-A	William F. Brandon Jr. & Connie Brandon		Lot 23, Block 145	3100 SQ.FT.	3100 SQ.FT.							
86-A	Robert C. Thompson & Joanne Thompson		Lots 21 & 22, Block 145	0.132	0.132							
89-A	Clear Creek County		Lots 15-18, Block 145	0.304	0.304							
89-B	Clear Creek County		Lot 20, Block 145	3735 SQ.FT.	3735 SQ.FT.							

REVISIONS		NO.
7-22-66	Added Sheet No 5-A & Par. No.	—
—	77A, 79A, 80A, 82A, 83A;	—
—	86A, 89A, & 89B	0-1

R.O.W. TABULATION OF PROPERTIES IN CLEAR CREEK COUNTY S.H. No. 91 PROJ. I 70-3(26)224 Sec. 2

FEDERAL ROAD DIVISION NO.	DISTRICT	PROJECT NO.	SHEET NO.
10	COLORADO	I 70-3(26)224	6

RIGHT OF WAY LOVELAND PASS TO EMPIRE JCT. SECTION 2 THRU GEORGETOWN

PARCEL NO.	OWNER	ADDRESS	LOCATION	AREA IN ACRES: PARCEL	AREA IN ACRES: TO BE ACQUIRED	AREA IN ACRES: REMAINDER	PURCHASE DATA: LAND	PURCHASE DATA: IMPROV'M'TS	PURCHASE DATA: DAMAGE	PURCHASE DATA: MISC.	PURCHASE DATA: TOTAL	REMARKS	NO.
			GEORGETOWN, COLO.										
			T.4S., R.74 W. 6thPM. Sec.8										
86	ROBERT C. THOMPSON JOANNE THOMPSON JOINT TENANTS		BLOCK 145	0.039	0.039	0.13						AREA TO BE ACQUIRED 1,718 SQ FT	
			SEC. 17										
87	JACK PINE MINING CO.		TURNER LODE SURVEY NO. 599	0.253	0.253	3.3						11,033 SQ FT	
			SECTIONS 8 & 17										
88	TOWN OF GEORGETOWN OR CLEAR CREEK COUNTY		TRACT REAR BLKS. 145, 146, 147 & 148	6.361	6.361							277,116 SQ FT	88
			SEC. 17										
89	JONATHAN BOWMAN		BLOCK 145	0.031	0.031	0.30						1,357 SQ FT NOT ON TAX ROLL	89
90	ORION C. SHOCKLEY		BLOCK 145	0.419	0.419							18,269 SQ FT	90
91	THE SCHUSS BAUMER SKI CLUB, INC.		BLOCK 145	0.168	0.168							7,308 SQ FT	91
91A	THE SCHUSS BAUMER SKI CLUB, INC. OR TOWN OF GEORGETOWN OR CLEAR CREEK COUNTY		TRACT BETWEEN BLKS. 145 & 146	0.069	0.069							3,000 SQ FT	91A
91B	THE SCHUSS BAUMER SKI CLUB, INC.		BLOCK 146	0.293	0.293							12,791 SQ FT	91B
92	UNITED STATES GOVERNMENT		N.W. 1/4 SEC. 17 T. 4 S., R. 74 W.	7.414	7.006							305,112 SQ FT	92
93	TOWN OF GEORGETOWN OR CLEAR CREEK COUNTY		TRACT REAR BLKS. 27, 29 & 30	4.714	4.714	2.5						205,361 SQ FT	93
94	GEORGE E. KETTLE 1/2 FREDRICK SWANSON 1/2		TRACT REAR BLK. 27	16 SQ FT	16 SQ FT							16 SQ FT NOT ON TAX ROLL	94
94A	GEORGE E. KETTLE 1/2 FREDRICK SWANSON 1/2 OR JAMES LYNCH		TRACT REAR BLK. 27	0.012	0.012							529 SQ FT NOT ON TAX ROLL	94A
95	HARDEN G. CARSON		TRACT REAR BLK. 27	0.062	0.062	2,500 SQ FT						2,692 SQ FT NOT ON TAX ROLL	95
95A	HARDEN G. CARSON OR TOWN OF GEORGETOWN OR CLEAR CREEK COUNTY		TRACT REAR BLK. 27	0.174	0.174	2,100 SQ FT						7,563 SQ FT NOT ON TAX ROLL	95A
96 REV	JAMES R. COBB BIRDYCE A. COBB JOINT TENANTS		TRACT REAR BLK. 27	0.098	0.098	3,400 SQ FT						4,278 SQ FT	96
96A	JAMES R. COBB & BIRDYCE JOINT TENANTS		Lot 1 Block 27	5,601 Sq Ft.	5,599 Sq.Ft.								
97 REV	RANSFORD PULLIAM FANNIE M. PULLIAM JOINT TENANTS		BLOCK 30	0.507	0.507	140 SQ FT						22,075 SQ FT	97
97A	CHARLES H. PULLIAM		BLOCK 27	4,343 Sq.Ft.	4,343 Sq.Ft.								

REVISIONS		
6/65	Name change Parcel #94A;	D-1
1-4-66	Rev. Project No.	D-1
6-12-67	Added Parcels 96A & 97A	FCM

R. O. W. TABULATION OF PROPERTIES IN CLEAR CREEK COUNTY S.H. No. 91 PROJ. I70-3(26)224 Sec. 2

FEDERAL ROAD DIVISION NO.	DISTRICT	PROJECT NO.	SHEET NO.
9	COLORADO	I-70-3(26)224 Section 2	6-A

RIGHT OF WAY: Loveland Pass to Empire Junction Through Georgetown

PARCEL NO.	OWNER	ADDRESS	LOCATION	AREA IN ACRES: PARCEL	AREA IN ACRES: TO BE ACQUIRED	AREA IN ACRES: REMAINDER	PURCHASE DATA: LAND	PURCHASE DATA: IMPROV'M'TS	PURCHASE DATA: DAMAGE	PURCHASE DATA: MISC.	PURCHASE DATA: TOTAL	REMARKS	NO.
			Georgetown T.4S., R.74W.										
93-A	William H. Fair & Imogene T. Fair		Lot 14, Block 27	263 SQ.FT.	263 SQ.FT.	0.136 Rt.							
93-B	Clear Creek County		Lots 15–17, Block 27	0.069	0.069	0.160 Rt.							
93-C	Clear Creek County		Tract Rear of Block 27	0.149	0.149								
93-D	Walter A. Brooks & J.L. Gulley Jr.		Lots 17–20 Block 27	0.071	0.071	0.216 Rt.							
93-E	Francis Smith & Juanita J. Smith		Lot 6, Block 25	0.060	0.060	27 SQ.FT. Rt.							
93-F	Francis Smith & Juanita J. Smith		Lot 5, Block 25	0.048	0.048	0.182 Rt.							
93-G	June E. MacLellan		Lot 8, Block 25	0.053	0.053	11 SQ.FT. Rt.							
93-H	Paul F. & June E. MacLellan		Lots 1 & 2, Block 25	0.055	0.055	0.328 Rt.							
93-J	Joseph G. Bartos & John A. Bartos		Lot 5 Block 148	538 SQ.FT.	538 SQ.FT.	0.167 Rt.							
93-K	Clear Creek County		Lot 7, Block 25	19 SQ.FT.	19 SQ.FT.								

REVISIONS		
7-22-66	Added Sheet No. 6-A & B Par. No's.	—
—	93A, B, C, D, E, F, G, H, J, & K	Det. 1
10-26-66	Name change, Par. 93H	D. 1

R.O.W. TABULATION OF PROPERTIES IN CLEAR CREEK COUNTY S.H. No. 91 PROJ. I 70-3(26)224 Sec.2

FEDERAL ROAD DIVISION NO.	DISTRICT	PROJECT NO.	SHEET NO.
8	COLORADO	I 70-3(26)224	7

RIGHT OF WAY SECTION 2 LOVELAND PASS TO EMPIRE JCT. THRU GEORGETOWN

PARCEL NO.	OWNER	ADDRESS	LOCATION	AREA IN ACRES: PARCEL	AREA IN ACRES: TO BE ACQUIRED	AREA IN ACRES: REMAINDER	PURCHASE DATA: LAND	PURCHASE DATA: IMPROV'M'TS	PURCHASE DATA: DAMAGE	PURCHASE DATA: MISC.	PURCHASE DATA: TOTAL	REMARKS	NO.
			GEORGETOWN, COLO.										
			T.4 S. R.74 W. 6th P.M. Sec. 17										
98 REV	CHARLES H. PULLIAM VIOLETTE L. PULLIAM JOINT TENANTS		BLOCK 30	0.078	0.078							AREA TO BE ACQUIRED 3,411 SQ FT	
98-A	CHARLES H. PULLIAM VIOLETTE L. PULLIAM JOINT TENANTS		BLOCK 30	0.11	0.11								
99 REV	CONRAD HANSON		TRACT REAR BLK. 30	0.134	0.134							5,841 SQ FT NOT ON TAX ROLL 99	
100	OREN C. WRIGHT		TRACT REAR BLK. 30	0.078	0.078							3,377 SQ FT NOT ON TAX ROLL	100
101 REV	CYNTHIA J. WILLETT		TRACT REAR BLK. 29	2.083	2.083							90,738 SQ FT	101
102 REV	TOWN OF GEORGETOWN		TRACT REAR BLK. 29	0.103	0.103	0.36						4,484 SQ FT	102
103	COLORADO DEPARTMENT OF HIGHWAYS		TRACT REAR BLK. 29	1.006	1.006							PURCHASED ON PROJECT CR 51-0091-11	103
103A	COLORADO DEPARTMENT OF HIGHWAYS		TRACT REAR BLK. 29	0.736	0.736							PURCHASED ON PROJECT CR 51-0091-11	103A
104 REV	BOARD COUNTY COMMISSIONERS		TRACT REAR BLK. 29	0.355	0.259	0.45						11,254 SQ FT	104
104A	DELETED												
105 REV	SALVATION ARMY		TRACT REAR BLK. 29	0.115	0.100	0.21						4,348 SQ FT	105
106	MRS. ELIAS ANDERSON OR JAMES R. & BIRDYCE A. COBB J.T.		BLOCK 27	0.010	0.010	SEE NOTE						424 SQ FT	106
A1 & A2												ON PROJECT I 70-3(26)233 (SECTION 1)	A1 & A2
A3	PHILIP MAIN ALIX C. MAIN JOINT TENANTS		BLOCK 143									ACCESS ONLY	A3
		NOTE: REMAINDER FOR MRS. ELIAS ANDERSON IS 3,300 SQ FT AND THE REMAINDER FOR JAMES R. AND BIRDYCE A. COBB IS 2,176 SQ FT											
PE-102A	TOWN OF GEORGETOWN		TRACT REAR BLOCK 29	1008 SQ. FT.	1008 SQ. FT.								
PE-102B	TOWN OF GEORGETOWN		TRACT REAR BLOCK 29	1186 SQ. FT.	1186 SQ. FT.								
PE-102C	CLEAR CREEK COUNTY		E.H.N. PATTERSON TRACT	0.143	0.143								

REVISIONS		
6/65	Add Parcel No. 98-A	D-1
1-4-66	Rev. Project No.	D.I.
9-28-66	Name change Par. A-3	D-1
5-10-67	Add. ER102A, ER102B, ER102C	V.R.

R.O.W. TABULATION OF PROPERTIES IN CLEAR CREEK COUNTY S.H. No. 91 PROJ I 70-3(26)224 Sec 2

FEDERAL ROAD REGION NO.	DISTRICT	PROJECT NO.	SHEET NO.
8	COLORADO	I 70-3(26) 224	8

RIGHT OF WAY (LOVELAND PASS TO EMPIRE JCT. THRU GEORGETOWN) SECTION #2

PARCEL NO.	OWNER	ADDRESS	LOCATION	AREA IN ACRES: PARCEL	AREA IN ACRES: TO BE ACQUIRED	AREA IN ACRES: REMAINDER	PURCHASE DATA: LAND	PURCHASE DATA: IMPROV'M'TS	PURCHASE DATA: DAMAGE	PURCHASE DATA: MISC.	PURCHASE DATA: TOTAL	REMARKS	NO.
			GEORGETOWN, COLO.										
			T4S R74W 6th PM, SEC. 8										
F - 1	DELETED												
			SEC 5										
F - 24	GLENN W. SHAW (DECEASED)		TRACT NORTH OF BLK. 113	1.352	1.352							58,903 SQ FT	
	REBA HOOD SHAW												
F - 26	GLENN W. SHAW (DECEASED)		BLOCK 113	0.831	0.831							36,204 SQ FT	F-26
	REBA HOOD SHAW												
F - 26A	GLENN W. SHAW (DECEASED)		VACATED ARGENTINE ST.	0.057	0.057							2,473 SQ FT	F-26A
	REBA HOOD SHAW.												
F - 26B	THOMAS S. OLD		TRACT REAR BLK. 113	0.161	0.161							7,000 SQ FT NOT ON TAX ROLL	F-26B
F - 27	LAKE SHORE DEVELOPMENT CORP.	1021 MONROE ST. DENVER, COLO.	VACATED ARGENTINE ST.	0.007	0.007							306 SQ FT	F-27
F - 27A	LAKE SHORE DEVELOPMENT CORP.	1021 MONROE ST. DENVER, COLO.	VACATED 22ND ST.	0.035	0.035							1,521 SQ FT	F-27A
F - 30	LAKE SHORE DEVELOPMENT CORP.	1021 MONROE ST. DENVER, COLO.	BLOCK 113	0.646	0.646							28,133 SQ FT	F-30
F - 30A	PERCIVAL STOCKMAN		TRACT REAR BLK. 113	0.930	0.930							40,627 SQ FT NOT ON TAX ROLL	F-30A
F - 32	LAKE SHORE DEVELOPMENT CORP.	1021 MONROE ST. DENVER, COLO.	BLOCK 102	0.025	0.025							1,097 SQ FT	F-32
F - 33	DELETED												
F - 34	DELETED												
F-34-A	DELETED												
F - 37	DELETED												
F - 37A	DELETED												
F - 38	DELETED												
F - 45	ORION C. SHOCKLEY	1023 JUPITER, COLO. SPRINGS, COLO.	TRACT N.W. OF BLOCK 87	1.405	1.405	0.15						61,201. SQ. FT.	F-45
F - 46	ORION C. SHOCKLEY	1023 JUPITER, COLO. SPRINGS, COLO.	BLOCK 87	0.083	0.083							3,611 SQ. FT.	F-46
F - 47	ORION C. SHOCKLEY	" " " " "	TRACT REAR BLOCK 74	0.489	0.489	0.34						21,314 SQ. FT.	F-47
F - 47A	TOWN OF GEORGETOWN		TRACT REAR BLK. 87	0.200	0.200	0.30						8,699 SQ FT	F-47A
F - 50	DELETED												F-50
F - 50A	ALBERT SELAK		TRACT REAR BLK. 74	0.228	0.228	0.61						9,930 SQ FT NOT ON TAX ROLL	F-50A
F - 51	DELETED												F-51

REVISIONS		
7-8-65	Deleted F1, F34, F34-A, F-85	
	F 46, F47, F50, & F 51	FEM
7-10-65	Deleted F 33, F37, F37A, F38	V.R.
8-27-65	Added F-45, F46 & F-47	FCM
12-15-65	Name change F-24 - F-26A	D.I.
3-4-66	Rev. Project No.	D.I.

R.O.W. TABULATION OF PROPERTIES IN CLEAR CREEK COUNTY S.H. No. 91 PROJ. I 70-3(26)224 Sec. 2

FEDERAL ROAD DIVISION NO.	STATE	DISTRICT	PROJECT NO.	SHEET NO.
8	COLORADO	1	I70-3(26)224	9

RIGHT OF WAY SECTION 2 LOVELAND PASS TO EMPIRE JCT. THRU GEORGETOWN

PARCEL NO.	OWNER	ADDRESS	LOCATION	AREA IN ACRES: PARCEL	AREA IN ACRES: TO BE ACQUIRED	AREA IN ACRES: REMAINDER	PURCHASE DATA: LAND	PURCHASE DATA: IMPROV'M'TS	PURCHASE DATA: DAMAGE	PURCHASE DATA: MISC.	PURCHASE DATA: TOTAL	REMARKS	NO.
			GEORGETOWN, COLO.										
			T.4S. R.74 W., 6th P.M. SEC. 8										
F - 52	DELETED												
F - 53	JAMES G. ROGERS	GEORGETOWN, COLO.	TRACT REAR BLK. 73	0.038	0.038							1,644 SQ FT	
F - 53A	JAMES G. ROGERS	GEORGETOWN, COLO.	TRACT REAR BLK. 62	0.327	0.327	3.1						14,256 SQ FT	F-53A
F - 54	JAMES G. ROGERS OR JAMES FISHER	GEORGETOWN, COLO.	TRACT REAR BLK. 73	0.058	0.058	0.21						2,508 SQ FT JAMES FISHER NOT ON TAX ROLL	F-54
F - 59	E.P. MOE		TRACT REAR BLK. 62	0.230	0.230	1.00						10,003 SQ. FT.	F-59
X- 45	Prospector Valley Corp.		Survey 538	0.025	0.025							1075 SQ FT. to be acquired This parcel is in conflict with parcel F-45	X-45
Y-45	Prospector Valley Corp.		Survey 12526	0.071	0.071							3097 SQ FT. to be acquired This parcel is in conflict with parcel F-45	Y-45

REVISIONS		
7-8-65	Deleted F-52 & F 59	FCM
12-15-65	Add Par. F-59	D.I.
1-4-66	Rev. Project No.	D.I.
1-31-66	Add Par. X-45 & Y-45	D-I

DETAIL SHEET
STA. 744+ TO STA. 750+

FEDERAL ROAD REGION NO.	DISTRICT	PROJ. NO.	SHEET NO.	TOTAL SHEETS
9	COLORADO	I 70-3(26)224 (Sec. 2)	10	

RIGHT OF WAY
Loveland Pass to Empire Junction
Section 2 Thru. Georgetown
Scale: 1"=50'

PARCEL	OWNER
93	Clear Creek County or Georgetown
97 Rev.	Ransford & Fannie M. Pulliam J.T.
99 Rev.	Conrad Hanson
100	Oren C. Wright
101 Rev.	Cynthia J. Willett
102 Rev. PE-102A PE-102B	Georgetown
103-103A	Colorado Department of Highways
Rev. Deleted 104-104A	Board of County Commissioners
105 Rev.	Salvation Army
PE-102C	Clear Creek County

REVISIONS		
10-8-65	Added Note on Par. 103A	FCM
10-14-65	Parcel Number	VR
1-4-66	Conv.	FCM
5-10-67	Add PE102A, PE102B, PE102C	V.R.

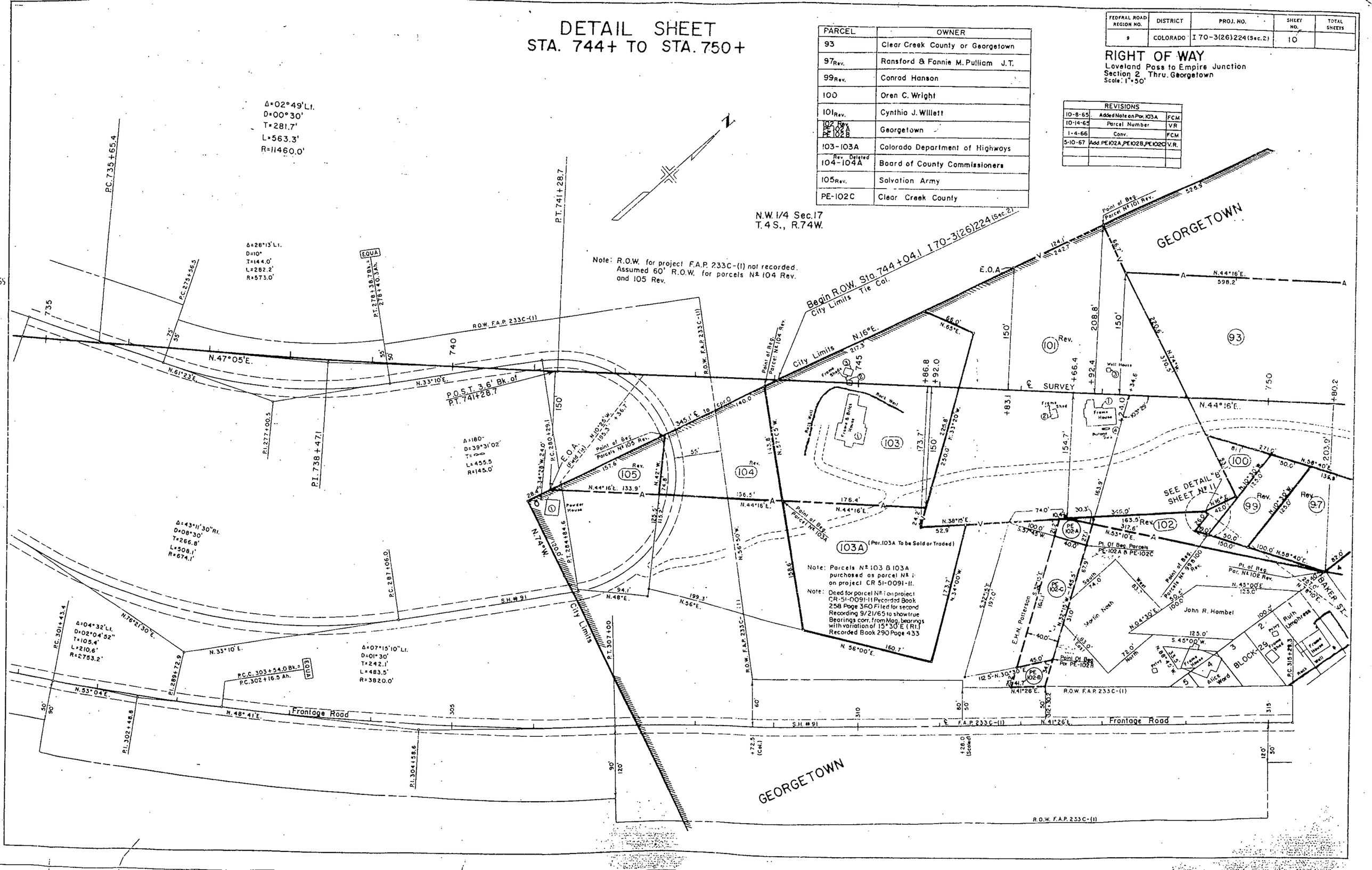
N.W. 1/4 Sec. 17
T. 4 S., R. 74 W.
Note: R.O.W. for project F.A.P. 233C-(1) not recorded. Assumed 60' R.O.W. for parcels № 104 Rev. and 105 Rev.
Begin R.O.W. Sta. 744+04.1 I 70-3(26)224 (Sec. 2)
City Limits Tie Col.
Δ=02°49' Lt.
D=00°30'
T=281.7'
L=563.3'
R=11460.0'
P.C. 735+65.4
P.T. 741+28.7
P.O.S.T. 3.6' Bk. of P.T. 741+28.7
N.47°05'E.
N.61°23'E.
N.33°10'E.
R.O.W. F.A.P. 233C-(1)
Δ=28°13' Lt.
D=10°
T=144.0'
L=282.2'
R=573.0'
P.C. 275+56.5
P.T. 278+38.7 Bk. = 278+40.3 Ah.
EQUA
Δ=180°
D=39°31'02"
T=∞
L=455.5
R=145.0'
P.I. 277+00.5
P.I. 738+47.1
Δ=43°11'30" Rt.
D=08°30'
T=266.8'
L=508.1'
R=674.1'
P.C. 287+06.0
Δ=04°32' Lt.
D=02°04'52"
T=105.4'
L=210.6'
R=2753.2'
P.C. 301+43.4
P.I. 289+72.9
P.C.C. 303+54.0 Bk. = P.C. 302+16.5 Ah.
Δ=07°15'10" Lt.
D=01°30'
T=242.1'
L=483.5'
R=3820.0'
P.I. 302+46.8
P.I. 304+58.6
N.76°21'30"E.
N.53°04'E.
N.48°41'E.
Frontage Road
S.H. #91
City Limits
P.T. 307+00
GEORGETOWN
103A (Par. 103A To be Sold or Traded)
Note: Parcels № 103 & 103A purchased as parcel № 1 on project CR 51-0091-11.
Note: Deed for parcel № 1 on project CR-51-0091-11 Recorded Book 258 Page 360 Filed for second Recording 9/21/65 to show true Bearings corr. from Mag. bearings with variation of 15°30' E (Rt.) Recorded Book 290 Page 433
N. 56°00'E.
150.7'
Point of Beg. Parcels № 105 Rev.
Point of Beg. Parcel № 104 Rev.
Point of Beg. Parcel № 103A
Point of Beg. Parcel № 101 Rev.
Point of Beg. Parcels PE-102A & PE-102C
Point of Beg. Parcels № 99 & 100 Rev.
Point of Beg. Par. № 102 Rev.
Point Of Beg. Par. PE-102B
SEE DETAIL "B" SHEET № 11
GEORGETOWN
BAKER ST.
BLOCK-29
John R. Hombel
Martin Nash
Ruth Umphress
Alice Ward
Frame House
Frame Shed
Well House
Rock Well
Powder House
R.O.W. F.A.P. 233C-(1)
℄ SURVEY
N.44°16'E.
N.74°W.
N.16°E.
N.63°E.
N.33°20'W.
N.57°C.S.W.
N.10°25'W.
N.42°W.
N.56°50'W.
N.34°00'W.
N.38°15'E.
N.53°10'E.
N.04°30'E.
N.45°00'E.
S.45°00'W.
N.41°26'E.
N.30°30'E.
N.58°40'E.
N.10°30'W.
N.10°30'E.
N.10°10'E.
N.32°15'W.
S.32°15'E.
S.37°43'W.
E.M.N. Patterson
South 74.0'
West 81.1'
North 72.0'
E.O.A.
Point of Beg. Par. PE-102B
Point of Beg. Par. PE-102A
Point of Beg. Par. PE-102C
Point of Beg. Par. № 102 Rev.
Point of Beg. Par. № 103A
Point of Beg. Par. № 105 Rev.
Point of Beg. Par. № 104 Rev.
Point of Beg. Par. № 101 Rev.
Point of Beg. Par. PE-102A
Point of Beg. Par. PE-102B

FEDERAL ROAD REGION NO.	DISTRICT	PROJ. NO.	SHEET NO.	TOTAL SHEETS
9	COLORADO	I 70-3(26)224(Sec.2)	11	

DETAIL SHEET
STA. 748+ TO STA. 764+

RIGHT OF WAY
Loveland Pass to Empire Junction
Section 2 Thru Georgetown
Scale: 1"=50'

REVISIONS		
1-25-65	Added 98A	FCM
6/23/65	Name change Par. 94 A	D-1
1-4-66	Rev. Project No.	D.I.
7-15-66	Add Parc. No. 93A, 93B, 93C, 93D, 93E, 93F, 93G, 93H, 93J, & 93K.	D.I
8-5-66	Corrected dist. Parcel 93G	D.I
10-26-66	Name change Par. 93H	D.I
6-12-67	Added 96A & 97A	FCM

Coralie Anderson

News Poppin
alp Oilgeweit

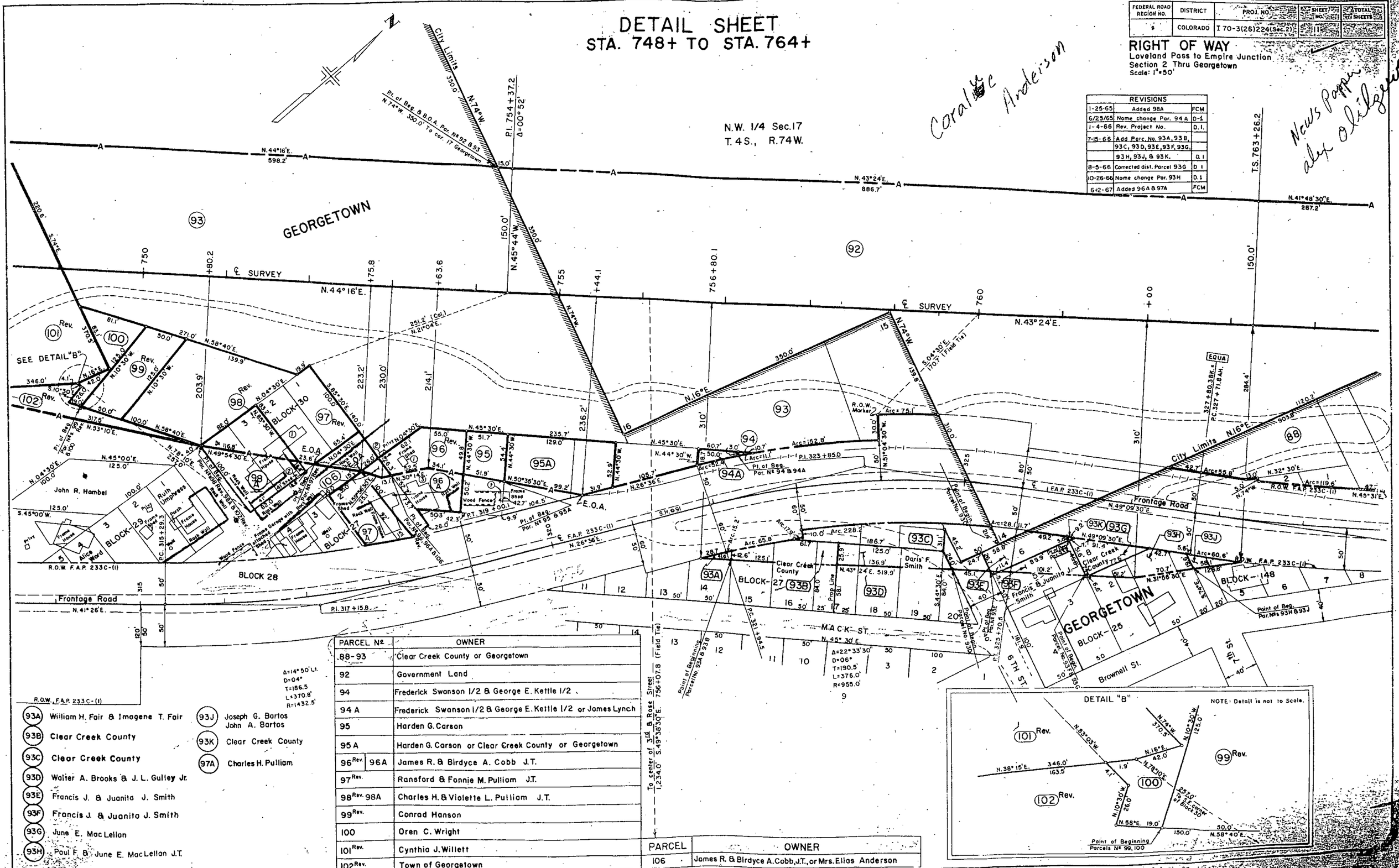

PARCEL Nº	OWNER
88-93	Clear Creek County or Georgetown
92	Government Land
94	Frederick Swanson 1/2 & George E. Kettle 1/2
94 A	Frederick Swanson 1/2 & George E. Kettle 1/2 or James Lynch
95	Harden G. Carson
95 A	Harden G. Carson or Clear Creek County or Georgetown
96 Rev. / 96A	James R. & Birdyce A. Cobb J.T.
97 Rev.	Ransford & Fannie M. Pulliam J.T.
98 Rev. / 98A	Charles H. & Violette L. Pulliam J.T.
99 Rev.	Conrad Hanson
100	Oren C. Wright
101 Rev.	Cynthia J. Willett
102 Rev.	Town of Georgetown

PARCEL	OWNER
106	James R. & Birdyce A. Cobb, J.T., or Mrs. Elias Anderson

- (93A) William H. Fair & Imogene T. Fair
- (93B) Clear Creek County
- (93C) Clear Creek County
- (93D) Walter A. Brooks & J. L. Gulley Jr.
- (93E) Francis J. & Juanita J. Smith
- (93F) Francis J. & Juanita J. Smith
- (93G) June E. MacLellan
- (93H) Paul F. & June E. MacLellan J.T.
- (93J) Joseph G. Bartos, John A. Bartos
- (93K) Clear Creek County
- (97A) Charles H. Pulliam

REVISIONS		
6/25/65	Name change Par. 83	D-1
9-7-65	Add Dist. Par. 88	D-1
1-4-66	Rev. Project No.	D.I.
4-7-66	Added Parcel Nº 85-A	D-1
7-21-66	Added Parcel Nºs 85-B,	—
———	80A, 82A, 83A, 89A, & 89B	D-1
9-2-76	Rev. Barrier Rt. Sta. 775 to 782	B.G.

FEDERAL ROAD REGION NO.	DISTRICT	PROJ. NO.	SHEET NO.	TOTAL SHEETS
9	COLORADO	I 70-3(26)224(Sec.2)	12	

RIGHT OF WAY

Loveland Pass to Empire Junction
Section 2 Thru Georgetown
Scale: 1" = 50'

DETAIL SHEET
STA. 763+ TO STA. 778+

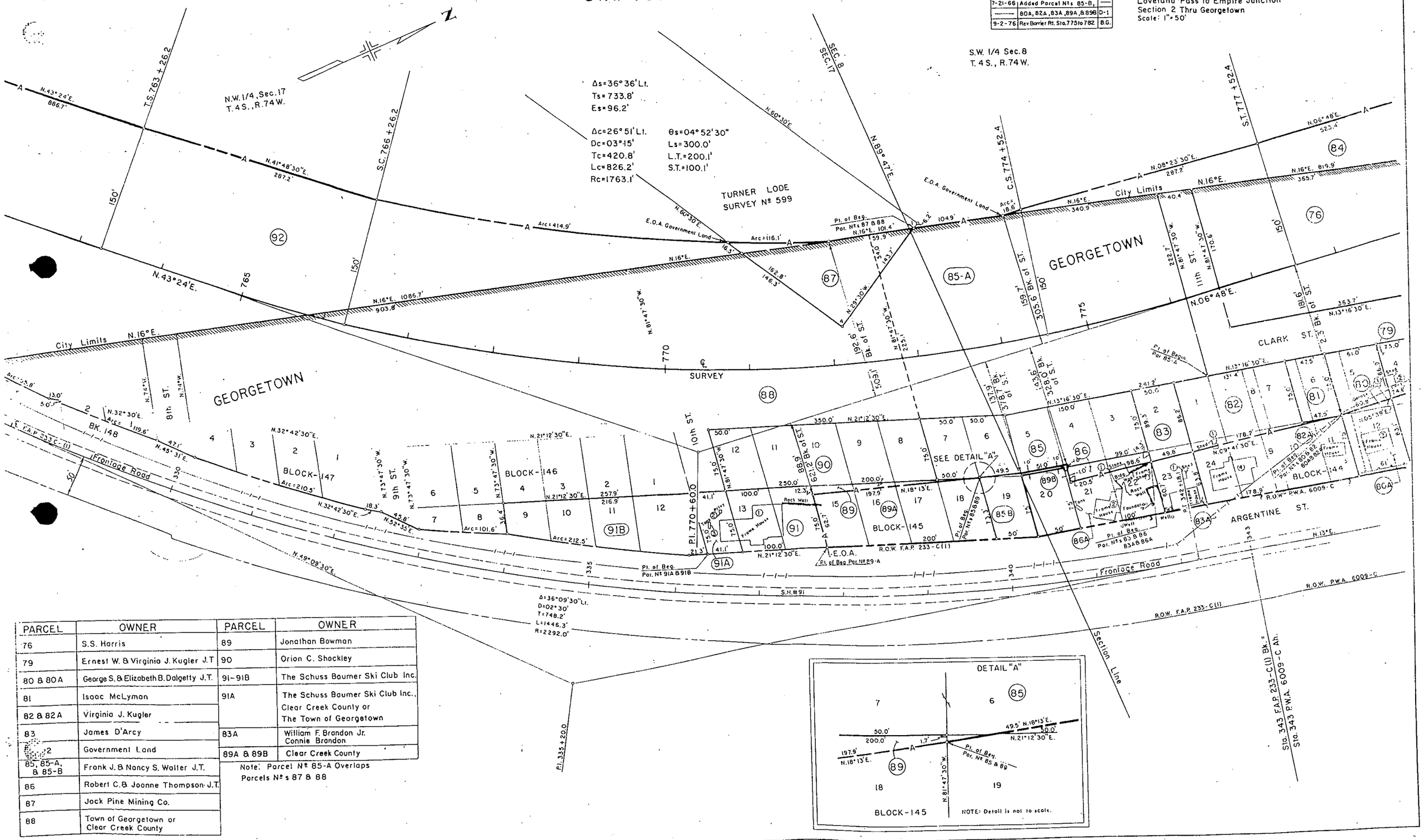

PARCEL	OWNER
76	S.S. Harris
79	Ernest W. & Virginia J. Kugler J.T.
80 & 80A	George S. & Elizabeth B. Dalgetty J.T.
81	Isaac McLyman
82 & 82A	Virginia J. Kugler
83	James D'Arcy
2	Government Land
85, 85-A, & 85-B	Frank J. & Nancy S. Walter J.T.
86	Robert C. & Joanne Thompson J.T.
87	Jack Pine Mining Co.
88	Town of Georgetown or Clear Creek County

PARCEL	OWNER
89	Jonathan Bowman
90	Orion C. Shockley
91-91B	The Schuss Baumer Ski Club Inc.
91A	The Schuss Baumer Ski Club Inc., Clear Creek County or The Town of Georgetown
83A	William F. Brandon Jr. Connie Brandon
89A & 89B	Clear Creek County

Note: Parcel Nº 85-A Overlaps Parcels Nºs 87 & 88

NOTE: Detail is not to scale.

DETAIL SHEET
STA. 777+ TO STA. 794+

REVISIONS			
2/17/67	Added Frontage Road	V.R.	
9-2-76	Rev. Barrier Rt. Sta 775 to 782	B.G.	
6/25/65	Add Parcel No. 60-A	—	
—	Rev. Parcel No. 60	—	
—	Name change Parcels No.	—	
—	60 Rev. 2, 61, 62 Rev.	D-1	
7-13-65	Rev. 1 Rev., 59, 64	—	
—	Deleted F1, F59, 64A, 65	V.R.	
7/15/65	Add Easement Par. 74	D-1	
8/9/65	Rev. Access Par. 1 Rev. 2	D-1	
12-15-65	Rev. 59 Rev. Back to 59	—	
—	Rev. 64 Rev. Back to 64	—	
—	Add F59, 64A & 65	D.1	
1-4-66	Rev. Project No.	D.1.	
7-21-66	Rev. Par. 75, & 78 Added	—	
—	Par. Nos 77A, 79-A, & 80-A	D-1	
9-28-66	Name change Par. A-3	—	
—	Rev. Par. 75 Rev.	—	
—	Add Par. 74-A	D-1	

FEDERAL ROAD REGION NO.	DISTRICT	PROJ. NO.	SHEET NO.	TOTAL SHEETS
5	COLORADO	I 70-3(26)224(Sec. 2)	13	

RIGHT OF WAY
Loveland Pass to Empire Junction
Section 2 Thru Georgetown
Scale: 1" = 50'

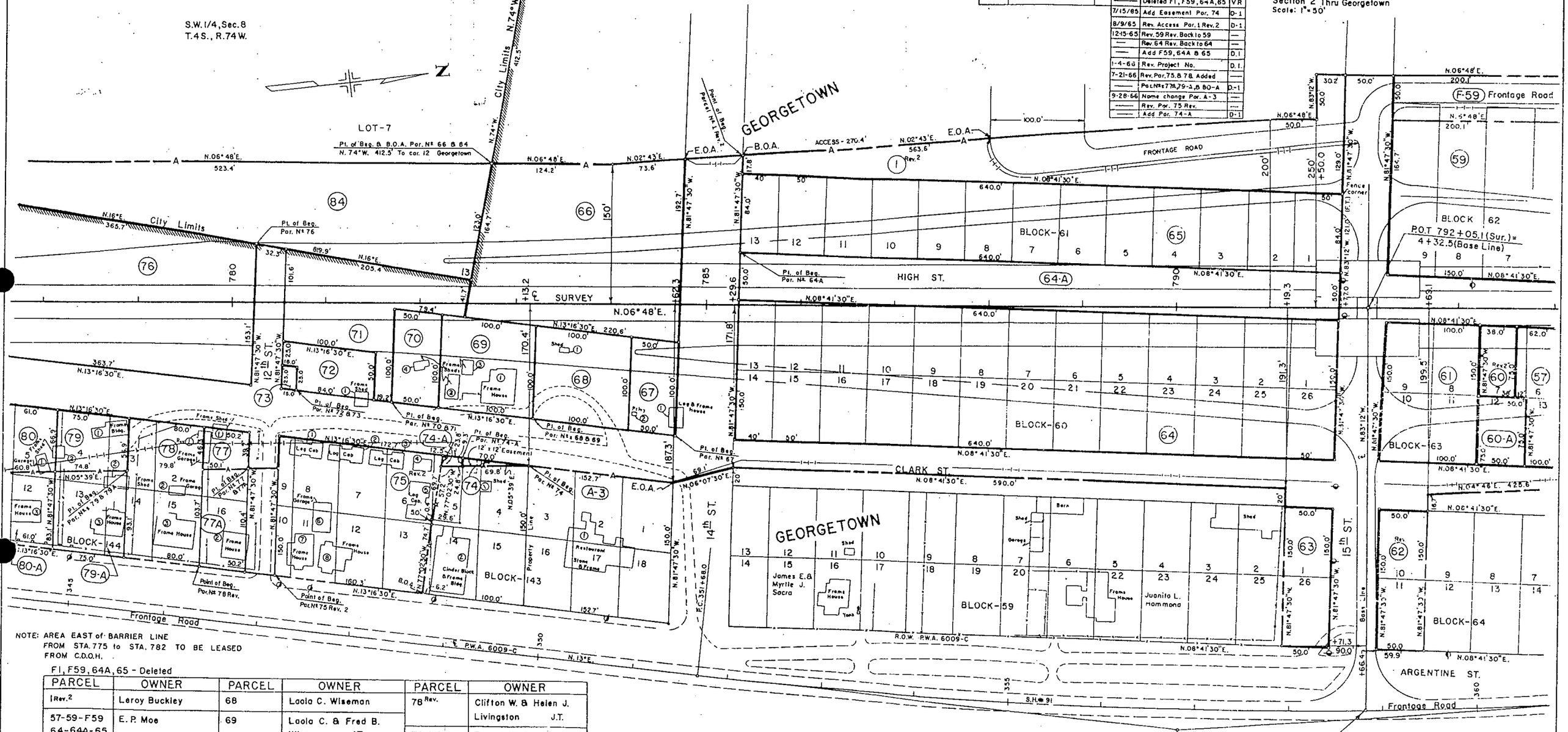

NOTE: AREA EAST of BARRIER LINE FROM STA. 775 to STA. 782 TO BE LEASED FROM C.D.O.H.

F1, F59, 64A, 65 - Deleted

PARCEL	OWNER	PARCEL	OWNER	PARCEL	OWNER
1 Rev. 2	Leroy Buckley	68	Laola C. Wiseman	78 Rev.	Clifton W. & Helen J. Livingston J.T.
57-59-F59 64-64A-65	E. P. Moe	69	Laola C. & Fred B. Wiseman J.T.	79 & 79-A	Ernest W. & Virginia J. Kugler J.T.
60 Rev. 2	Wm. James Stark	70	Carl Emil Nelson	80 & 80-A	George S. & Elizabeth B. Dalgetty J.T.
61	Ora H. George John F. Shafroth J.T.	71-73	Town of Georgetown	84	Government Land
62 Rev.	Wm. James Stark	72	Richard Johnson	A3	Philip Main & Alix C. Main J.T.
63	Forrest Ball	74 & 74-A	Lawrence M., Thomas Leo & Eleanor Ann McHugh J.T.	60-A	Corb S. Bedell
66	Erskine M. McClellan	75 Rev. 2	Lester Evans & Paige F. Evans J.T.	77-A	Ellen. C. Lytle
67	Leo Rockwell	76	S.S. Harris		
		77	George Old		

FEDERAL ROAD REGION NO.	DISTRICT	PROJ. NO.	SHEET NO.	TOTAL SHEETS
9	COLORADO	I 70-3(26)224(Sec.2)	114	

RIGHT OF WAY

Loveland Pass to Empire Junction
Section 2 Thru Georgetown
Scale: 1"=50'

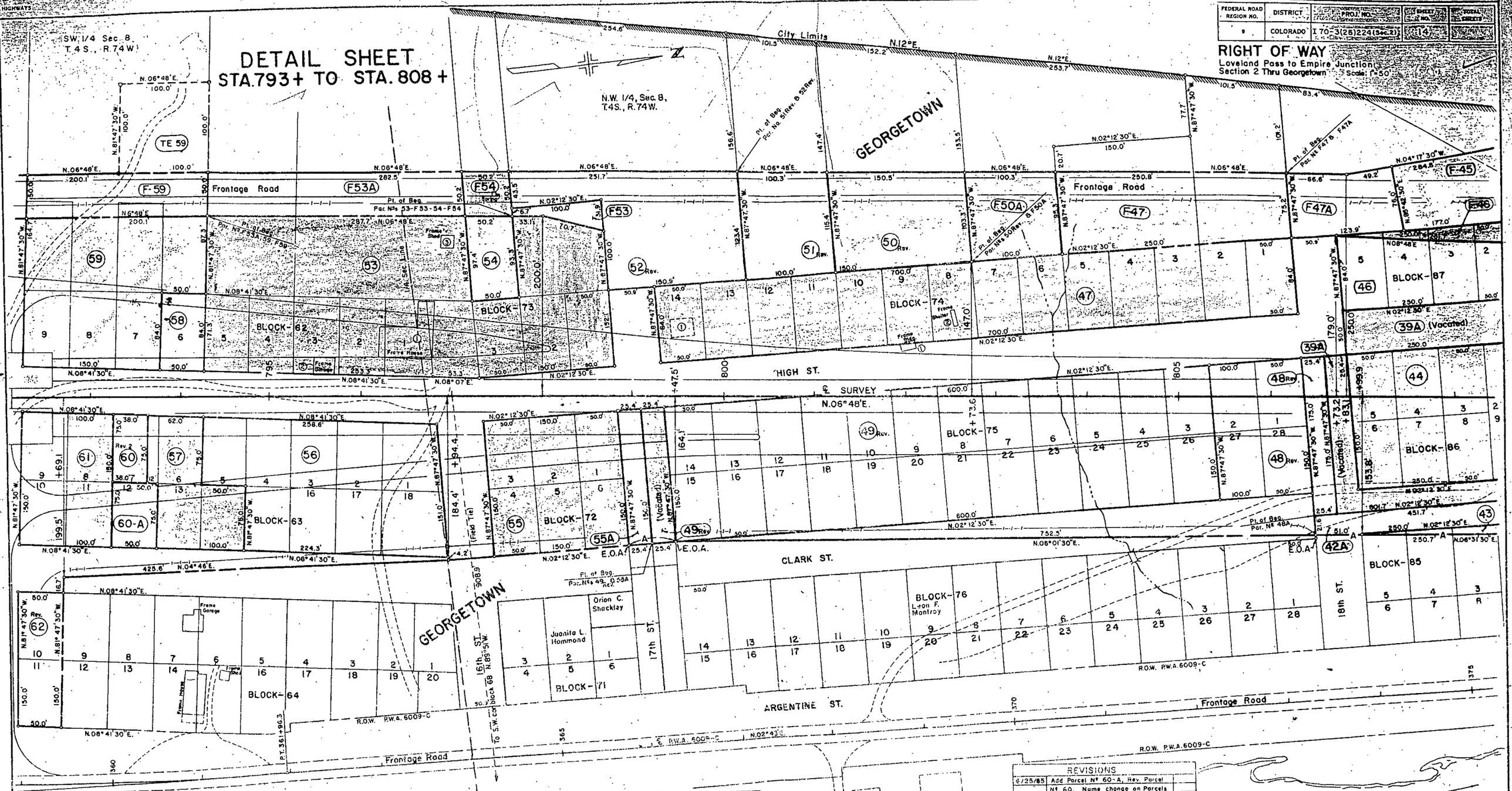

PARCEL	OWNER	PARCEL	OWNER	PARCEL	OWNER
39A, 44, F-45, 46, F-46 47 & F-47	Orion C. Shockley	52 Rev.	James Fisher	61	Ora H. George John F. Shafroth J.T.
		53-F53-F53A	James G. Rogers	62 Rev.	Wm. James Stark
42A-43	Leon F. Montroy	54-F54	James G. Rogers or James Fisher	60-A	Carb S. Berlell
48 Rev. -F47A	Town of Georgetown				
49 Rev.	J.L. Bailey	55-55A-60 Rev. 2	Wm. James Stark		
50 Rev.	Joseph Moffatt	56	W.J. Menzies	49A, F50, F51, F52 & F59-Deleted	
F50A	Albert Selak	57-59-TE 59-F-59	E.P. Moe		
51 Rev.	Victoria E. Stewart	58	Patrick & Goldene Murray		

REVISIONS

6/25/65	Add Parcel Nº 60-A, Rev. Parcel Nº 60, Name change on Parcels Nº 55, 55-A, 60 Rev. 2, 61 and 62 Rev.	D-1
7/14/65	Rev. Par. 39, 47, 49, 50, 51, 52, 59	----
	Deleted 39A, 44, F-45, 46, F-46, F-47, 49A, F50, F51, F52, F59	V.R.
7/15/65	Add Parcel Nº TE 59	D-1
7/19/65	Rev. Parcel No. 48, Deleted Par. No. 48A	V.R.
8/9/65	Corrected Revision Block	V.R.
8-27-65	Added 39A, 44, F-45, 46, F-46, 47, F-47	F.C.M.
12-15-65	Rev. 59 Rev. back to 59, add F59	D-1
1-4-66	Rev. Project No.	D.I.

DETAIL SHEET
STA. 807+ TO STA. 823+

REVISIONS			
7-14-65	Rev. 34, 39, 41, Deleted 34A	—
—	F 34A, F 34, 39A, 41A,	—
—	44, 45, 45A, F 45, 46 & F-46	V.R.
7/19/65	Rev. 37, Deleted 37A, 37B	—
—	38, 38A, F 37, F 37A, F38	V.R.
8-27-65	Added 39, 39A, 44, 45, 45A, F45	—
—	46 & F-46	F.C.M.
12-15-65	Add Lodes	D.I.
1-4-66	Rev. Project No.	D.I.
1-31-66	Add Par. X-45 & Y-45	D-I

FEDERAL ROAD REGION NO.	DISTRICT	PROJ. NO.	SHEET NO.	TOTAL SHEETS
9	COLORADO	I 70-3(26)228(Sec. 2)	15	

RIGHT OF WAY
Loveland Pass to Empire Junction
Section 2 Thru Georgetown.
Scale: 1" = 50'

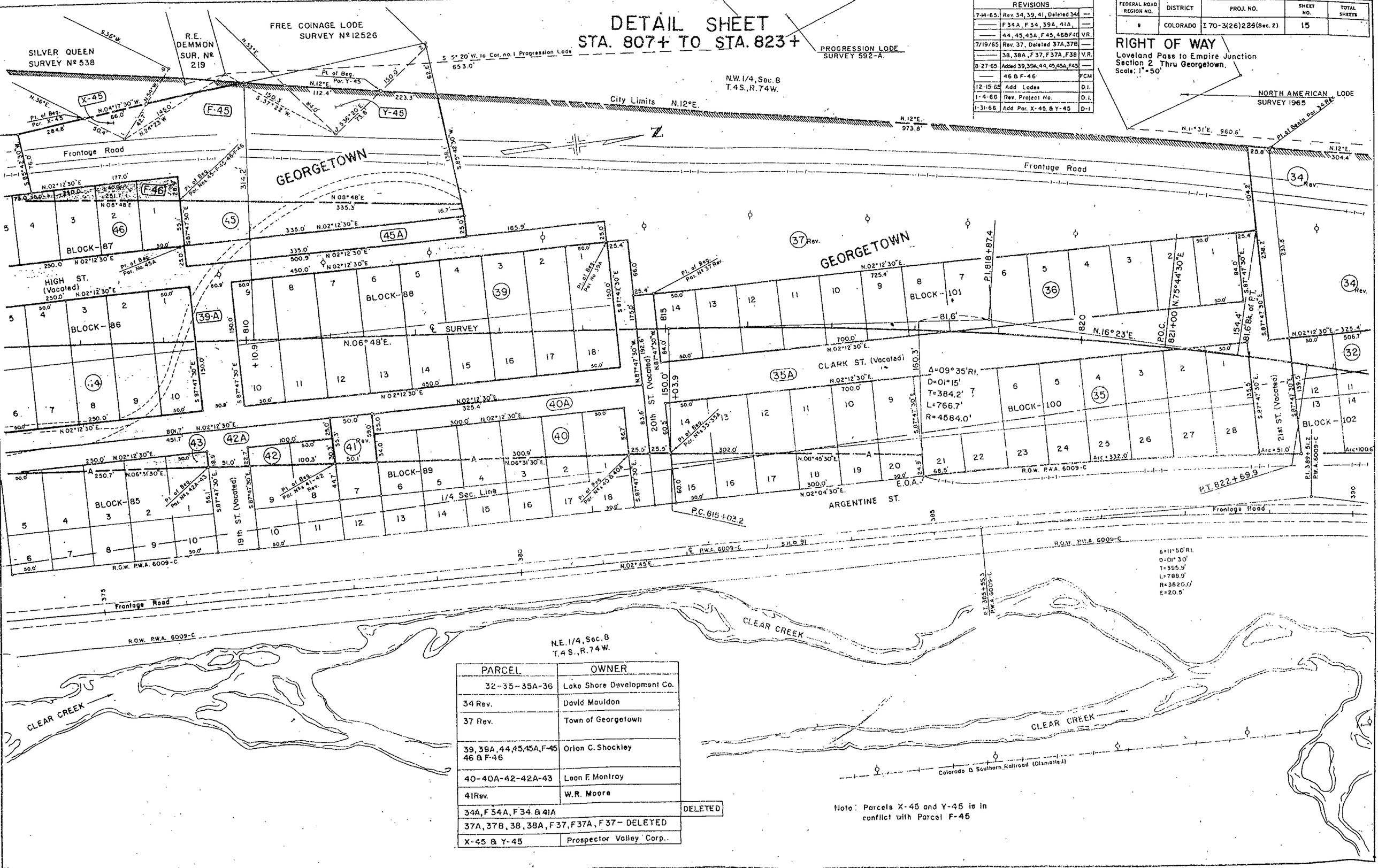

PARCEL	OWNER
32-33-35A-36	Lake Shore Development Co.
34 Rev.	David Mouldon
37 Rev.	Town of Georgetown
39, 39A, 44, 45, 45A, F-45 46 & F-46	Orion C. Shockley
40-40A-42-42A-43	Leon F. Montroy
41 Rev.	W.R. Moore
34A, F 34A, F 34 & 41A	DELETED
37A, 37B, 38, 38A, F 37, F 37A, F 37 – DELETED	
X-45 & Y-45	Prospector Valley Corp.

Note: Parcels X-45 and Y-45 is in conflict with Parcel F-46

REVISIONS		
7-8-65	Rev 34 & Deleted F-34	FCM
7-16-65	Rev. 23 & 33: Del. 23A & F-33	V.R.
12-15-65	Name change Par. 24, 24A	—
—	F-24, 25, 26, 26A, F26	—
—	& F-26A	D-1
1-4-66	Rev Project No.	D.I.

FEDERAL ROAD REGION NO.	DISTRICT	PROJ. NO.	SHEET NO.	TOTAL SHEETS
8	COLORADO	I 70-3(26)224(Sec.2)	16	8

DETAIL SHEET
STA. 822+ TO STA. 837+

RIGHT OF WAY
Loveland Pass to Empire Junction
Section 2 Thru Georgetown
Scale: 1"=50'

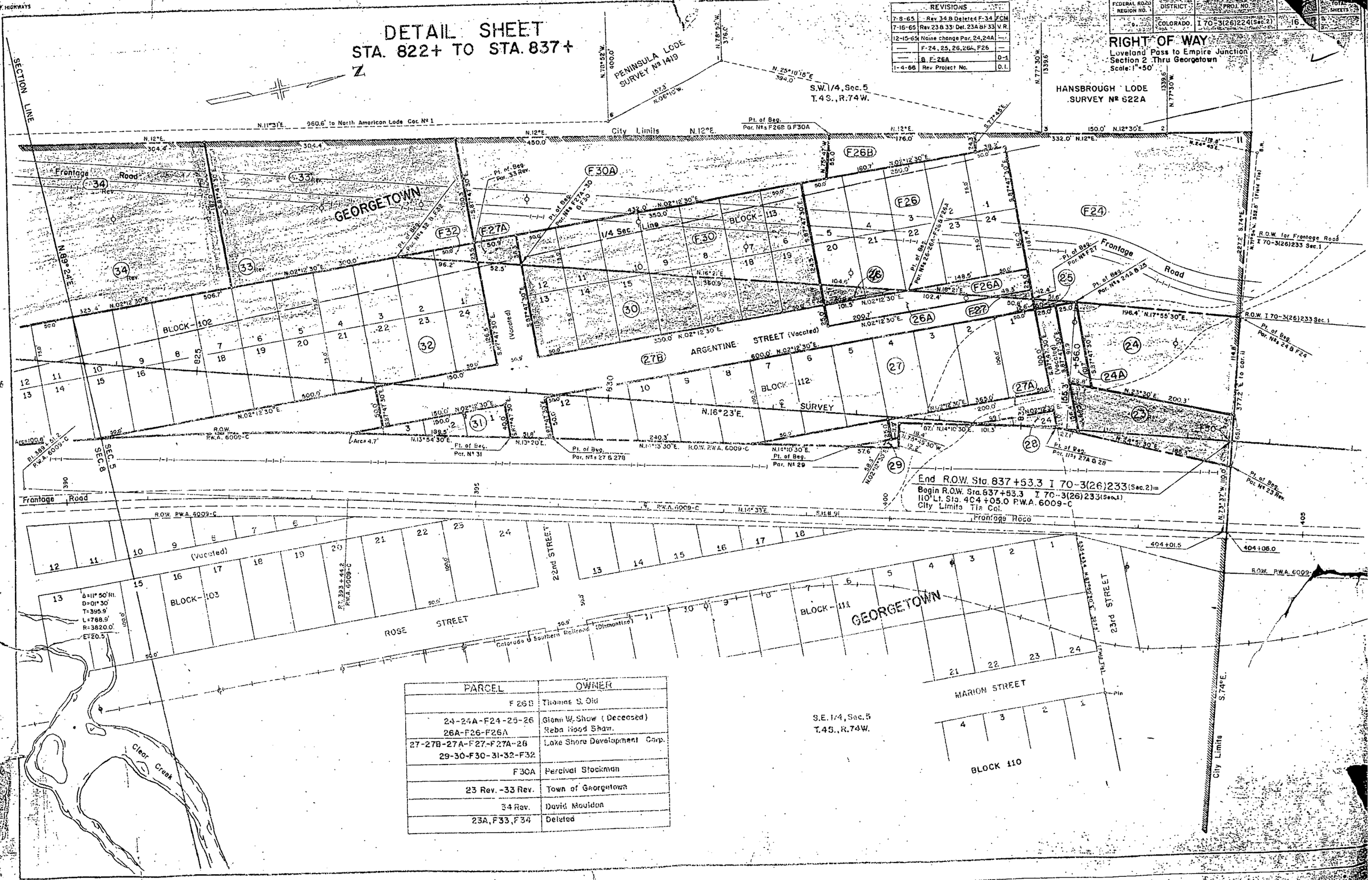

PARCEL	OWNER
F 26 B	Thomas S. Old
24-24A-F24-25-26 26A-F26-F26A	Glenn W. Show (Deceased) Reba Hood Show.
27-27B-27A-F27-F27A-28 29-30-F30-31-32-F32	Lake Shore Development Corp.
F30A	Percival Stockman
23 Rev.-33 Rev.	Town of Georgetown
34 Rev.	David Moulder
23A, F33, F34	Deleted

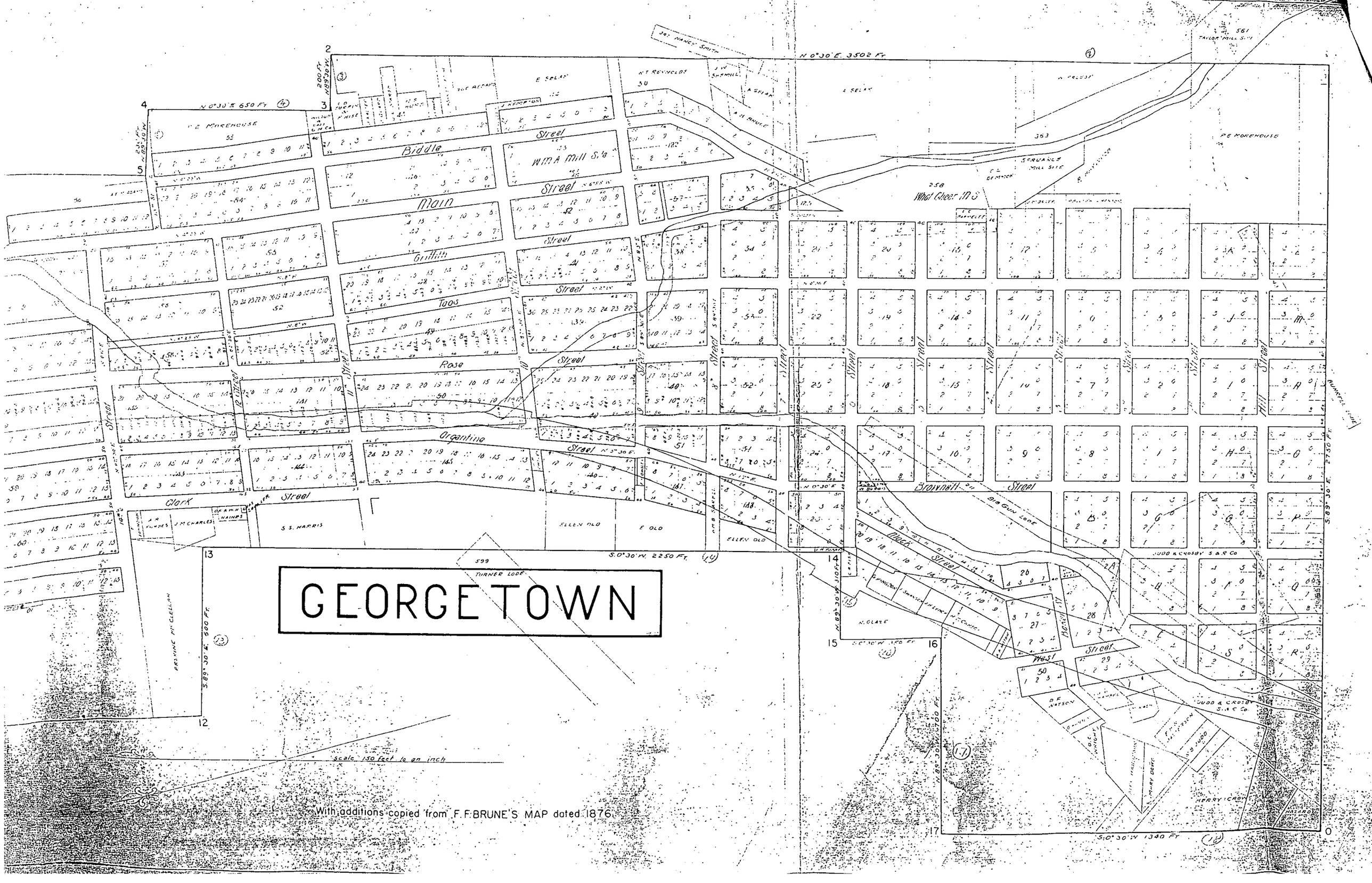
GEORGETOWN
N 0°30' E 3502 Ft
N 0°30' E 650 Ft
S 0°30' W 2250 Ft
S 0°30' W 1340 Ft
S 89°30' E 2750 Ft
S 89°30' E 500 Ft
N 89°30' W 700 Ft
N 89°30' W 310 Ft
Biddle Street
Main Street
Griffin Street
Taos Street
Rose Street
Argentina Street
Clark Street
Brownell Street
West Street
Hill Street
Street
Wm A Mill S.M
Wind Cheer M S
Taylor Mill S.M
Servance Mill Site
Big Gun Lode
Turner Lode
Nancy Smith
P E Morehouse
S S Harris
Ellen Old
E Old
Judd & Crosby S & R Co
Judd & Crosby S & R Co
Scale 150 feet to an inch
With additions copied from F. F. BRUNE'S MAP dated 1876.

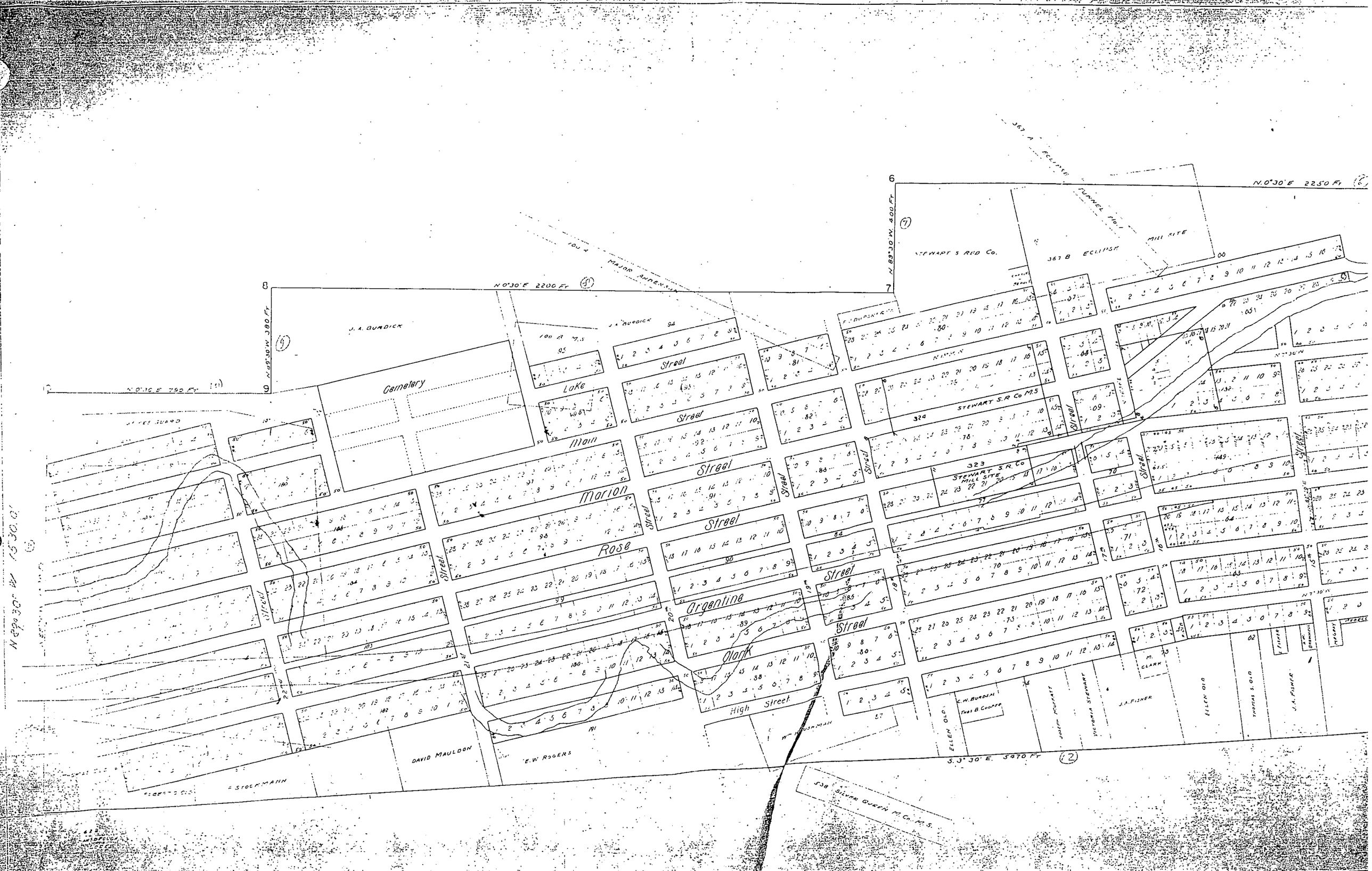
N.0°30'E 2250 Ft
N.0°30'E 2200 Ft
N.0°30'E 790 Ft
N 89°30' W. 400 Ft
N 89°30' W 380 Ft
S.3°30'E 5970 Ft
367 A ECLIPSE
TUNNEL No 1
MILL SITE
367 B ECLIPSE
STEWART'S R.R. Co.
STEWART S.R. Co M.S.
323 STEWART S.R. Co MILL SITE
100 A MAJOR ANDERSON
J. A. BURDICK
Cemetery
Lake Street
Main Street
Marion Street
Rose Street
Argentine Street
Clark Street
High Street
Nevada
DAVID MAULDON
E.W. ROGERS
E. STOCKMAIN
W. HUSSMAN
C.W. BURDEAL
THOS B. COOPER
JOSIAH MOURATT
VICTORIA STEWART
J.A. FISHER
ELLEN OLD
THOMAS S. OLD
M. CLARK
538 SILVER QUEEN M.Co. M.S.