

FEDERAL ROAD REGION NO.	DIVISION	PROJ NO	SHEET NO	TOTAL SHEETS
1	COLORADO	I 70-4(20)328	1	

COLORADO DEPARTMENT OF HIGHWAYS

PLAN AND PROFILE OF PROPOSED FEDERAL AID PROJECT NO. I 70-4(20)328 STATE HIGHWAY NO. 8 ARAPAHOE & ELBERT COUNTIES

RIGHT OF WAY
BYERS TO AGATE

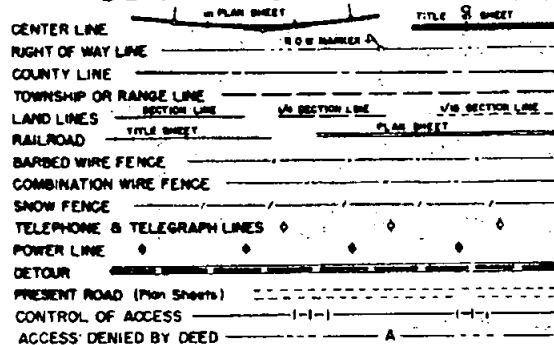
INDEX OF SHEETS

SHEET NO.

1. TITLE PAGE & SKETCH MAP
2. TABULATION OF PROPERTIES
- 3-20-C PLAN & PROFILE SHOWING RIGHT OF WAY
- 21-31 OWNERSHIP MAPS

REVISIONS		
4-5-65	Revised End Station	D.1
7-8-65	Revised End Station	D.1
5-23-68	Added Sheets 20-B, 20-C, 30, 31	V.R.

CONVENTIONAL SIGNS



SCALES OF ORIGINAL DRAWINGS

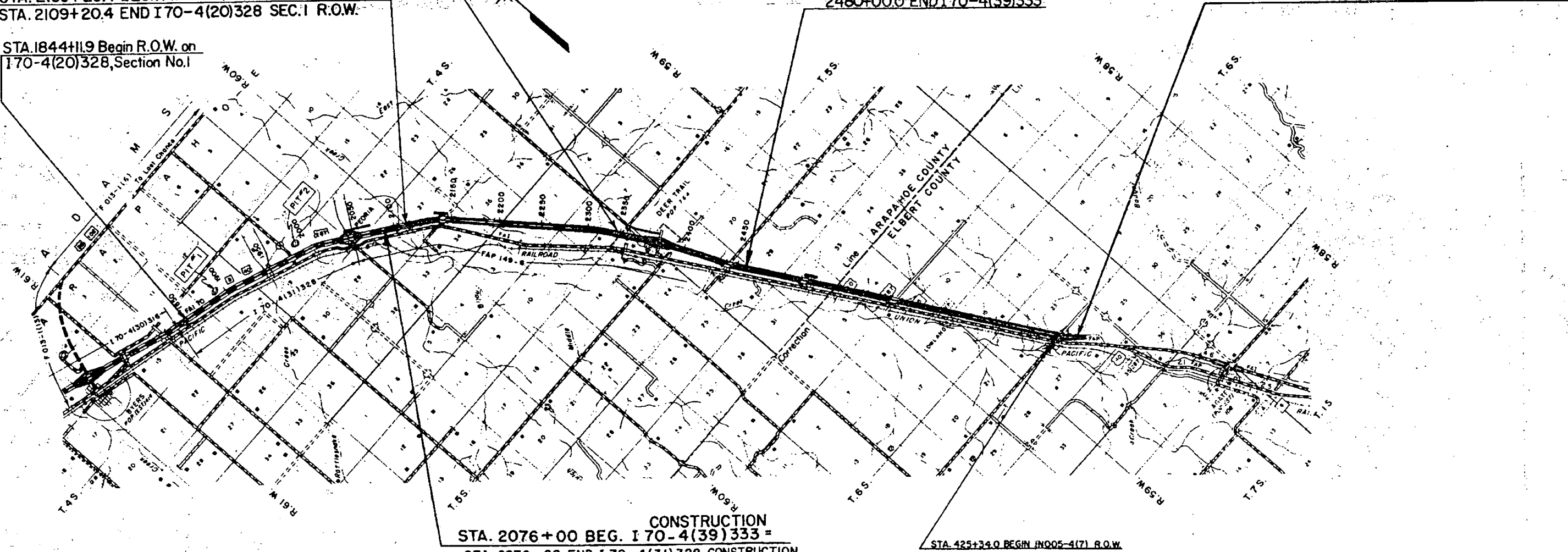
ON PLAN 1 IN. = 100 FT
 ON PROFILE 1 IN. = 100 FT HORIZONTAL
 1 IN. = 10 FT VERTICAL
 GRADE LINE ON PROFILE IS SHOWN AS GRADE OF FINISHED ROAD
 GROSS LENGTH OF PROJECT 13.5 Miles
 NET LENGTH OF PROJECT 13.0 Miles

RIGHT OF WAY

STA. 2334+95.5 END I 70-4(20)328 SEC.2 R.O.W.
 STA. 2334+95.5 BEGIN I 70-4(20)328 SEC.3 R.O.W.
 STA. 2109+20.4 BEGIN I 70-4(20)328 SEC.2 R.O.W.
 STA. 2109+20.4 END I 70-4(20)328 SEC.1 R.O.W.
 STA. 1844+11.9 Begin R.O.W. on
 I 70-4(20)328, Section No. 1

2480+00.0 END I 70-4(39)333

STA. 450+40.2 END I 70-4(20)328 SEC.3 R.O.W.



CONSTRUCTION
 STA. 2076+00 BEG. I 70-4(39)333 =
 STA. 2076+00 END I 70-4(31)328 CONSTRUCTION

STA. 425+34.0 BEGIN IN 005-4(7) R.O.W.

FEDERAL ROAD REGION NO.	DISTRICT	PROJ. NO.	SHEET NO.	TOTAL SHEETS
9	COLORADO	170-4(44)340	7	

TABULATION OF R.O.W. MARKERS

CO.	STATION	SIDE	NO.	REMOVE R.O.W. MARKERS	
				EACH	EACH
ARAPAHOE CO.	2493+00	LT.	1		
	2510+00	LT.	1		
	2523+00	LT.	1		
	2549+00	LT.	1		
ELBERT CO.	2551+00	LT.	1		
	2575+00	LT.	1		
	2587+00	LT.	1		
	2600+00	LT.	1		
	2623+00	LT.	1		
	2645+00	LT.	1		
	2658+00	LT.	1		
	2671+00	LT.	1		
	2685+00	LT.	1		
	2700+00	LT.	1		
	2707+31.7 P.C.	LT.	1		
	2708+63.4 P.T.	LT.	1		
2721+00	LT.	1			
2733+00	LT.	1			
2746+00	LT.	1			
2760+00 P.C.	LT.	1			
2787+08.4 P.T.	LT.	1			
2800+00	LT.	1			
441+00	LT.	1			
455+39.6 P.C.	LT.	1			
464+79.6 P.T.	LT.	1			
ENTIRE PROJECT					3
TOTALS - ARAPAHOE CO.				5	
TOTALS - ELBERT CO.				20	3

X TO BE INCLUDED IN LUMP SUM BID PRICE FOR: "CLEARING AND GRUBBING" ENTIRE PROJECT.

LIME STABILIZATION PLAN

CO.	STATION	PROCESSING	WETTING	HYDRATED
		HYDRATED LIME	M GAL.	LIME
		CU. YD.		TON
ARAPAHOE CO.	2522+00	15,436	1,368	938
	2565+96.2			
ELBERT CO.	2565+96.2	5,500	488	335
	2581+62.6			

APPROXIMATE LOCATIONS, MAY BE CHANGED BY THE ENGINEER

SOIL REQUIRED FOR PROCESSING HYDRATED LIME SHALL BE OBTAINED FROM THE STATE PIT AND SHALL BE PAID FOR AS PROVIDED UNDER ITEM 13 & 18. (INCLUDED IN SUMMARY OF EARTHWORK QUANTITIES)

LIME QUANTITIES BASED ON SOIL DRY DENSITY OF 90 LBS./CU. FT. AND 5% LIME BY DRY WEIGHT.

FENCING TABULATION

CO.	STATION	SIDE	REMOVE FENCE	BUILD FENCE			GATES	
				B. W.	COMB.	SNOW	DRWY	EACH
				LIN. FT.	LIN. FT.	LIN. FT.		
ARAPAHOE	2480+00 - 2565+40	RT.	8,540					
	2565+40 - 2633+60	RT.	6,910					
	2636+50 - 2749+60	RT.	11,620					
	2751+25 - 2799+01.3BK	RT.	4,810					
ELBERT	2799+00AH - 2810+00 BK	RT.	1,100					
	426+19.1AH - 428+90	RT.	370					
	431+60 - 450+40	LT.	1,920					
ARAPAHOE	2506+25	X	290					
	2528+10	X	300					
	2531+05 - 2534+00	LT. & RT.	1,220					
	2536+32.1	X	350					
ARAPAHOE	2554+70	X	310					
	2565+96.2	X	300					
ELBERT	2591+30 - 2606+75	LT. & RT.	3,300					
	2633+60 - 2636+50	LT. & RT.	1,510					
	2727+30	X	220					
	2747+55	X	210					
ELBERT	2749+80 - 2751+60	LT. & RT.	880					
	2755+05	X	380					
	428+90 - 432+00	X	610					
	478+20 - 479+20 (FR. RD.)	RT.	150					
ARAPAHOE	2480+00 - 2537+30	LT.		5,750				
	2542+00 - 2566+78.6	LT.		2,500				
ELBERT	2566+78.6 - 2637+40	LT.		7,630				
	2638+00 - 2799+01.3BK	LT.		17,500				
	2799+00AH - 2810+00 BK	LT.		1,100				
	425+19.1AH - 432+00	LT.		710				
ARAPAHOE	432+90 - 450+40	LT.		1,940				
	478+20 - 479+20 (FR. RD.)	RT.		70				
ARAPAHOE	2537+40	LT.						
	2542+00	LT.						
ELBERT	2604+7+ (CO. RD.)	LT.						
	2749+75	LT.						
	429+	LT.						
ARAPAHOE	2529+00 - 2550+00	LT.			2,100			
	2537+30 - 2542+00	LT.			1,260			
	2515+00 - 2522+00	LT.				700		
ELBERT	2604+00 - 2621+00	LT.				1,700		
	2714+00 - 2727+00	LT.				1,300		
	2731+00 - 2739+04	LT.				804		
TOTALS (ARAPAHOE COUNTY)				11,310	8,250	3,360	700	2
TOTALS (ELBERT COUNTY)				33,990	28,950	-	3,804	4

ESTIMATED CORNER & LINE BRACE POSTS { ARAPAHOE COUNTY - 24
ELBERT COUNTY - 50

ESTIMATED END POSTS { ARAPAHOE COUNTY - 8
ELBERT COUNTY - 18

SNOW FENCES WILL BE REMOVED BY STATE FORCES. QUANTITIES INCLUDE MEDIAN FENCING FOR BOX CULVERTS USED FOR CATTLE CROSSINGS.

♦ BOTH SIDES OF CATTLE LANE, STA. 2537+30 - 2542+00.

▲ BETWEEN EXISTING U.S. 40 & RAILROAD R.O.W. FOR CATTLE LANE.

SUMMARY OF EARTHWORK QUANTITIES

UNCLASSIFIED EXCAVATION

	ARAPAHOE CO. CU. YDS.	ELBERT CO. CU. YDS.	REST AREA ARAPAHOE CO. CU. YDS.	PROJECT TOTALS CU. YDS.
ROADWAY—FROM CROSS SECTIONS & ELECTRONIC COMPUTER	60,801	368,703	3,764	433,268
BORROW	231,418	845,402	4,534	1,081,354
EST. FOR SUBSIDENCE	29,222	122,337	830	152,389
STRUCTURE QUANTITIES AS EXCAVATION	120	3,890		4,010
STRUCTURE QUANTITIES AS EMBANKMENT	4,570	1,620		6,190
EXCAVATION FOR TOPSOIL	13,800	49,720	1,700	65,220
EXCAVATION TO REPLACE TOPSOIL	13,800	49,720	1,700	65,220
EST. FOR CUT SLOPE TREATMENT	250	950	100	1,300
TOTALS	353,981	1,442,342	12,628	1,808,951

UNCLASSIFIED EXCAVATION

ROADWAY—FROM CROSS SECTIONS & ELECTRONIC COMPUTER	60,801	368,703	3,764	433,268
BORROW	231,418	845,402	4,534	1,081,354
TOTALS	292,219	1,214,105	8,298	1,514,622

EMBANKMENT

ROADWAY—FROM CROSS SECTIONS & ELECTRONIC COMPUTER	224,783	933,925	6,383	1,165,091
---	---------	---------	-------	-----------

EMBANKMENT X FACTOR

	292,219	1,214,105	8,298	1,514,622
--	---------	-----------	-------	-----------

STATION YARD OVERHAUL

	STA. YDS.	STA. YDS.	STA. YDS.	STA. YDS.
FROM MASS DIAGRAM	2,721,071	10,608,920	52,474	13,382,465
EST. FOR SUBSIDENCE	272,107	1,060,892	5,247	1,338,246
EST. FOR TOPSOIL (TO REPLACE)	128,502	435,100	15,830	579,432
TOTALS	3,121,680	12,104,912	73,551	15,300,143

YARD MILE OVERHAUL

	YD. MILES	YD. MILES	YD. MILES	YD. MILES
FROM MASS DIAGRAM	37,696	287,074	30	324,800
EST. FOR SUBSIDENCE	3,770	28,707	3	32,480
EST. FOR TOPSOIL (TO REPLACE)	1,780	11,770	220	13,770
TOTALS	43,246	327,551	253	371,050

COMPACTION

	CU. YDS.	CU. YDS.	CU. YDS.	CU. YDS.
BASE OF CUTS AND FILLS	54,123	207,516	2,396	264,035
UNCLASSIFIED EXCAVATION	▲340,181	▲1,392,622	▲10,928	▲1,743,731
TOTALS	394,304	1,600,138	13,324	2,007,766

▲ DOES NOT INCLUDE EXCAVATION FOR TOPSOIL

UNCLASSIFIED DITCH EXCAVATION

*STATIONS	SIDE	ELBERT CO. CU. YDS.	ARAPAHOE CO. CU. YDS.
2608+ - 2620+	LT.	175	
2518+ - 2521+	LT.		50
SUB-TOTAL		175	50
FROM LIST OF STRUCTURES		900	170
TOTAL		1,075	220

* APPROXIMATE LOCATION MAY BE CHANGED BY THE ENGINEER.

R. O. W. TABULATION OF PROPERTIES IN ARAPAHOE & ELBERT COUNTIES S. H. No. 8 PROJ 170-4(20)328 Sec 3

FEDERAL MAP NUMBER IS	DISTRICT	PROJECT NO	SHEET NO
0	ELBERT CO	170-4(20)328 Section 3	2

RIGHT OF WAY

PARCEL NO.	OWNER	ADDRESS	LOCATION	AREA IN ACRES			PURCHASE DATA					REMARKS	NO.	
				PARCEL	TO BE ACQUIRED	REMAINDER	LAND	IMPROV'M'TS	DAMAGE	MISC.	TOTAL			
			NE 4, Sec 3 T 5 S, R 60 W Union Pacific Second Add to Central											
20	Philip Deter Jr		Block 46	0.228	0.228	None								
21	Philip Deter Jr		Block 37	2.314	2.314	None								
22	Philip Deter Jr		Block 30	2.314	2.314	None								
23	Floyd Lessy		Lot 889 Block 21	0.290	0.290	None								
24	Floyd Lessy Anna Lessy		Lot 2-7, Lots 1-5 Block 21	7.36	7.36	None								
25	Floyd Lessy		Lot 6, 8 Block 21	1.197	1.197	None								
26	Floyd Lessy		Block 8	2.314	2.314	None								
27	Ralph Lessy		Block 8	2.314	2.314	None								
28	Ralph Lessy		Block 7	0.97	0.97	0.474	1							
29	Ralph Lessy		Block 6	1.560	1.560	None								
30A	Deleted													
30 Rev	James W Ross		Block 22 in the SF 1/4 Sec 13, T 5 S, R 60 W, 8 SW 1/4 Sec 18, T 5 S, R 60 W	2.314	2.314	None								
31	Roger C Trout		Block 14			0.519	1							
32	Carvin E Graves Peggy R Graves		Block 14	4.18	4.18	0.819	1							Rem 1' of Parcel 32 is the Rem Rt of Parcel 33
33	Carvin E Graves Peggy R Graves		Block 14	4.18	4.18	0.819	1							

REVISIONS			
REVISED BY	DATE	REASON	APPROVED BY

R. O. W. TABULATION OF PROPERTIES IN ARAPAHOE & ELBERT COUNTIES S. H. No. 8

PROJ. 170-4(20)328 Sec. 3

PARCEL NO.	DISTRICT	PROJECT NO.	SHEET NO.
8	ELBERT	170-4(20)328 Section 3	2A

RIGHT OF WAY

PARCEL NO.	OWNER	ADDRESS	LOCATION	AREA IN ACRES			PURCHASE DATA					REMARKS	NO.		
				PARCEL	TO BE ACQUIRED	REMAINDER	LAND	IMPROV'MTS	DAMAGE	MISC.	TOTAL				
34	George J. Turecek Barbara M. Turecek		N 1/2 of N 1/2, Sec 18 T 5 S, R 59 W SW 1/4, Sec 18 T 5 S, R 59 W Burton's First Addition to Deerfoot	4.11	4.07	53522									
35	Catherine M. Woodard & Roy F. Woodard		Block 24	1.446	446	1033									
36	Carl Knuppel Mary Knuppel		Block 21	2.479	2.473	None									
37	Barbara R. Keopke		Block 20	2.479	2.479	None									
38	Burr A. Norris, Bessie E. Norris, Roy Burr Norris		Block 25	1.446	446	1033									
39	Everett F. Rector Shirley A. Rector		Block 26	2.624	2.604	1875									
40	C. F. Roach		Lots 1-8 Block 9	0.310	0.310	None									
41	Richard Clyde Helling Mildred Violet Helling		Lots 3-16 Block 9	2.169	2.169	None									
42	Everett F. Rector Shirley A. Rector		Lots 1-4 & 13-16 Block 17	2.24	2.24	116									
43	Opa L. Tanner		Lots 5-2 Block 27	1.059	1.059	119									
44	Everett F. Rector Shirley A. Rector		Block 18	2.479	2.479	None									
45	T. A. Montgomery		Block 17	2.479	2.479	None									
46	T. A. Montgomery		Block 16 T 5 S, R 59 W	1.422	1.422	None									
47	Teresa A. Maher		Sec 19	37773	37197	180429 363874	R1								
48	Robert Henry Martyn Mary Syllenda James		N 1/2 of NE 1/4 Sec 30	9.212	9.236	0.516 09.31	R1 L1						Remainder L1 of Parcel 48 is the remainder L1 of Parcel 50		
49	Charles Vest		SW 1/4 of NE 1/4 Sec 30	4.682	4.682	239.381 1746	R1 L1								

REVISIONS			
5-12-64	Rev. 1	Apr. 47, 1953	10-1
7-8-65	Name Change	Par. 35	10-1

R.O.W. TABULATION OF PROPERTIES IN ARAPAHOE & ELBERT COUNTIES S.H. No. 8 PROJ. 170-4 (20)328 Sec. 3

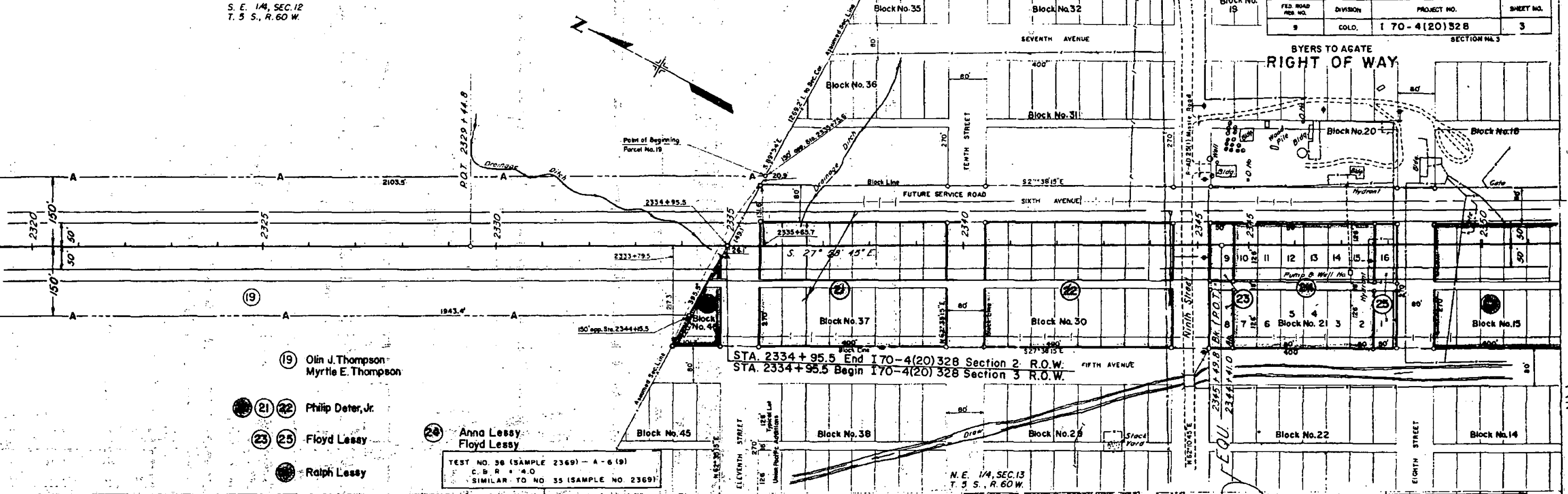
FEDERAL ROAD DIVISION NO.	DISTRICT	PROJECT NO.	SHEET NO.
0	COLORADO	170-4 (20)328 Section 3	2B

RIGHT OF WAY

PARCEL NO.	OWNER	ADDRESS	LOCATION	AREA IN ACRES			PURCHASE DATA					REMARKS	NO.	
				PARCEL	TO BE ACQUIRED	REMAINDER	LAND	IMPROV'M'TS	DAMAGE	MISC.	TOTAL			
			T.5S., R.59W.											
50	Robert Henry Martyn Mary Sylenda James		E 1/2 of SE 1/4, Sec. 30	16.025	16.025	24.242	Rev.							
51 Rev.	Robert Henry Martyn Mary Sylenda James		N. 1/2, Sec. 32 SW 1/4, Sec. 29	23.252	23.252	27.048	Rev.							
52	Deleted					397.643								
53	Herbert J. Stewart Evelyn L. Stewart		S. 1/2, Sec. 32	58.990	58.990	107.421	Rev.							
53-A	Herbert J. Stewart, Evelyn L. Stewart		S. 1/2, Sec. 32	120.210	120.210									
54	Stanley Bixler CONTRACT OF SALE TO Teresa A. Maher	Deertrail, Colo. Deertrail, Colo.	Sec. 5	26.300	19.184	673.073								Sec 5 is a long Section
55	Earl E. Kellogg	Agate, Colo.	NW 1/4, Sec. 4	12.143	3.000	None								Sec 4 is a long Section
56	Stanley Bixler CONTRACT OF SALE TO Teresa A. Maher	Deertrail, Colo.	SW 1/4, Sec. 4	73.307	16.485	12.153								
57	Butler-Purdy Land & Cattle Co., Inc.	Agate, Colo.	Sec. 9	30.858	30.958	332.903								
58 Rev.	Butler-Purdy Land & Cattle Co., Inc.	Agate, Colo.	NE 1/4, Sec. 16	5.722	5.722	368.412								
PE-59	Earl E. Kellogg, Bernice B. Kellogg (deceased)	Agate, Colo.	Sec. 15	0.721	0.721									
59	Earl E. Kellogg Bernice B. Kellogg (deceased)	Agate, Colo.	Sec. 15	39.208	25.063	61.260								REMAINDER INCLUDES SECTIONS 11, 14, & 15
60	Deleted													
61	Charles H. Flack, Boyd E. Flack Margaret L. Flack		NE 1/4, E 1/2 of SE 1/4, & E 1/4 of NW 1/4, Sec. 22 & S.W. 1/4, Sec. 23	59.33	49.067	29.725								Rem R.I. sta. 2755+ to sta. 2784+ Rem R.I. sta. 2790+ to sta. 429+
62 Rev.	Butler-Purdy Land & Cattle Co., Inc.	Agate, Colo.	NW 1/4 of SE 1/4 Sec. 22	0.441	0.441	68.363								
63	Deleted													
64	Butler-Purdy Land & Cattle Co.	Agate, Colo.	N.W. 1/4 of Sec. 26	4.214	4.039	391.494								
65	Butler-Purdy Land and Cattle Co.	Agate, Colo.	N.E. 1/4 of Sec. 35	0.734	0.680									

REVISIONS		
3-9-64	Rev. R.I. Par. 47 TO 53 inc.	D.I.
4-30-64	Rev. Par. 59, 61, & 63. Added	D.I.
	Par. 64.	D.I.
7-8-65	Rev. Par. 52, 55, 56, 57, 59 Rev.	D.I.
	61 Rev., 63 Rev., & 64	D.I.
7-8-65	Name change P. 60, 61 Rev. 63 Rev.	D.I.
7-14-65	Add center Parc. 54 & 56 Rev.	D.I.
8-18-65	Add PE-59	D.I.
9-15-65	Rev. Par. 53, Add Par. 53-A	D.I.
11-15-65	Rev. Sec. Rev., 56 Rev., 59 Rev., &	D.I.
	61 Rev. Deleted 60	D.I.
1-5-66	Rev. Par. 61 Rev. Deleted 63 Rev.	D.I.
1-7-66	Rev. 57 Rev. 58, & 62	FCM
2-17-66	Deleted 52, Rev. 51	NWP
5-23-68	Added Parcel 65	Y.R.

BYERS TO AGATE
RIGHT OF WAY



19 Olin J. Thompson
Myrtle E. Thompson

21 22 Philip Deter, Jr.

23 25 Floyd Lesay

28 Ralph Lesay

28 Anna Lesay
Floyd Lesay

TEST NO. 36 (SAMPLE 2369) - A - 6 (19)
C. B. R. = 4.0
SIMILAR TO NO. 35 (SAMPLE NO. 2369)

TEST NO. 35 (SAMPLE 2369) - A - 6 (18)
L.L. = 34
P.L. = 13
% = 200 = 90
C. B. R. = 4.0

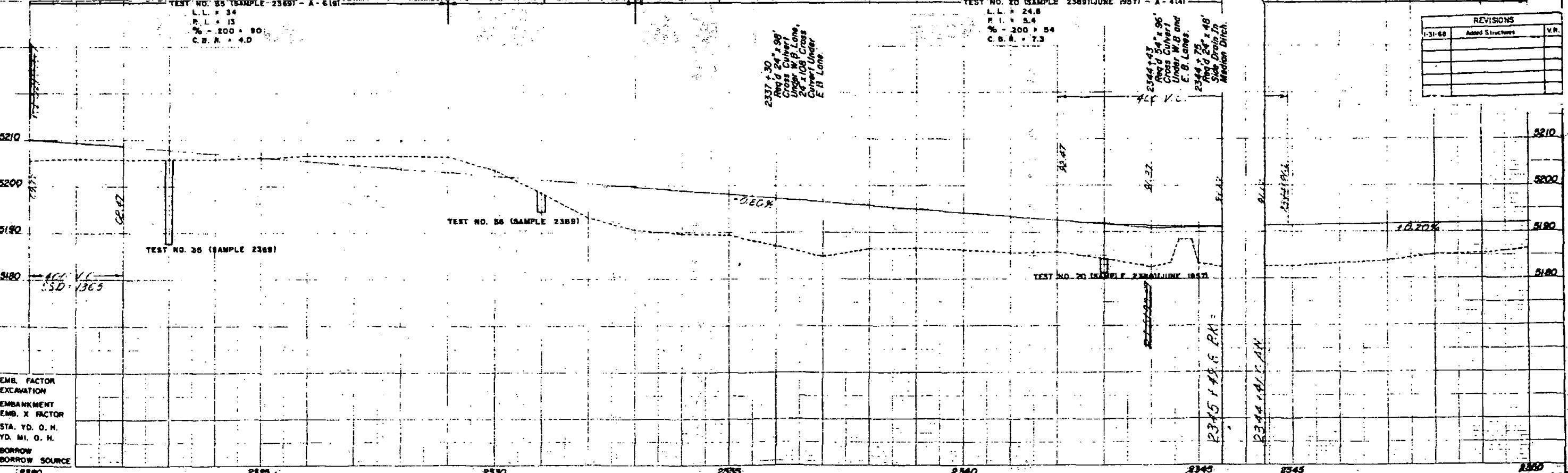
TEST NO. 20 (SAMPLE 2389) JUNE 1957 - A - 4 (14)
L.L. = 24.8
P.L. = 3.4
% = 200 = 54
C. B. R. = 7.3

2337 + 30
Req'd 24" x 96"
Cross Culvert
Under W.P. Lane,
24" x 108" Cross
Culvert Under
E.H. Lane

2344 + 43
Req'd 24" x 96"
Cross Culvert
Under W.P. Lane
E.H. Lane

2344 + 75
Req'd 24" x 48"
Side Drain To
Median Ditch

REVISIONS		
Date	Description	V.R.
1-31-68	Added Structures	



EMB. FACTOR	
EXCAVATION	
EMBANKMENT	
EMB. X FACTOR	
STA. YD. O. H.	
YD. MI. O. H.	
BORROW	
BORROW SOURCE	

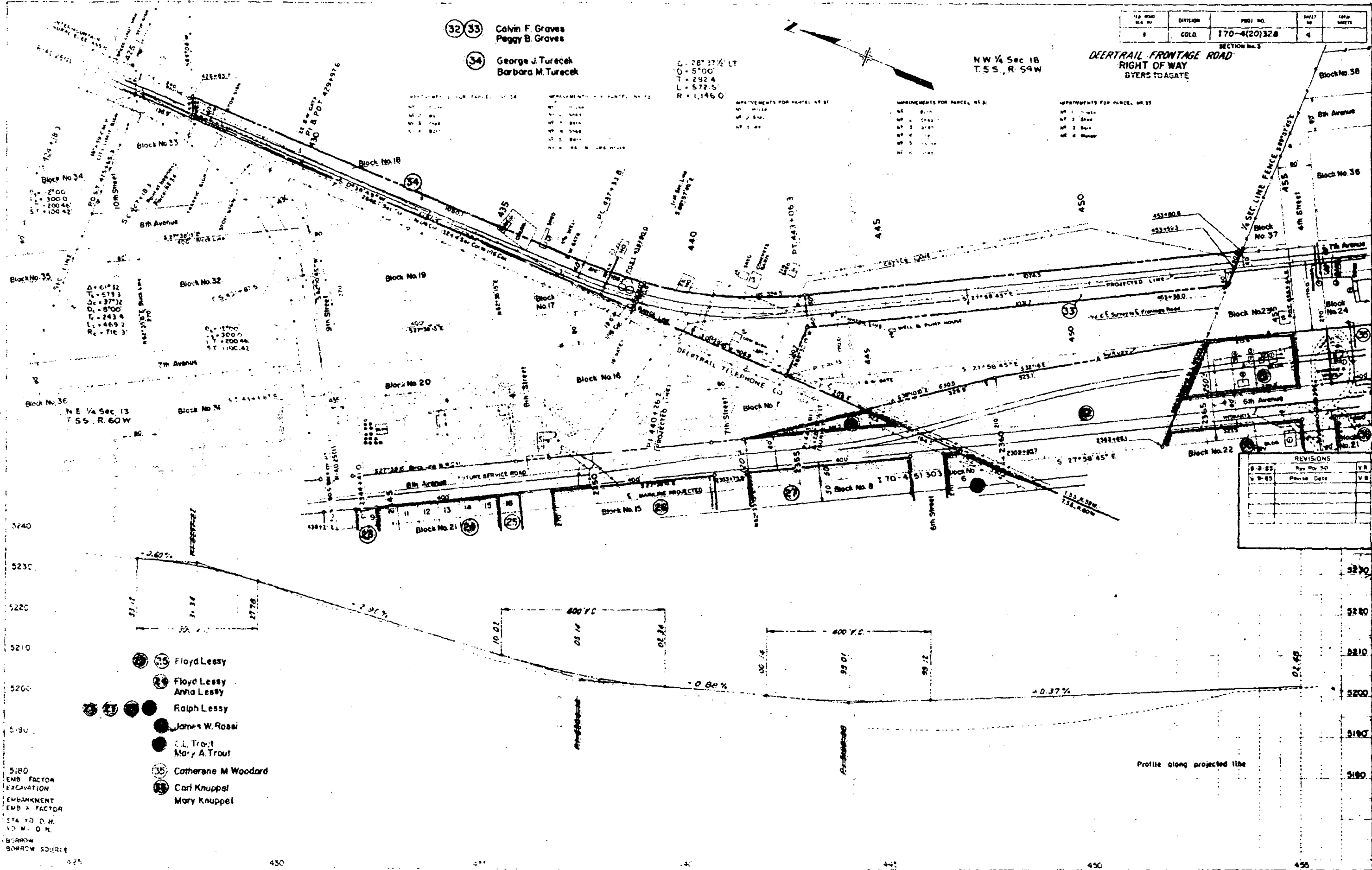
PROJECT NO.	DIVISION	PROJ. NO.	SHEET NO.	TOTAL SHEETS
170-4(20)320	COLD		4	

- 32 33 Calvin F. Graves
Peggy B. Graves
- 34 George J. Turecek
Barbara M. Turecek

$\Delta = 28^{\circ} 37' 1/2''$ LT
 $O = 5^{\circ} 00''$
 $T = 242.4$
 $L = 572.5$
 $R = 1,146.0$

NW 1/4 Sec 18
 T. 5 S., R. 54 W

DEERTRAIL FRONTAGE ROAD
RIGHT OF WAY
 BYERS TO GATE

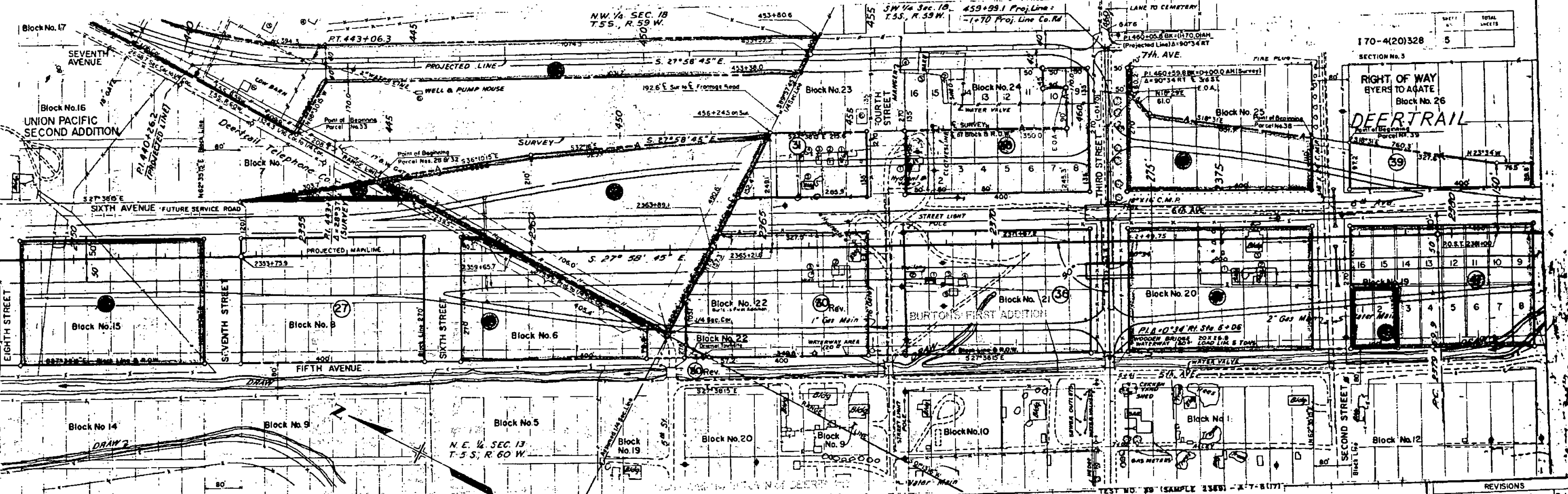


REVISIONS		
NO.	DATE	BY
1	6-2-65	W. J. ...
2	6-9-65	...

- 35 Floyd Lessy
- 36 Floyd Lessy
Anna Lessy
- 37 Ralph Lessy
- 38 James W. Rossi
- 39 G. L. Trout
Mary A. Trout
- 40 Catherine M. Woodard
- 41 Carl Knuppel
Mary Knuppel

Profile along projected line

5180
 EMB. FACTOR
 EXCAVATION
 EMBANKMENT
 EMB. FACTOR
 STA. TO O.M.
 TO M. O.M.
 BORROW SOURCE



SECTION No. 3
170-4(20)328 5

RIGHT OF WAY
EYERS TO AGATE
Block No. 26
DEER TRAIL

<p>TEST NO. 37 (SAMPLE 2369) - A-7-6(177) C.B.R. = 2.7 SIMILAR TO NO. 38 (SAMPLE 2369)</p> <p>TEST NO. 38 (SAMPLE 2369) - A-7-6(177) L.L. = 50 P.I. = 28 % = 200 + 93 C.B.R. = 2.7</p> <p>TEST NO. 38A (SAMPLE 2369) - A-6(111) L.L. = 35 P.I. = 17 % = 200 + 77 C.B.R. = 3.6</p> <p>TEST NO. 39 (SAMPLE 2369) - A-7-8(177) C.B.R. = 2.7 SIMILAR TO NO. 38 (SAMPLE 2369) TEST NO. 39A (SAMPLE 2369) - A-6(111) C.B.R. = 3.6 SIMILAR TO NO. 38A (SAMPLE 2369)</p>	<p>IMPROVEMENTS FOR PARCEL NO. 30 NO. 1 House NO. 2 Shed NO. 3 Well</p> <p>IMPROVEMENTS FOR PARCEL NO. 33 NO. 1 House NO. 2 Shed NO. 3 Shed NO. 4 Shed NO. 5 House NO. 6 Shed</p> <p>IMPROVEMENTS FOR PARCEL NO. 35 NO. 1 House NO. 2 Shed NO. 3 Shed NO. 4 Shed</p> <p>IMPROVEMENTS FOR PARCEL NO. 36 NO. 1 Shed NO. 2 Shed NO. 3 Shed NO. 4 Shed NO. 5 Shed</p> <p>IMPROVEMENTS FOR PARCEL NO. 37 NO. 1 Shed NO. 2 Shed NO. 3 House</p>	<p>IMPROVEMENTS FOR PARCEL NO. 31 NO. 1 Shed NO. 2 Shed NO. 3 Shed NO. 4 Shed NO. 5 House NO. 6 Shed</p> <p>IMPROVEMENTS FOR PARCEL NO. 32 NO. 1 Shed NO. 2 Shed NO. 3 Shed NO. 4 Shed NO. 5 House NO. 6 Shed</p> <p>IMPROVEMENTS FOR PARCEL NO. 34 NO. 1 Shed NO. 2 Shed NO. 3 Shed NO. 4 Shed NO. 5 House NO. 6 Shed</p>	<p>TEST NO. 37 (SAMPLE 2369) IMPROVEMENTS FOR PARCEL NO. 30 NO. 1 House NO. 2 Shed NO. 3 Well</p> <p>TEST NO. 38 & 38A (SAMPLE 2369) IMPROVEMENTS FOR PARCEL NO. 35 NO. 1 House NO. 2 Shed NO. 3 Shed NO. 4 Shed</p> <p>TEST NO. 39 & 39A (SAMPLE 2369) IMPROVEMENTS FOR PARCEL NO. 37 NO. 1 Shed NO. 2 Shed NO. 3 House</p>	<p>DETAIL Intersection of E of Block 23 and 1/4 Section Line NOT TO SCALE</p> <p>Block No. 23 E Block No. 23 B.R.O.W. E Projected Mainline</p>
--	---	--	--	--

REVISIONS		
7-8-65	Name change Par. 30	D-1
9-2-65	Del. Par. 30A, Rev. Par. 30	V.R.
9-7-65	Add E.O.A. to Par. 35 B.36	D-1
1-31-68	Added Structures	V.R.

- 27 Ralph Lessy
- 30A Deleted
- 31 Robert Trout
- 32 Calvin E. Graves
Peggy B. Graves
- 35 Catherine Woodard & Roy F. Woodard
- 36 Carl Knuppel
Mary Knuppel
- 37 Barbara R. Keopke
- 38 Burr A. Norris
Bessie E. Norris
Roy Burr Norris
- 39 Everett F. Rector
Shirley A. Rector
- C.E. Roach
- Richard Clyde Helling
Mildred Violet Helling

<p>EMB. FACTOR</p> <p>EXCAVATION</p> <p>EMBANKMENT</p> <p>EMB. X FACTOR</p> <p>STA. Y.O. O. H.</p> <p>Y.O. M. O. H.</p> <p>BORROW</p> <p>BORROW SOURCE</p>	<p>IMPROVEMENTS FOR PARCEL NO. 30 NO. 1 House NO. 2 Shed NO. 3 Well</p> <p>IMPROVEMENTS FOR PARCEL NO. 33 NO. 1 House NO. 2 Shed NO. 3 Shed NO. 4 Shed NO. 5 House NO. 6 Shed</p> <p>IMPROVEMENTS FOR PARCEL NO. 35 NO. 1 House NO. 2 Shed NO. 3 Shed NO. 4 Shed</p> <p>IMPROVEMENTS FOR PARCEL NO. 36 NO. 1 Shed NO. 2 Shed NO. 3 Shed NO. 4 Shed NO. 5 Shed</p> <p>IMPROVEMENTS FOR PARCEL NO. 37 NO. 1 Shed NO. 2 Shed NO. 3 House</p>
--	---

RIGHT OF WAY
BYERS TO AGATE

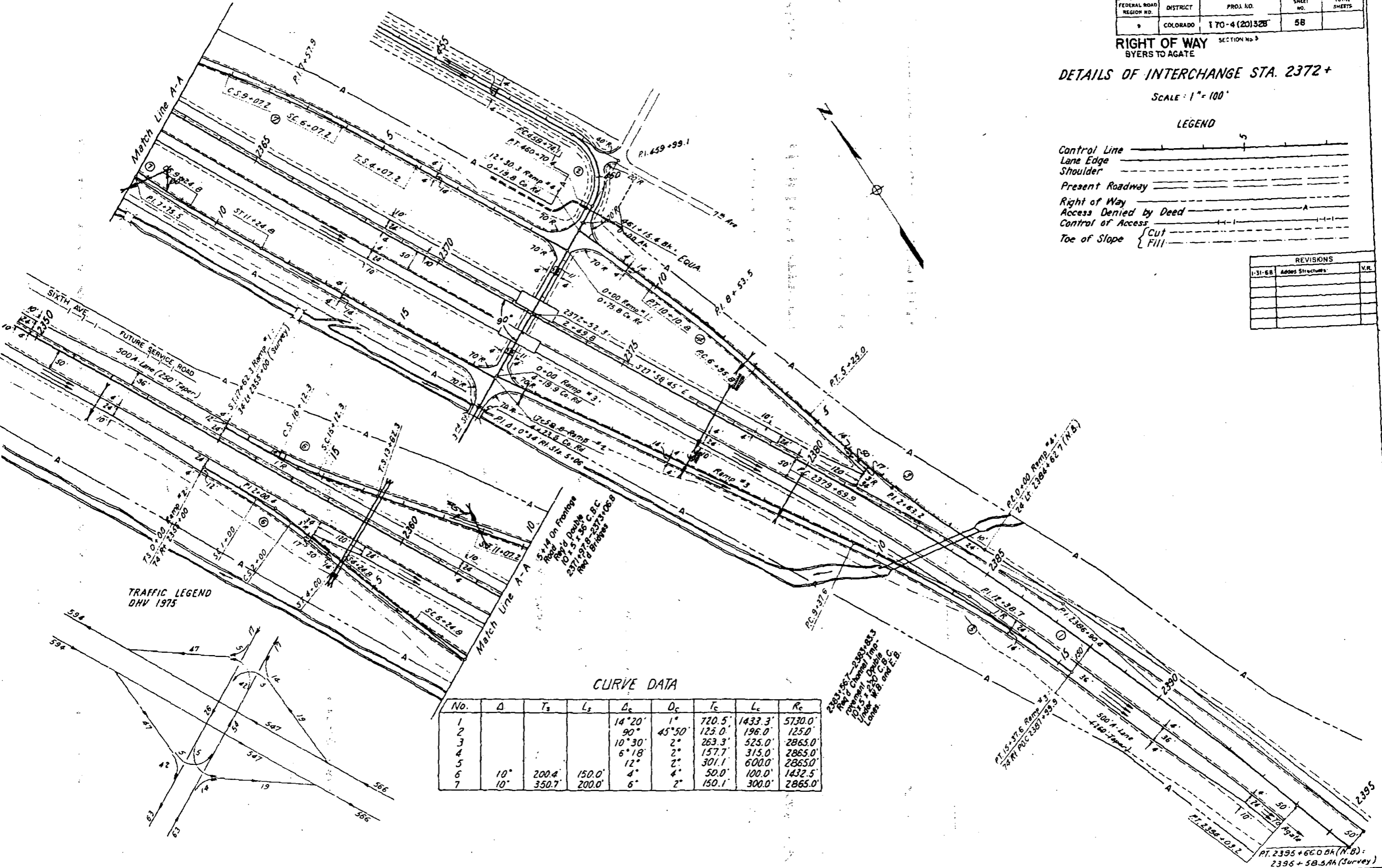
DETAILS OF INTERCHANGE STA. 2372+

SCALE: 1" = 100'

LEGEND

- Control Line
- Lane Edge
- Shoulder
- Present Roadway
- Right of Way
- Access Denied by Deed
- Control of Access
- Toe of Slope { Cut
Fill

REVISIONS		
No.	Description	V.R.
1-31-68	Added Structures	



CURVE DATA

No.	Δ	Ts	Ls	Δc	Dc	Tc	Lc	Rc
1				14°20'	1"	720.5'	1433.3'	5730.0'
2				90°	45°50'	125.0'	196.0'	125.0'
3				10°30'	2"	263.3'	525.0'	2865.0'
4				6°18'	2"	157.7'	315.0'	2865.0'
5				12°	2"	301.1'	600.0'	2865.0'
6	10°	200.4'	150.0'	4°	4"	50.0'	100.0'	1432.5'
7	10°	350.7'	200.0'	6°	2"	150.1'	300.0'	2865.0'

2383+87-2383+88.3
Top of Channel Imp.
20' x 5' x 36' C.B.C.
Under M.B. and E.P.
Lower

PT. 2395+66.0 BH (N.B.)
2395+58.5AH (Survey)

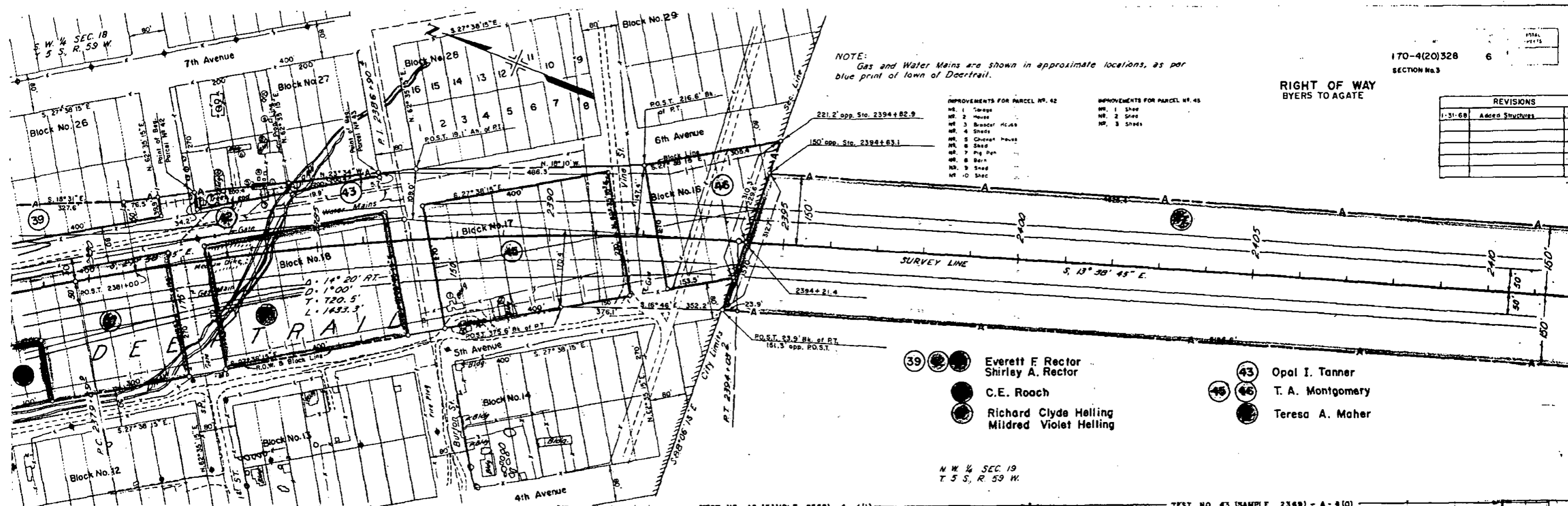
170-4(20)328 6
SECTION No. 3

RIGHT OF WAY
BYERS TO AGATE

REVISIONS	
Date	Description
1-31-60	Added Structures

NOTE:
Gas and Water Mains are shown in approximate locations, as per blue print of town of Deertrail.

- IMPROVEMENTS FOR PARCEL NO. 42
- NR. 1 Garage
 - NR. 2 House
 - NR. 3 Brooder House
 - NR. 4 Sheds
 - NR. 5 Chicken House
 - NR. 6 Shed
 - NR. 7 Pig Pen
 - NR. 8 Barn
 - NR. 9 Shed
 - NR. 10 Shed
- IMPROVEMENTS FOR PARCEL NO. 45
- NR. 1 Shed
 - NR. 2 Shed
 - NR. 3 Shed



- (39) ● Everett F. Rector
Shirley A. Rector
- C.E. Roach
- Richard Clyde Helling
Mildred Violet Helling
- (43) ● Opal I. Tanner
- (45) ● T. A. Montgomery
- (46) ● Teresa A. Maher

N.W. 1/4 SEC. 19
T. 5 S., R. 59 W.


TEST NO. 40 (SAMPLE 2369) - A-7-6(17)
C.B.R. = 2.7
SIMILAR TO NO. 58 (SAMPLE 2369)

TEST NO. 42 (SAMPLE 2369) - A-4(11)
L.L. = 24
R.I. = 5
% = 200 = 40
C.B.R. = 8.6

TEST NO. 43 (SAMPLE 2369) - A-4(10)
C.B.R. = 8.0
SIMILAR TO NO. 22 (SAMPLE 2369) (JUNE 1957)
TEST NO. 43A (SAMPLE 2369) - A-4(11)
C.B.R. = 8.6
SIMILAR TO NO. 42 (SAMPLE 2369)

TEST NO. 41 (SAMPLE 2369) - A-2-4(10)
L.L. = N.V.
R.I. = N.P.
% = 200 = 17
R = 70

2363+567-2363+833
Revd. Channel Imp.
Revised, Double
10' x 5' x 220' C.B.C.
Under W.B. and E.B.
Lanes.



EMB. FACTOR
EXCAVATION
EMBANKMENT
EMB. X FACTOR
STA. YD. O. N.
YD. MI. O. N.
BORROW
BORROW SOURCE

N. W. 1/4 SEC. 19
T. 5 S., R. 59 W.

S. E. 1/4 SEC. 19
T. 5 S., R. 59 W.

170-4(20)328 7
SECTION No. 3

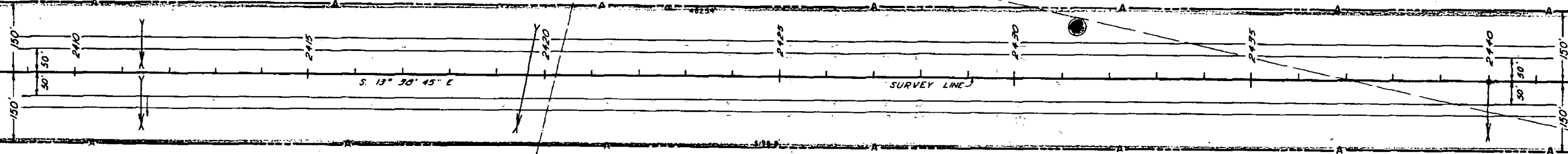
RIGHT OF WAY
BYERS TO AGATE

REVISIONS		
1-31-68	Added Structures	VR

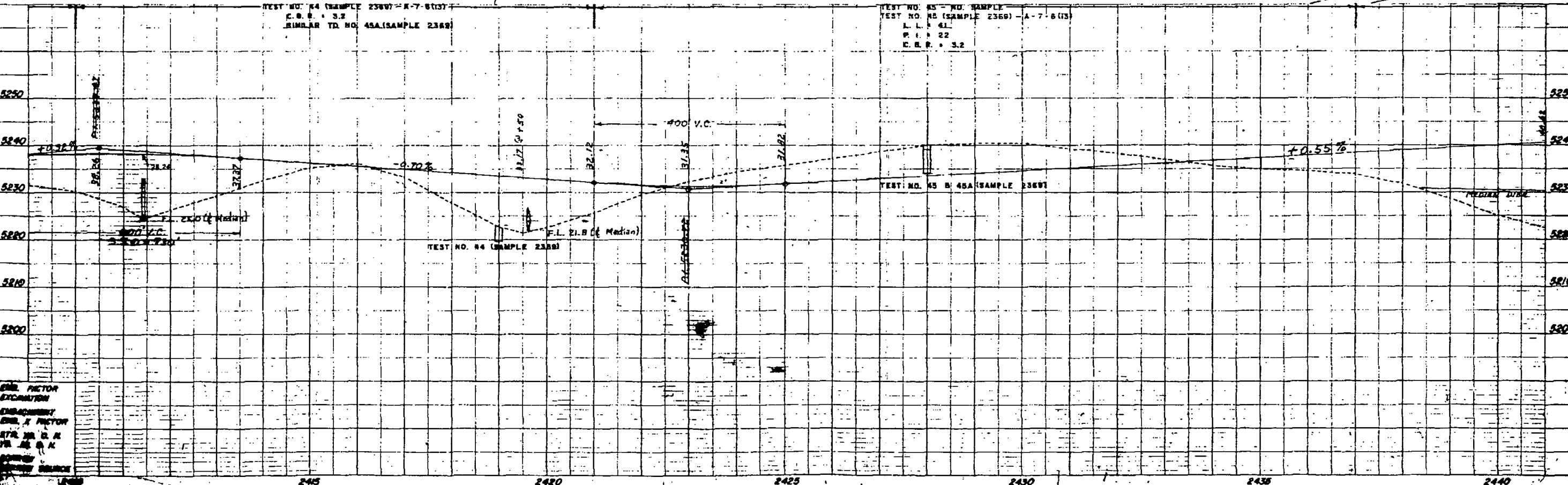
2411 + 40
Reg'd 24" x 72"
Cross Culvert
Under W.B. Lane
24" x 90" Cross
Culvert Under
E.B. Lane.

2419 + 65
Reg'd 72" x 216"
Under W.B. and
E.B. Lanes.

2440 + 00
Reg'd 24" x 120"
Cross Culvert
Under E.B. Lane.



S. W. 1/4 SEC. 19
T. 5 S., R. 59 W.



SOIL FACTOR EXAMINATION
 ENHANCEMENT SOIL FACTOR
 STR. NO. G. K.
 STR. NO. M. K.
 POWER
 SURVEY BALANCE

PLAN
 DATE
 DRAWN BY
 CHECKED BY
 APPROVED BY

PROFILE
 DATE
 DRAWN BY
 CHECKED BY
 APPROVED BY

S. E. 1/4 SEC. 19
T. 5 S., R. 59 W.

S. W. 1/4 SEC. 19
T. 5 S., R. 59 W.

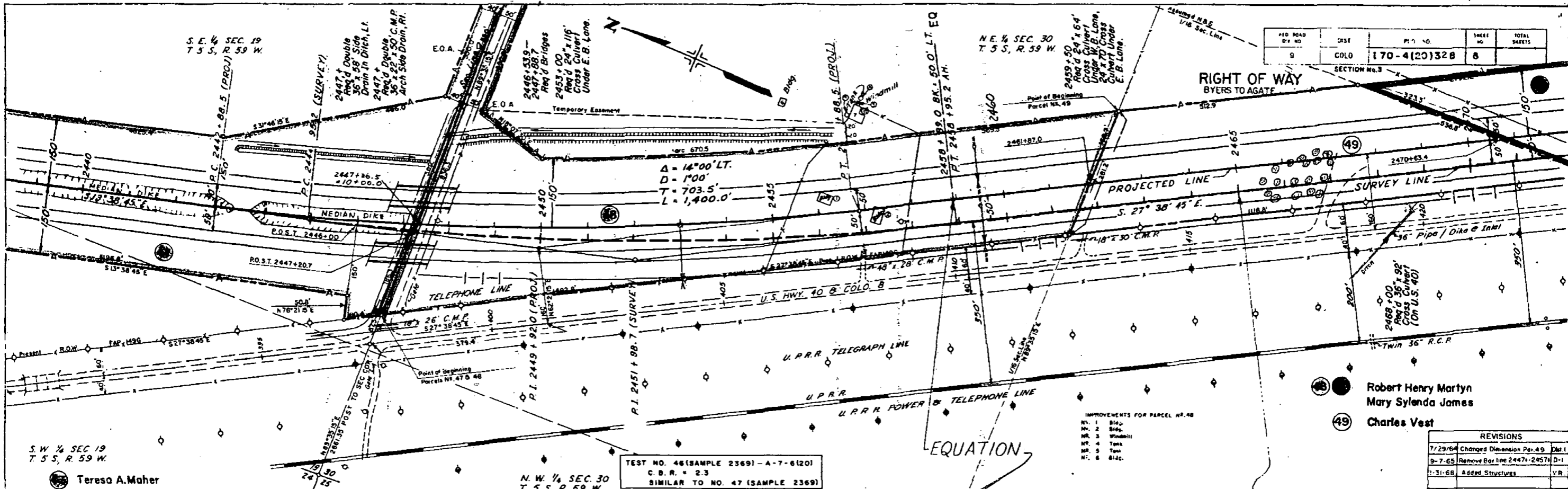
N. E. 1/4 SEC. 30
T. 5 S., R. 59 W.

N. W. 1/4 SEC. 30
T. 5 S., R. 59 W.

JOB NO.	DIST.	PROJECT NO.	SHEET NO.	TOTAL SHEETS
9	COLO.	170-4(20)328	8	

RIGHT OF WAY
BYERS TO AGATE

SECTION No. 3



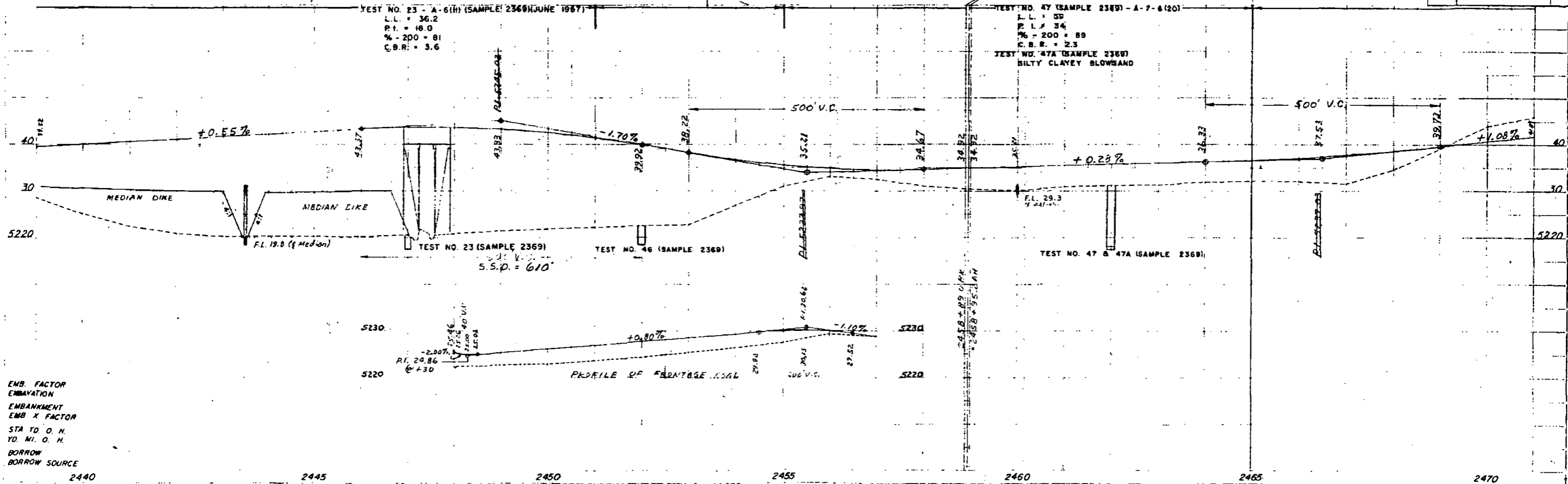
TEST NO. 46 (SAMPLE 2369) - A-7-6(20)
C. B. R. = 2.3
SIMILAR TO NO. 47 (SAMPLE 2369)

- IMPROVEMENTS FOR PARCEL NO. 48
- NO. 1 Blg.
 - NO. 2 Blg.
 - NO. 3 Windmill
 - NO. 4 Tank
 - NO. 5 Tank
 - NO. 6 Blg.

REVISIONS	
7/29/64	Changed Dimension Par. 49
9-7-65	Remove Bar line 2447-2457H-D-1
11-31-68	Added Structures

Robert Henry Martyn
Mary Sylenda James
49 Charles Vest

Teresa A. Maher



EMB. FACTOR
EMBAVATION
EMBANKMENT
EMB X FACTOR
STA TO O. H.
TO MI. O. H.
BORROW
BORROW SOURCE

2440 2445 2450 2455 2460 2465 2470

(48) ROBERT HENRY MARTYN
MARY SYLENDRA JAMES

(47) TERESA A. MAHER

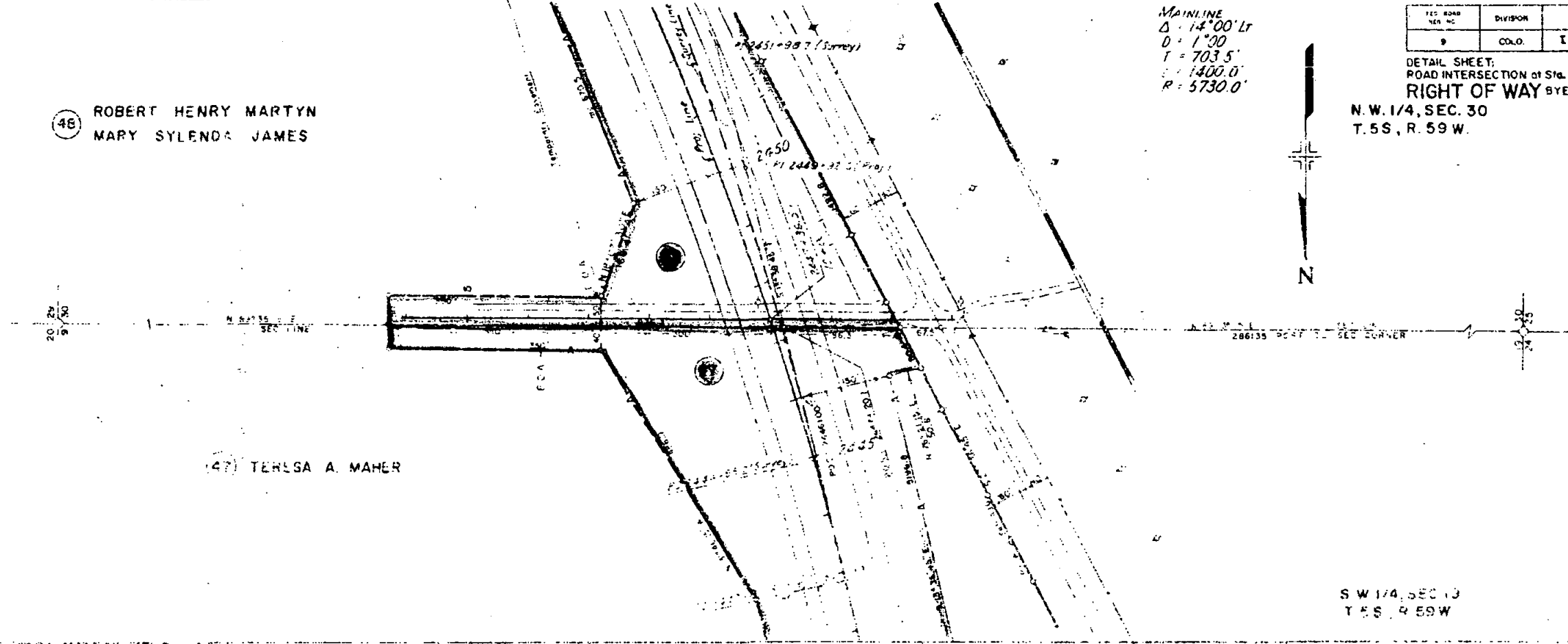
MAINLINE
 $\Delta = 14^{\circ}00' \text{ Lt}$
 $D = 1^{\circ}00'$
 $T = 703.5'$
 $L = 1400.0'$
 $R = 5730.0'$

REG. ROAD SER. NO.	DIVISION	PROJECT NO.	SHEET NO.
9	COLO.	I 7 - 4(20) 538	8A

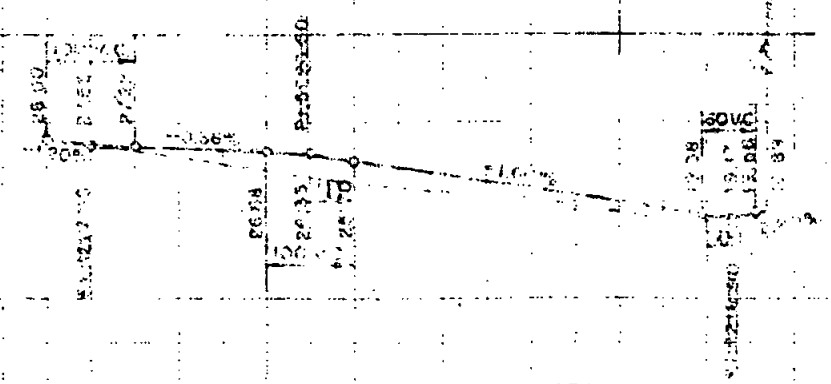
DETAIL SHEET:
 ROAD INTERSECTION of Sta. 2447+436.7
 RIGHT OF WAY BYERS TO AGATE

N.W. 1/4, SEC. 30
 T. 5S., R. 59W.

REVISIONS	



SW 1/4, SEC. 13
 T. 5S., R. 59W.



NE 1/4 SEC 30
T 5 S. R. 59 W.

S. E. 1/4 SEC. 30
T. 5 S. R. 59 W.

PROJ. ROAD DIV. NO.	DIST.	PROJ. NO.	SHEET NO.	TOTAL SHEETS
9	COLD.	I 70-4(20)328	9	

RIGHT OF WAY
BYERS TOAGATE

REVISIONS		
2-17-66	Revised Par. 51	AWP
3-31-68	Added Structures	LWR

2481+00
24 x 84 R.C.P.
Cross Culvert
Under E. B. Lane.

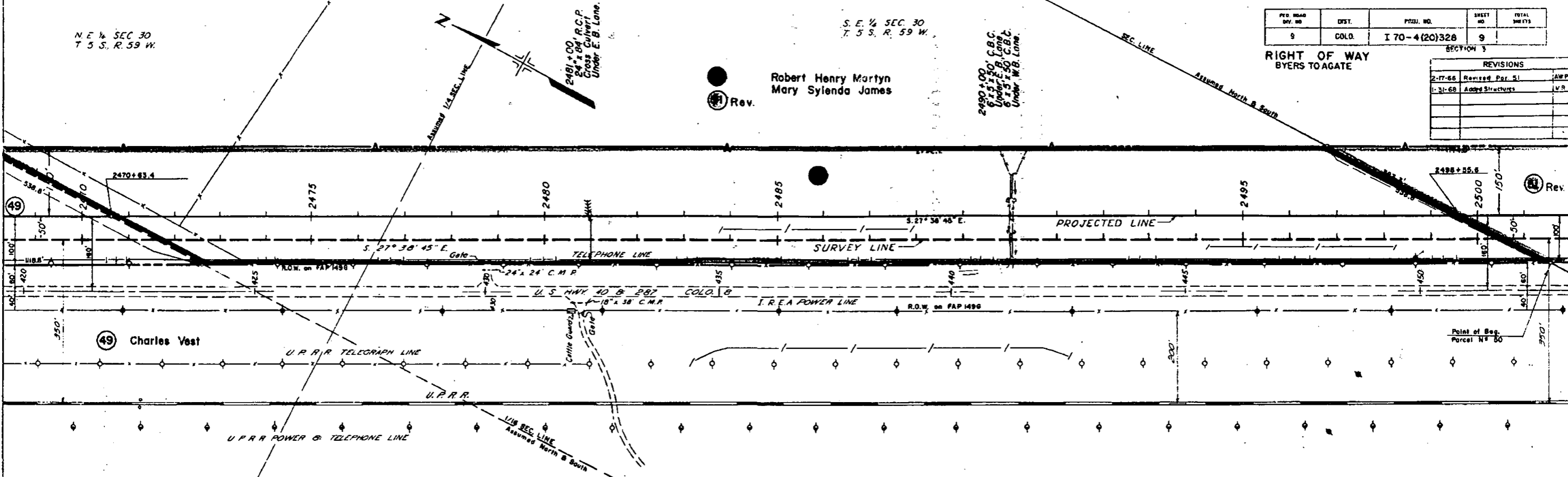
2490+00
6 x 5 x 50 C.B.C.
Under E. B. Lane.
6 x 5 x 50 C.B.C.
Under W. B. Lane.

Robert Henry Martyn
Mary Sylenda James

Rev.

Rev.

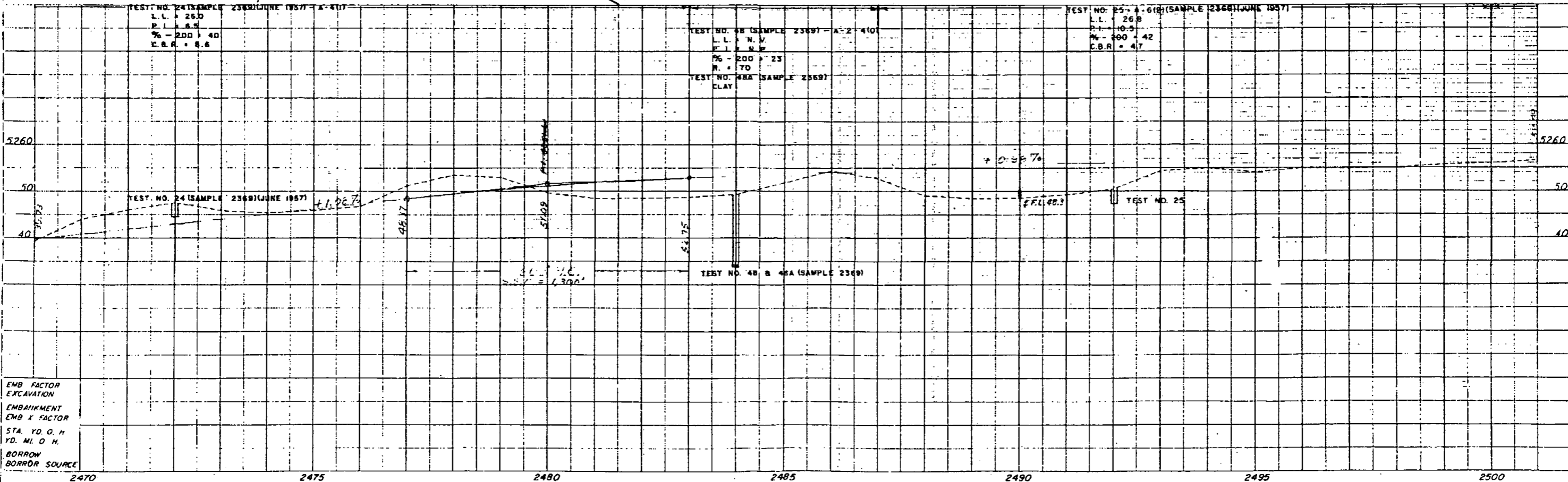
PLAN
SERVED
NOTED
ADJUSTED
REVISIONS
DATE



TEST NO. 24 (SAMPLE 2368) (JUNE 1957) A-4(1)
L.L. = 26.0
P.L. = 6.5
% - 200 = 40
C.B.R. = 8.6

TEST NO. 48 (SAMPLE 2369) A-2-4(1)
L.L. = 11.5
P.L. = 1.5
% - 200 = 23
N. = 70
TEST NO. 48A (SAMPLE 2369)
CLAY

TEST NO. 25 A-6(1) (SAMPLE 2368) (JUNE 1957)
L.L. = 26.8
P.L. = 10.5
% - 200 = 42
C.B.R. = 4.7



EMB. FACTOR
EXCAVATION
EMBANKMENT
EMB. X FACTOR
STA. YD. O. H.
YD. MI. O. H.
BORROW
BORROW SOURCE

2470 2475 2480 2485 2490 2495 2500

S. W. 1/4 SEC. 29
T. 5 S. R. 59 W.


N. W. 1/4 SEC. 32
T. 5 S. R. 59 W.

- IMPROVEMENTS FOR PARCEL 52^{REV}
- ① Concrete Wall
 - ② House
 - ③ Pig House
 - ④ Shed
 - ⑤ Chicken House
 - ⑥ Privy
 - ⑦ Oil Tank
 - ⑧ Garage
 - ⑨ Feed Shed
 - ⑩ Barn

FED. ROAD DIV. NO.	DIST.	PROJ. NO.	SHEET NO.	TOTAL SHEETS
9	COLD.	I 70-4(20) 328	10	

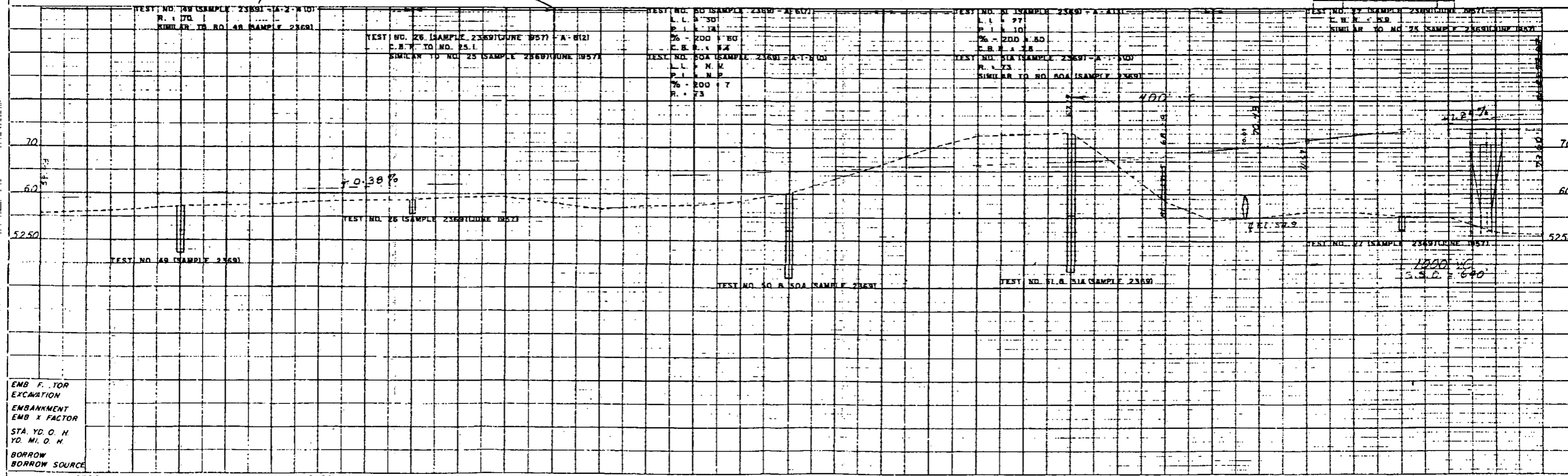
RIGHT OF WAY BYERS TO AGATE SECTION 3

Rev. Robert Henry Martyn.
Mary Sylenda James
Deleted



REVISIONS

DATE	REVISION	BY
7-6-65	Rev. Parcel 52	D-1
2-17-66	Deleted Pcr 52, Rev. Par 51	AWP
1-31-68	Added Structures	VR



EMB. F. TOR
EXCAVATION
EMBANKMENT
EMB X FACTOR
STA. YD. O. H.
YD. MI. O. H.
BORROW
BORROW SOURCE

PLAN
NOTES
BY

PROFILE
NOTES
BY

2500 2505 2510 2515 2520 2525 2530

N.W. 1/4 SEC. 32
T. 5 S., R. 59 W.

S.E. 1/4 Sec. 22
T. 5 S., R. 59 W.

S.W. 1/4 SEC. 32
T. 5 S., R. 59 W.

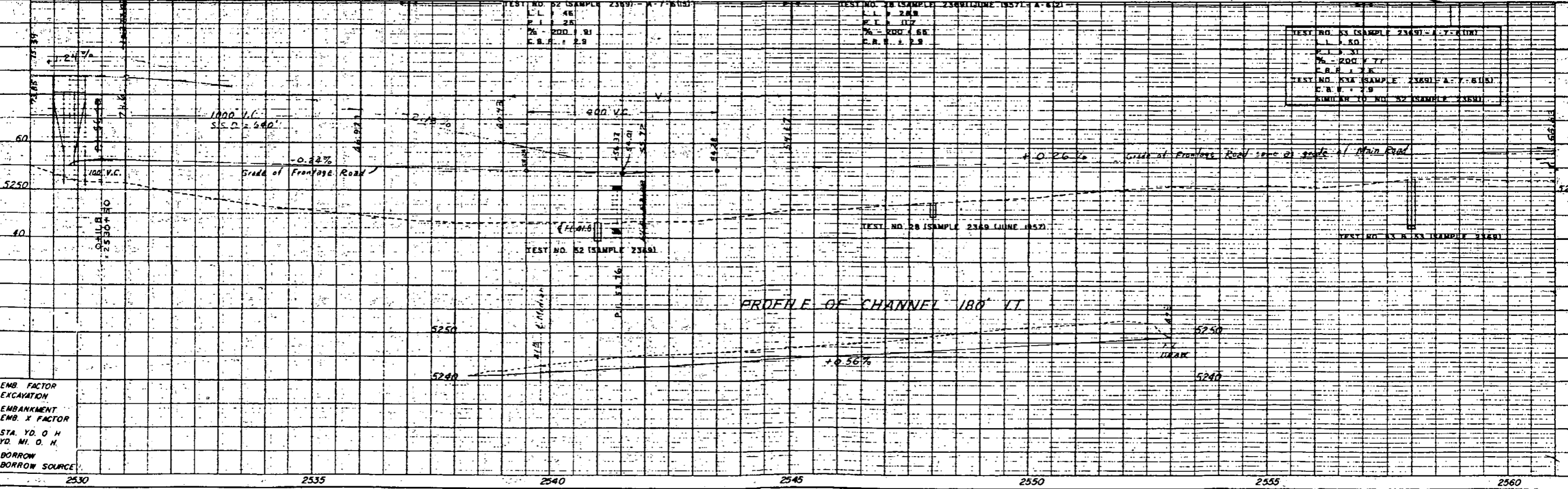
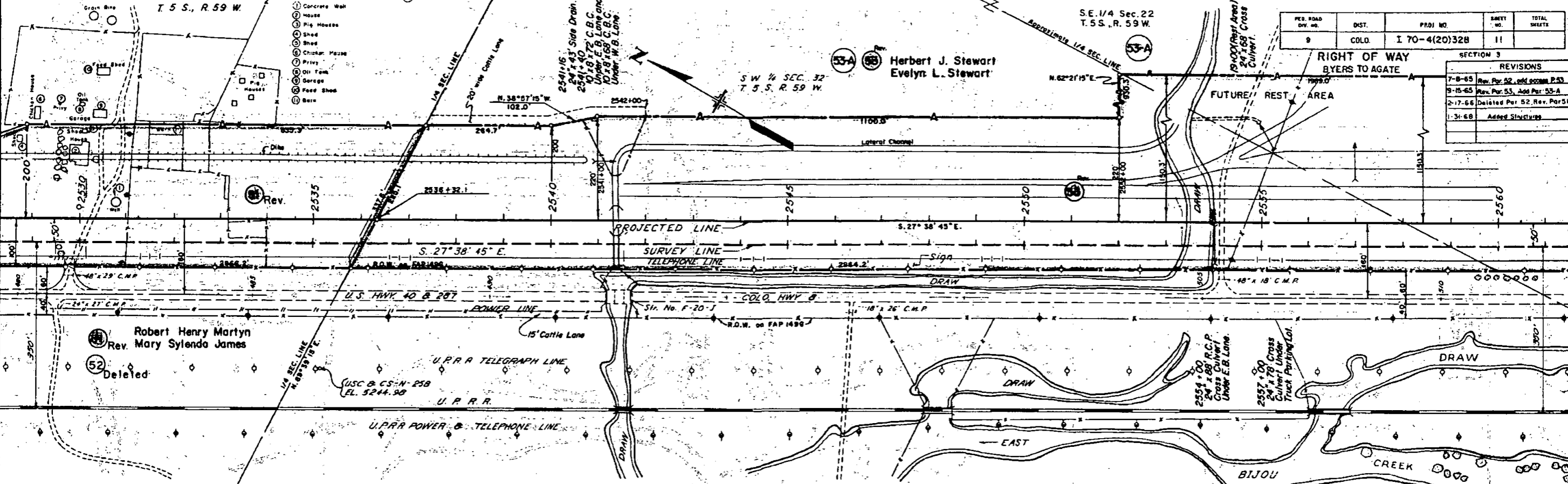
Herbert J. Stewart
Evelyn L. Stewart

PER. ROAD DIV. NO.	DIST.	PROJ. NO.	SHEET NO.	TOTAL SHEETS
9	COLO.	I 70-4(20)32B	11	

SECTION 3 REVISIONS	
7-8-65	Rev. Per. 52, add section P.53 D.I.
9-15-65	Rev. Per. 53, Add Per. 53-A 31
2-17-66	Deleted Per. 52, Rev. Per. 51 AMF
1-31-68	Added Structures T.R.

- IMPROVEMENTS FOR PARCEL 52
- Concrete Walk
 - House
 - Pig Houses
 - Shed
 - Shed
 - Chicken House
 - Oil Tank
 - Garage
 - Feed Shed
 - Barn

PLAN	DATE
PROJECTED	
ADJUSTED	
ALIGNED	
CHECKED	
BY	

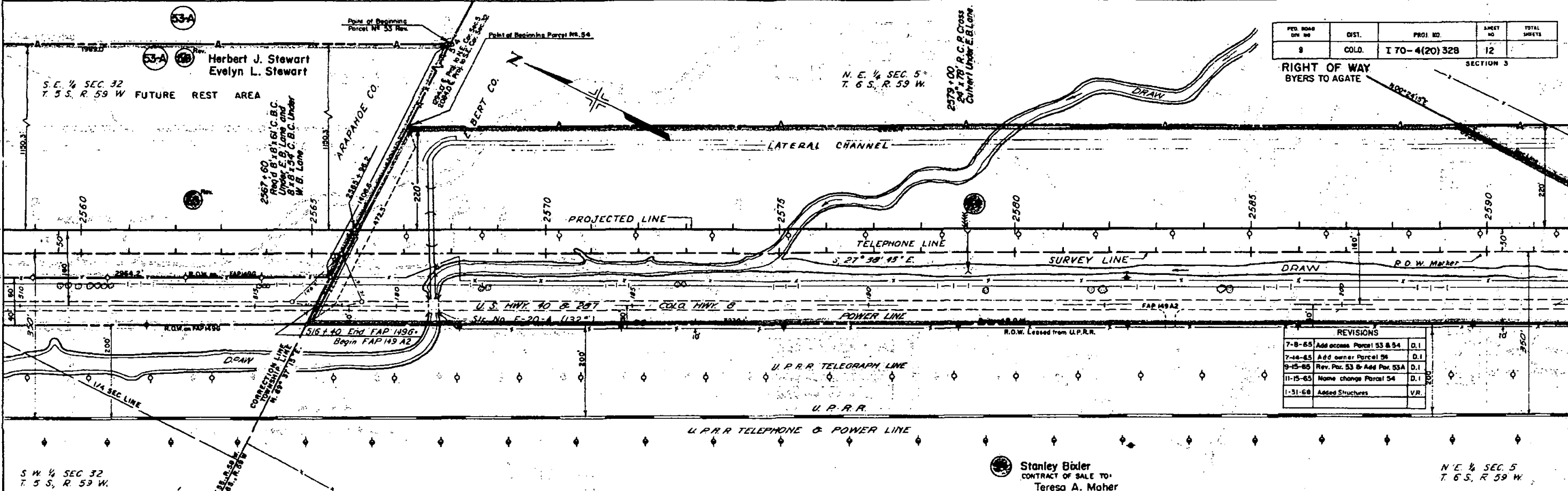


EMB. FACTOR
EXCAVATION
EMBANKMENT
EMB. X FACTOR
STA. YD. O. H.
YD. MI. O. H.
BORROW
BORROW SOURCE

2530 2535 2540 2545 2550 2555 2560

PLAN
 DATE
 SURVEYED
 PLOTTED
 REVISIONS
 BY
 DATE

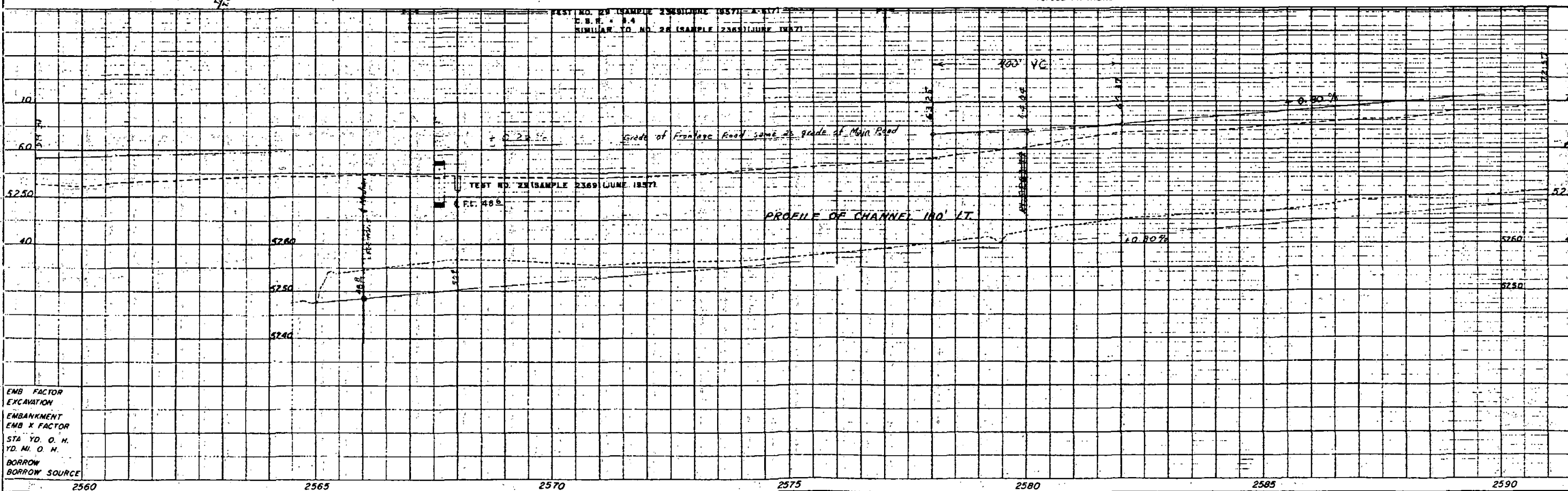
PROFILE
 DATE
 SURVEYED
 PLOTTED
 REVISIONS
 BY
 DATE



PRO. ROAD DIV. NO.	DIST.	PROJ. NO.	ASMET NO.	TOTAL SHEETS
9	COLD.	I 70-4(20) 328	12	

RIGHT OF WAY
 BYERS TO AGATE
 SECTION 3

REVISIONS		
7-8-65	Add access Parcel 53 & 54	D.I.
7-14-65	Add owner Parcel 56	D.I.
9-15-65	Rev. Par. 53 & Add Par. 53A	D.I.
11-15-65	Name change Parcel 54	D.I.
1-31-66	Added Structures	VR.



EMB. FACTOR
 EXCAVATION
 EMBANKMENT
 EMB. X FACTOR
 STA. YD. O. H.
 YD. MI. O. H.
 BORROW
 BORROW SOURCE

Stanley Bixler
 CONTRACT OF SALE TO
 Teresa A. Maher

N. E. 1/4 SEC. 5
 T. 6 S. R. 59 W.

N.W. 1/4 SEC. 4
T. 6 S., R. 59 W.

2395 + 63
Double 8" x 5.65' C.B.C.
Under E.B. Lane and
Double 8" x 5.53' C.B.C.
Under W.B. Lane.

Earl E. Kellogg

PUB. ROAD DIV. NO.	DIST.	PROJ. NO.	SHEET NO.	TOTAL SHEETS
9	COLL.	170-4(20) 328	13	

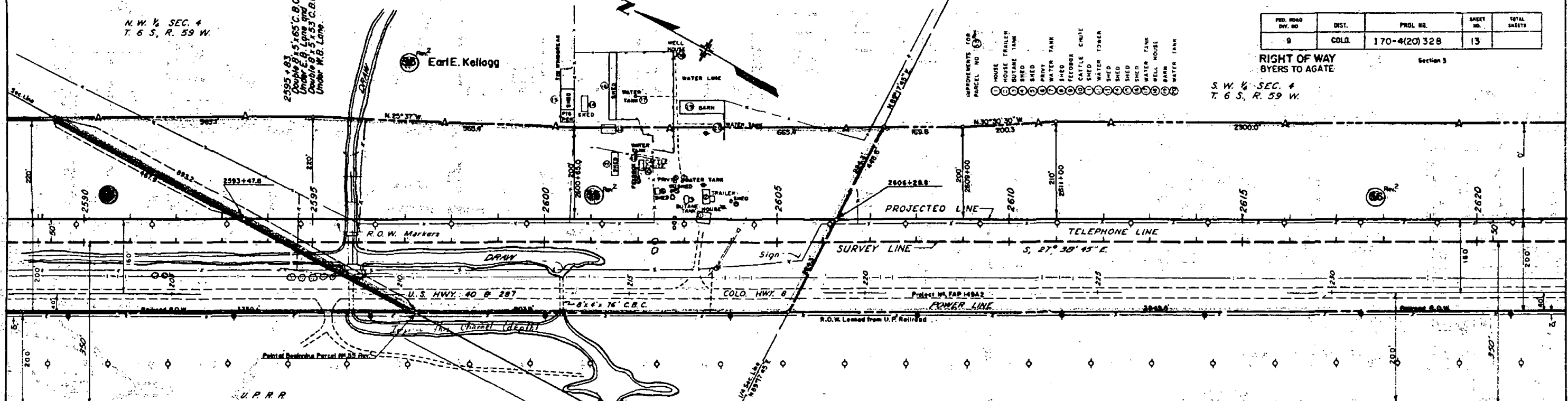
RIGHT OF WAY
BYERS TO AGATE

Section 3

S.W. 1/4 SEC. 4
T. 6 S., R. 59 W.

- IMPROVEMENTS FOR PARCEL NO. 63
- HOUSE
 - HOUSE TRAILER
 - BUTANE TANK
 - SHED
 - PRIVY
 - WATER TANK
 - SHED
 - FEDDER
 - CATTLE CRUIE
 - SHED
 - WATER TOWER
 - SHED
 - SHED
 - SHED
 - WATER TANK
 - BELL HOUSE
 - BARN
 - WATER TANK

DATE	BY	REVISION



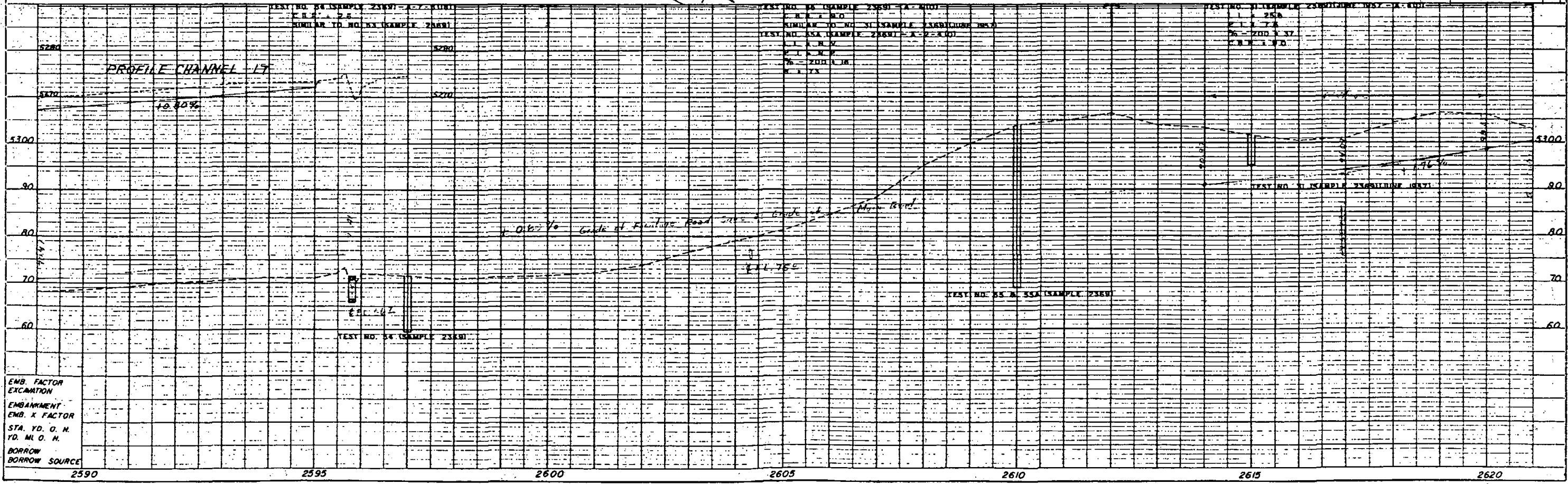
N.E. 1/4 SEC. 5
T. 6 S., R. 59 W.

Stanley Bixler
CONTRACT OF SALE TO
Teresa A. Maher

Stanley Bixler
CONTRACT OF SALE TO
Teresa A. Maher

REVISIONS

7-8-65	Add access Par. 54 & 55	D.I.
7-8-65	Rev. Par. 55 & 56	D.I.
7-14-65	Add owner Parc 56 Rev.	D.I.
11-15-65	Rev. 55 Rev. & 56 Rev.	D.I.
1-31-66	Added Structures	VR



EMB. FACTOR
EXCAVATION
EMBANKMENT
EMB. X FACTOR
STA. YD. G. M.
YD. M. O. H.
BORROW
BORROW SOURCE

2590 2595 2600 2605 2610 2615 2620

2623+40 R.C.P. Cross
36' x 96' Under E.B. Lane
36' x 88' R.C.P. Cross
Culvert Under W.B. Lane

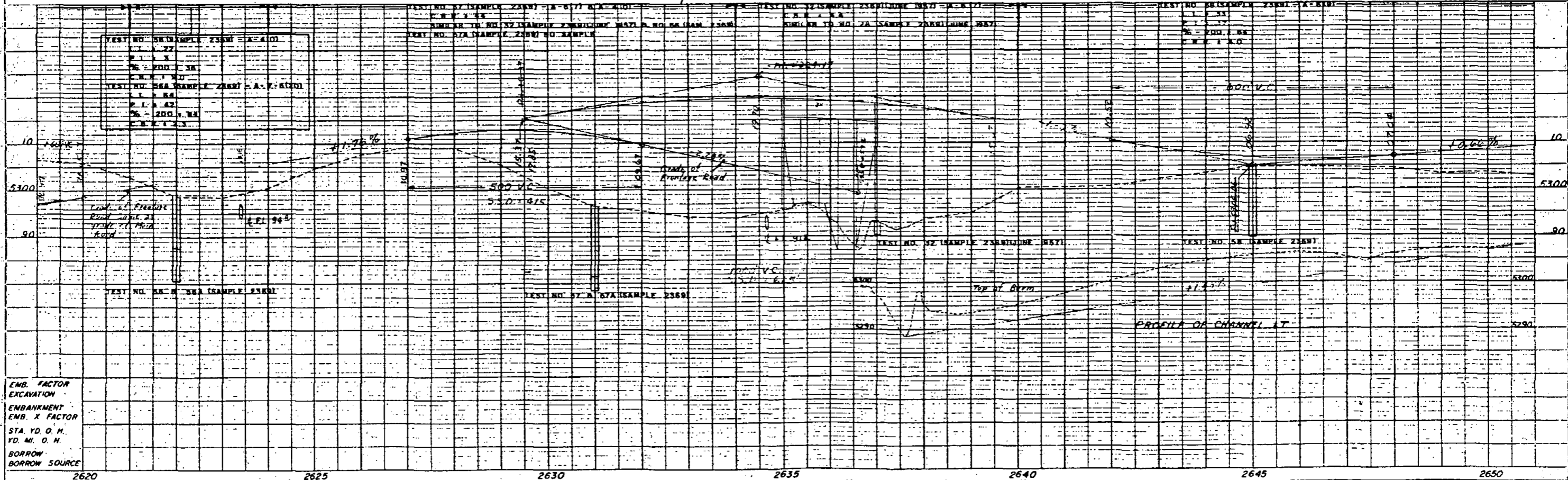
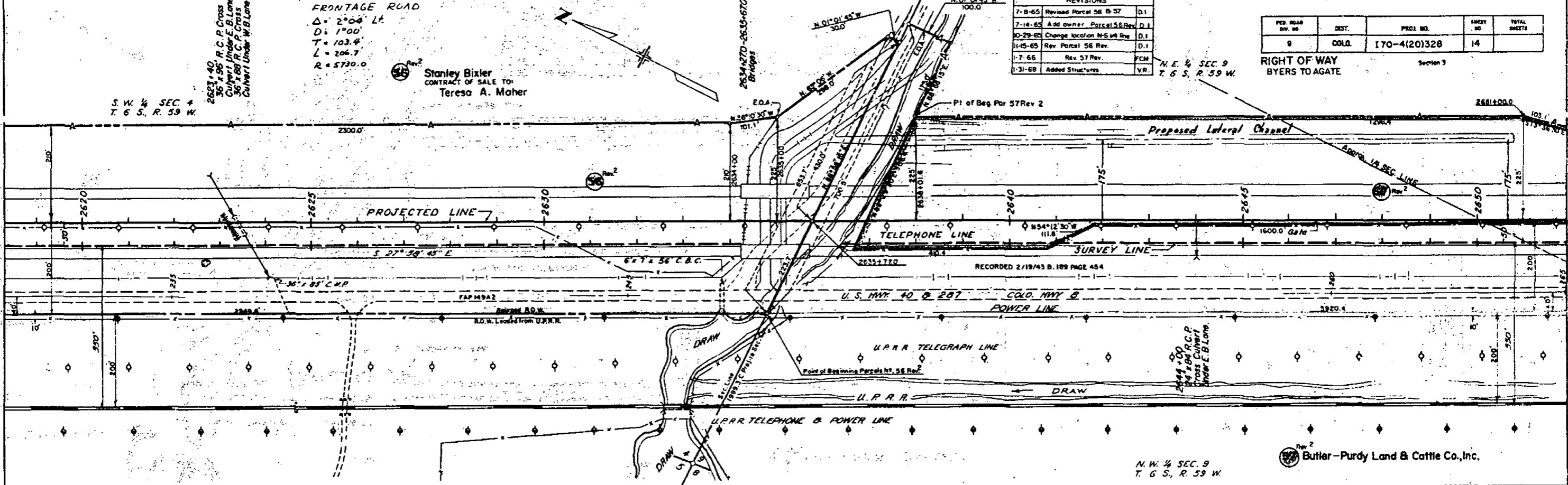
FRONTAGE ROAD
Δ = 2°04' L.
D = 1°00'
T = 103.4'
L = 206.7'
R = 5730.0'

Stanley Bixler
CONTRACT OF SALE TO
Teresa A. Moher

REVISIONS		
7-8-65	Revised Parcel 56 B 57	D.I.
7-14-65	Add owner Parcel 56 Rev	D.I.
10-29-65	Change location N-S 1/4 line	D.I.
11-15-65	Rev Parcel 56 Rev	D.I.
7-66	Rev 57 Rev	FCM
1-31-68	Added Structures	VR

PED. ROAD DIV. NO.	DIST.	PROJ. NO.	SHEET NO.	TOTAL SHEETS
9	COLD.	170-4(20)328	14	


RIGHT OF WAY
BYERS TO AGATE
Section 3



EMB. FACTOR
EXCAVATION
EMBANKMENT
EMB. X FACTOR
STA. YD. O. H.
YD. MI. O. H.
BORROW SOURCE

2683 + 15
7.7 x 88' C.B.C.
Under E.B. Lane
7.7 x 89' C.B.C.
Under W.B. Lane.

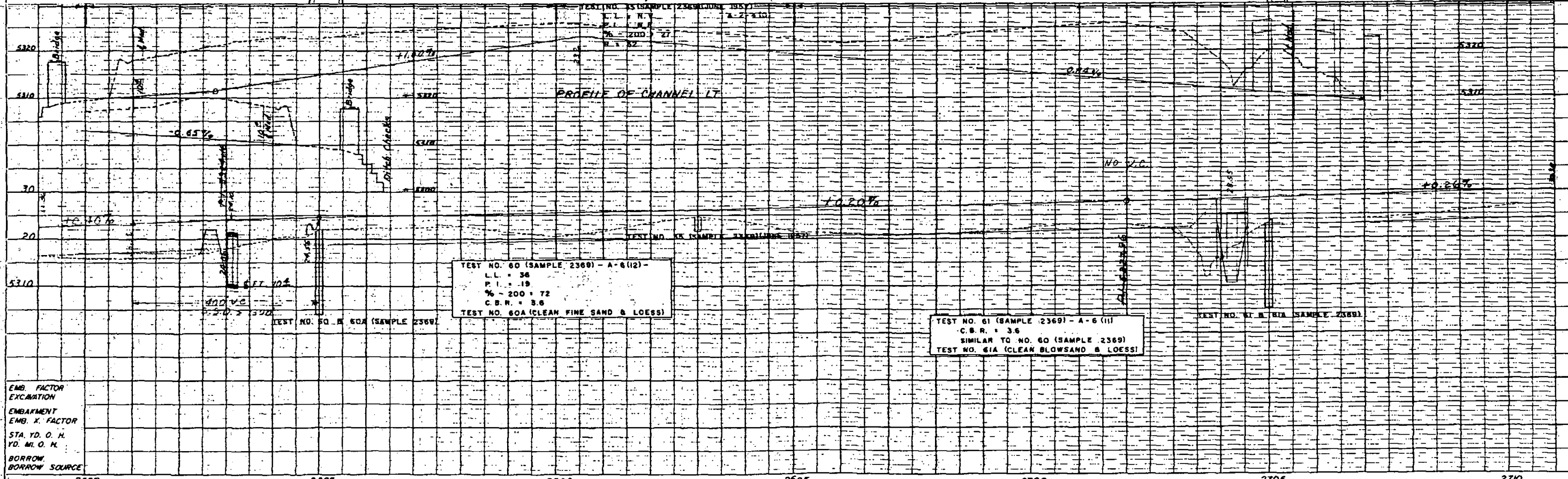
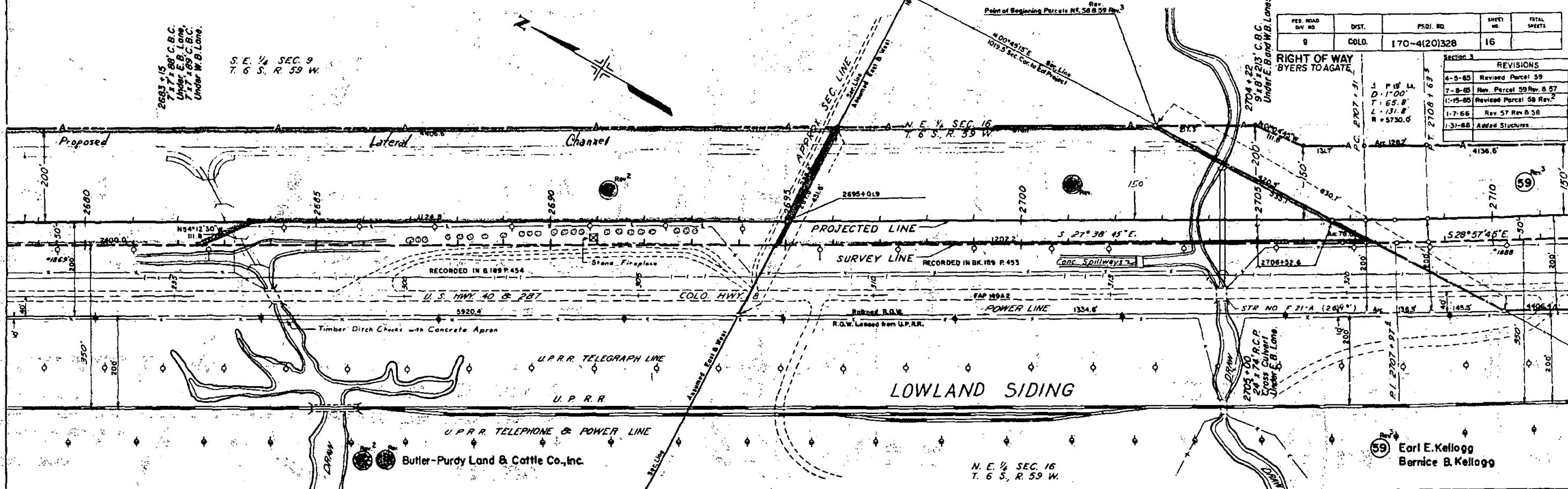
S. E. 1/4 SEC. 9
T. 6 S., R. 59 W.



Point of Beginning Parcel No. 58 & 59 Rev. 3
N 00° 45' 15" E
1019.5' Sec. Cor. to East Point

PER. ROAD DIV. NO.	DIST.	PROJ. NO.	SHEET NO.	TOTAL SHEETS
9	COLO.	170-4120328	16	

REVISIONS		
4-5-65	Revised Parcel 59	D.I.
7-8-65	Rev. Parcel 59 Rev. 8 & 57	D.I.
11-15-65	Revised Parcel 59 Rev. 2	D.I.
1-7-66	Rev. 57 Rev. 8 & 58	FCM
1-31-68	Added Structures	V.R.

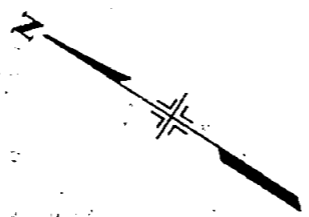


EMB. FACTOR
EXCAVATION
EMBAKMENT
EMB. X. FACTOR
STA. YD. O. H.
YD. MI. O. H.
BORROW
BORROW SOURCE

PLAN
WITH BOOK
BY DATE CHECKED
BY DATE CHECKED
BY DATE CHECKED

PROFILE
DATE
BY
CHECKED
DATE

N. W. 1/4 SEC. 15
T. 6 S., R. 59 W.

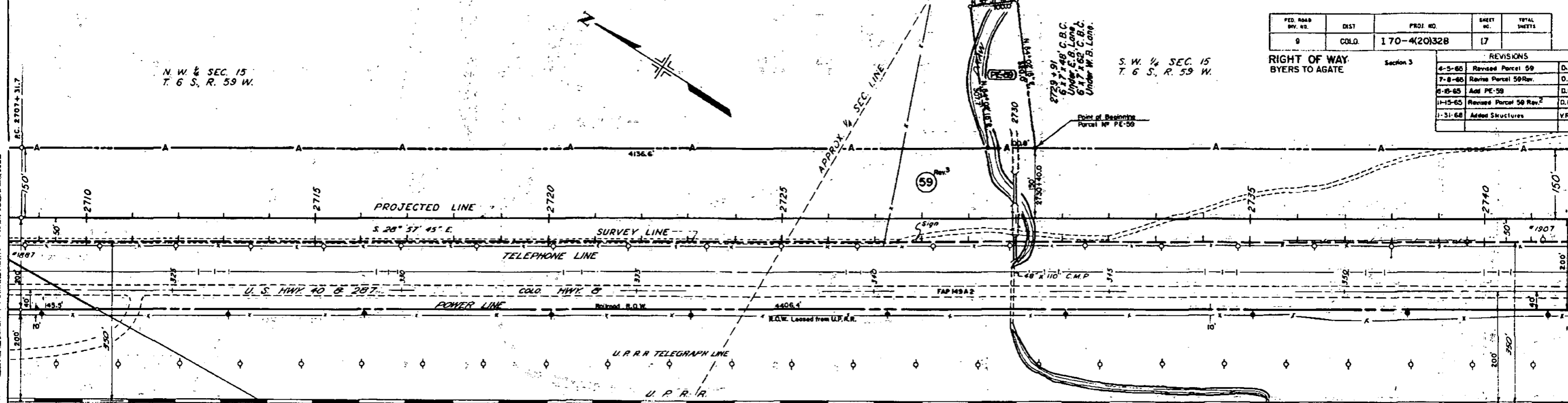


FED. ROAD DIV. NO.	DIST.	PROJ. NO.	SHEET NO.	TOTAL SHEETS
0	COLO.	170-4(20)328	17	

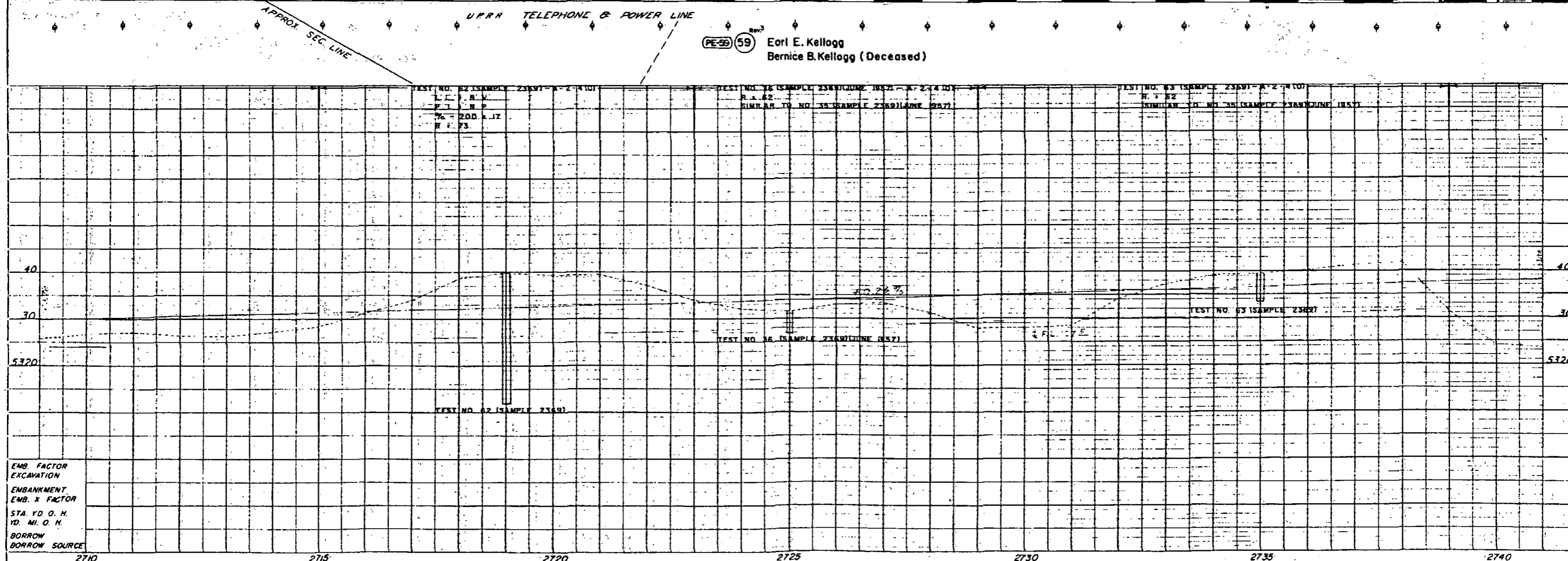
RIGHT OF WAY BYERS TO AGATE Section 3

REVISIONS	
4-5-65	Revised Parcel 59 D.I.
7-8-65	Revised Parcel 59 Rev. D.I.
9-15-65	Add PE-59 D.I.
11-15-65	Revised Parcel 59 Rev. 2 D.I.
1-31-66	Added Structures V.R.

PLAN
SURVEYED
BYERS TO AGATE
RIGHT OF WAY CHECKED
BYERS TO AGATE
BYERS TO AGATE



(PE-59) (59) Earl E. Kellogg
Bernice B. Kellogg (Deceased)



EMB. FACTOR
EXCAVATION
EMBANKMENT
EMB. X FACTOR
STA. YD. O. N.
YD. MI. O. N.
BORROW
BORROW SOURCE

- IMPROVEMENTS, PARCEL NO 59 Rev.
- 1. House
 - 2. Chicken House
 - 3. Pig
 - 4. Chicken House
 - 5. Milk House
 - 6. Steel Shed
 - 7. Barn
 - 8. Oil Storage
 - 9. Twp Room House
 - 10. Cattle Shed
 - 11. Stable
 - 12. Pig
 - 13. Steel Grain Bin
 - 14. Steel Grain Bin
 - 15. Privy
 - 16. Jack Pines
 - 17. Trees
 - 18. Joint Place
 - 19. Trees
 - 20. Well
 - 21. Butane Tank
 - 22. Stack Tank

S.W. 1/4 SEC. 15
T. 6 S., R. 59 W.

S.E. 1/4 SEC. 15

N.E. 1/4 Sec. 22
T. 6 S., R. 59 W.

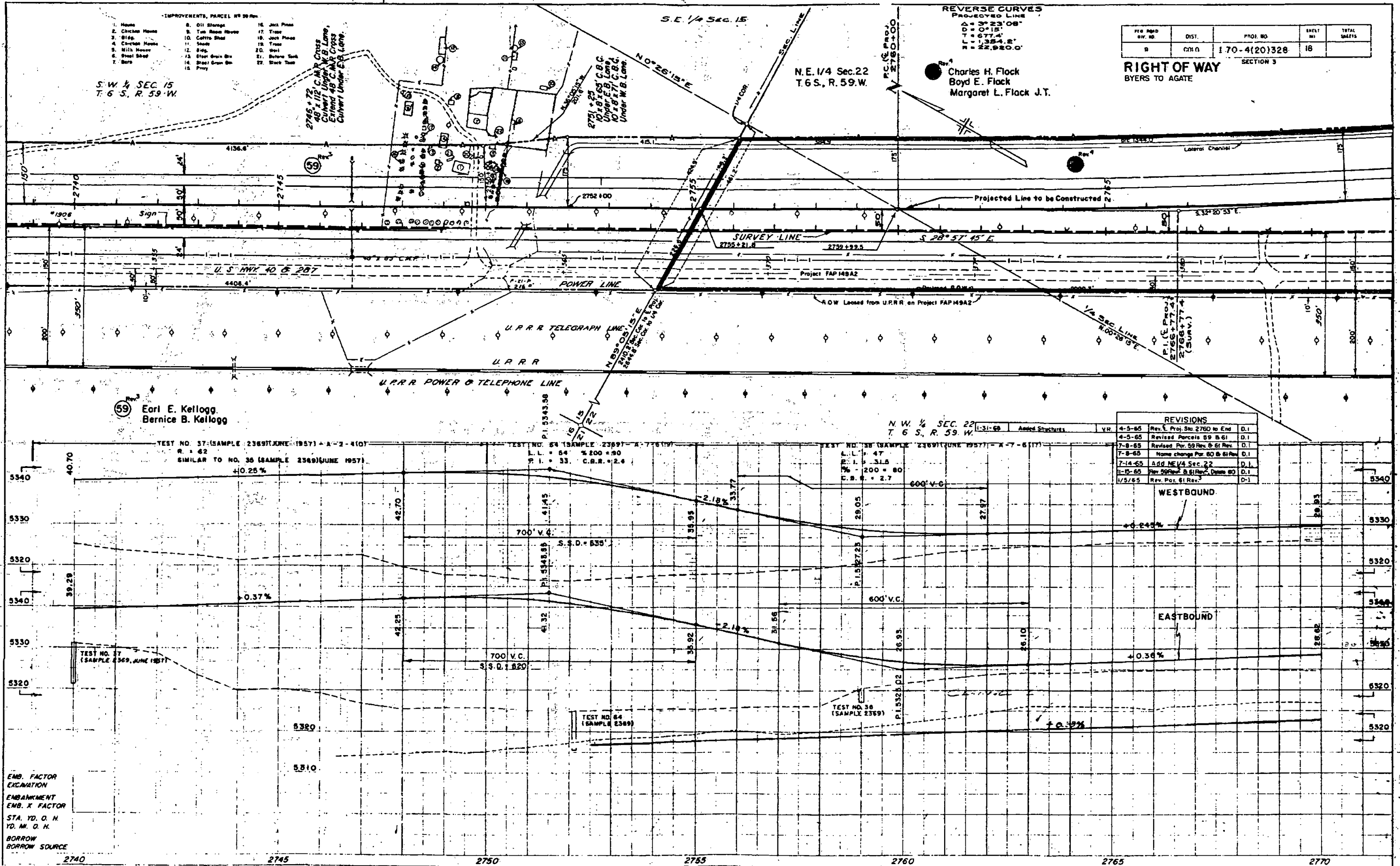
REVERSE CURVES
Projected Line
 $\Delta = 37^{\circ} 23' 08''$
 $D = 0' 15''$
 $L = 677.4'$
 $L = 1,354.8'$
 $R = 22,920.0'$

PRO. NO.	DIST.	PROJ. NO.	SHEET NO.	TOTAL SHEETS
R	CO10	170-4(20)328	18	

RIGHT OF WAY
BYERS TO AGATE

SECTION 3

Charles H. Flack
Boyd E. Flack
Margaret L. Flack J.T.



Earl E. Kellogg
Bernice B. Kellogg

N.W. 1/4 SEC. 22
T. 6 S., R. 59 W.

REVISIONS			
NO.	DATE	DESCRIPTION	BY
4-5-65		Rev. Proj. Sta. 2760 to End	D.I.
4-5-65		Revised Parcels 59 & 61	D.I.
7-8-65		Revised Par. 59 Rev. & 61 Rev.	D.I.
7-8-65		Name change Par. 60 & 61 Rev.	D.I.
7-14-65		Add NE 1/4 Sec. 22	D.I.
11-15-65		Rev. 59 Rev. & 61 Rev., Date 80	D.I.
1/5/65		Rev. Par. 61 Rev.	D-1

EMB. FACTOR
EXCAVATION
EMBANKMENT
STA. YD. O. H.
YD. M. O. H.
BORROW
BORROW SOURCE

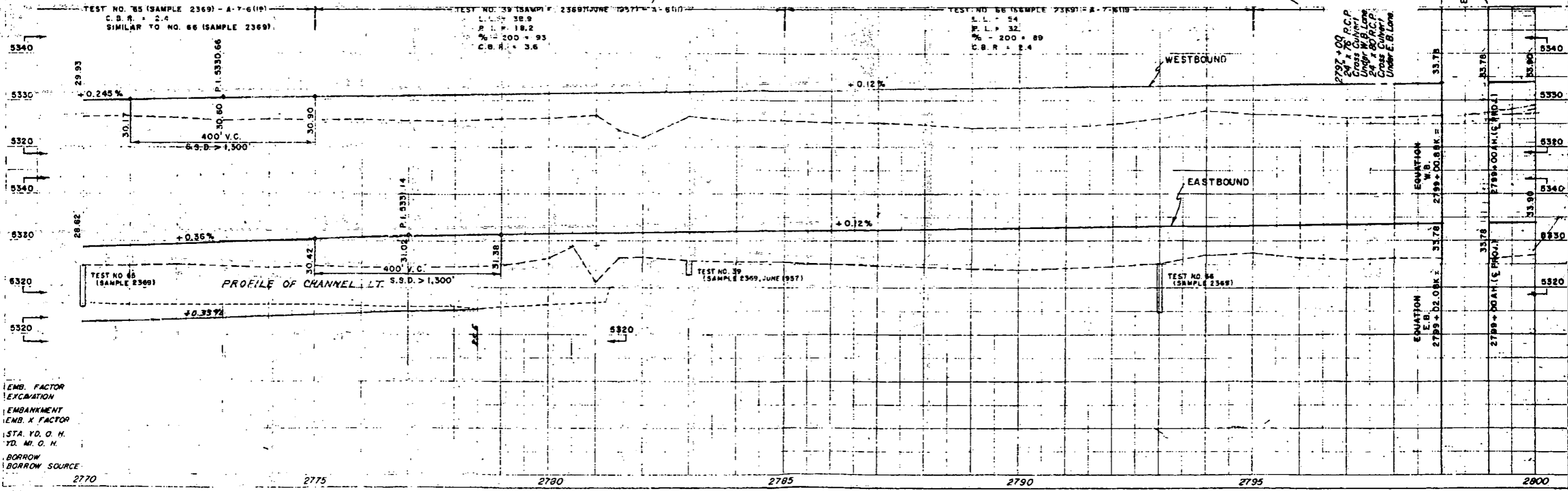
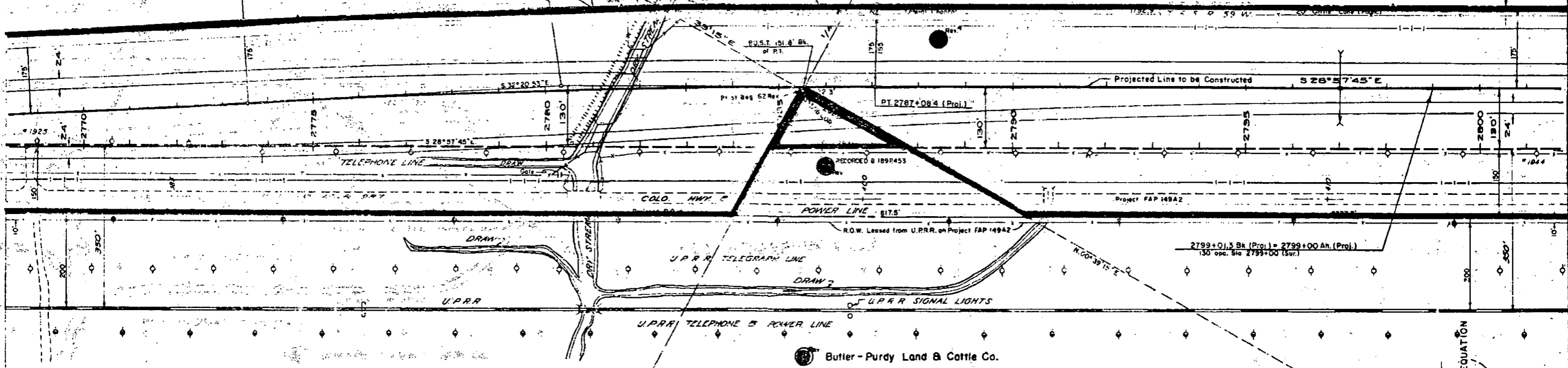
REVERSE CURVES
 PROJECTED LINE
 Δ = 3°23'08"
 TTT = 0°18'
 R = 677.4'
 R = 1354.8'
 R = 22,920.0'

N.E. 1/4 SEC. 22
 T6S., R. 59W.

Charles H. Flock
 Boyd E. Flock
 Margaret L. Flock

REVISIONS				
9-6-66	Changed Fence and Added Gates	V.R.	4-5-65	Rev. Proj. to Sta. 2760 to End
10-23-68	Changed Gate at Sta. 2780	FCM	4-5-65	Revised Parcel No. 61
			7-8-65	Revised Parcel No. 61 Rev.
			7-8-65	Name change Par. 61 Rev.
			11-15-65	Revised Parcel 61 Rev.
			1-7-66	Rev. Par. 61 Rev.
			1-7-66	Rev. 62
			1-3-66	Added Structures
			7-24-66	Added Cattle Lane & Barrier
			8-9-66	Added Gates

1451
 CO:J 170-4(20)328 19
 SECTION 3
RIGHT OF WAY
 BYERS TO AGATE



EMB. FACTOR
 EXCAVATION
 EMBANKMENT
 EMB. X FACTOR
 STA. YD. O. H.
 YD. MI. O. H.
 BORROW
 BORROW SOURCE

EQUATION

WESTBOUND
 EASTBOUND
 EQUATION W.B.
 EQUATION E.B.

S.E. 1/4 Sec. 22

Charles H. Flock
Boyd E. Flock
Margaret L. Flock

S.W. 1/4 SEC. 23
T. 6 S., R. 59 W.

N.W. 1/4 SEC. 26
T. 6 S., R. 59 W.

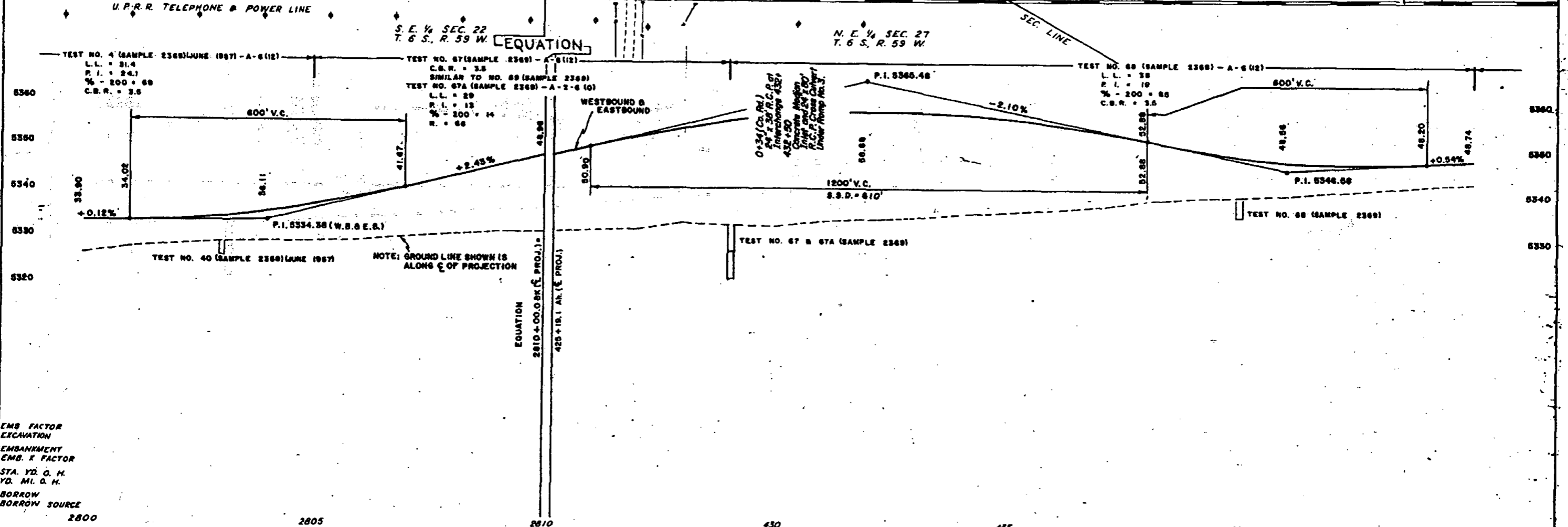
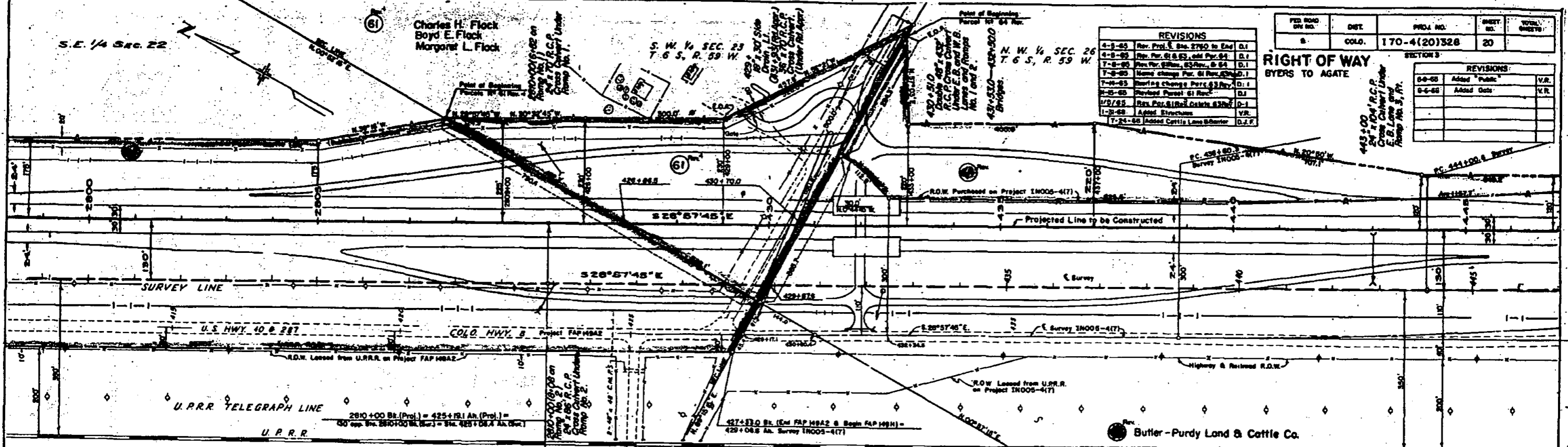
FED. ROAD DIST. NO.	DIST.	PROJ. NO.	SHEET NO.	TOTAL SHEETS
5	COLO.	170-4(20)328	20	

REVISIONS		
4-8-65	Rev. Proj. & Sta. 2760 to End	D.I.
4-8-65	Rev. Par. 61 & 62, add Par. 64	D.I.
7-8-65	Rev. Par. 61, 62, 63, 64 & 65	D.I.
7-8-65	Name change Par. 61 from 62A	D.I.
7-8-65	Starting change Par. 63 from 62	D.I.
8-25-65	Revised Parcel 61 Rec.	D.I.
10/2/65	Rev. Par. 61, 62, 63, 64 & 65	D.I.
1-2-66	Added Structures	V.R.
7-24-66	Added Cattle Lane Barrier	D.I.F.

REVISIONS		
6-6-66	Added Public	V.R.
6-6-66	Added Gate	V.R.

RIGHT OF WAY
BYERS TO AGATE

443+00
24' x 104' R.C.P.
Cross Culvert Under
E.B. Lane and
Ramp No. 3, 4.



EMB. FACTOR
EXCAVATION
EMBANKMENT
EMB. X FACTOR
STA. YD. O. H.
YD. MI. O. H.
BORROW
BORROW SOURCE

RIGHT OF WAY
BYERS TO AGATE

N. W. 1/4 SEC. 26
T. 6. S., R. 59. W.

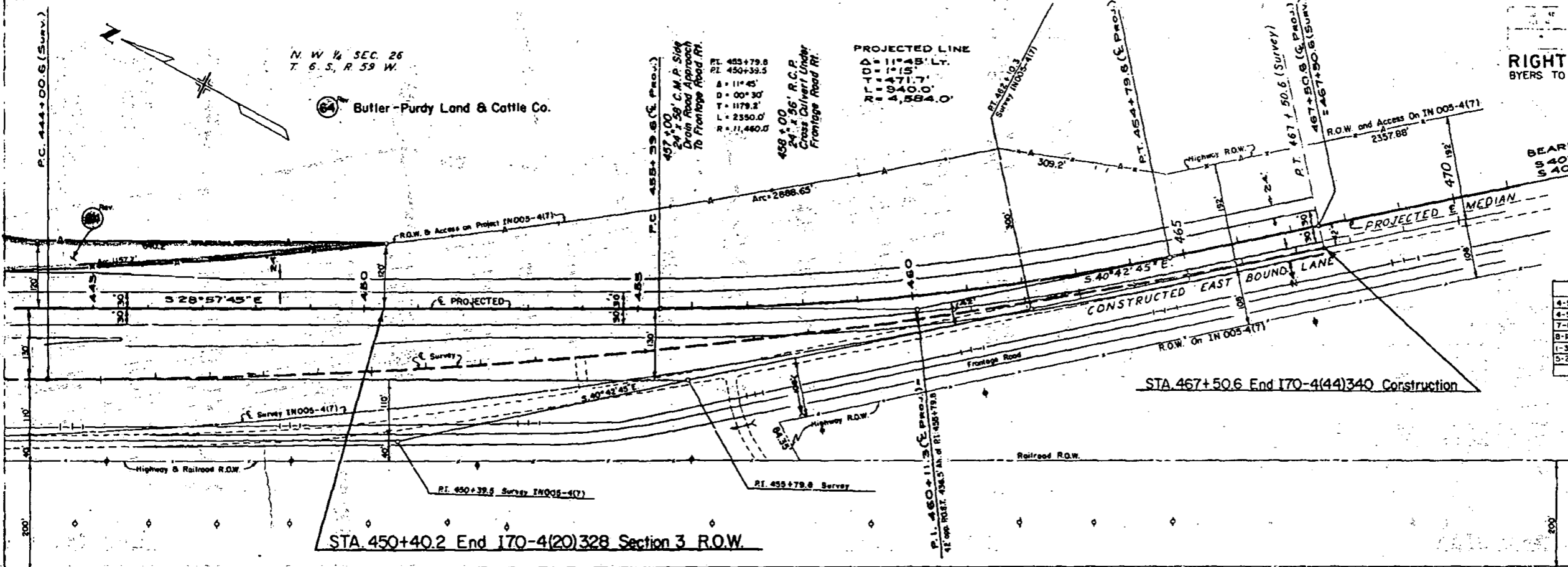
Butler-Purdy Land & Cattle Co.

PROJECTED LINE
 $\Delta = 11^{\circ}45' \text{ LT.}$
 $PI = 457+00$
 $PT = 458+79.8$
 $PT = 450+39.5$
 $A = 11^{\circ}45'$
 $D = 00^{\circ}30'$
 $T = 1179.2'$
 $L = 2350.0'$
 $R = 11,460.0'$

457+00
 24' x 59' C.M.P. Side
 Drain Road Approach
 To Frontage Road Rt.
 458+00
 24' x 56' R.C.P.
 Cross Culvert Under
 Frontage Road Rt.

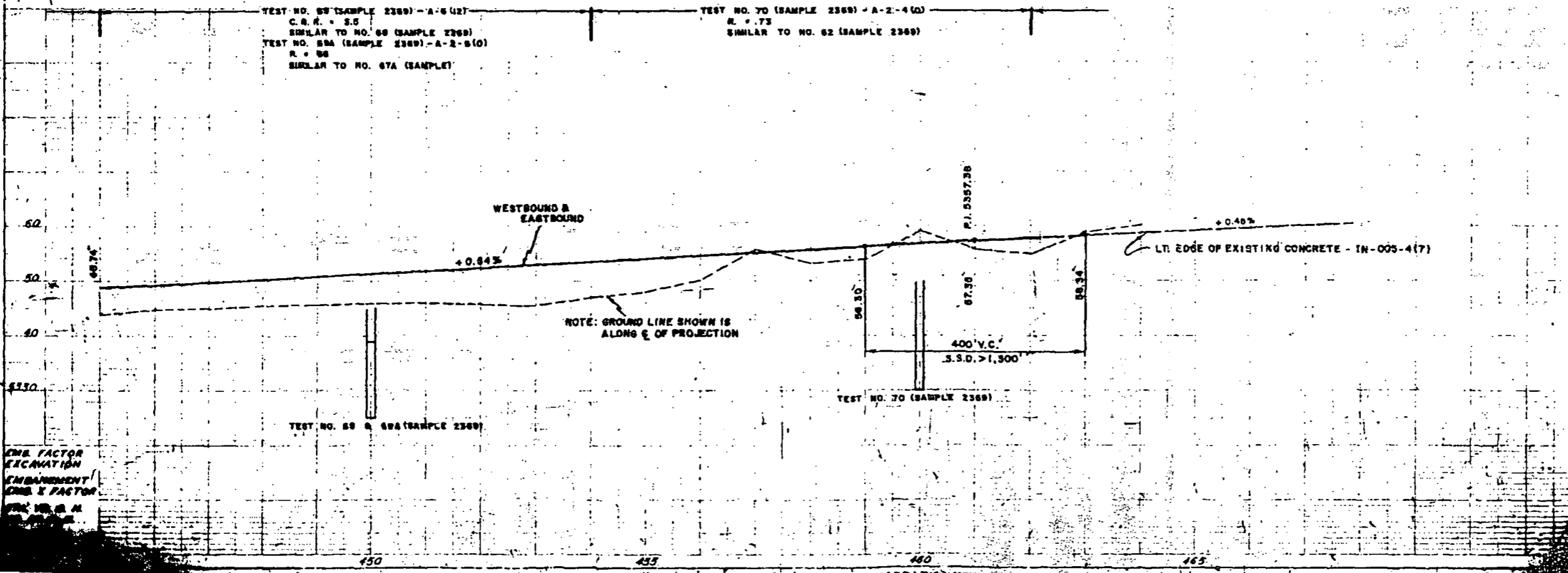
BEARING EQUATION
 $S40^{\circ}42'45" \text{ E. Bk.} =$
 $S40^{\circ}33' \text{ E. A.H.}$

REVISIONS		
4-5-65	Rev. Proj. L. Sta. 2760 to End	D.I.
4-5-65	Add Parcel # 64	D.I.
7-8-65	Rev. Parcel # 64	D.I.
8-18-65	Add Barrier Line & Const. Sh.	D.I.
1-31-68	Added Structures	V.R.
5-23-68	Added Distances	V.R.



TEST NO. 69 (SAMPLE 2369) - A-2-B(1)
 C.B.R. = 5.5
 SIMILAR TO NO. 68 (SAMPLE 2369)
 TEST NO. 68A (SAMPLE 2369) - A-2-B(1)
 R = 58
 SIMILAR TO NO. 67A (SAMPLE)

TEST NO. 70 (SAMPLE 2369) - A-2-4(1)
 R = 73
 SIMILAR TO NO. 62 (SAMPLE 2369)



EMB. FACTOR
 EXCAVATION
 EMB. FACTOR
 EMB. FACTOR

SE 1/4 Sec 26, T. 6 S., R. 59 W.

N.E. 1/4 Sec 35
T. 6 S., R. 59 W.

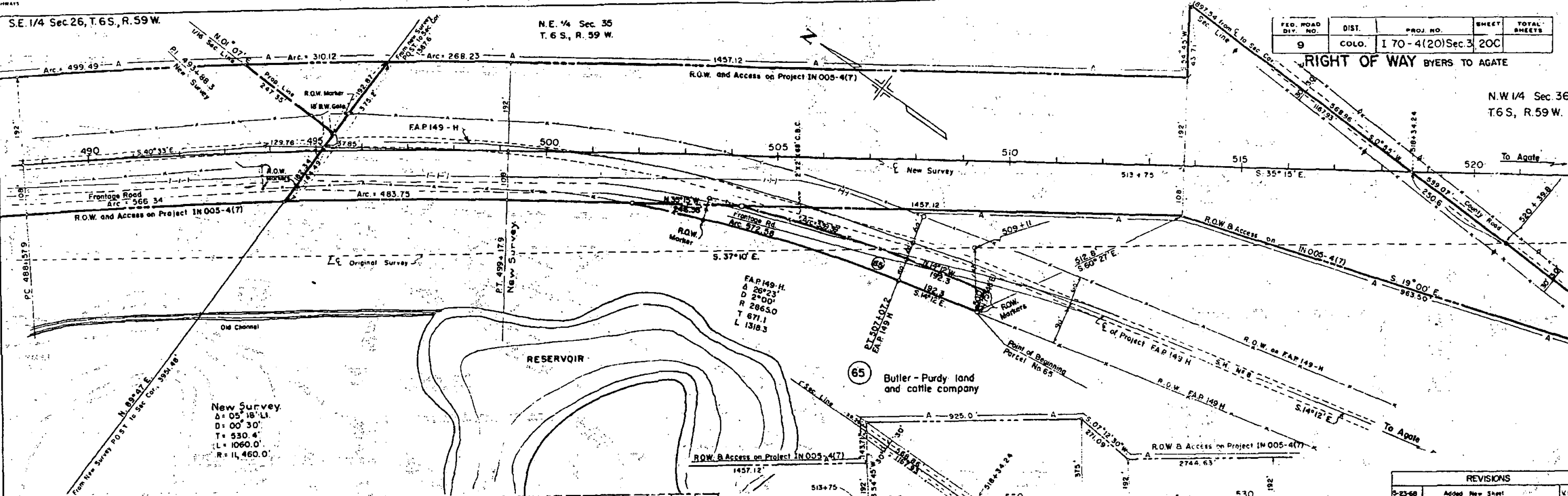
FED. ROAD DIV. NO.	DIST.	PROJ. NO.	SHEET	TOTAL SHEETS
9	COLO.	I 70-4(20)Sec.3	20C	

RIGHT OF WAY BYERS TO AGATE

N.W. 1/4 Sec 36
T. 6 S., R. 59 W.

NOTE BOOK GRADE CHECKED BY: [unclear] NO. 12345

PROJECTED GRADE CHECKED BY: [unclear] NO. 12345



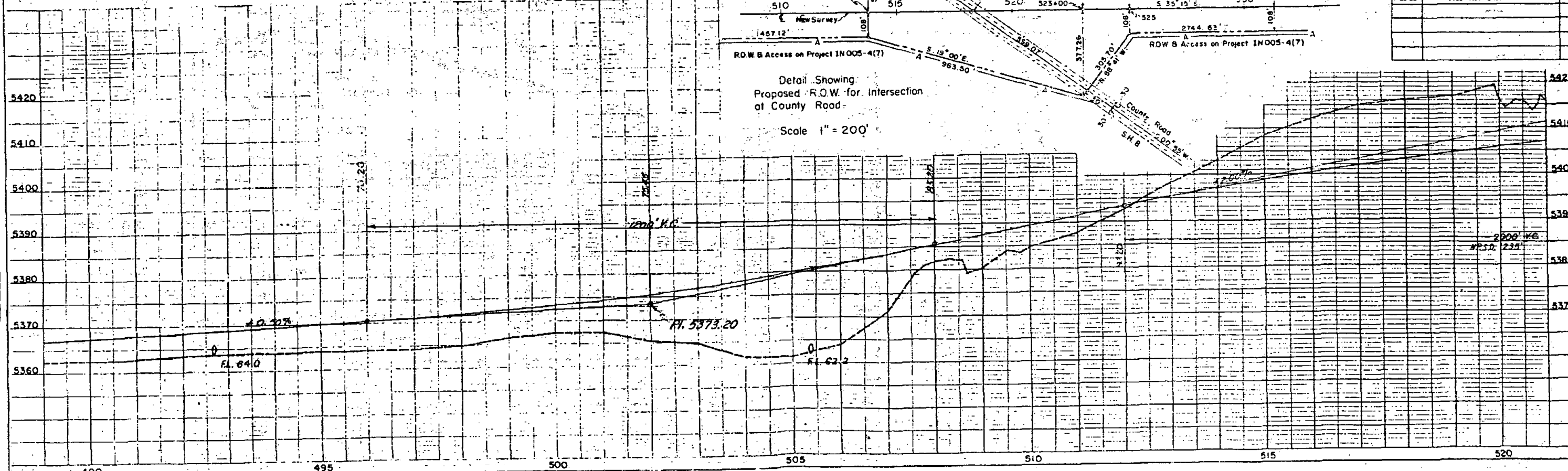
New Survey
 $\Delta = 05^{\circ} 18' 11''$
 $D = 00^{\circ} 30'$
 $T = 530.4'$
 $L = 1060.0'$
 $R = 11,460.0'$

FAP 149-H
 $A = 26^{\circ} 23'$
 $D = 2^{\circ} 00'$
 $R = 2865.0$
 $T = 671.1$
 $L = 1318.3$

65 Butler - Purdy land and cattle company

REVISIONS		
5-23-68	Added New Sheet	V.R.

Detail Showing Proposed R.O.W. for intersection of County Road
 Scale 1" = 200'



NE 1/4 Sec. 12
T.55.R.60W.

SE 1/4 Sec. 12
T.55.R.60W.

NW 1/4 Sec. 18
T.55.R.59W.

(17) All of N1/2 Sec. 12
T.55.R.60W.
W.S. Plat
Except 50' R.O.W. Easement
to Natural Gas Producers, Inc.

(19) SE 1/4 Sec. 12
T.55.R.60W.
Doris J. Thompson
Myrtha E. Thompson

(24) N1/2 N1/2 Sec. 18
T.55.R.59W.
George J. Turecek
Barbara M. Turecek
RIGHT OF WAY BYERS TO AGATE

(23) S1/2 NW1/4 Sec. 18
T.55.R.59W.
Calvin E. Groves
Peggy B. Groves

REVISIONS

NO.	DATE	DESCRIPTION	BY
1	9-8-88	Del. Per 30 A. Rev. Per 30	V.R.
2	9-9-85	Revise Date	V.R.

STA. 2334+95.5 END 170-420328 R.O.W. Section No. 2
STA. 2334+95.5 BEGIN 170-420328 R.O.W. Section No. 3

NW 1/4 Sec. 12
T.55.R.60W.

SW 1/4 Sec. 12
T.55.R.60W.

(18) Part of SW 1/4,
T.55.R.60W.
Lying North & East of U.P. Railroad
Town of Deertrail
Exception

Union Pacific Second Addition to the Town of Deertrail

Parcel No.	Block No.	Lots	Owner
20	46	All	Philip Deter, Jr.
21	37	All	Philip Deter, Jr.
22	30	All	Philip Deter, Jr.
23	21	889	Floyd Lessey
24	21	2-7 & 10-15	Floyd Lessey, Aena Lessey
25	21	1 & 16	Floyd Lessey
26	15	All	Ralph Lessey
27	8	All	Ralph Lessey
28	7	All	Ralph Lessey
29	6	All	Ralph Lessey

UNION PACIFIC SECOND ADDITION

Original
Townsite of
DEERTRAIL

NW 1/4 Sec. 13
T.55.R.60W.

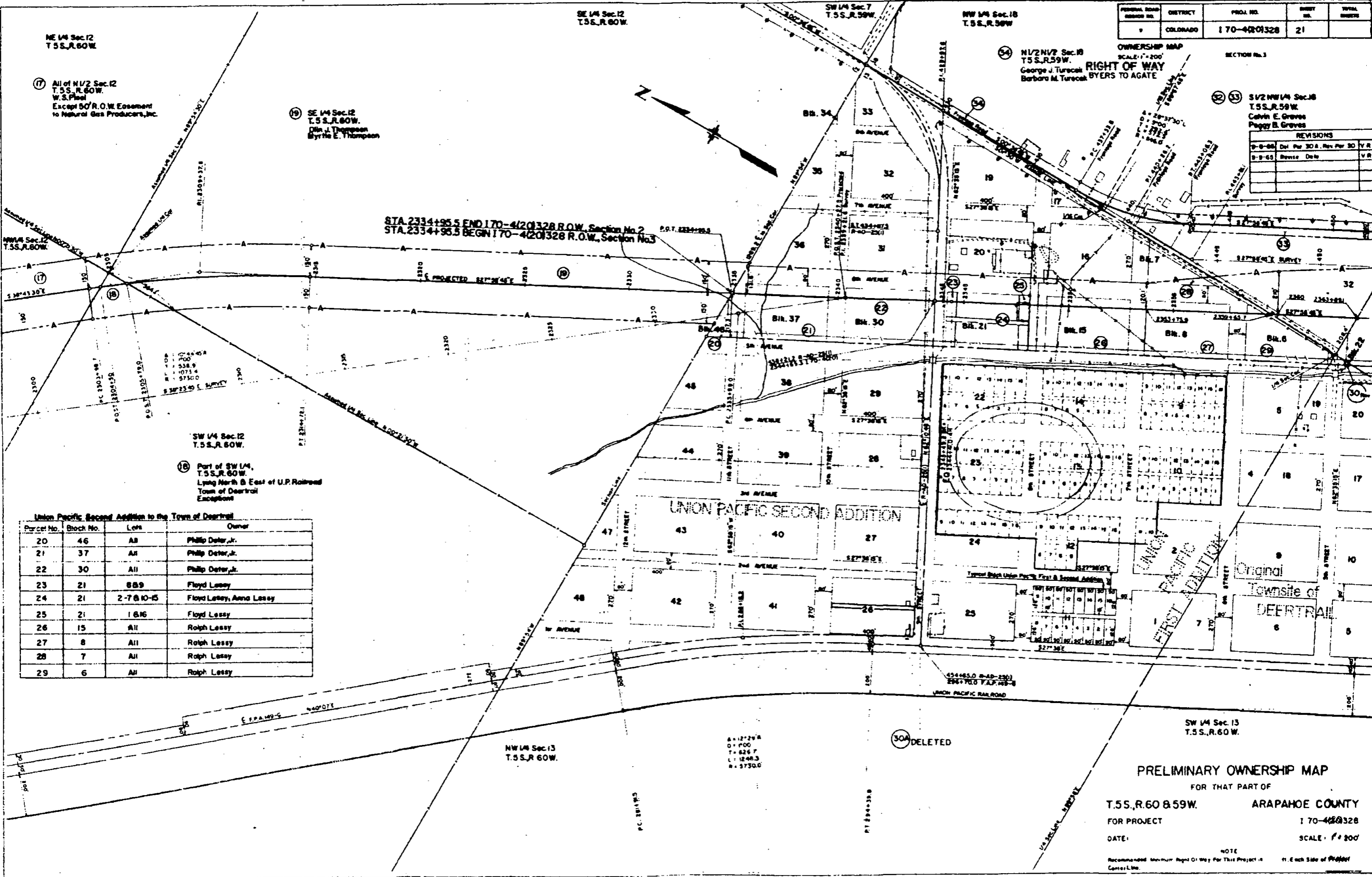
SW 1/4 Sec. 13
T.55.R.60W.

PRELIMINARY OWNERSHIP MAP

FOR THAT PART OF
T.55.R.60 & 59W. ARAPAHOE COUNTY

FOR PROJECT 170-420328
DATE: SCALE: 1" = 200'

NOTE
Recommended Minimum Right Of Way For This Project is 11' East Side of Property Center Line.



NW 1/4 Sec.18
T.5S.,R.59W.

Assumed 1/4 Sec. Cor.

SE 1/4 Sec.18
T.5S.,R.59W.

FEDERAL ROAD DISTRICT	PROJ. NO.	SHEET NO.	TOTAL SHEETS
9	COLORADO	170-4(20)328	22

OWNERSHIP MAP

SCALE: 1" = 200'

SECTION No. 3

RIGHT OF WAY
BYERS TO AGATE

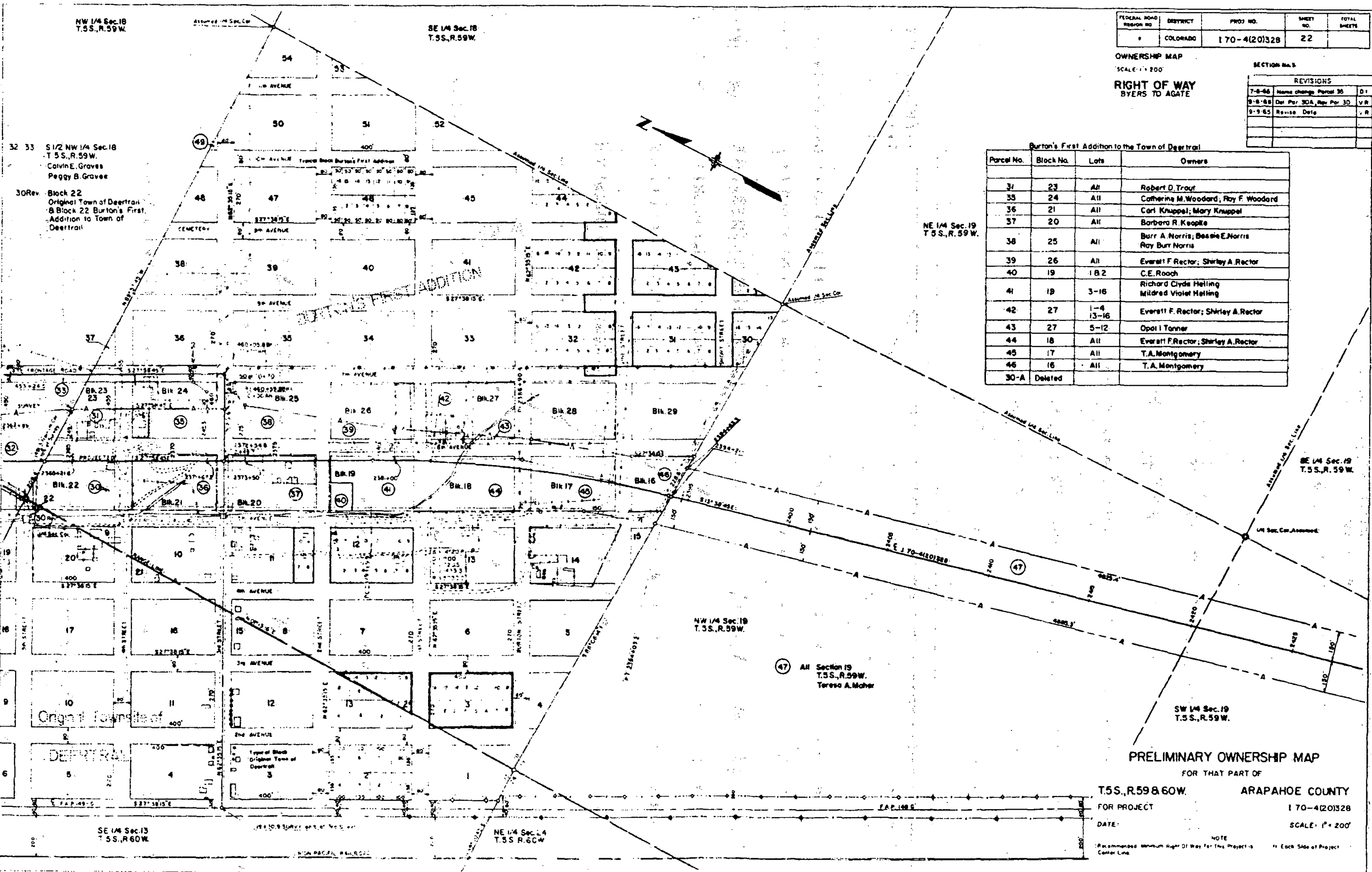
REVISIONS			
No.	Date	Description	By
7-8-66		Name change Parcel 35	D.I.
8-8-66		Del. Par. 30A, Rev. Par. 30	V.R.
9-9-65		Revise Date	V.R.

Burton's First Addition to the Town of Deertrail

Parcel No.	Block No.	Lots	Owners
31	23	All	Robert D. Trout
35	24	All	Catherine M. Woodard; Roy F. Woodard
36	21	All	Carl Knuppel; Mary Knuppel
37	20	All	Barbara R. Keopfle
38	25	All	Burr A. Norris; Beattie E. Norris Roy Burr Norris
39	26	All	Everett F. Rector; Shirley A. Rector
40	19	1 & 2	C.E. Roach
41	18	3-16	Richard Clyde Helling Mildred Violet Helling
42	27	1-4 13-16	Everett F. Rector; Shirley A. Rector
43	27	5-12	Opal I. Tanner
44	18	All	Everett F. Rector; Shirley A. Rector
45	17	All	T.A. Montgomery
46	16	All	T.A. Montgomery
30-A	Deleted		

32 33 S1/2 NW 1/4 Sec.18
T.5S.,R.59W.
Calvin E. Graves
Peggy B. Groves

30 Rev. Block 22
Original Town of Deertrail
Block 22 Burton's First
Addition to Town of
Deertrail



PRELIMINARY OWNERSHIP MAP
FOR THAT PART OF
T.5S.,R.59&60W. ARAPAHOE COUNTY

FOR PROJECT 170-4(20)328
DATE: SCALE: 1" = 200'

NOTE: Recommended minimum Right Of Way For This Project is Each Side of Project Center Line.

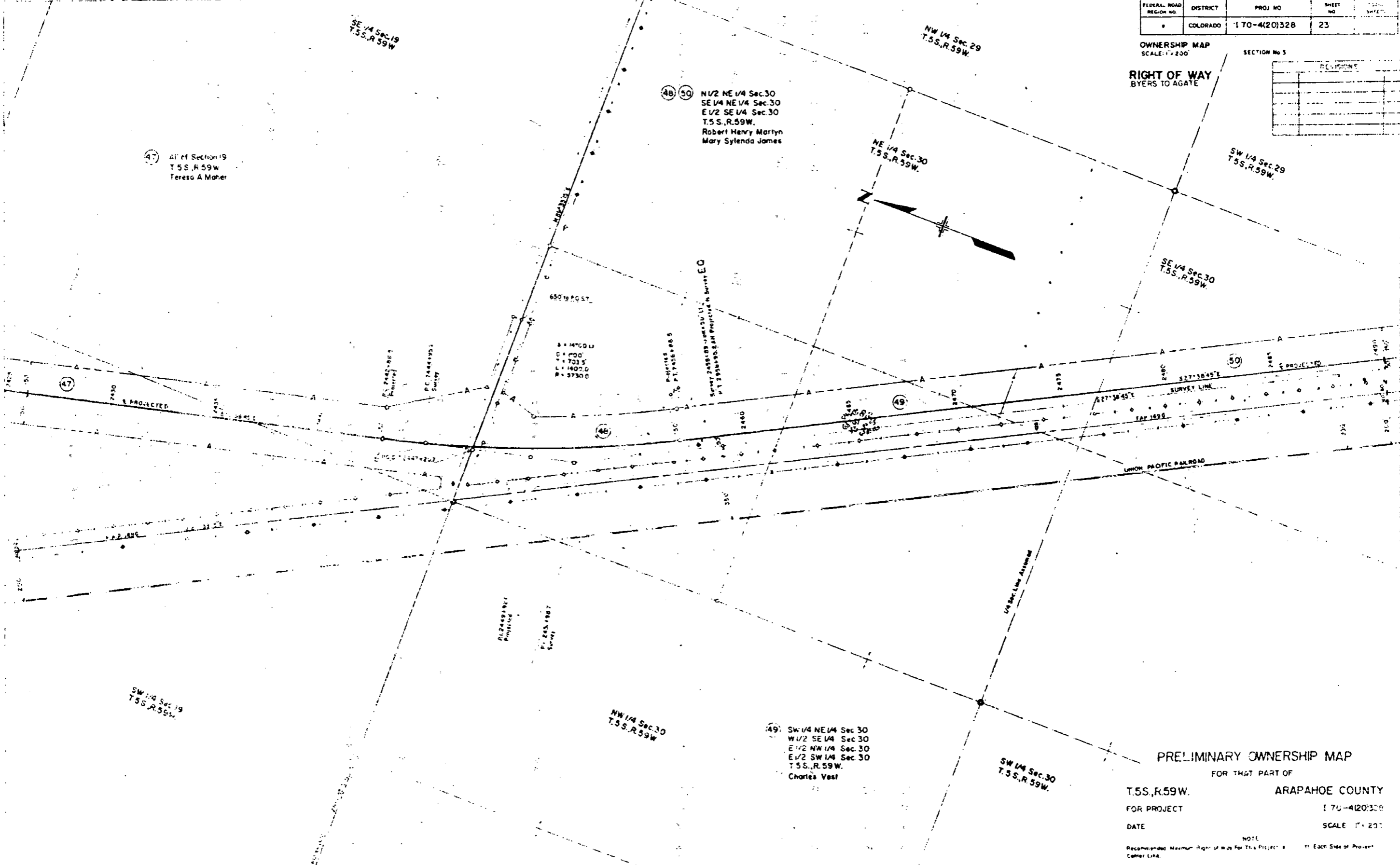
FEDERAL ROAD REGION NO.	DISTRICT	PROJ NO	SHEET NO	TOTAL SHEETS
1	COLORADO	170-420328	23	

OWNERSHIP MAP
SCALE: 1" = 200'

SECTION No 3

RIGHT OF WAY
BYERS TO AGATE

REGIONS	



PRELIMINARY OWNERSHIP MAP

FOR THAT PART OF

T.5S., R.59W. ARAPAHOE COUNTY

FOR PROJECT 170-420328

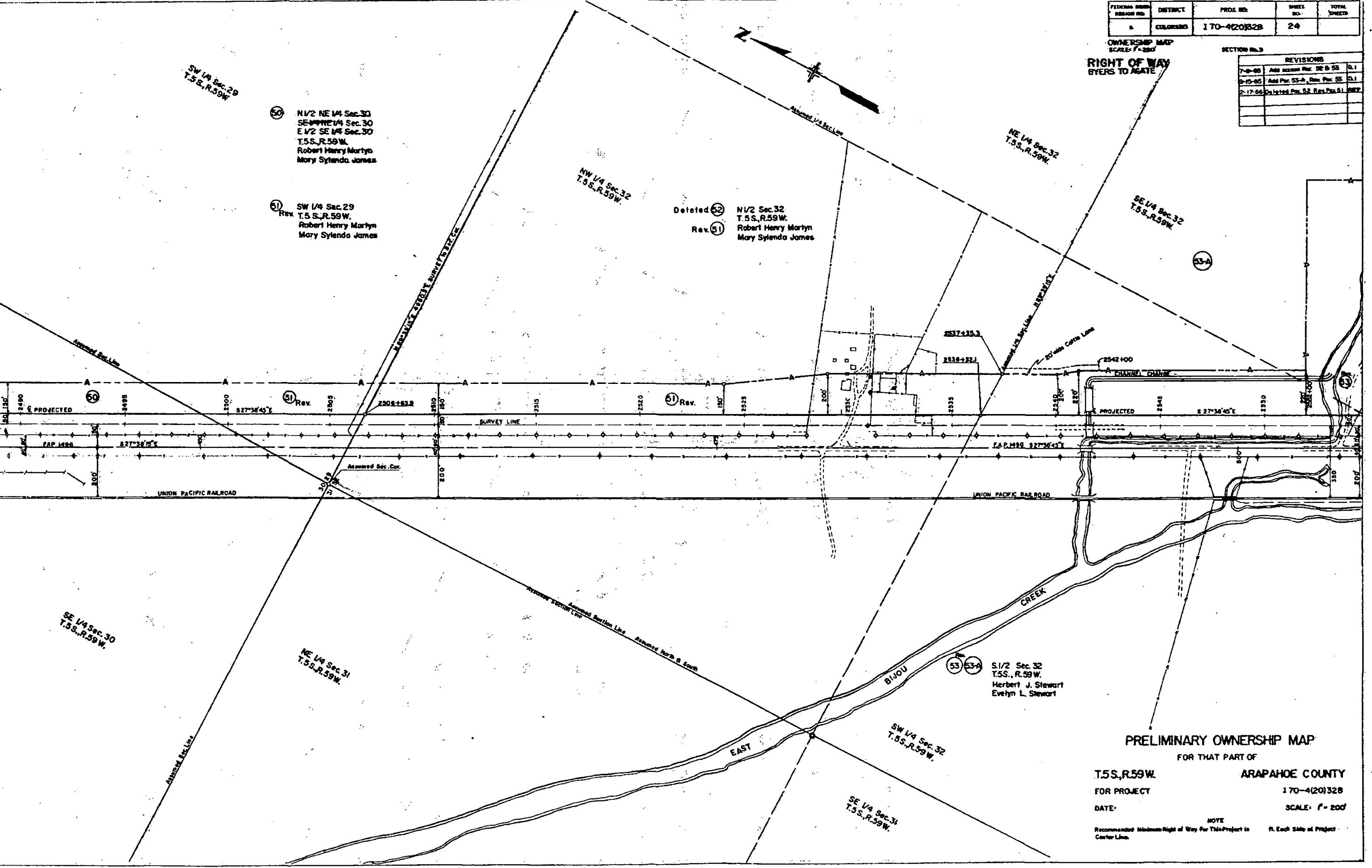
DATE SCALE 1" = 200'

NOTE: Recommended Maximum Right of Way For This Project is 110' Each Side of Project Center Line.

SECTION NO. 3		
REVISIONS		
7-8-88	Add Access Pkwy. SE G 53	D.1
9-15-88	Add Pkwy. 53-A, Res. Pkwy. 53	D.1
2-17-88	Deleted Pkwy. 53, Res. Pkwy. 51	SWP

OWNERSHIP MAP
SCALE: F=200'

RIGHT OF WAY
BYERS TO ACATE



SW 1/4 Sec. 29
T.5S., R.59W.

50 NE 1/2 NE 1/4 Sec. 30
SE 1/4 NE 1/4 Sec. 30
E 1/2 SE 1/4 Sec. 30
T.5S., R.59W.
Robert Henry Martyn
Mary Sylenda James

51 SW 1/4 Sec. 29
Rev. T.5S., R.59W.
Robert Henry Martyn
Mary Sylenda James

NW 1/4 Sec. 32
T.5S., R.59W.

Deleted 52 NE 1/2 Sec. 32
T.5S., R.59W.
Rev. 51 Robert Henry Martyn
Mary Sylenda James

NE 1/4 Sec. 32
T.5S., R.59W.

SE 1/4 Sec. 32
T.5S., R.59W.

53-A

SE 1/4 Sec. 30
T.5S., R.59W.

NE 1/4 Sec. 31
T.5S., R.59W.

53 53-A S. 1/2 Sec. 32
T.5S., R.59W.
Herbert J. Stewart
Evelyn L. Stewart

SW 1/4 Sec. 32
T.5S., R.59W.

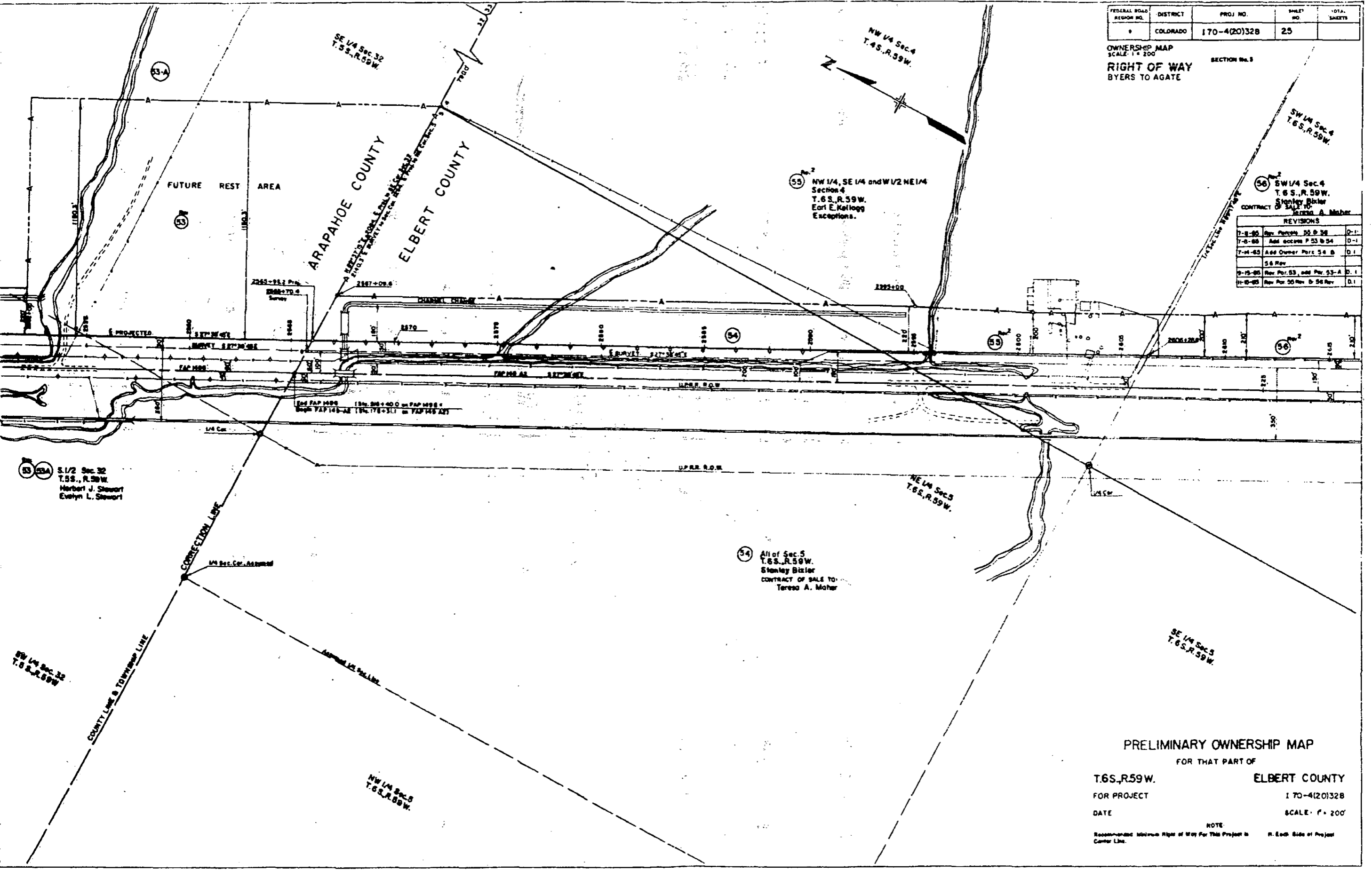
SE 1/4 Sec. 31
T.5S., R.59W.

PRELIMINARY OWNERSHIP MAP
FOR THAT PART OF
T.5S., R.59W. ARAPAHOE COUNTY
FOR PROJECT 170-4(20)32B
DATE: SCALE: F=200'

NOTE
Recommended Minimum Right of Way For This Project is
ft. Each Side of Project Center Line.

FEDERAL ROAD REGION NO.	DISTRICT	PROJ. NO.	SHEET NO.	TOTAL SHEETS
9	COLORADO	170-4(20)328	25	

OWNERSHIP MAP
SCALE: 1" = 200'
SECTION No. 3
RIGHT OF WAY
BYERS TO AGATE



55 NW 1/4, SE 1/4 and W 1/2 NE 1/4
Section 4
T.6S., R.59W.
Earl E. Kellogg
Exceptions.

56 SW 1/4 Sec. 4
T.6S., R.59W.
Stanley Bixler
CONTRACT OF SALE TO
TERESA A. MAHER

REVISIONS			
7-8-85	By: Parson	55 P. 24	D-1
7-8-85	Add corner P. 53 to 54		D-1
7-14-85	Add Corner Parc. 54 B		D-1
56 Rev			
9-15-85	Rev. Par. 53, add Par. 53-A		D-1
11-10-85	Rev. Par. 55 Rev. B 56 Rev.		D-1

53 53A S. 1/2 Sec. 32
T.5S., R.59W.
Herbert J. Stewart
Evelyn L. Stewart

54 All of Sec. 5
T.6S., R.59W.
Stanley Bixler
CONTRACT OF SALE TO
TERESA A. MAHER

PRELIMINARY OWNERSHIP MAP
FOR THAT PART OF

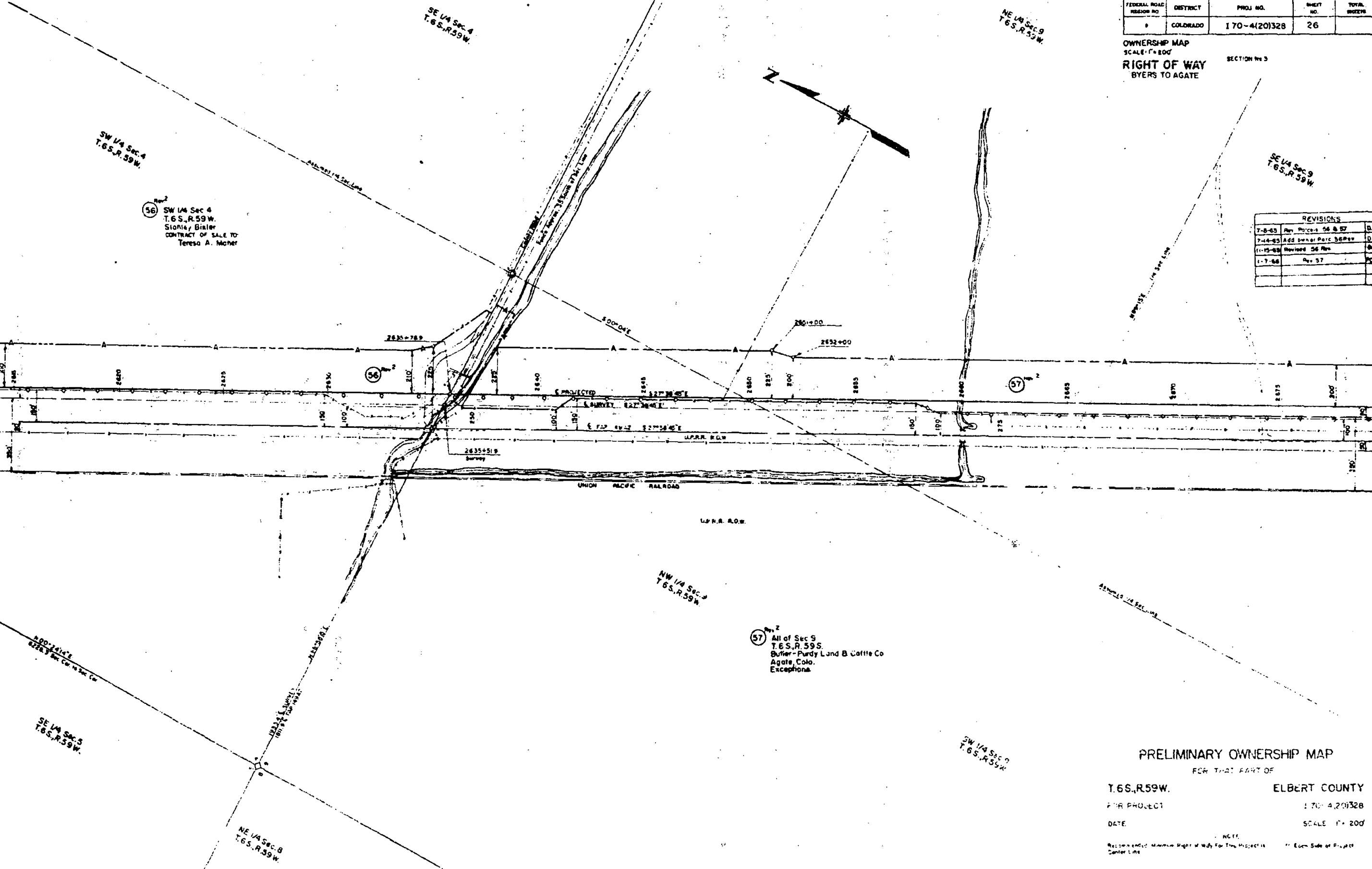
T.6S., R.59W. **ELBERT COUNTY**
FOR PROJECT 170-4(20)328
DATE SCALE: 1" = 200'

NOTE
Recommended Minimum Right of Way For This Project is R. Each Side of Project Center Line.

FEDERAL ROAD DISTRICT NO.	DISTRICT	PROJ. NO.	SHEET NO.	TOTAL SHEETS
1	COLORADO	170-4(20)328	26	

OWNERSHIP MAP
 SCALE: 1" = 200'
 RIGHT OF WAY
 BYERS TO AGATE
 SECTION No. 3

REVISIONS			
7-8-65	Rev. Parcels 56 & 57		DL
7-14-65	Add Owner Parc 56 & 57		DL
11-15-65	Revised 56 Rev.		DL
1-7-66	Rev. 57		DL



56 SW 1/4 Sec 4
 T.6S., R.59W.
 Stanley Bialer
 CONTRACT OF SALE TO
 Teresa A. Maher

57 All of Sec 9
 T.6S., R.59W.
 Butler - Purdy Land & Cattle Co
 Agate, Colo.
 Exception.

PRELIMINARY OWNERSHIP MAP
 FOR THAT PART OF
 T.6S., R.59W. ELBERT COUNTY
 FOR PROJECT 170-4,201328
 DATE SCALE 1" = 200'
 NOTE:
 Right of Way Minimum Right of Way for This Project is 1/4 Mile from Side of Project Center Line

FEDERAL ROAD DISTRICT	PROJ. NO.	SHEET NO.	TOTAL SHEETS
1	COLORADO 170-4(20)328	27	

OWNERSHIP MAP RIGHT OF WAY
BYERS TO AGATE
SECTION No. 3
SCALE: 1" = 200'

REVISIONS			
1-3-68	Revised Parcel 59		D-1
1-4-68	Added Disposed Parcel 59		D-1
1-8-68	Cor. Parc. 59 Rev. A & B		D-1
8-19-68	Adm. PE-59		D-1
11-15-68	Revised 59 Rev. 2		D-1
1-7-66	Rev. 57 Rev. B 56		P-28

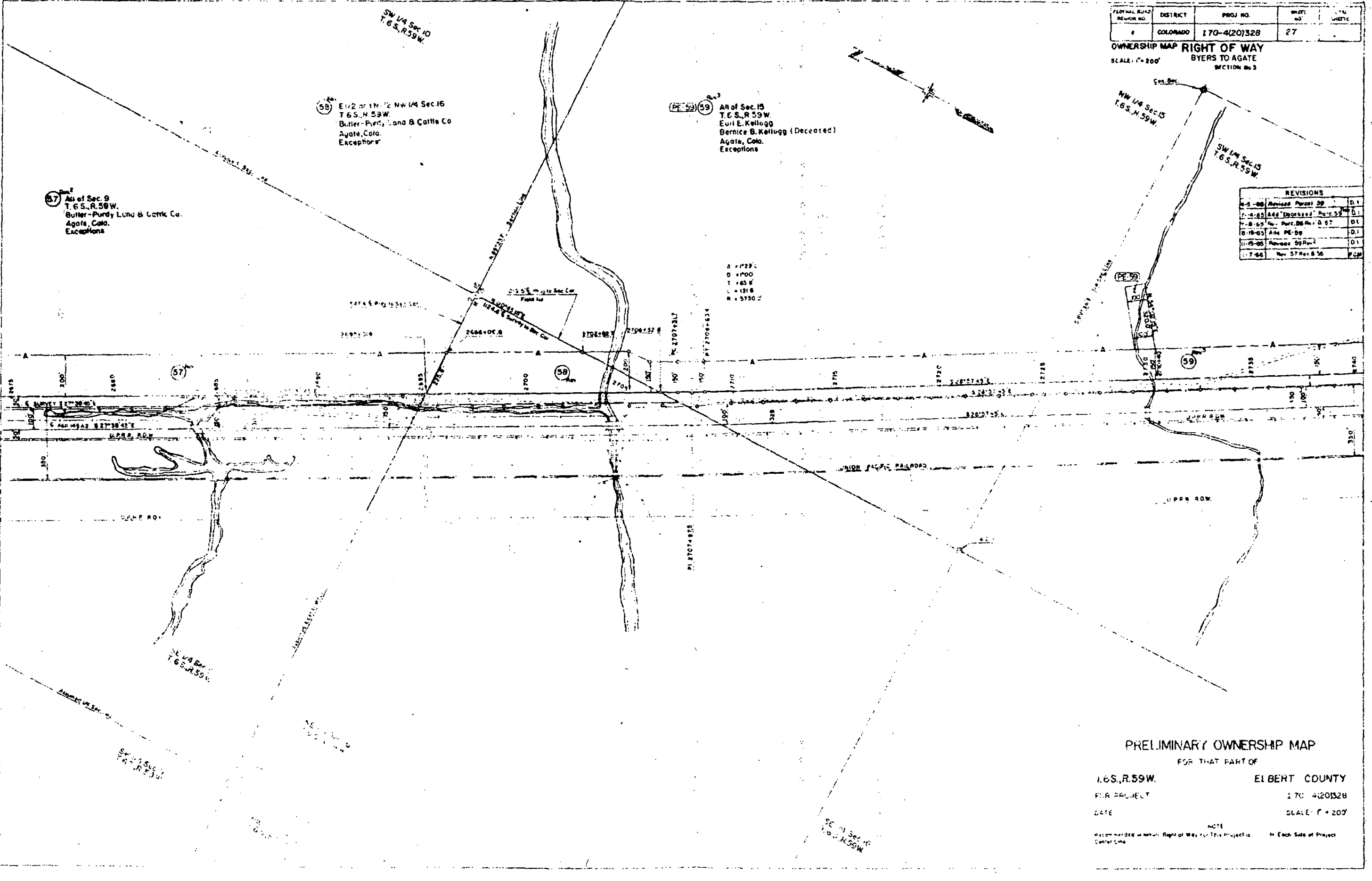
SW 1/4 Sec 10
T. 6 S., R. 59 W.

58 1/2 of 1N 1/2 NW 1/4 Sec 16
T. 6 S., R. 59 W.
Butler-Purdy Land & Cattle Co
Agate, Colo.
Exceptions

59 All of Sec. 15
T. 6 S., R. 59 W.
Earl E. Kellogg
Bernice B. Kellogg (Deceased)
Agate, Colo.
Exceptions

57 All of Sec. 9
T. 6 S., R. 59 W.
Butler-Purdy Land & Cattle Co.
Agate, Colo.
Exceptions

D = 1229'
O = 1700'
T = 1456'
L = 1318'
R = 5750'



PRELIMINARY OWNERSHIP MAP
FOR THAT PART OF
T. 6 S., R. 59 W. ELBERT COUNTY
P.R.R. PROJECT 170-420328
DATE SCALE: 1" = 200'

NOTE
Refer to the original Right of Way for this Project in Each Side of Project Center Line

SE 1/4 Sec 15
T. 6 S., R. 59 W.

FEDERAL ROAD REGION NO.	DISTRICT	PROJ. NO.	SHEET NO.	TOTAL SHEETS
1	COLORADO	170-420328	28	

OWNERSHIP MAP
SCALE: 1" = 200'
RIGHT OF WAY
BYERS TO AGATE

SECTION No. 3

REVISIONS	
4-5-65	Rev. E Prop. Sta 2760 to End
4-5-65	Rev. Par. Sta 59 & 61
7-8-65	Rev. Par. 59 & 61 Rev.
7-8-65	Name change 60 & 61 Rev.
7-8-65	do "Decedent" Par. 59
11-15-65	Rev. 59 Rev. & 61 Rev.
	Deleted 60
1-6-66	Revised Par. 61 Rev.
1-7-66	No. 62

Reverse Curves
A = 03° 23' 06"
D = 00° 15'
T = 8774'
L = 1364.2'
R = 22,820'

59 All of Sec. 15
T. 6 S., R. 59 W.
Earl E. Kellogg
Bernice B. Kellogg (Deceased)
Agate, Colo.
Exceptions

61 NE 1/4 and E 1/2 SE 1/4 Sec. 22
T. 6 S., R. 59 W.
Charles H. Flock
Boyd E. Flock
Margaret L. Flock

60 NE 1/4 NW 1/4 Sec 22
T. 6 S., R. 59 W.
Charles H. Flock
Boyd E. Flock
Margaret L. Flock

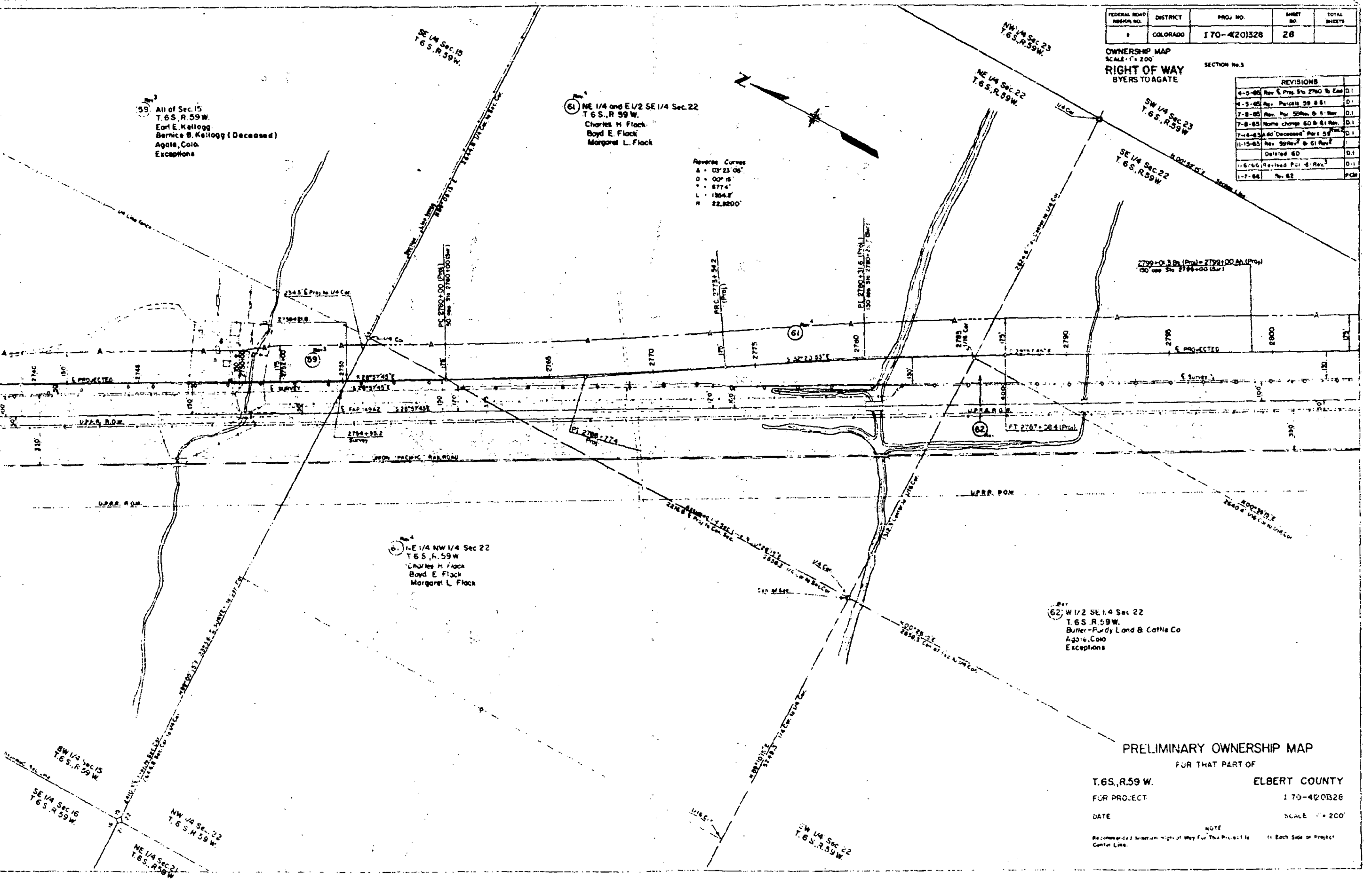
62 W 1/2 SE 1/4 Sec 22
T. 6 S., R. 59 W.
Butler-Purdy Land & Cattle Co.
Agate, Colo.
Exceptions

PRELIMINARY OWNERSHIP MAP
FOR THAT PART OF

T. 6 S., R. 59 W. ELBERT COUNTY
FOR PROJECT 170-420328

DATE SCALE 1" = 200'

NOTE
Recommended minimum Right of Way For This Project is (1) Each Side of Project Center Line.



FEDERAL ROAD REGION NO.	DISTRICT	PROJ. NO.	SHEET NO.	TOTAL SHEETS
8	COLORADO	I 70-4(20)328	29	

RIGHT OF WAY BYERS TO AGATE
SCALE: 1" = 200'

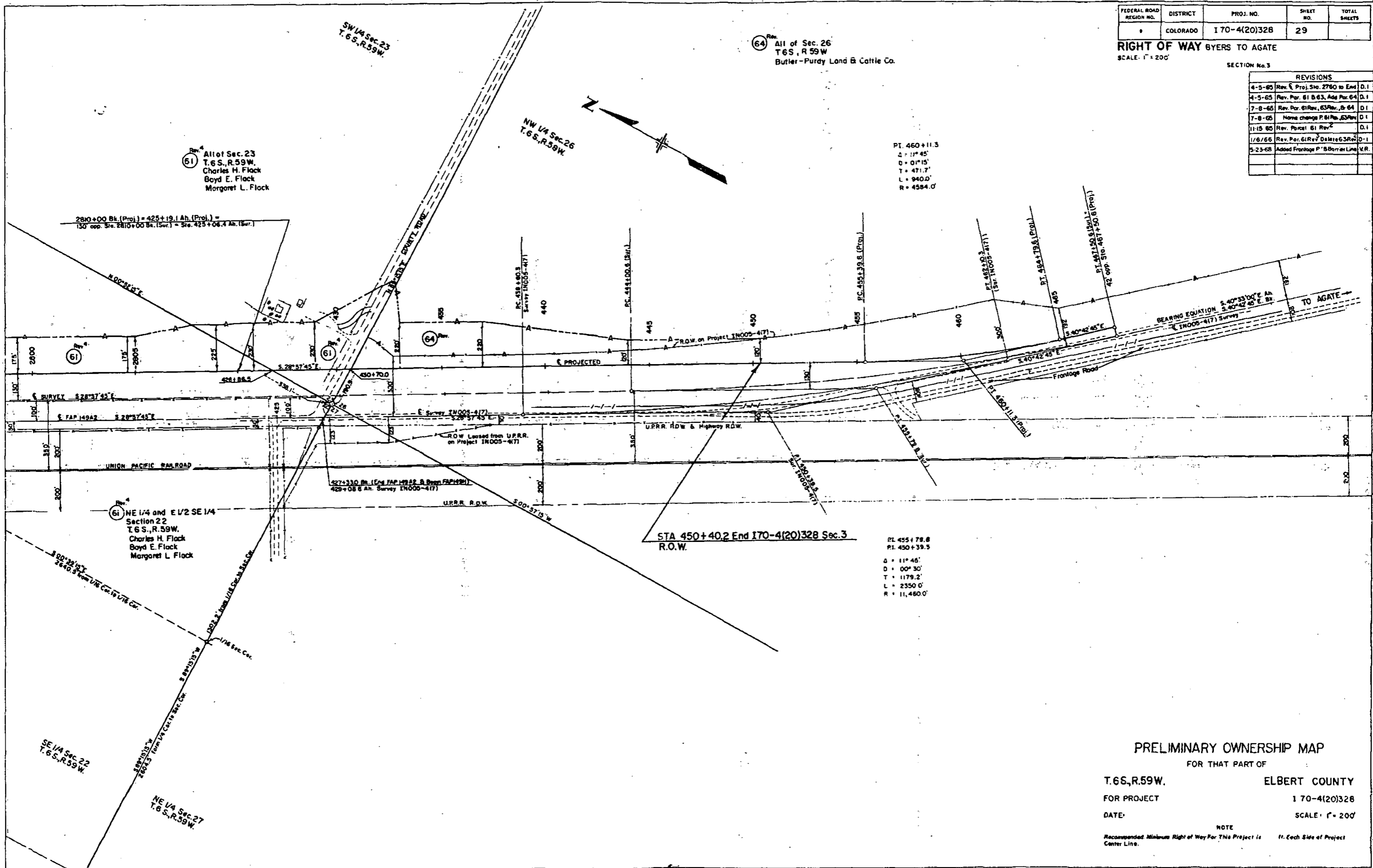
SECTION No. 3

REVISIONS	
4-5-65	Rev. 6 Proj. Sta. 2760 to End D.I
4-5-65	Rev. Par. 61 B.63, Add Par. 64 D.I
7-8-65	Rev. Par. 61 Rev. 63 Rev. B. 64 D.I
7-8-65	Home change P. 61 Par. 63 Rev. D.I
11-15-65	Rev. Par. 61 Rev. 61 Rev. 2 D.I
1/6/66	Rev. Par. 61 Rev. 61 Delete 63 Rev. D-1
5-23-68	Added Frontage P. B. Barrier Line V.R.

64 Rev. All of Sec. 26
T.6 S., R. 59 W.
Butler - Purdy Land & Cattle Co.

61 All of Sec. 23
T.6 S., R. 59 W.
Charles H. Flock
Boyd E. Flock
Margaret L. Flock

PI. 460+11.3
Δ = 11° 45'
D = 01' 15"
T = 471.7'
L = 940.0'
R = 4584.0'



2810+00 Bk. (Proj.) = 425+19.1 Ah. (Proj.) =
130 opp. Sta. 2810+00 Bk. (Sur.) = Sta. 425+06.4 Ah. (Sur.)

BEARING EQUATION S. 40° 33' 00" E Ah.
S. 40° 42' 45" E Bk.
IN005-417 Survey

STA 450+40.2 End I70-4(20)328 Sec. 3
R.O.W.

PI. 455+79.8
PI. 450+39.5
Δ = 11° 45'
D = 00' 30"
T = 1179.2'
L = 2350.0'
R = 11,460.0'

61 NE 1/4 and E 1/2 SE 1/4
Section 22
T.6 S., R. 59 W.
Charles H. Flock
Boyd E. Flock
Margaret L. Flock

SE 1/4 Sec. 22
T.6 S., R. 59 W.

NE 1/4 Sec. 27
T.6 S., R. 59 W.

PRELIMINARY OWNERSHIP MAP

FOR THAT PART OF

T.6 S., R. 59 W.

ELBERT COUNTY

FOR PROJECT

I 70-4(20)328

DATE:

SCALE: 1" = 200'

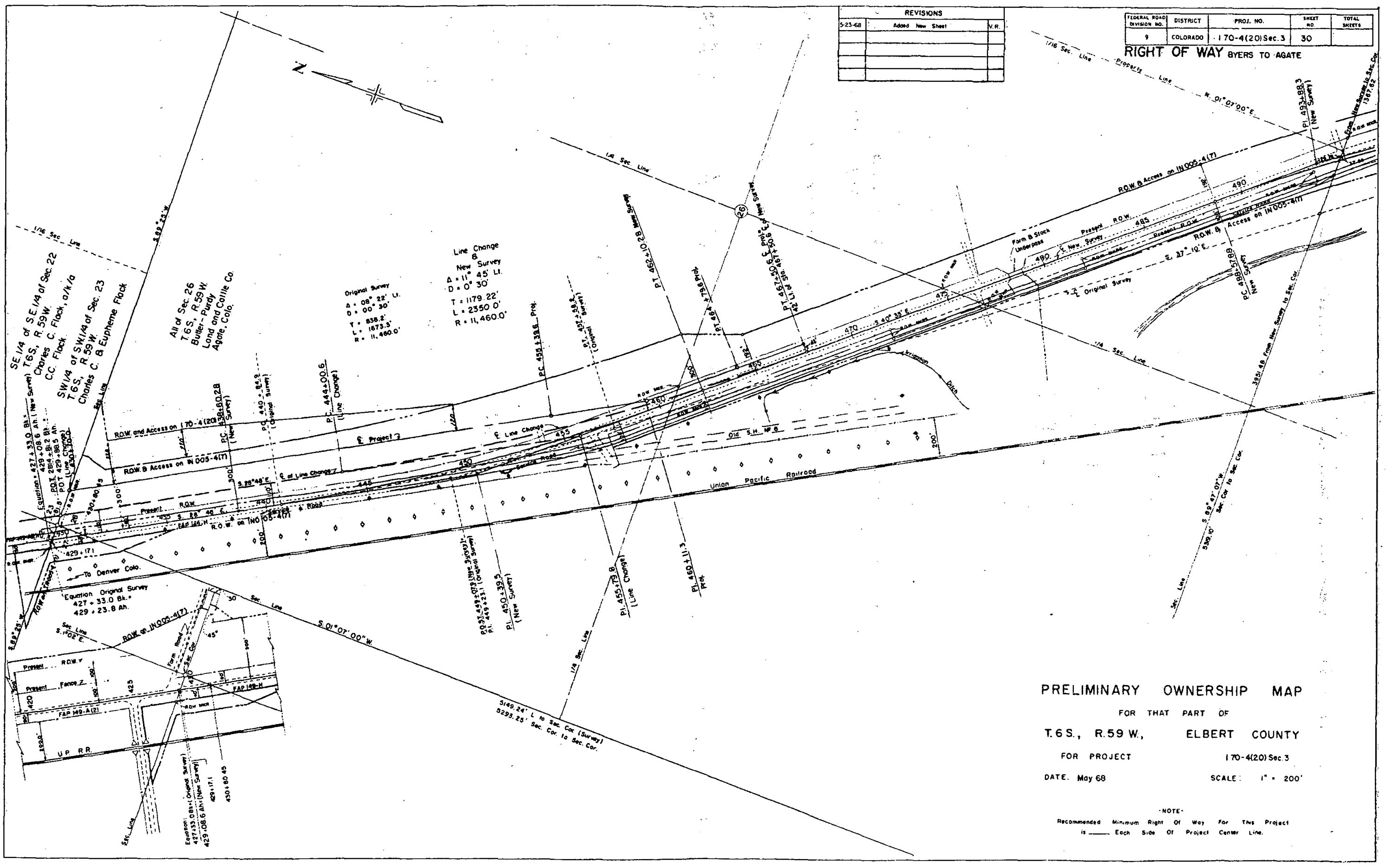
NOTE

Recommended Minimum Right of Way For This Project is 11' Each Side of Project Center Lines.

REVISIONS		
No.	Description	Date
5-23-68	Added New Sheet	V.R.

FEDERAL ROAD DIVISION NO.	DISTRICT	PROJ. NO.	SHEET NO.	TOTAL SHEETS
9	COLORADO	170-4(20)Sec.3	30	

RIGHT OF WAY BYERS TO AGATE



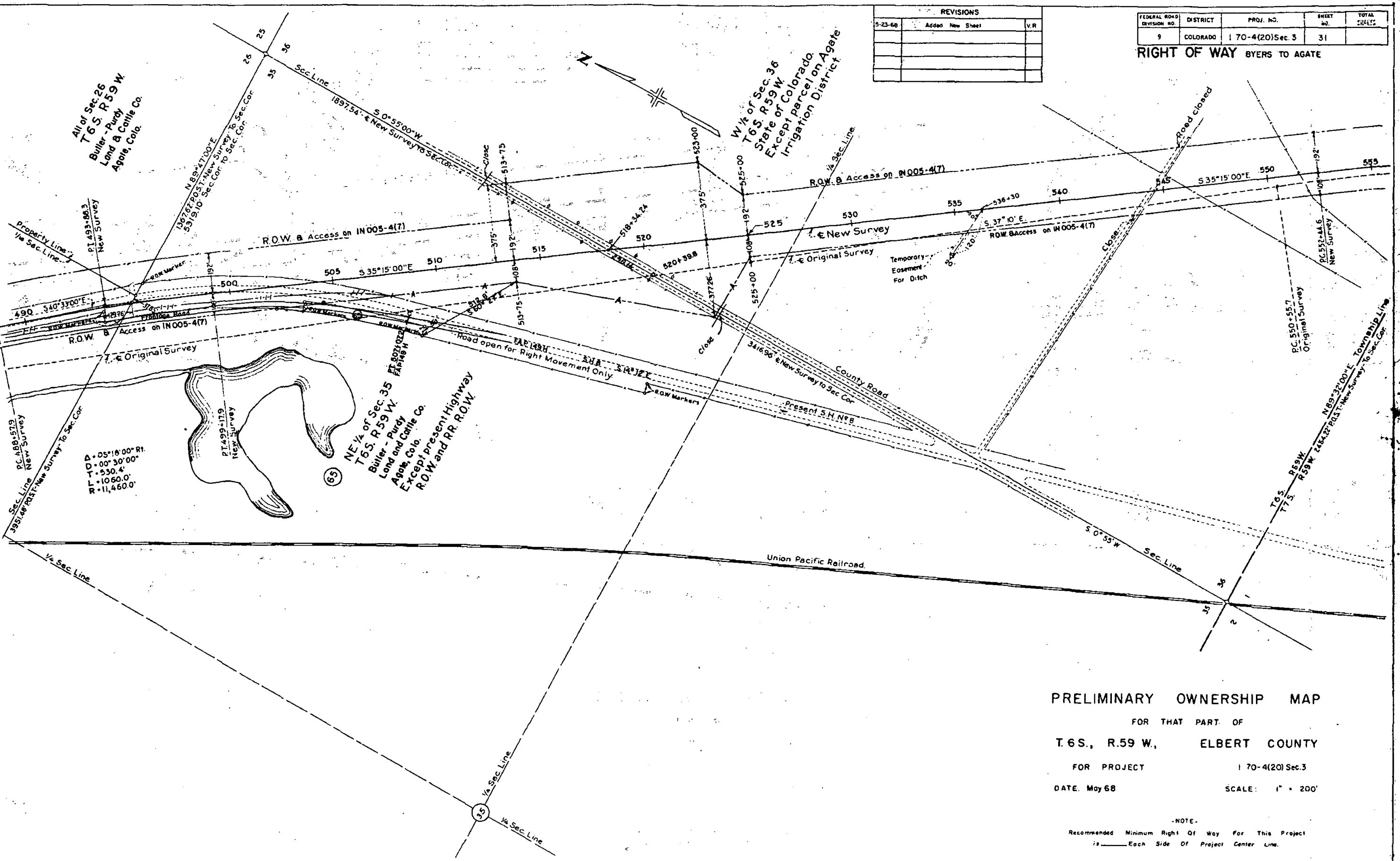
PRELIMINARY OWNERSHIP MAP
 FOR THAT PART OF
 T.6 S., R.59 W., ELBERT COUNTY
 FOR PROJECT 170-4(20)Sec.3
 DATE: May 68 SCALE: 1" = 200'

NOTE:
 Recommended Minimum Right Of Way For This Project
 is _____ Each Side Of Project Center Line.

REVISIONS		
NO.	DESCRIPTION	DATE
5-23-68	Added New Sheet	V.R.

FEDERAL ROAD DIVISION NO.	DISTRICT	PROJ. NO.	SHEET NO.	TOTAL SHEETS
9	COLORADO	170-4(20)Sec.3	31	

RIGHT OF WAY BYERS TO AGATE



PRELIMINARY OWNERSHIP MAP
 FOR THAT PART OF
 T.6S., R.59 W., ELBERT COUNTY
 FOR PROJECT 170-4(20)Sec.3
 DATE: May 68 SCALE: 1" = 200'

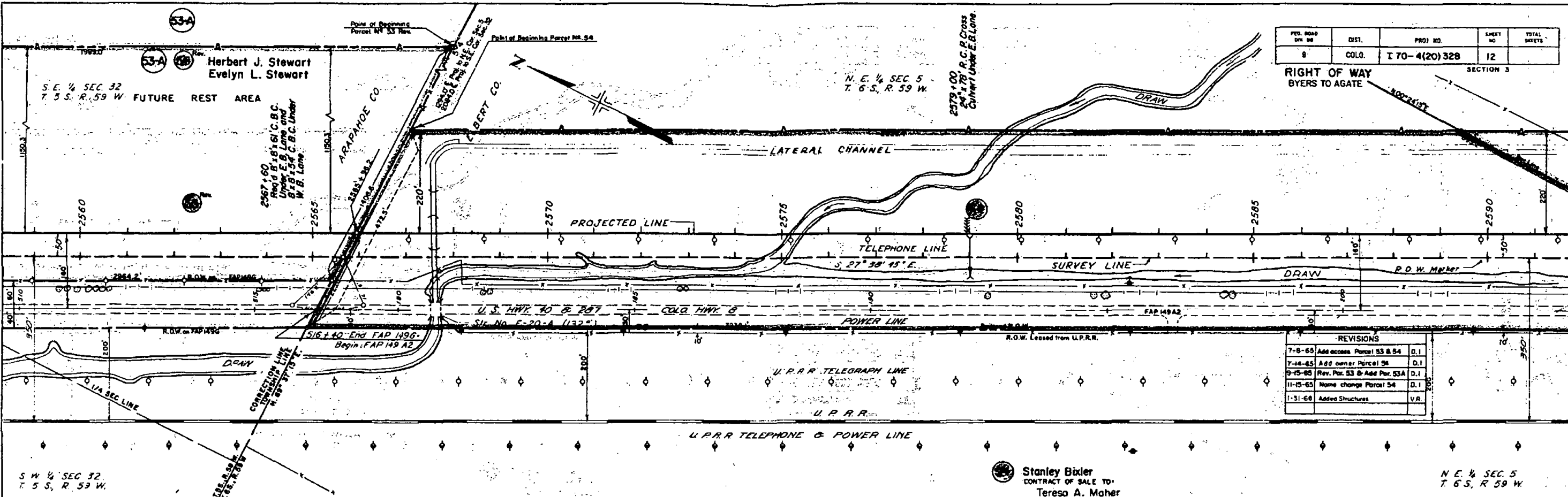
-NOTE-
 Recommended Minimum Right Of Way For This Project
 is _____ Each Side Of Project Center Line.

PLAN
 TURNED
 ADJUSTED
 REVISIONS
 AT OWNERS RISK
 SOIL WORK
 NOT SHOWN

PROFILE
 GRADE
 EXISTING
 PROPOSED
 FINISH
 EMBANKMENT
 EXCAVATION
 BORROW SOURCE

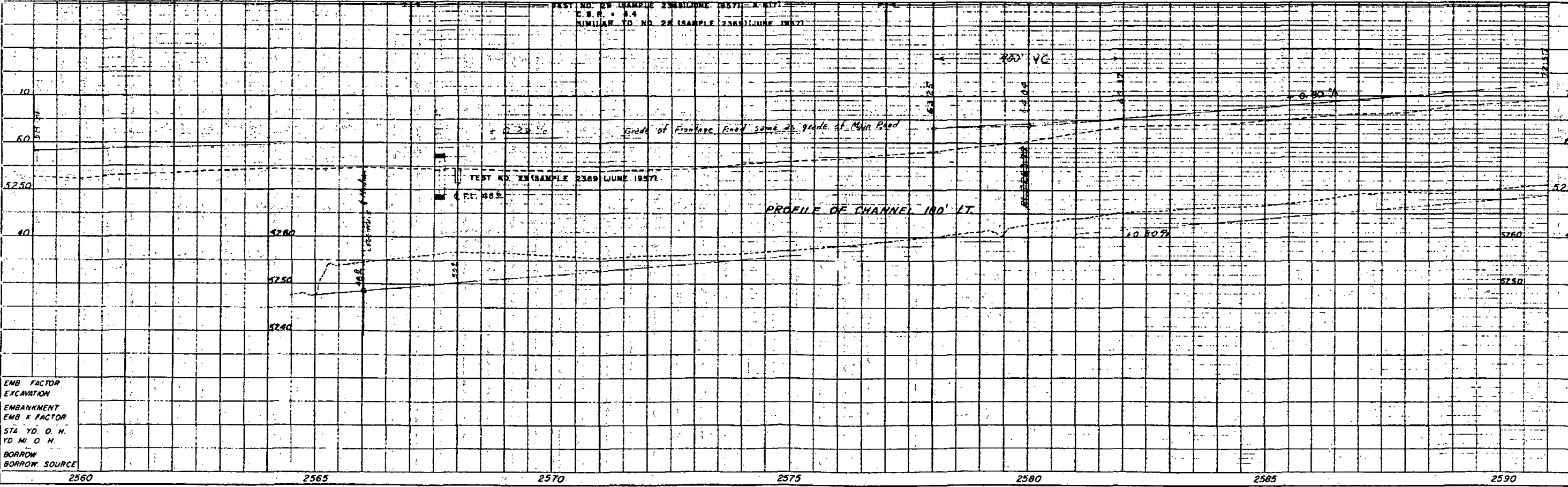
FED. ROAD DIST. NO.	DIST.	PROJ. NO.	SHEET NO.	TOTAL SHEETS
8	COLO.	I 70-4(20) 328	12	

RIGHT OF WAY BYERS TO AGATE SECTION 3



REVISIONS		
7-8-65	Add access Parcel 53 & 54	D.I.
7-14-65	Add owner Parcel 54	D.I.
9-15-65	Rev. Par. 53 & Add Par. 53A	D.I.
11-15-65	Name change Parcel 54	D.I.
1-31-68	Added Structures	V.R.

Stanley Bailer
 CONTRACT OF SALE TO
 Teresa A. Maher

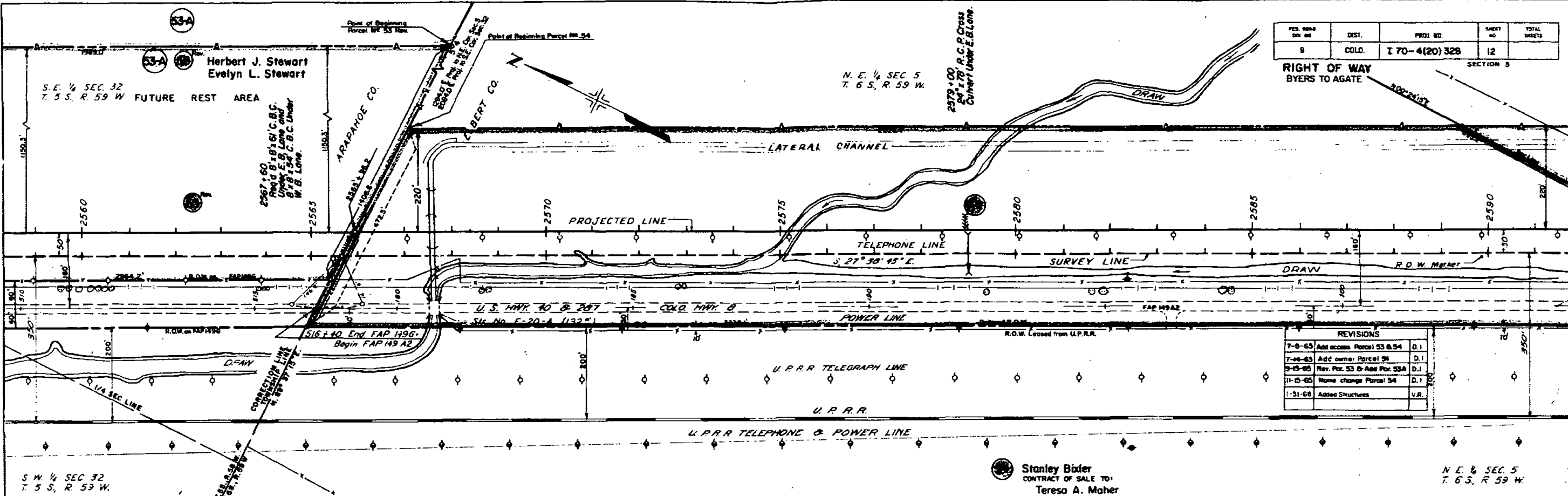


EMB. FACTOR
 EXCAVATION
 EMBANKMENT
 STA. YD. O. N.
 YD. MI. O. N.
 BORROW SOURCE

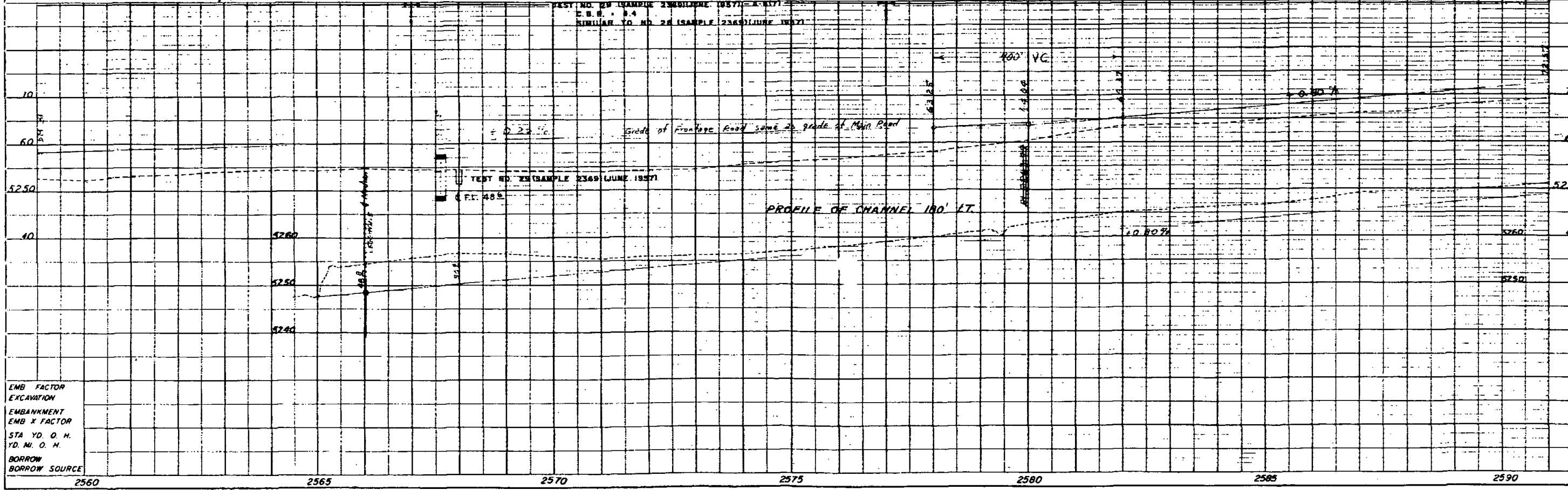
2560 2565 2570 2575 2580 2585 2590

PER. ROAD DIST. NO.	DIST.	PROJ. NO.	SHEET NO.	TOTAL SHEETS
9	COLO.	I 70-4(20) 32B	12	

RIGHT OF WAY BYERS TO AGATE SECTION 3



REVISIONS		
7-9-65	Add access Parcel 53 & 54	D.I.
7-24-65	Add owner Parcel 54	D.I.
9-25-65	Rev. Par. 53 & Add Par. 53A	D.I.
11-15-65	Name change Parcel 54	D.I.
1-31-68	Added Structures	V.R.



EMB. FACTOR
EXCAVATION
EMBANKMENT
EMB. X FACTOR
STA. YD. O. H.
YD. MI. O. H.
BORROW
BORROW SOURCE

DATE	
BY	
PLAN	
NOTE BOOK	
NO.	

DATE	
BY	
PROFILE	
NOTE BOOK	
NO.	

EMB. FACTOR
EXCAVATION
EMBANKMENT
EMB. X FACTOR
STA. VD. O. H.
VD. MI. O. H.
BORROW
BORROW SOURCE

2623+40. R.C.P. Cross
36 x 56 R.C.P. Cross
Culvert Under E.B. Lane
36 x 56 R.C.P. Cross
Culvert Under W.B. Lane

FRONTAGE ROAD
 $\Delta = 2^{\circ}04' L$
 $D = 1^{\circ}00'$
 $T = 103.4'$
 $L = 206.7'$
 $R = 5730.0'$

Stanley Bixler
CONTRACT OF SALE TO:
Tereso A. Moher

REVISIONS		
7-8-65	Revised Parcel 56 & 57	D.I.
7-16-65	Add owner Parcel 56 Rev.	D.I.
10-29-65	Change location N-S line	D.I.
11-45-65	Rev. Parcel 56 Rev.	D.I.
1-7-66	Rev. 57 Rev.	PCM
1-31-68	Added Structures	VR

PED. ROAD DIV. NO.	DIST.	PROJ. NO.	SHEET NO.	TOTAL SHEETS
9	COLD.	170-4(20)328	14	

RIGHT OF WAY
BYERS TO AGATE

Section 3

