

# COLORADO DEPARTMENT OF HIGHWAYS

## PLAN AND PROFILE OF PROPOSED FEDERAL AID PROJECT NO. 170-5(2)413 STATE HIGHWAY NO. 4 KIT CARSON COUNTY

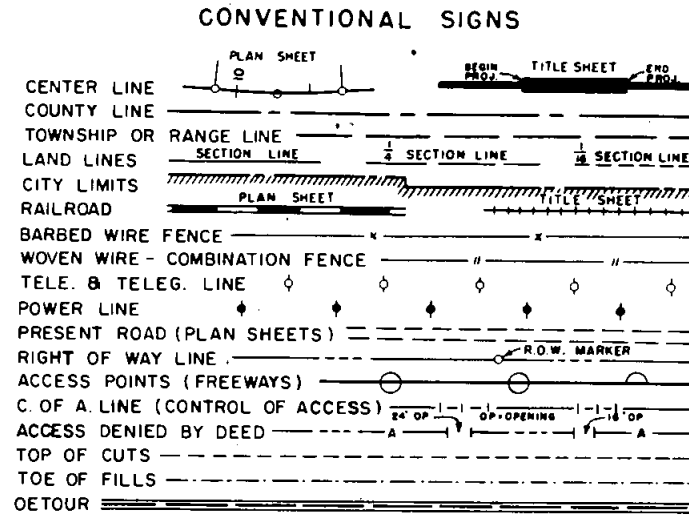
FEDERAL ROAD REGION NO.	DIVISION	PROJECT NO.	SHEET NO.
9	COLORADO	170-5(2)413	1

RIGHT OF WAY SEIBERT E. & W.

REVISIONS		
No.	Description	Date
7-5-62	End Sta. R.O.W.	FCM

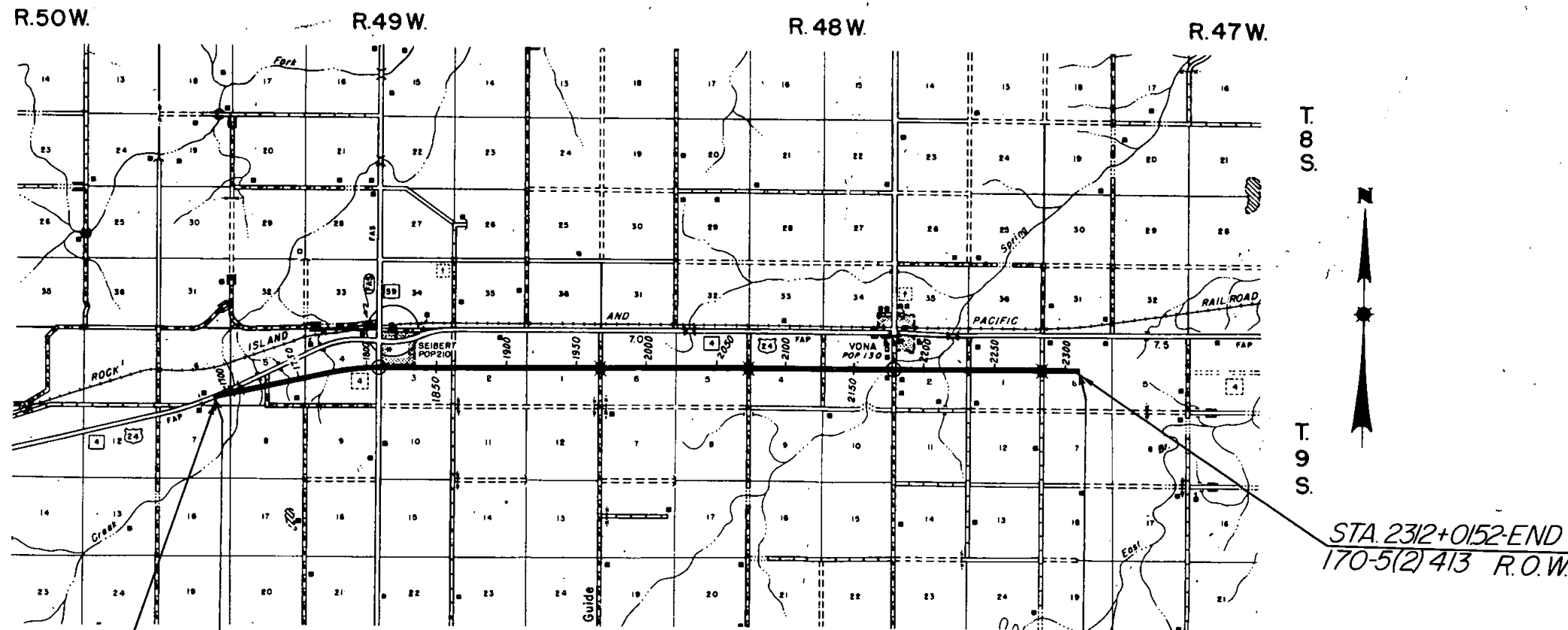
INDEX OF SHEETS  
SHEET NO. 1 SKETCH MAP AND TITLE PAGE  
2-2A TABULATION OF PROPERTIES  
3-24A ALIGNMENT PLAN AND PROFILE  
25-30 OWNERSHIP MAP

NOTE: PLANS AND DESCRIPTIONS ON THIS PROJECT CALCULATED AND CHECKED BY FIELD FORCES



SCALES OF ORIGINAL DRAWINGS  
ON PLAN, 1 IN. = 100 FT.  
ON PROFILE, 1 IN. = 100 FT. HORIZONTAL  
1 IN. = 10 FT. VERTICAL  
GRADE LINE ON PROFILE IS SHOWN AS GRADE OF FINISHED ROAD  
GROSS LENGTH OF PROJECT  
NET LENGTH OF PROJECT

### RIGHT OF WAY



STA. 1673+00 - BEG.  
170-5(2)413 R.O.W.  
30' Rt. of Sta. 1673+00 on IN005-5(4)

STA. 1685+00 - BEG. 170-5(2)413  
CONST.

STA. 2310+00 - END 170-5(2)413  
CONST.

STA. 2312+0152 - END  
170-5(2)413 R.O.W.



SEE SPECIAL PROVISIONS FOR  
NOTICE TO BIDDERS

COLORADO DEPARTMENT OF HIGHWAYS	
APPROVED: _____	DATE _____
CHIEF ENGINEER	

DEPARTMENT OF COMMERCE BUREAU OF PUBLIC ROADS	
APPROVED: _____	DATE _____
DIVISION ENGINEER	

FEDERAL ROAD REGION NO.	DIVISION	PROJECT NO.	SHEET NO.
9	COLORADO	170-5(2)413	1

RIGHT OF WAY SEIBERT E. & W.

# COLORADO DEPARTMENT OF HIGHWAYS

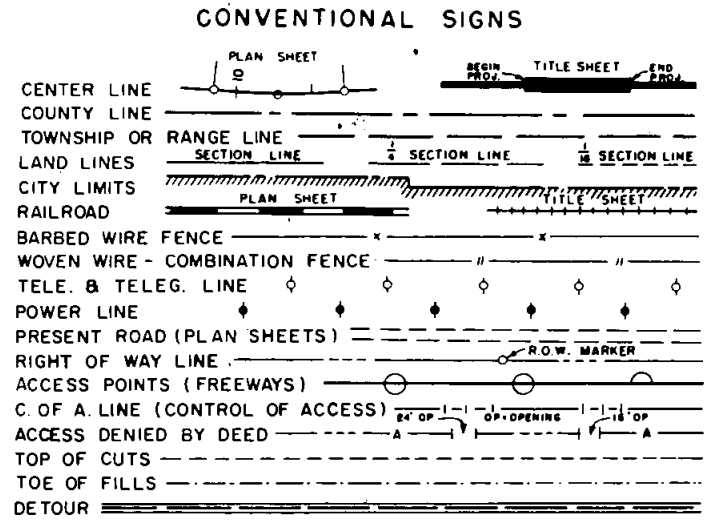
## PLAN AND PROFILE OF PROPOSED FEDERAL AID PROJECT NO. 170-5(2)413 STATE HIGHWAY NO. 4 KIT CARSON COUNTY

INDEX OF SHEETS

SHEET NO. 1 SKETCH MAP AND TITLE PAGE  
 2-2A TABULATION OF PROPERTIES  
 3-24A ALIGNMENT PLAN AND PROFILE  
 25-30 OWNERSHIP MAP

NOTE: PLANS AND DESCRIPTIONS ON THIS PROJECT CALCULATED AND CHECKED BY FIELD FORCES

REVISIONS		
No.	Description	Date
7-5-62	End Sta. R.O.W.	FCM

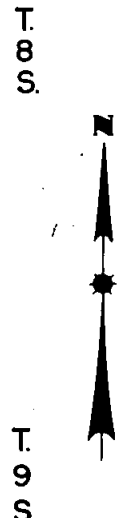
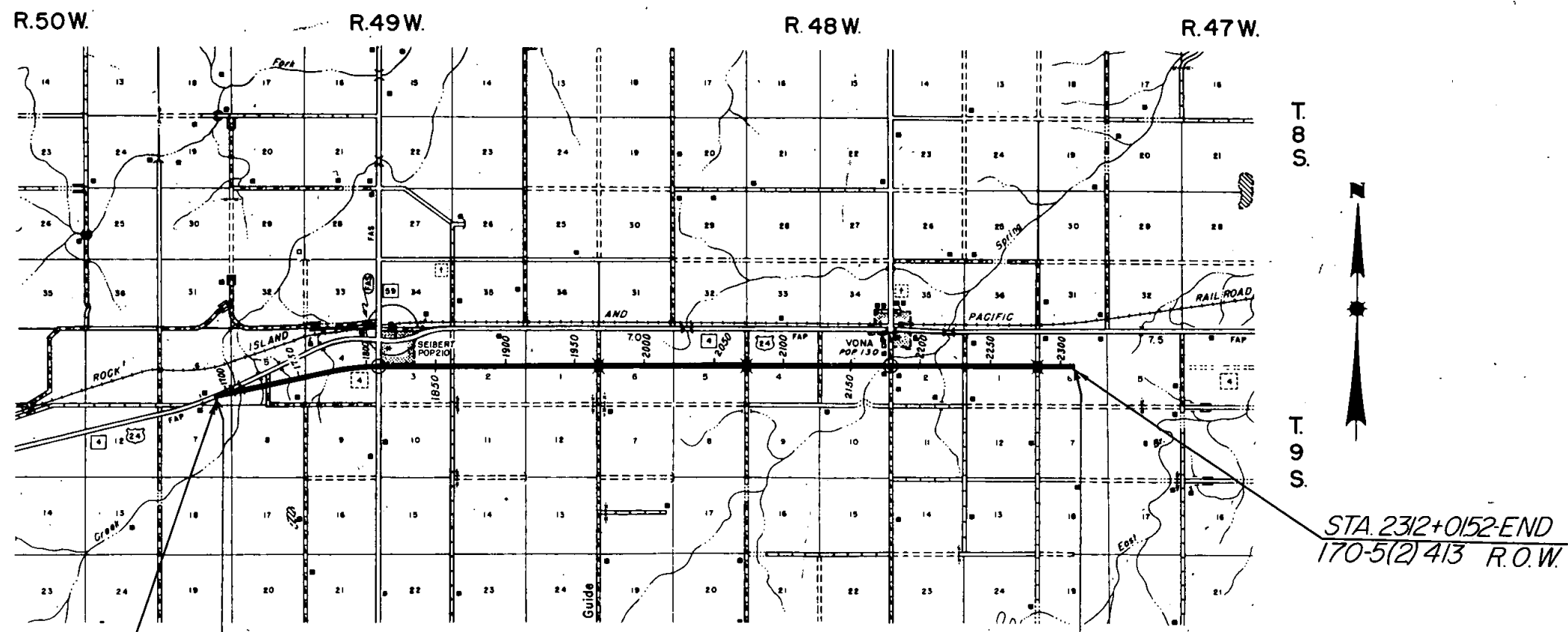


SCALES OF ORIGINAL DRAWINGS

ON PLAN, 1 IN. = 100 FT.  
 ON PROFILE, 1 IN. = 100 FT. HORIZONTAL  
 1 IN. = 10 FT. VERTICAL

GRADE LINE ON PROFILE IS SHOWN AS GRADE OF FINISHED ROAD  
 GROSS LENGTH OF PROJECT  
 NET LENGTH OF PROJECT

**RIGHT OF WAY**



SEE SPECIAL PROVISIONS FOR NOTICE TO BIDDERS

COLORADO  
DEPARTMENT OF HIGHWAYS

APPROVED: \_\_\_\_\_ DATE \_\_\_\_\_

CHIEF ENGINEER

DEPARTMENT OF COMMERCE  
BUREAU OF PUBLIC ROADS

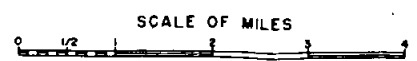
APPROVED: \_\_\_\_\_ DATE \_\_\_\_\_

DIVISION ENGINEER

STA. 1673+00-BEG.  
170-5(2)413 R.O.W.  
30' Rt. of Sta. 1673+00 on IN005-5(4)

STA. 1685+00-BEG. 170-5(2)413  
CONST.

STA. 2310+00-END 170-5(2)413  
CONST.



R. O. W. TABULATION OF PROPERTIES IN KIT CARSON COUNTY S.H.No. 4 PROJ I 70-5 (2) 413

FEDERAL ROAD DIVISION NO.	DISTRICT	PROJECT NO.	SHEET NO.
9	COLORADO	I70-5(2)413	2A

RIGHT OF WAY SEIBERT E & W

PARCEL NO.	OWNER	ADDRESS	LOCATION	AREA IN ACRES				PURCHASE DATA					REMARKS	NO.
				PARCEL	TO BE ACQUIRED	REMAINDER		LAND	IMPROV'M'TS	DAMAGE	MISC.	TOTAL		
						LT.	RT.							
			T. 95. R. 49 W.											
18	Harold H. Schlabach	Gas & Elec. Bldg. 910-15th St. Denver, Colo	S 1/2 SEC. 4	39.124	38.109	281.9								
19	DAVID F. AND MARGARET A. THIESSEN		SW1/4 & W1/2 SE1/4 SEC. 3	27.625	27.464		212.5							
20	JOE THELL		E 1/2 SE 1/4 SEC. 3	11.232	10.498	.09	68.3							
E-20	JOE THELL		E 1/2 SE 1/4 SEC. 3	0.365	0.365								TEMPORARY EASEMENT	
21	ORVAL J. AND KATHRYN BURD		NE 1/4 SEC. 3	2.206	1.156	125.5								
22	Town Of Vona		N1/2 SW1/4 NW1/4 SEC. 2	0.257	0.056	1.3								
23	KENNETH E. AND JO ANN PICKARD		S1/2 S1/2 NW1/4 SEC. 2	2.058	1.545	37.9								
TE 24A	JOE THELL		NW1/4 SW1/4 SEC. 2	0.138	0.138								TEMPORARY EASEMENT	
24	JOE THELL		NW1/4 SW1/4 SEC. 2	10.865	10.134	.04	28.7							
24A	JOE THELL		NW1/4 SW1/4 SEC. 2	2.264	2.264		26.3							
25	KENNETH E. AND JO ANN PICKARD		E 1/2 SW 1/4 SEC. 2	8.862	8.862		81.1							
TE-25	KENNETH E. & JO. ANN PICKARD		E 1/2 SW 1/4 SEC. 2	7.172	7.172								TEMPORARY EASEMENT	
26	JUSTIN AND EVANGELINE RUEB		SE 1/4 SEC. 2	18.837	18.586	151.8	132.9							
E 26	JUSTIN AND EVANGELINE RUEB		SE 1/4 SEC. 2	0.279	0.279								TEMPORARY EASEMENT	
27	WAYNE AND IRENE TUBBS		SW1/4 SEC. 1	18.762	18.463	144.7	141.5							
E-27	WAYNE AND IRENE TUBBS		SW1/4 SEC. 1	0.382	0.382								TEMPORARY EASEMENT	
28	ANNA RING		SE 1/4 SEC. 1	20.064	19.511		140.5							
29	LE ROY ANTHONY RING		NE 1/4 SEC. 1	0.565	0.414		159.6							
			T. 95. R. 47 W.											
30	LUCY CLAPPER		NW 1/4 SEC. 6	0.990	0.451		138.9							
31	PAUL AND LUCY CLAPPER		SW 1/4 SEC. 6	23.137	22.343		128.1							

REVISIONS		
6-25-62	Added TE24, TE24A, TE25	FCM
7-30-62	Name Change IB B 22	AWP
1-2-63	Changed T.E. 24 to 24A	FCM
2-19-63	Changed Remanders	AWP



R. O. W. TABULATION OF PROPERTIES IN KIT CARSON COUNTY S.H.No. 4 PROJ I70-5(2)413

FEDERAL ROAD DIVISION NO.	DISTRICT	PROJECT NO.	SHEET NO.
8	COLORADO	170-5(2)413	2

RIGHT OF WAY SEIBERT E & W

PARCEL NO.	OWNER	ADDRESS	LOCATION	AREA IN ACRES				PURCHASE DATA					REMARKS	NO.
				PARCEL	TO BE ACQUIRED	REMAINDER		LAND	IMPROV'M'TS	DAMAGE	MISC.	TOTAL		
						LT.	RT.							
			T. 95. R. 49W.											
1	VIOLA CHASE (1/3 INTEREST) ROMA MATTOX (1/3 INTEREST) PAUL CUDNEY (1/3 INTEREST)	510 TULIP LANE, OMAHA 47, NEB.	NE 1/4 SEC. 7	1.098	1.098		151.4							
2	CORA B. MURRAY		SE 1/4 SEC. 6	9.543	9.543	261.3	11.3							
E-3A	HOWARD COWGILL	SEIBERT, COLORADO	SW 1/4 of SEC. 5 & NW 1/4 of SEC. 8	1.710	1.710								PERMANENT EASEMENT	
3 Rev. 2	HOWARD COWGILL	SEIBERT, COLORADO	SW 1/4 SEC. 5	18.891	18.630	82.3	38.9							
E-3B	HOWARD COWGILL	SEIBERT, COLORADO	SW 1/4 SEC. 5	0.897	0.897								PERMANENT EASEMENT	
4 Rev.	CLYDE HASE		E 1/2 SEC. 5 & SW 1/4 SEC. 4	37.687	37.426	191 +	234 +							
5	VIRGIL AND PEARL FULLER (J. T.)		E 1/2 SEC. 4	25.697	21.952	215.9	130.5							
6	MARTIN C. AND BERTHA H. JOHNSON		NW 1/4 SEC. 3	1.987	1.987	11.2								
7	LOUIS LEICHTWEIS		SW 1/4 SEC. 3	20.298	20.283		139.7							
8	JOHN W. BAUGHMAN FARMS CO.		E 1/2 SEC. 3	17.897	17.667	155.6	142.3							
8A	THE JOHN W. BAUGHMAN FARMS CO.		S 1/2 SEC. 2	35.321	35.117	160.7	285.2							
9 Rev.	HOWARD K. TATON		NE 1/4 SEC. 2 & W 1/2 SEC. 1	19.190	19.190	647.0	282.6							
10	THE JOHN W. BAUGHMAN FARMS CO.		E 1/2 SEC. 1	20.375	19.232	160.7	140.8							
E-10	THE JOHN W. BAUGHMAN FARMS CO.		NE 1/4 SEC. 1	1.607	1.607								PERMANENT EASEMENT	
			T. 95. R. 48W.											
11	RUTH E. FULTON & ARLON L. FULTON		NW 1/4 SEC. 6	1.597	0.428	144.6								
12	SCOTT AND BESSIE B. JAY		SW 1/4 SEC. 6	17.579	16.628		134.4							
13	EDITH M. AND EARL BOREN		W 1/2 E 1/2 SEC. 6	9.465	9.465	79.1	72.4							
14 Rev.	EARL BOREN		E 1/2 E 1/2 SEC. 6 & W 1/2 SEC. 5	28.754	28.754	216.8	209.5							
15	ISABELLE WOLF		SE 1/4 SEC. 5	20.624	19.772		140.2							
16	HELEN RUTTER		NE 1/4 SEC. 5	0.928	0.276	159.3								
17	F. L. DOLL		NW 1/4 SEC. 4	0.878	0.345	151.7								

REVISIONS		
8-25-62	Added 3 Rev.	FCM
9-18-62	3 Rev. 2	FCM
9-24-62	Name Change	AWP
1-18-63	Added E-3A & E-3B	FCM
2-1-63	Changed E-10 to Perm. Easement	AWP
2-19-63	Changed Reminders	AWP
4-22-63	Combined Parcels 4B, 4A, 3, 8	---
	14 & 14A	LRJ
8-12-63	Changed Reminders	AWP

R. O. W. TABULATION OF PROPERTIES IN KIT CARSON COUNTY S.H.No. 4 PROJ I70-5(2)413

FEDERAL ROAD DIVISION NO.	DISTRICT	PROJECT NO.	SHEET NO.
9	COLORADO	170-5(2)413	2

RIGHT OF WAY SEIBERT E&W

PARCEL NO.	OWNER	ADDRESS	LOCATION	AREA IN ACRES				PURCHASE DATA					REMARKS	NO.	
				PARCEL	TO BE ACQUIRED	REMAINDER		LAND	IMPROV'M'TS	DAMAGE	MISC.	TOTAL			
						LT	RT								
1	VIOLA CHASE (1/3 INTEREST) ROMA MATTOX (1/3 INTEREST) PAUL CUDNEY (1/3 INTEREST)	510 TULIP LANE, OMAHA 47, NEB.	T. 9S. R. 49W. NE 1/4 SEC. 7	1.098	11.098		151.4								
2	CORA B. MURRAY		SE 1/4 SEC. 6	9.543	9.543	261.3	11.3								
E-3A	HOWARD COWGILL	SEIBERT, COLORADO	SW 1/4 of SEC. 5 & NW 1/4 of SEC. 8	1.710	1.710										
3 Rev. 2	HOWARD COWGILL	SEIBERT, COLORADO	SW 1/4 SEC. 5	18.891	18.630	82.3	38.9							PERMANENT EASEMENT	
E-3B	HOWARD COWGILL	SEIBERT, COLORADO	SW 1/4 SEC. 5	0.897	0.897									PERMANENT EASEMENT	
4 Rev.	CLYDE HASE		E 1/2 SEC. 5 & SW 1/4 SEC. 4	37.687	37.426	191	234								
5	VIRGIL AND PEARL FULLER (J. T.)		E 1/2 SEC. 4	25.697	21.952	215.9	130.5								
6	MARTIN C. AND BERTHA H. JOHNSON		NW 1/4 SEC. 3	1.987	1.987	11.2									
7	LOUIS LEICHTWEIS		SW 1/4 SEC. 3	20.298	20.283		139.7								
8	JOHN W. BAUGHMAN FARMS CO.		E 1/2 SEC. 3	17.897	17.667	155.6	142.3								
8A	THE JOHN W. BAUGHMAN FARMS CO.		S 1/2 SEC. 2	35.321	35.117	160.7	285.2								
9 Rev.	HOWARD K. TATON		NE 1/4 SEC. 2 & W 1/2 SEC. 1	19.190	19.190	647.0	282.6								
10	THE JOHN W. BAUGHMAN FARMS CO.		E 1/2 SEC. 1	20.375	19.232	160.7	140.8								
E-10	THE JOHN W. BAUGHMAN FARMS CO.		NE 1/4 SEC. 1	1.607	1.607									PERMANENT EASEMENT	
			T. 9S. R. 48W.												
11	RUTH E. FULTON & ARLON L. FULTON		NW 1/4 SEC. 6	1.597	0.428	144.6									
12	SCOTT AND BESSIE B. JAY		SW 1/4 SEC. 6	17.579	16.628		134.4								
13	EDITH M. AND EARL BOREN		W 1/2 E 1/2 SEC. 6	9.465	9.465	79.1	72.4								
14 Rev.	EARL BOREN		E 1/2 E 1/2 SEC. 6 & W 1/2 SEC. 5	28.754	28.754	216.8	209.5								
15	ISABELLE WOLF		SE 1/4 SEC. 5	20.624	19.772		140.2								
16	HELEN RUTTER		NE 1/4 SEC. 5	0.928	0.276	159.3									
17	F. L. DOLL		NW 1/4 SEC. 4	0.878	0.345	151.7									

REVISIONS		
6-25-62	Added 3 Rev.	FCM
9-18-62	3 Rev. 2	FCM
9-24-62	Name Change	AWP
1-18-63	Added E-3A & E-3B	FCM
2-1-63	Changed E-10 to Perm. Easement	AWP
2-19-63	Changed Reminders	AWP
4-22-63	Combined Parcel 4 & 4A, 9 & 9A	FCM
	14 & 14A	LR
8-12-63	Changed Reminders	AWP

SE 1/4, Sec. 6  
T. 9 S., R. 49 W.

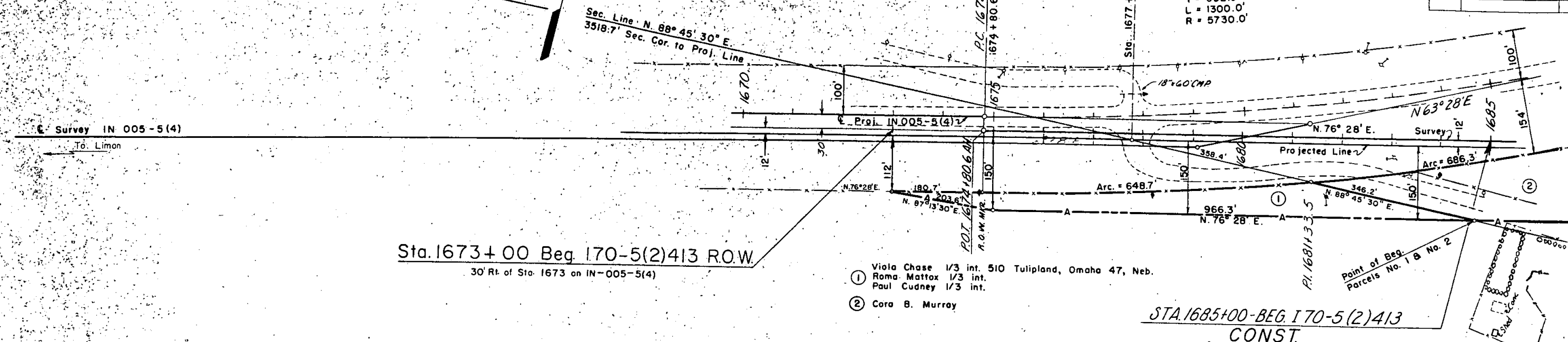
FEDERAL ROAD REGION NO.	DIVISION	PROJECT NO.	SHEET NO.
9	COLORADO	I 70-5(2) 413	3

RIGHT OF WAY SEIBERT E. B. W.

REVISIONS	

DATE: \_\_\_\_\_ BY: \_\_\_\_\_  
 DRAWN BY: \_\_\_\_\_  
 CHECKED BY: \_\_\_\_\_  
 NO. \_\_\_\_\_

DATE: \_\_\_\_\_ BY: \_\_\_\_\_  
 SURVEYED BY: \_\_\_\_\_  
 CHECKED BY: \_\_\_\_\_  
 NO. \_\_\_\_\_



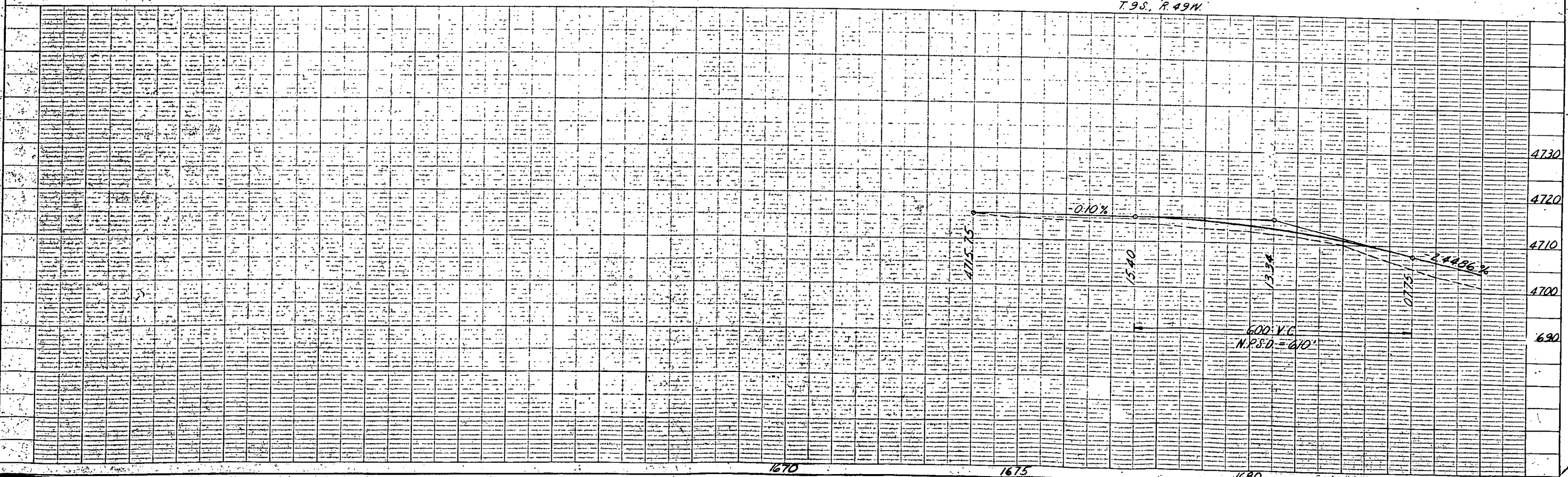
Projected [IN 005-5(4)]  
 $\Delta = 13^{\circ} 00' \text{ Lt.}$   
 $D = 1^{\circ} 00'$   
 $T = 652.9'$   
 $L = 1300.0'$   
 $R = 5730.0'$

Sta. 1673+00 Beg. 170-5(2)413 R.O.W.  
 30' Rt. of Sta. 1673 on IN-005-5(4)

- ① Viola Chase 1/3 int. 510 Tulipland, Omaha 47, Neb.  
 Roma Mattox 1/3 int.  
 Paul Cudney 1/3 int.
- ② Cora B. Murray

STA. 1685+00-BEG. 170-5(2)413  
 CONST.

NE 1/4, Sec. 7  
 T. 9 S., R. 49 W.



SE 1/4, Sec. 6  
T. 9 S., R. 49 W.

FEDERAL ROAD REGION NO.	DIVISION	PROJECT NO.
9	COLORADO	I 70-5(2)413


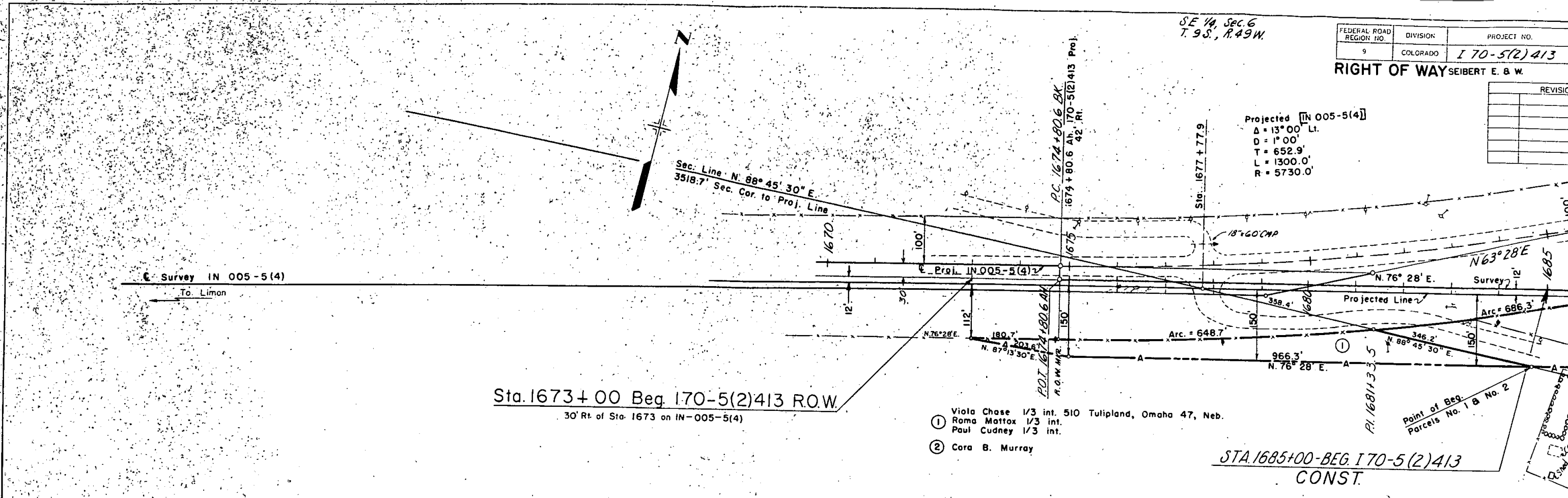
**RIGHT OF WAY SEIBERT E. & W.**

REVISION

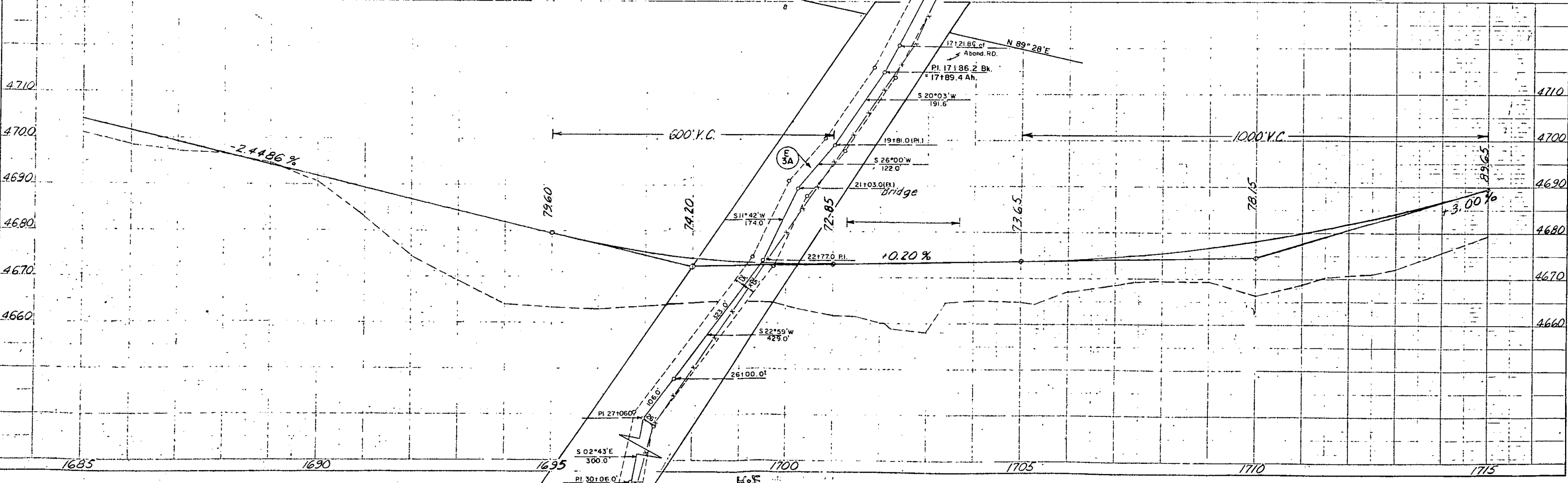
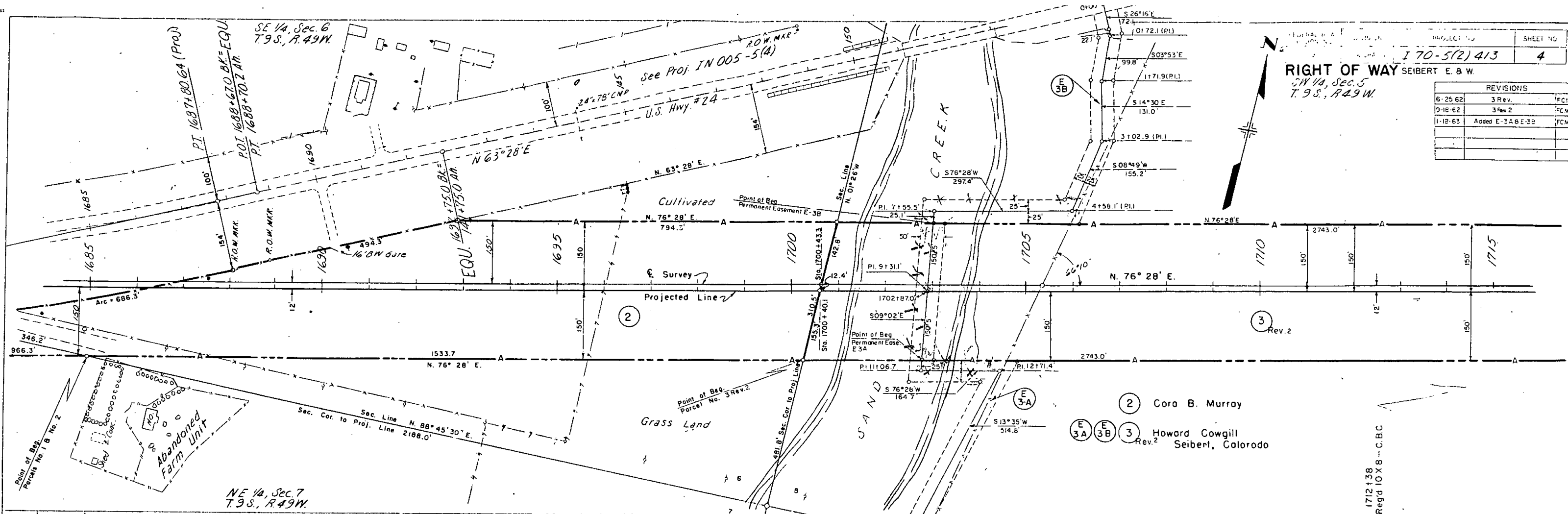
Projected [IN 005-5(4)]  
 $\Delta = 13^{\circ}00'$  Lt.  
 $D = 1^{\circ}00'$   
 $T = 652.9'$   
 $L = 1300.0'$   
 $R = 5730.0'$

PLAN	SURVEYED	DATE

PROFILE	SURVEYED	DATE

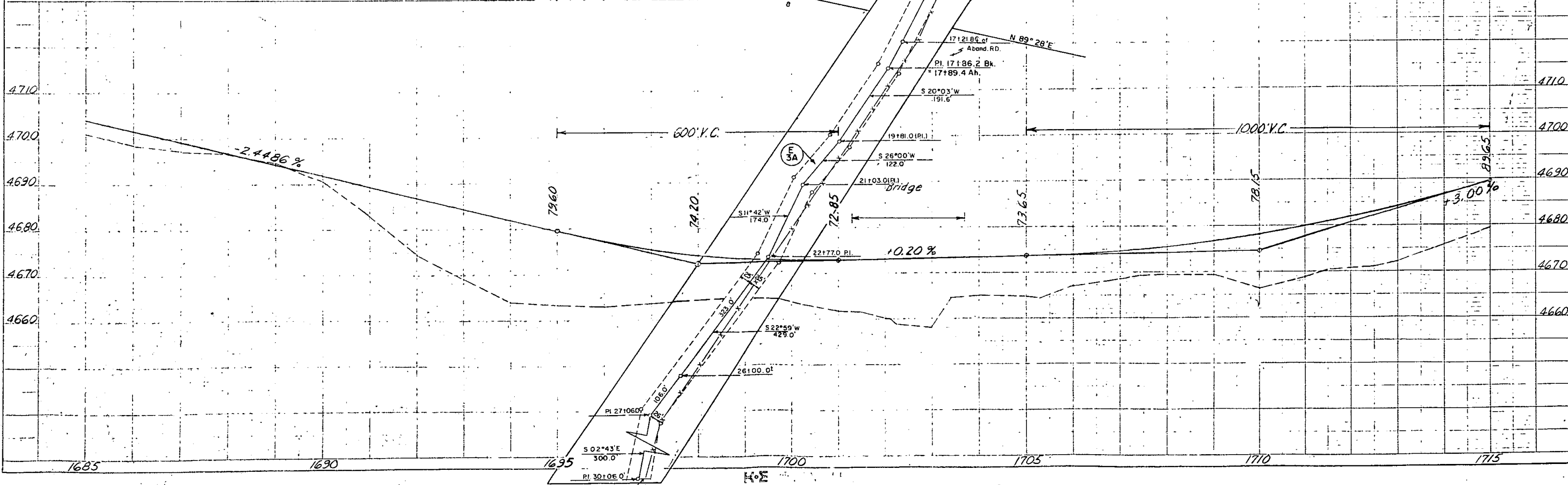
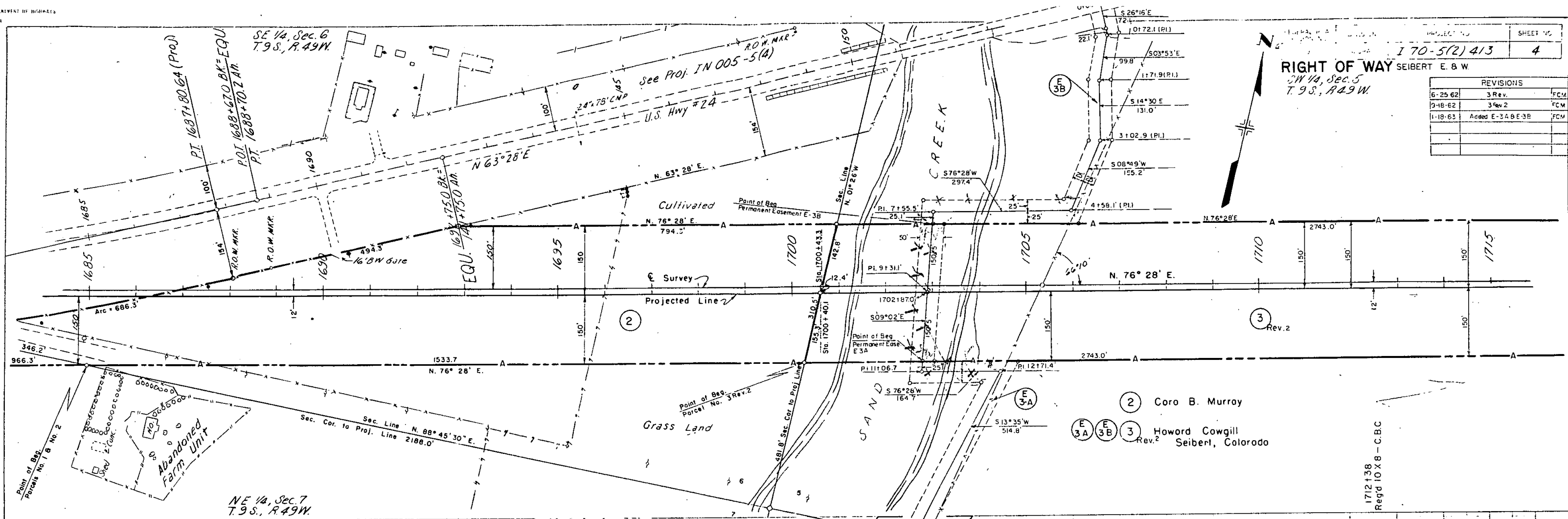


REVISIONS		
6-25-62	3 Rev.	FCM
9-18-62	3 Rev. 2	FCM
1-12-63	Added E-3A, E-3B	FCM



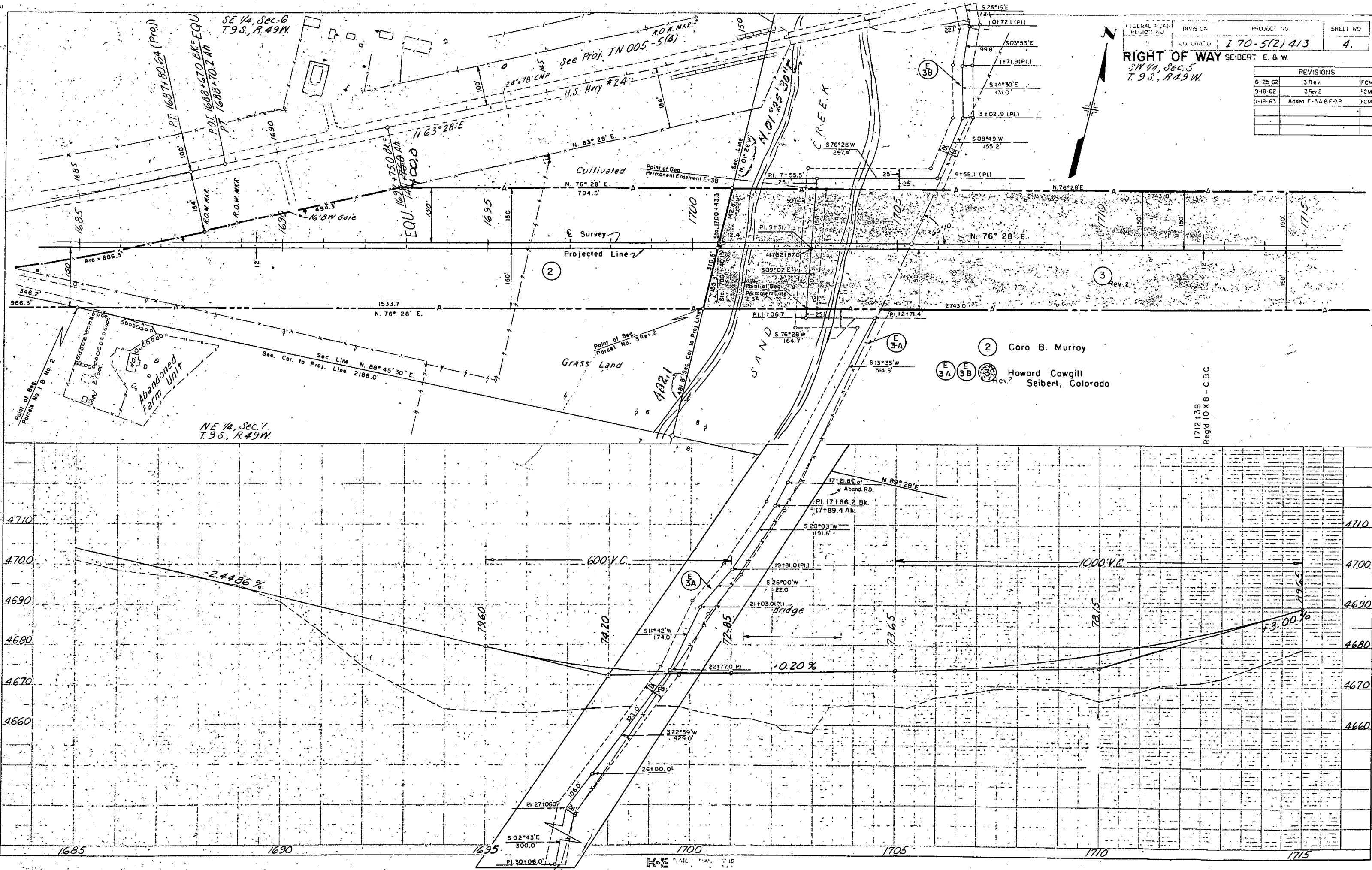
RIGHT OF WAY SEIBERT E. & W.  
 SW 1/4, Sec. 5  
 T. 9 S., R. 49 W.

REVISIONS		
6-25-62	3 Rev.	FCM
9-18-62	3 Rev 2	FCM
1-18-63	Added E-3A & E-3B	FCM



**RIGHT OF WAY SEIBERT E. & W.**  
SW 1/4, Sec. 5  
T. 9 S., R. 49 W.

REVISIONS		
6-25-62	3 Rev.	FCM
9-18-62	3 Rev. 2	FCM
1-18-63	Added E-3A, E-3B	FCM



② Coro B. Murroy  
 ③A ③B ③C Howard Cowgill  
 Rev. 2 Seibert, Colorado

1712+38  
 Regd 10 X 8 - C.B.C.

PLAN

PROFILE

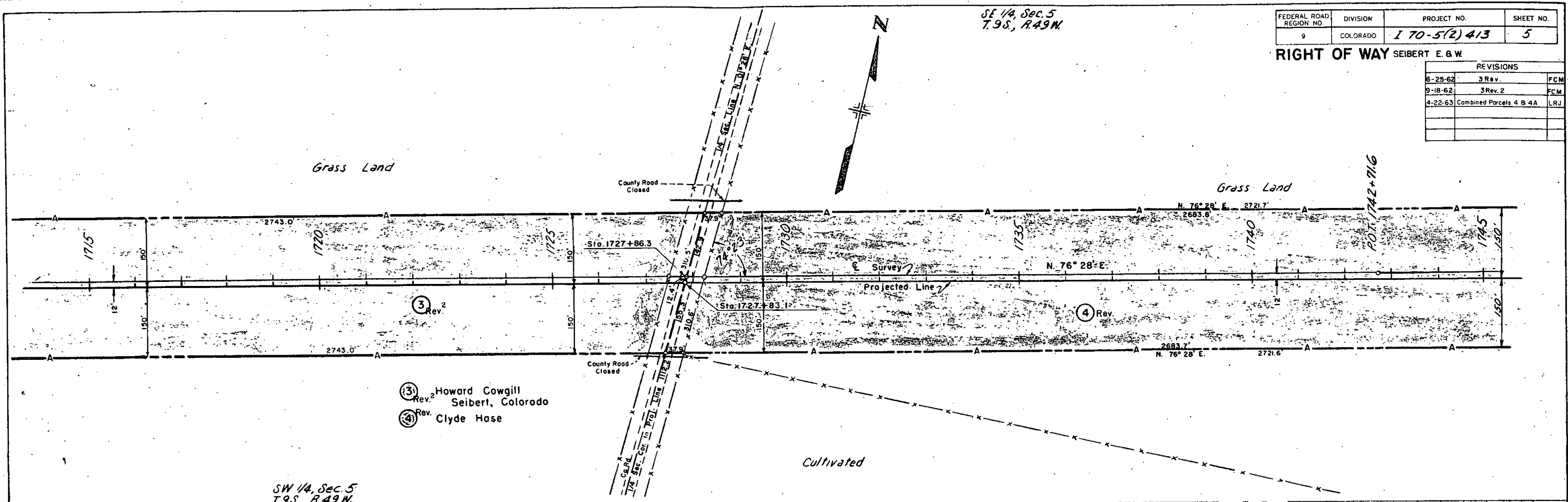


SE 1/4, Sec. 5  
T.9S., R.49W.

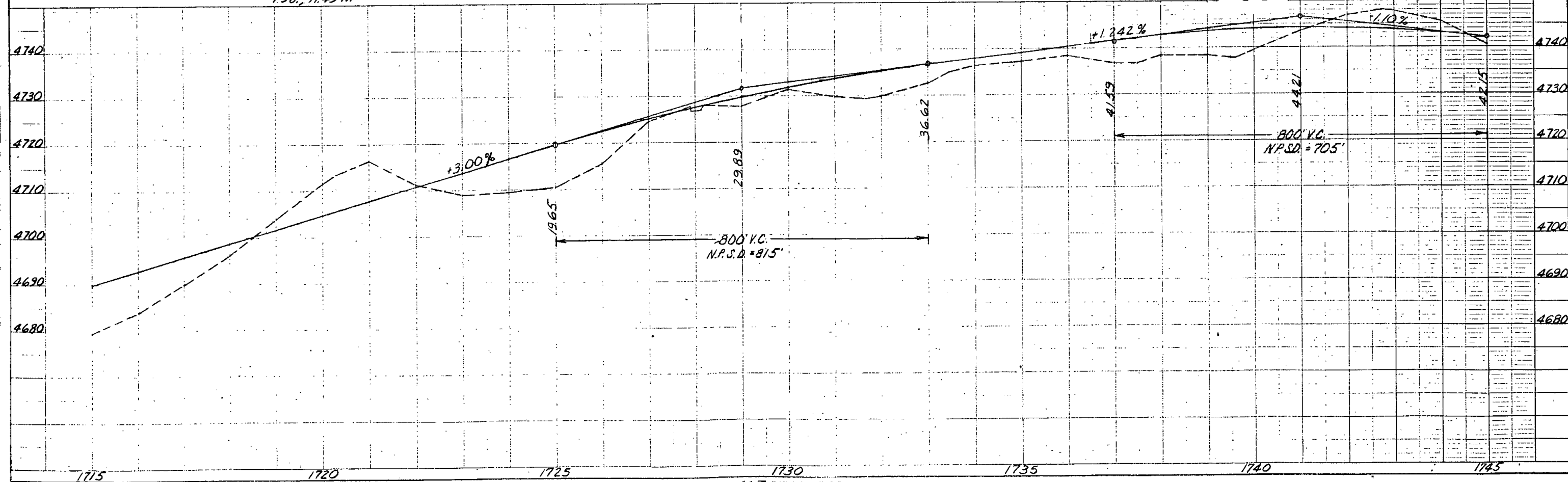
FEDERAL ROAD REGION NO.	DIVISION	PROJECT NO.	SHEET NO.
9	COLORADO	170-5(2) 413	5

RIGHT OF WAY SEIBERT E. & W.

REVISIONS		
6-25-62	3 Rev.	FCM
9-18-62	3 Rev. 2	FCM
4-22-63	Combined Parcels 4 B & 4A	LRJ



SW 1/4, Sec. 5  
T.9S., R.49W.



PLAN  
NOTE: ROAD-  
NO.

PROFILE  
NOTE: ROAD-  
NO.

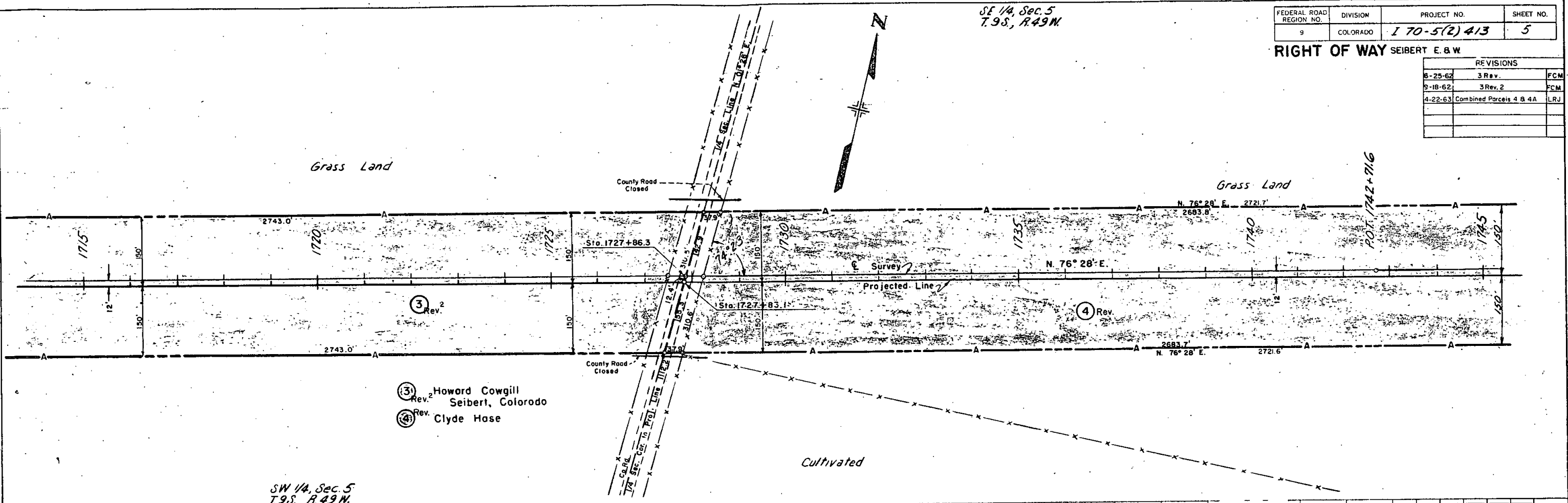
SE 1/4, Sec. 5  
T.9S., R.49W.

FEDERAL ROAD REGION NO.	DIVISION	PROJECT NO.	SHEET NO.
9	COLORADO	170-5(2) 413	5

RIGHT OF WAY SEIBERT E. & W

REVISIONS		
8-25-62	3 Rev.	FCM
9-18-62	3 Rev. 2	FCM
4-22-63	Combined Parcels 4 & 4A	LRJ

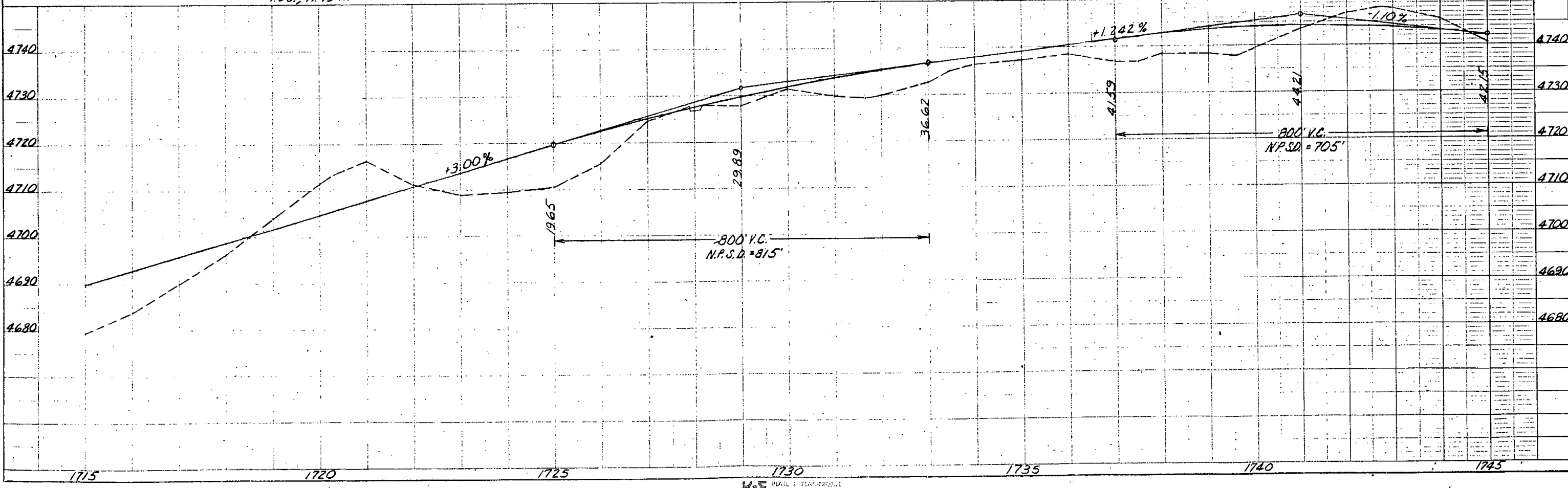
PLAN  
NOTE ROAD...  
NO. 100



- ③ Rev. 2 Howard Cowgill  
Seibert, Colorado
- ④ Rev. Clyde Hase

SW 1/4, Sec. 5  
T.9S., R.49W.

PROFILE  
NOTE...  
NO. 100

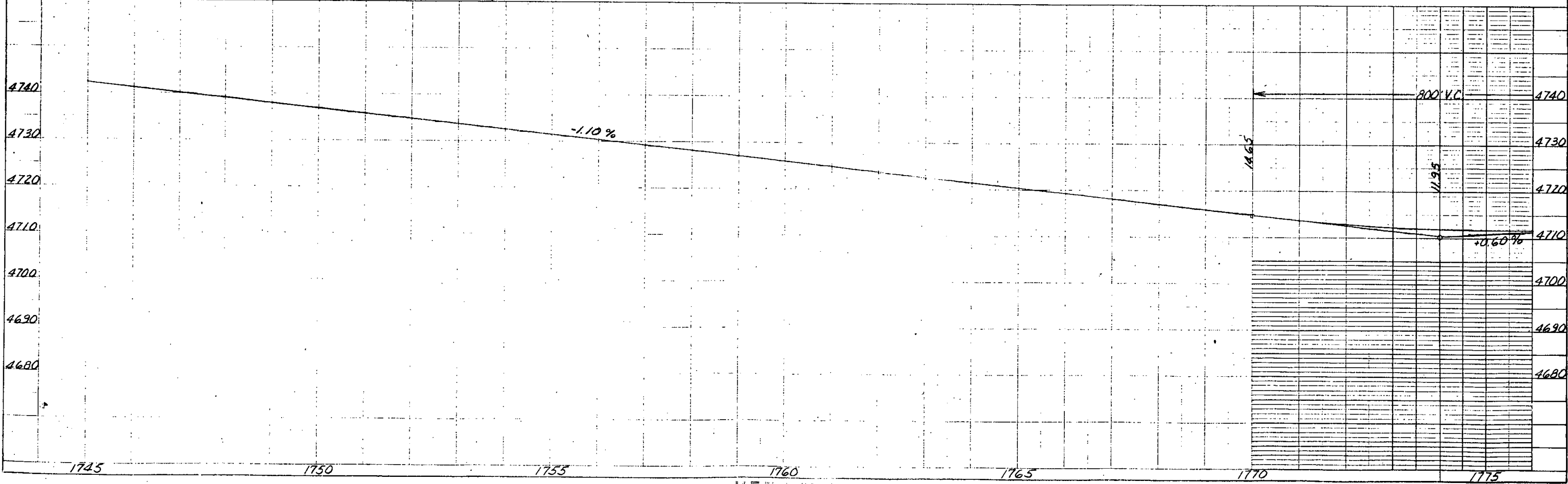
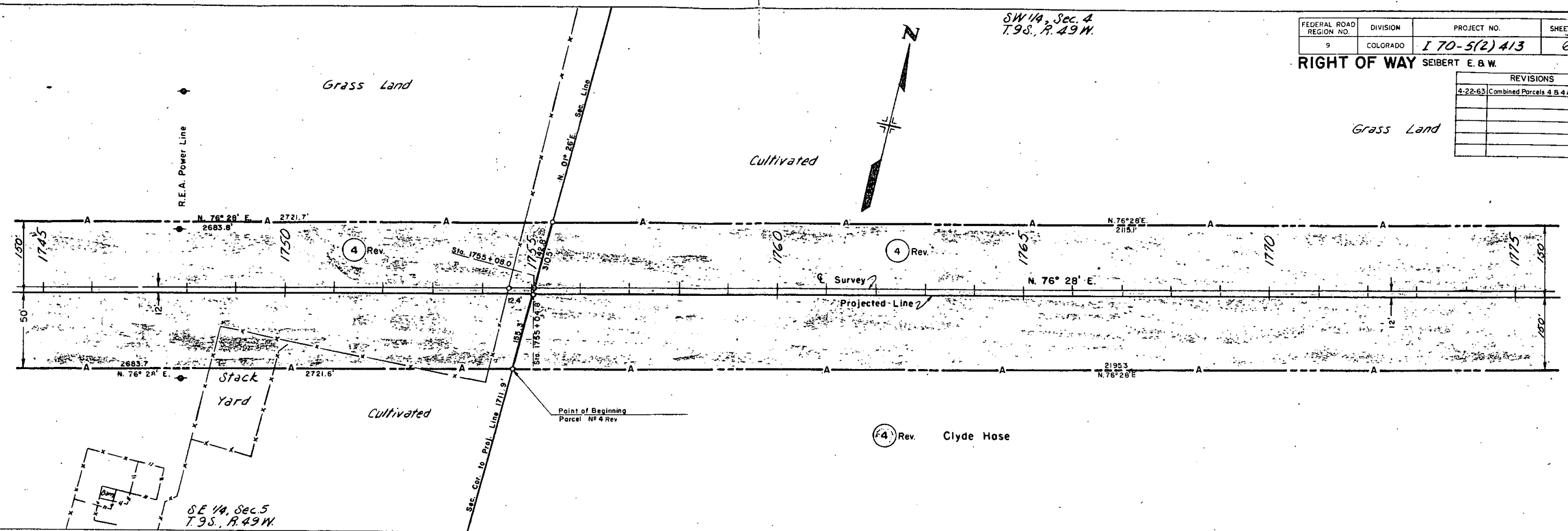


SW 1/4, Sec. 4  
T. 9 S., R. 49 W.

FEDERAL ROAD REGION NO.	DIVISION	PROJECT NO.	SHEET NO.
9	COLORADO	I 70-5(2) 413	6

RIGHT OF WAY SEIBERT E. & W.

REVISIONS		
4-22-63	Combined Parcels 4 B & 4 A	L.R.J.

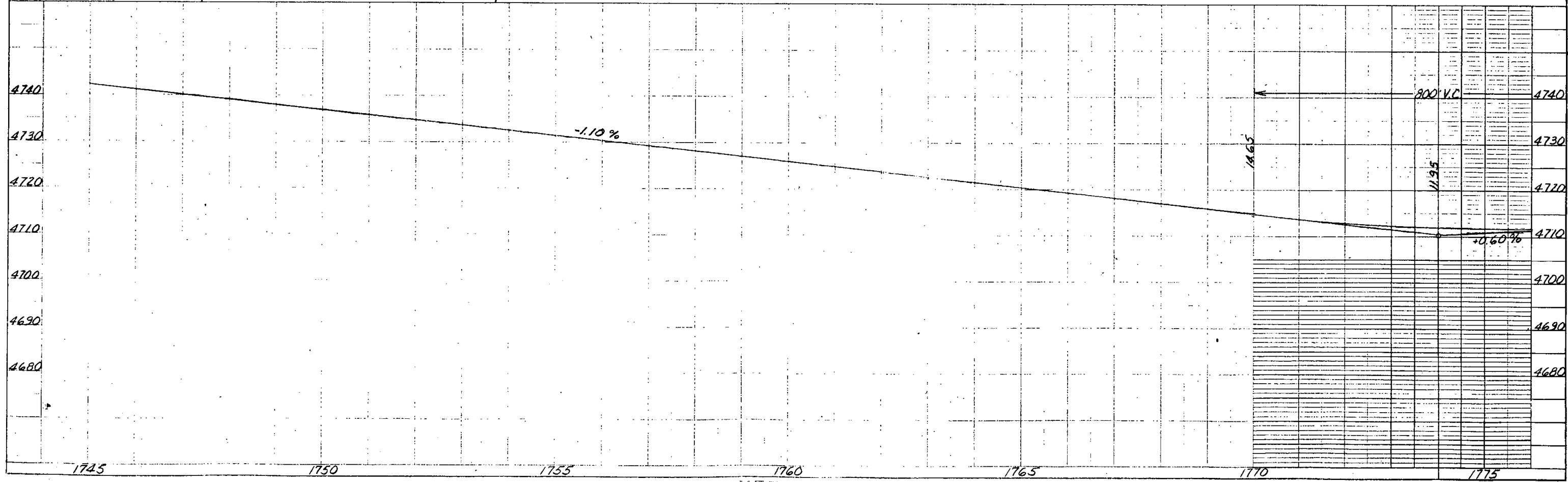
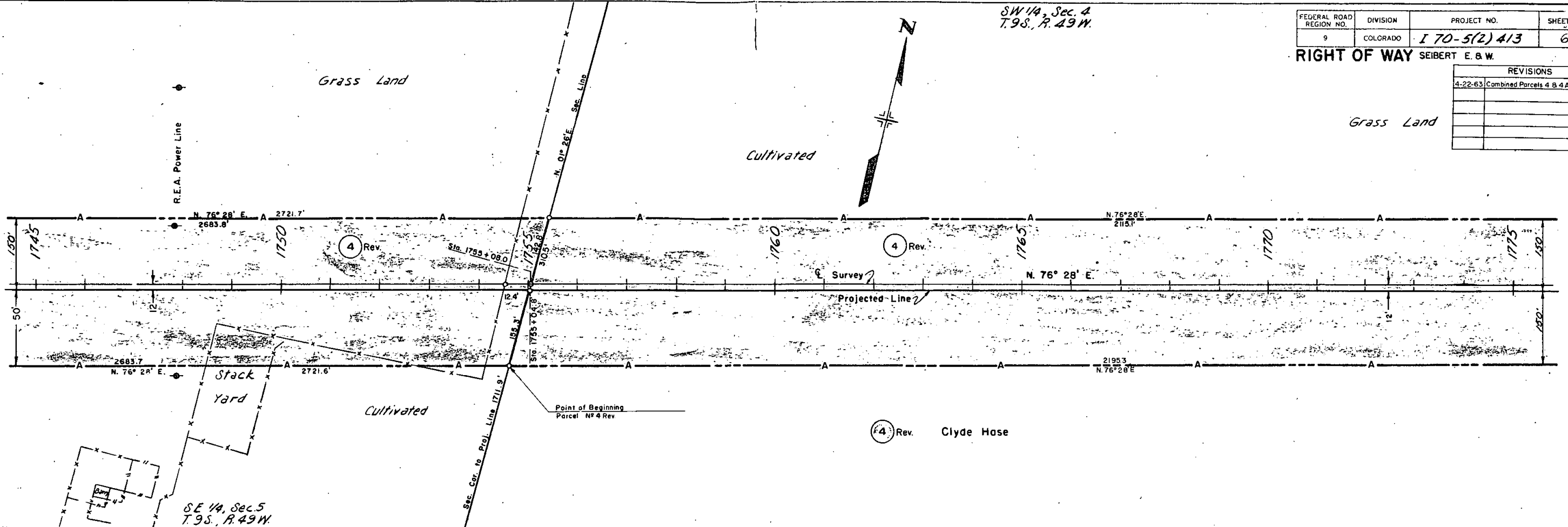


SW 1/4, Sec. 4  
 T. 9 S., R. 49 W.

FEDERAL ROAD REGION NO.	DIVISION	PROJECT NO.	SHEET NO.
9	COLORADO	I 70-5(2) 413	6

RIGHT OF WAY SEIBERT E. & W.

REVISIONS		
4-22-63	Combined Parcels 4 & 4A	LRJ



NE 1/4, Sec. 4  
 T.9S., R.49W.

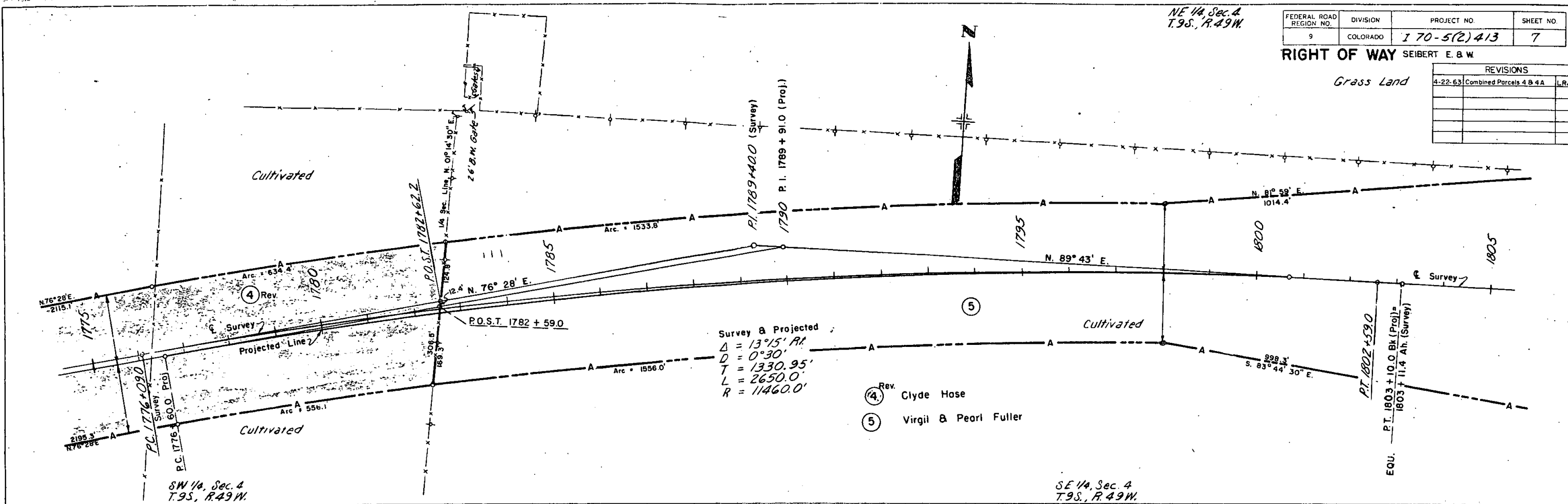
FEDERAL ROAD REGION NO.	DIVISION	PROJECT NO.	SHEET NO.
9	COLORADO	170-5(2)413	7

RIGHT OF WAY SEIBERT E. & W.

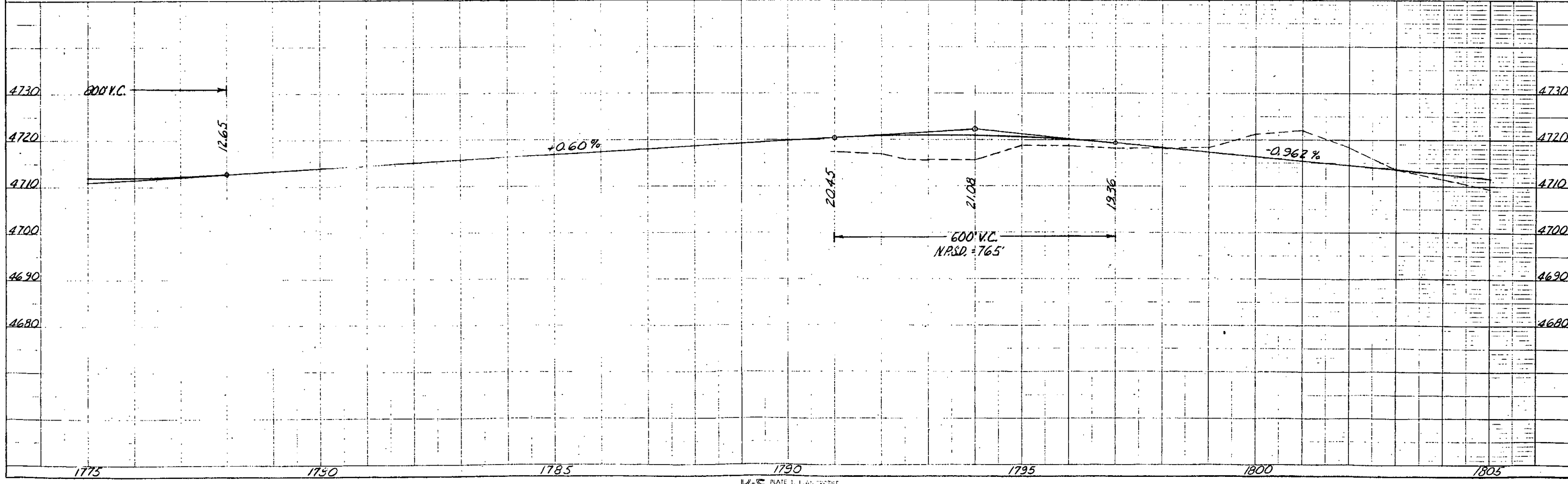
Grass Land

REVISIONS		
4-22-63	Combined Parcels 4 B & 4 A	LRJ

PLAN  
 NOTE: MOON  
 1/2" = 100'



PROFILE  
 1" = 100'



NE 1/4, Sec. 4  
 T.9S., R.49W.

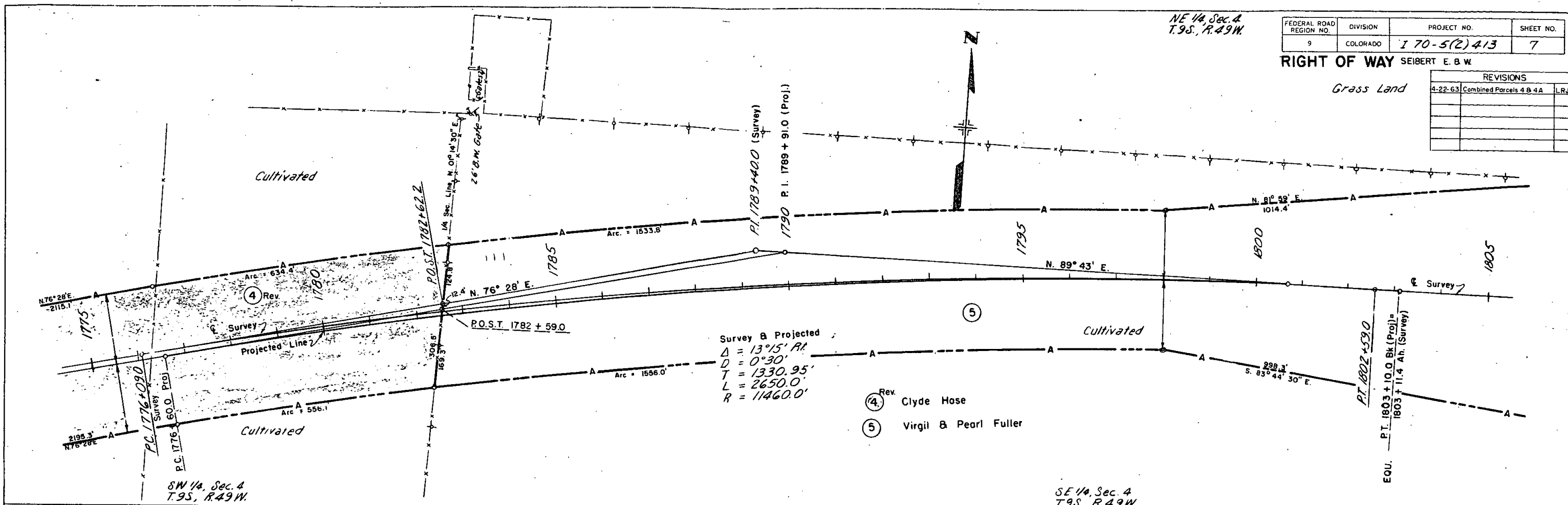
FEDERAL ROAD REGION NO.	DIVISION	PROJECT NO.	SHEET NO.
9	COLORADO	170-5(2)413	7

RIGHT OF WAY SEIBERT E. & W.

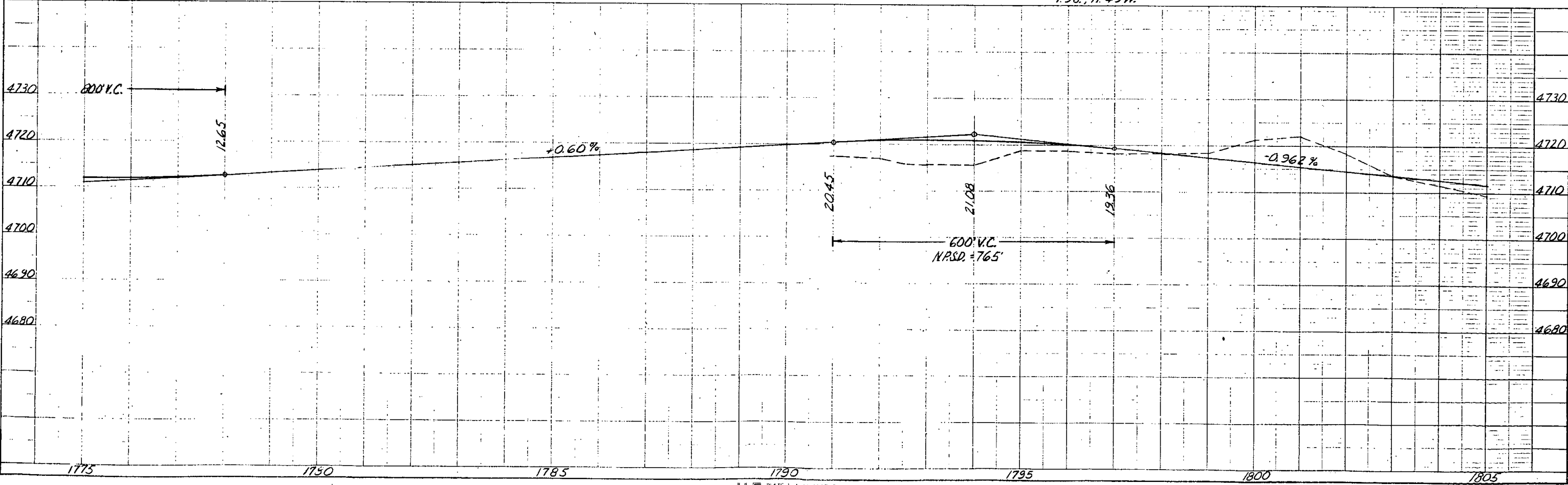
Grass Land

REVISIONS		
4-22-63	Combined Parcels 4 & 4A	LRJ

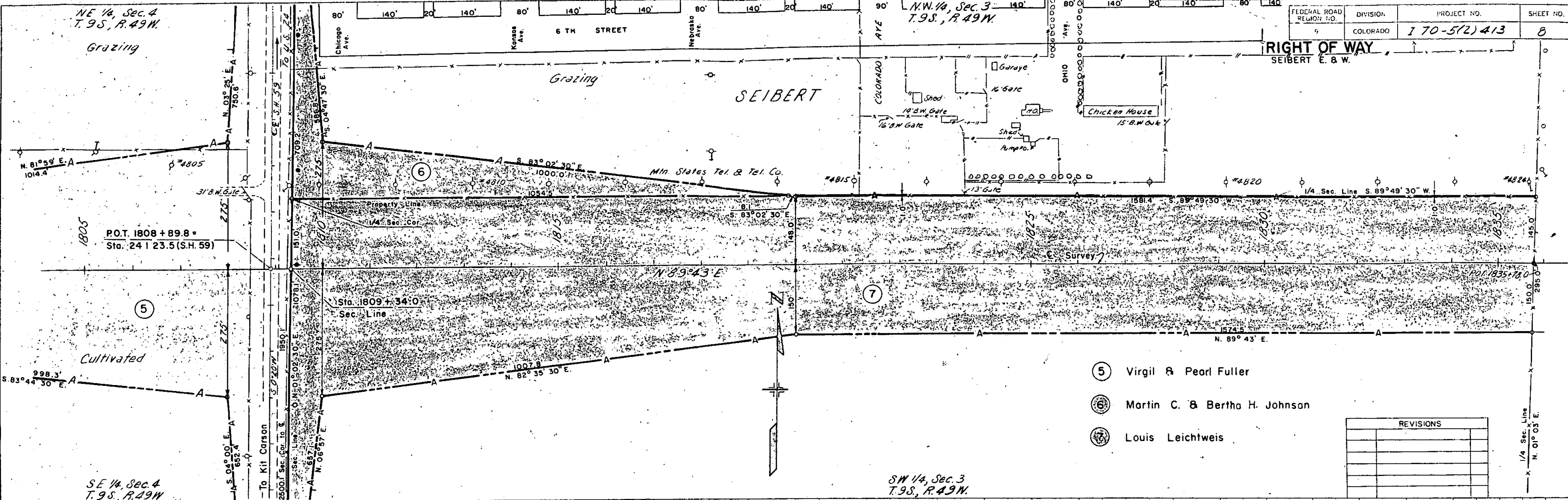
PLAN  
 NOTE: ROAD RIGHT OF WAY SHOWN BY DASHED LINE



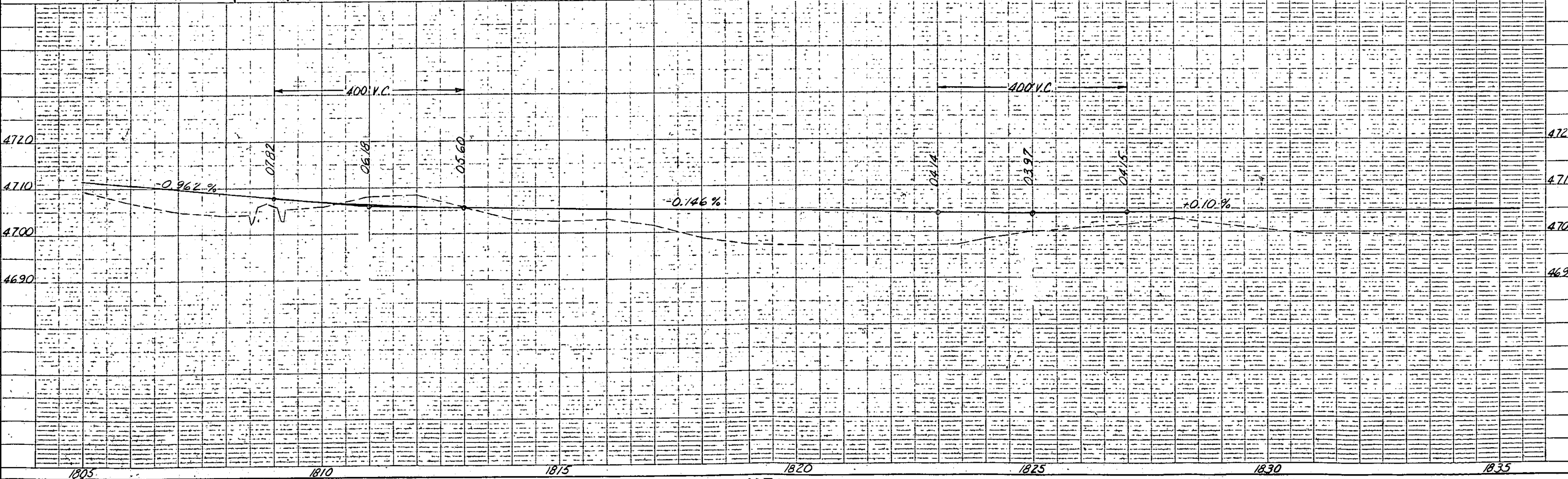
PROFILE







REVISIONS	



DATE: \_\_\_\_\_ BY: \_\_\_\_\_

PLAN

BY: \_\_\_\_\_ DATE: \_\_\_\_\_

NOTE BOOK: \_\_\_\_\_

NO. \_\_\_\_\_

DATE: \_\_\_\_\_ BY: \_\_\_\_\_

PROFILE

BY: \_\_\_\_\_ DATE: \_\_\_\_\_

NOTE BOOK: \_\_\_\_\_

NO. \_\_\_\_\_

ALIGNMENT OF S.H. 59 NORTH & SOUTH FOR INTERCHANGE

STA. 0+00 TO 35+00

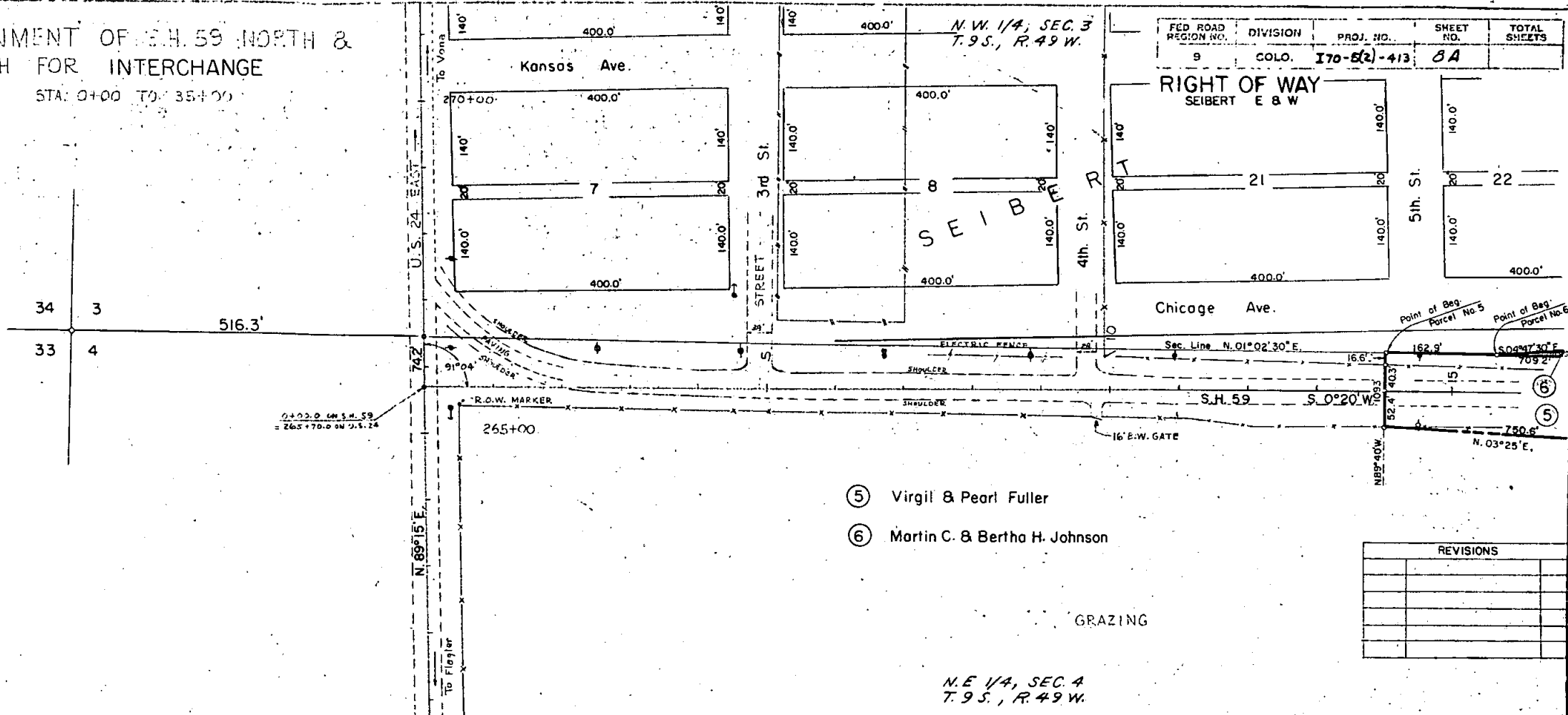


S.W. 1/4, SEC. 34  
T. 8 S., R. 49 W.

S.E. 1/4, SEC. 33  
T. 8 S., R. 49 W.


FED. ROAD REGION NO.	DIVISION	PROJ. NO.	SHEET NO.	TOTAL SHEETS
9	COLO.	170-62-413	8A	

RIGHT OF WAY  
SEIBERT E & W



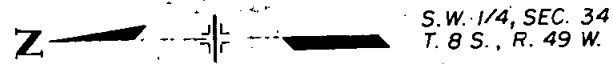
- ⑤ Virgil & Pearl Fuller
- ⑥ Martin C. & Bertha H. Johnson

REVISIONS	



ALIGNMENT OF S.H. 59 NORTH & SOUTH FOR INTERCHANGE

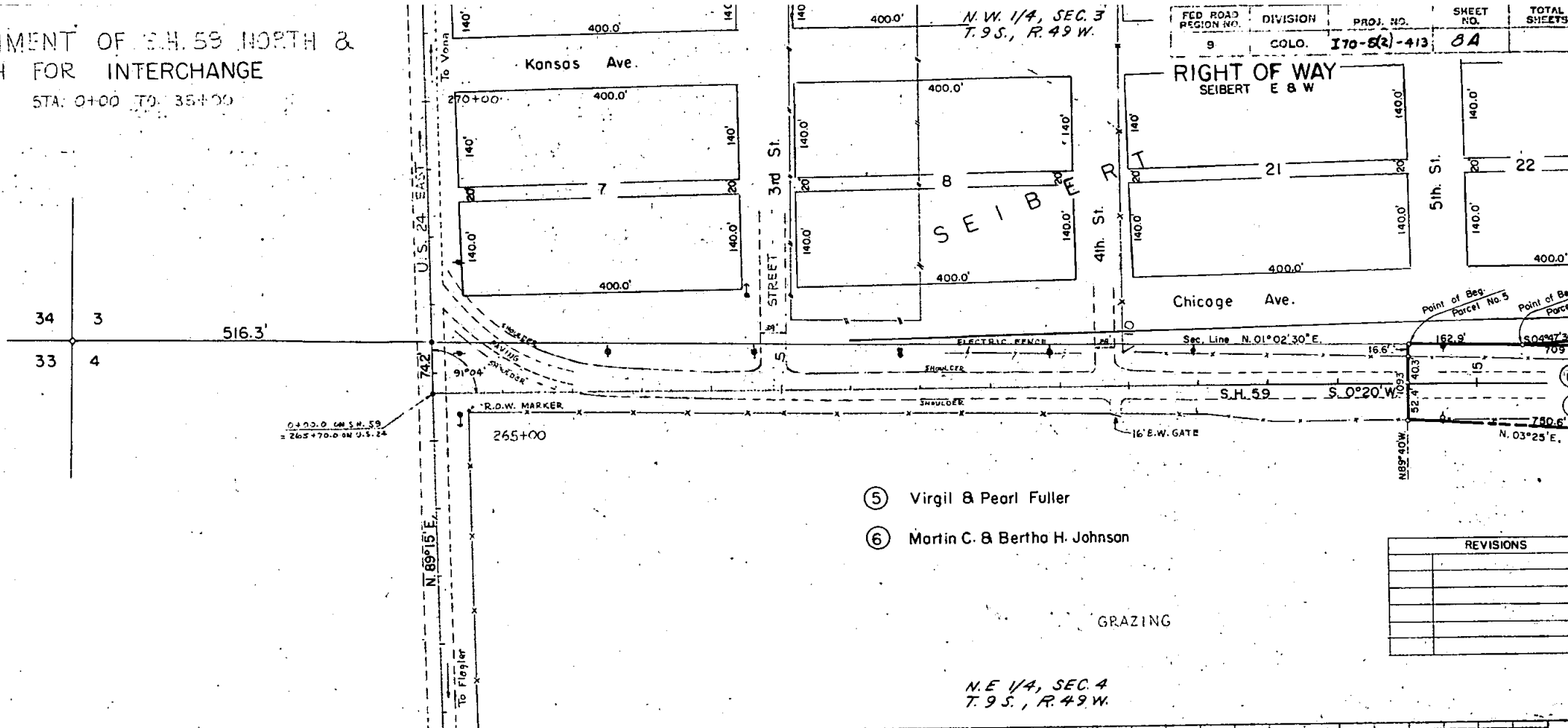
STA: 0+00 TO 35+00



S.W. 1/4, SEC. 34  
T. 8 S., R. 49 W.


S.E. 1/4, SEC. 33  
T. 8 S., R. 49 W.

FED. ROAD REGION NO.	DIVISION	PROJ. NO.	SHEET NO.	TOTAL SHEETS
9	COLO.	170-5(2)-413	34	



- ⑤ Virgil & Pearl Fuller
- ⑥ Martin C. & Bertha H. Johnson

REVISIONS	



PROFILE

FED. ROAD REGION NO.	DIVISION	PROJ. NO.	SHEET NO.	TOTAL SHEETS
8	COLO.	170-5(2)413	00	

RIGHT OF WAY SEIBERT E. & W.

REVISIONS	

### ALIGNMENT OF S.H. 59 NORTH & SOUTH FOR INTERCHANGE

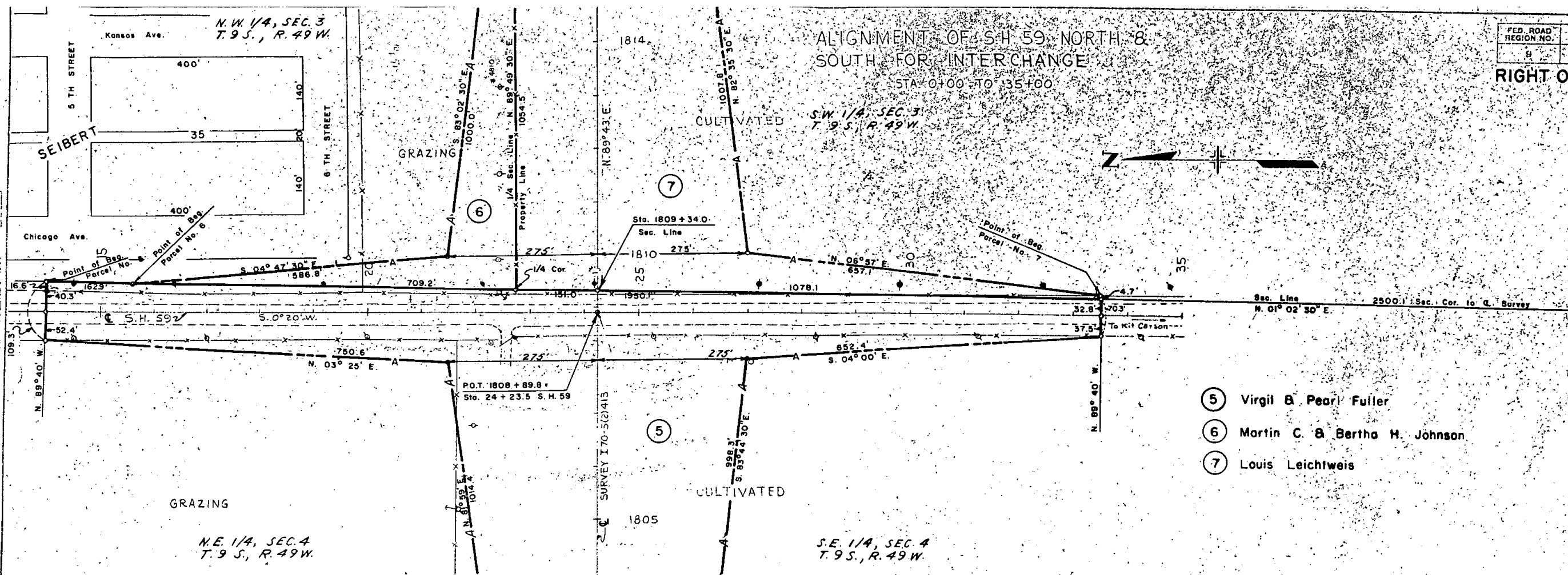

STA. 0+00 TO 35+00

S.W. 1/4, SEC. 3  
T. 9 S., R. 49 W.

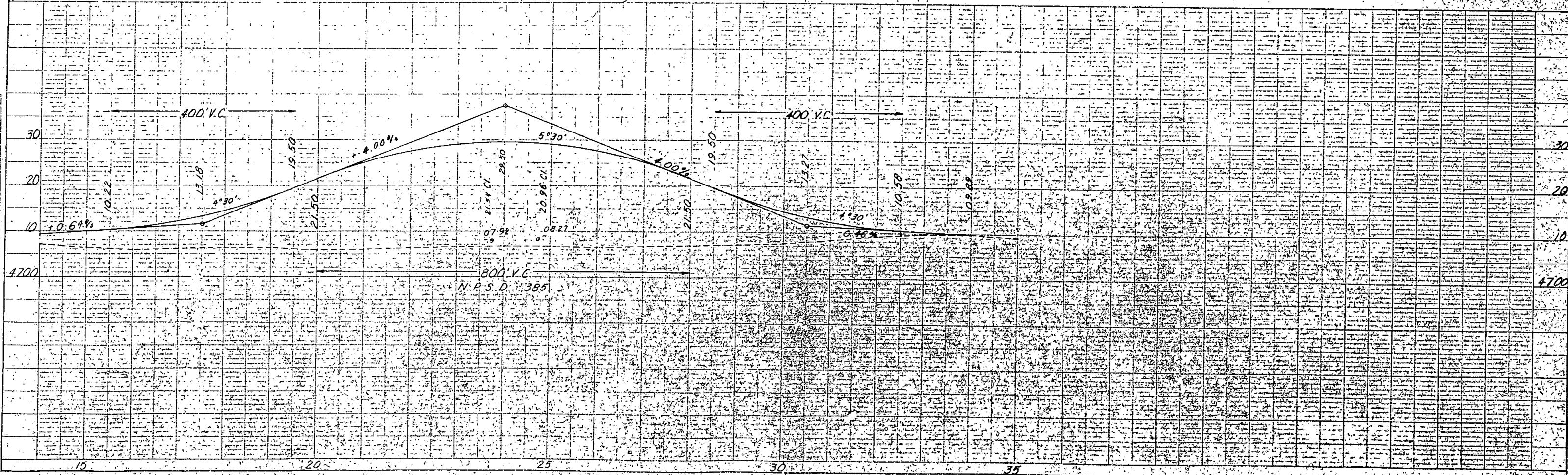
N.W. 1/4, SEC. 3  
T. 9 S., R. 49 W.

N.E. 1/4, SEC. 4  
T. 9 S., R. 49 W.

S.E. 1/4, SEC. 4  
T. 9 S., R. 49 W.



- ⑤ Virgil & Pearl Fuller
- ⑥ Martin C. & Bertha H. Johnson
- ⑦ Louis Leichtweis

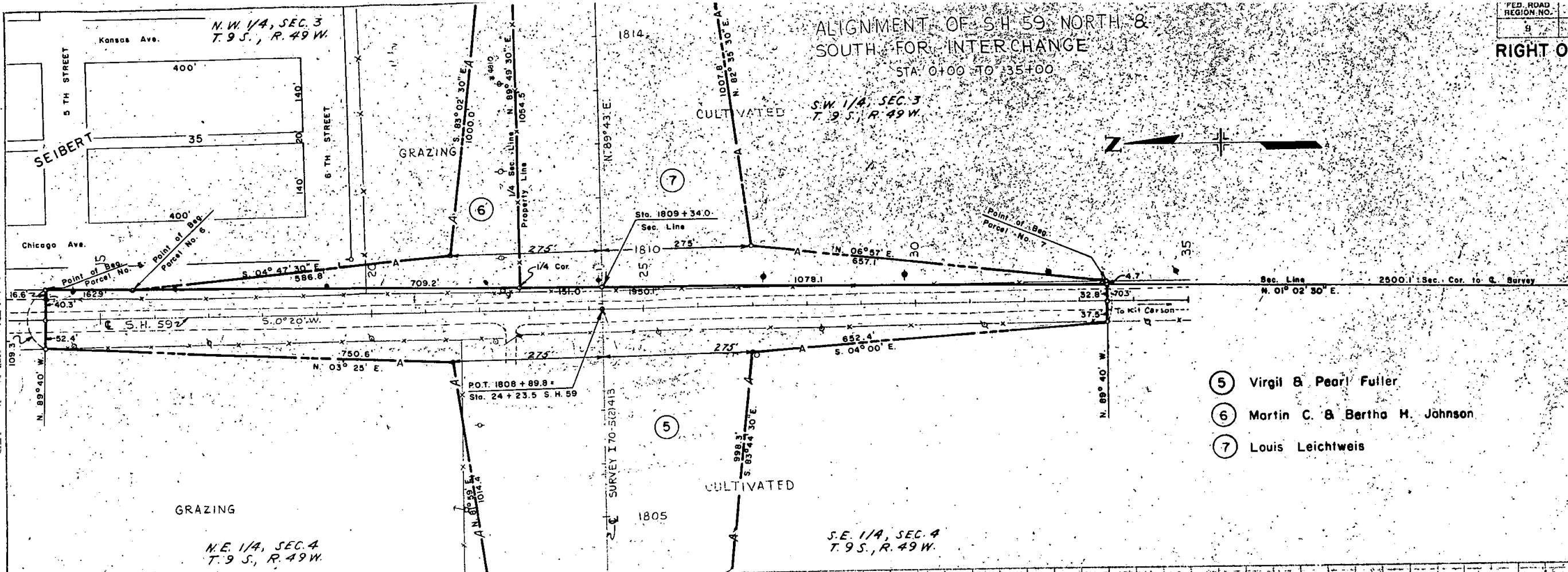


PLAN  
SCALE: 1" = 40'

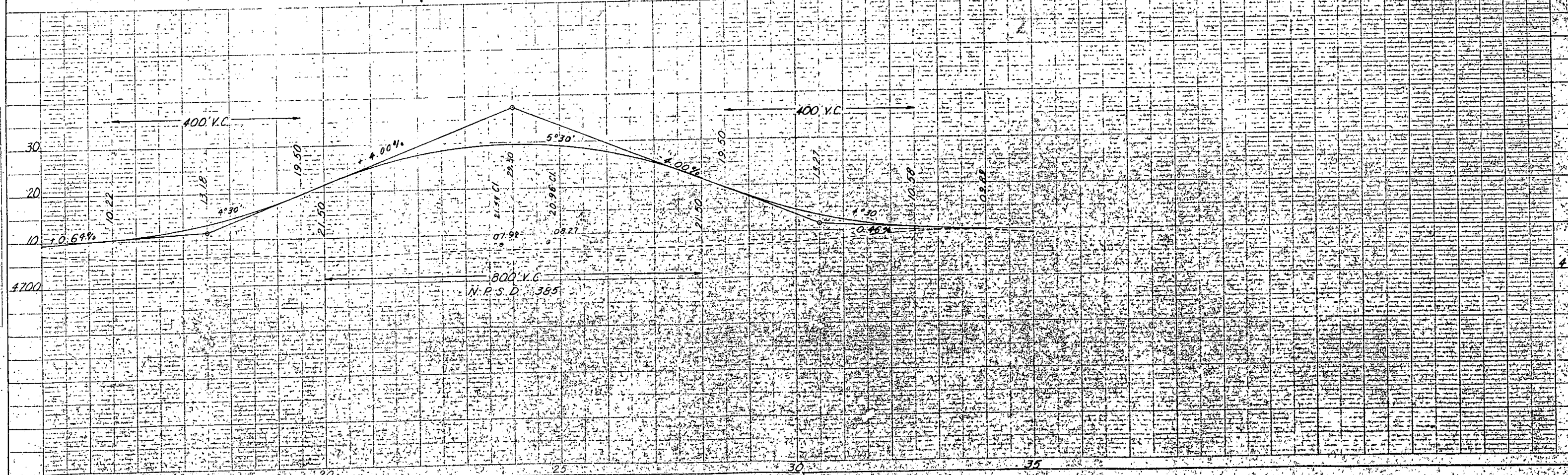
PROFILE  
NOTE: 1" = 10' VERT. SCALE

REVISIONS	

ALIGNMENT OF S.H. 59 NORTH & SOUTH FOR INTERCHANGE  
STA. 0+00 TO 35+00



- ⑤ Virgil & Pearl Fuller
- ⑥ Martin C. & Bertha H. Johnson
- ⑦ Louis Leichtweis



PLAN

PROFILE

FLD. ROAD REGION NO.	DIVISION	PROJ. NO.	SHEET NO.	TOTAL SHEETS
5	COLO.	I 70-5(2)413	08	

RIGHT OF WAY SEIBERT E. & W.

REVISIONS	

# ALIGNMENT OF S.H. 59 NORTH & SOUTH FOR INTERCHANGE

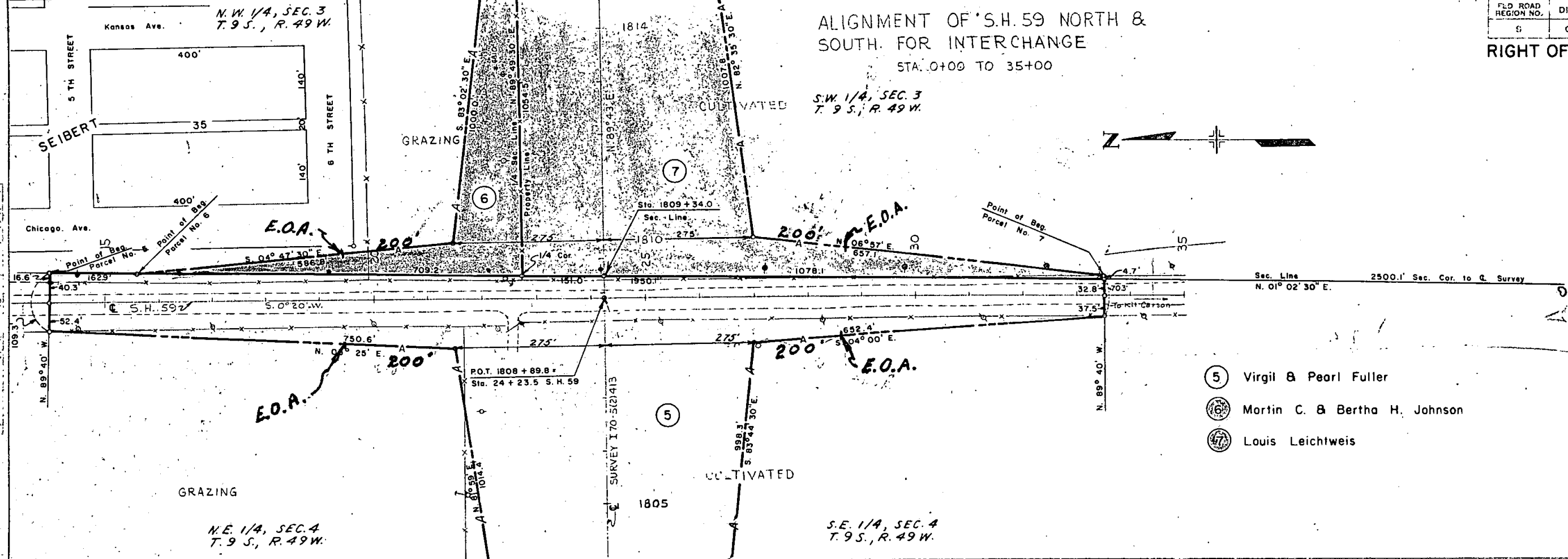
STA. 0+00 TO 35+00

S.W. 1/4, SEC. 3  
T. 9 S., R. 49 W.

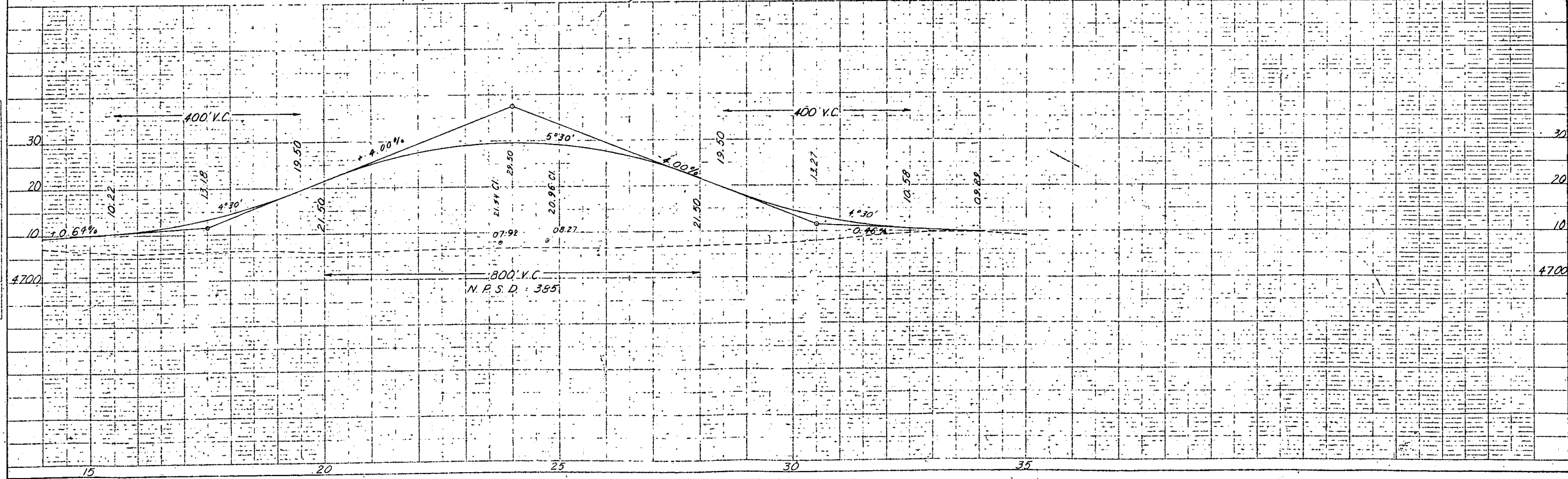
N.W. 1/4, SEC. 3  
T. 9 S., R. 49 W.

N.E. 1/4, SEC. 4  
T. 9 S., R. 49 W.

S.E. 1/4, SEC. 4  
T. 9 S., R. 49 W.



- ⑤ Virgil & Pearl Fuller
- ⑥ Martin C. & Bertha H. Johnson
- ⑦ Louis Leichtweis



PLAN

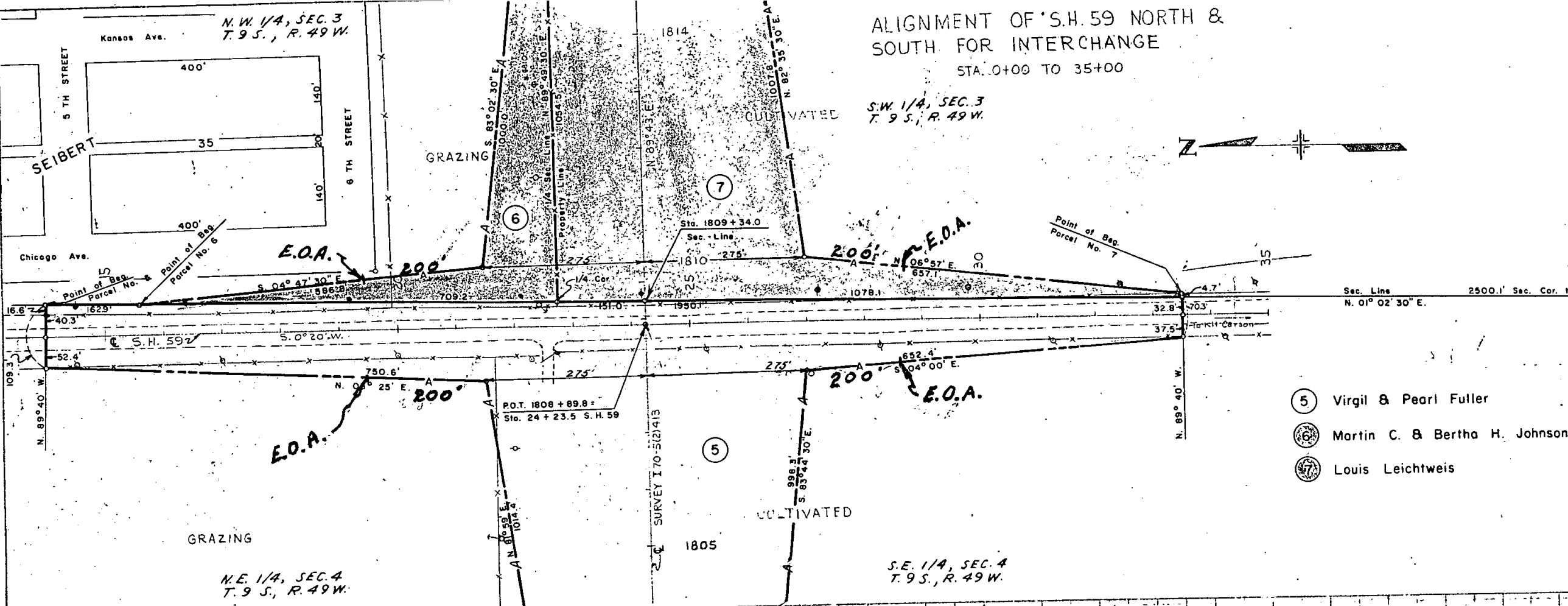
PROFILE

REVISIONS

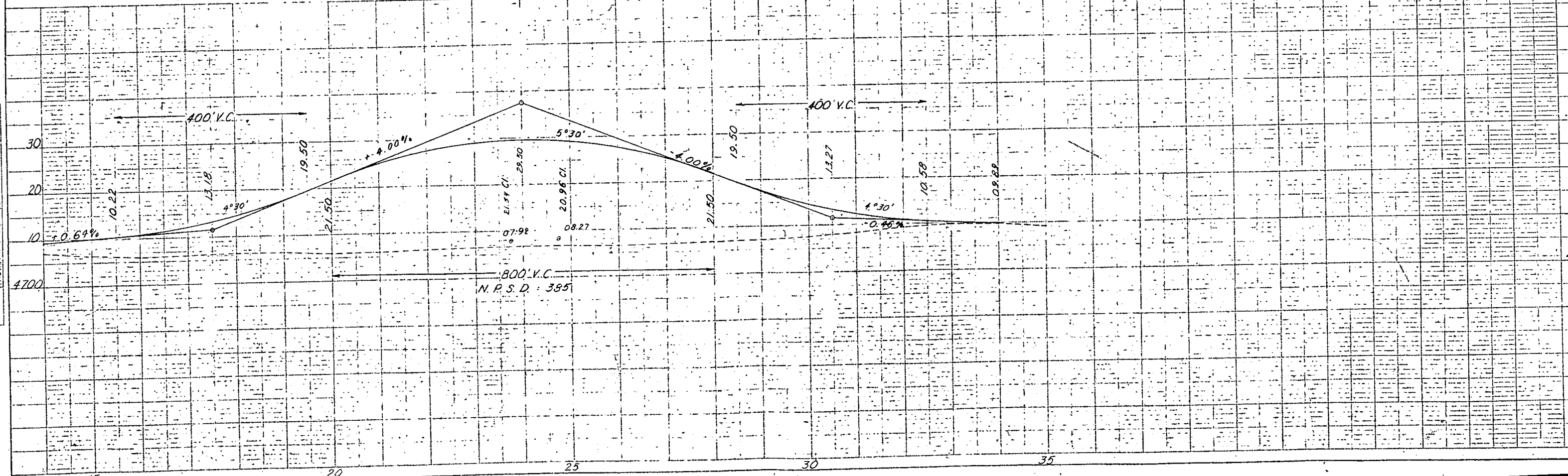
# ALIGNMENT OF 'S.H. 59 NORTH & SOUTH FOR INTERCHANGE

STA. 0+00 TO 35+00

S.W. 1/4, SEC. 3  
T. 9 S., R. 49 W.



- ⑤ Virgil & Pearl Fuller
- ⑥ Martin C. & Bertha H. Johnson
- ⑦ Louis Leichtweis



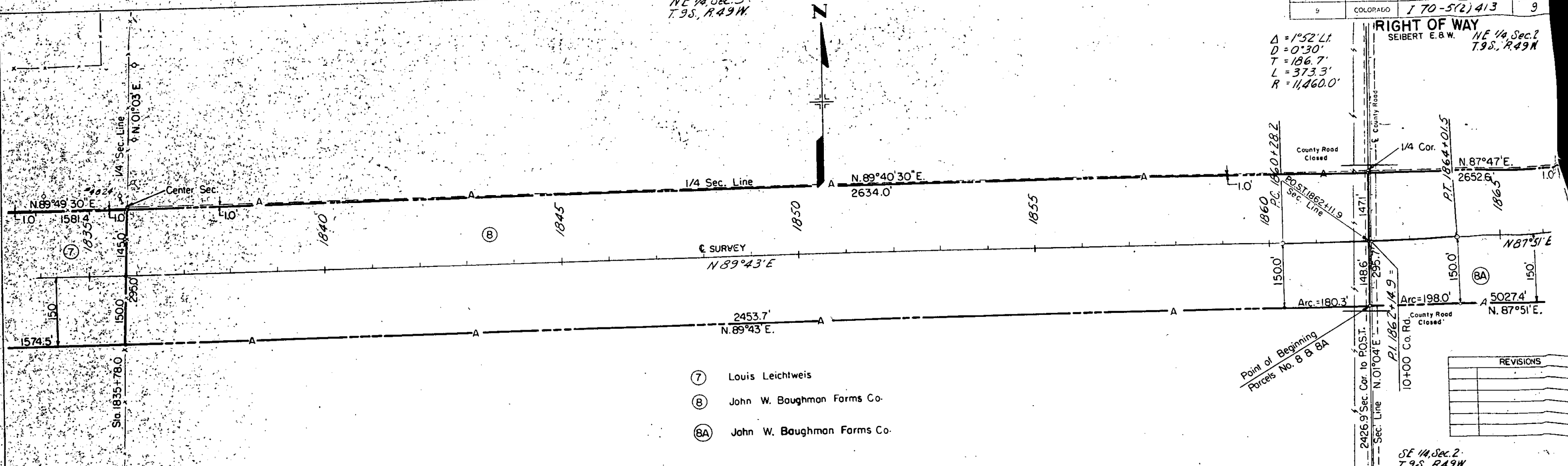
PLAN

PROFILE

NE 1/4 Sec. 3  
T. 9S., R. 49W.

RIGHT OF WAY  
SEIBERT E.B.W. NE 1/4 Sec. 2  
T. 9S., R. 49W.


$\Delta = 1^{\circ}52' L.$   
 $D = 0^{\circ}30'$   
 $T = 186.7'$   
 $L = 373.3'$   
 $R = 11,460.0'$



- ⑦ Louis Leichtweis
- ⑧ John W. Baughman Forms Co.
- ⑧A John W. Baughman Forms Co.

REVISIONS	

SE 1/4, Sec. 3  
T. 9S., R. 49W.



PLAN  
SURVEYED  
PLOTTED  
ALIGNED  
CHECKED  
BY: [ ]  
DATE: [ ]

PROFILE  
SURVEYED  
PLOTTED  
CHECKED  
BY: [ ]  
DATE: [ ]



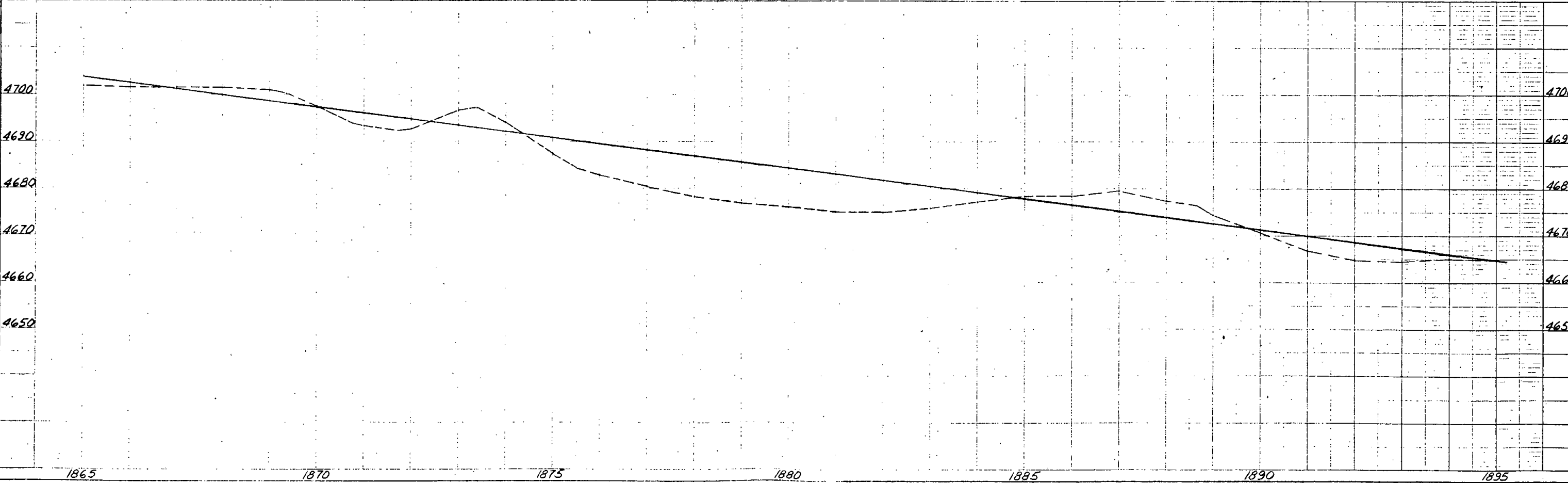
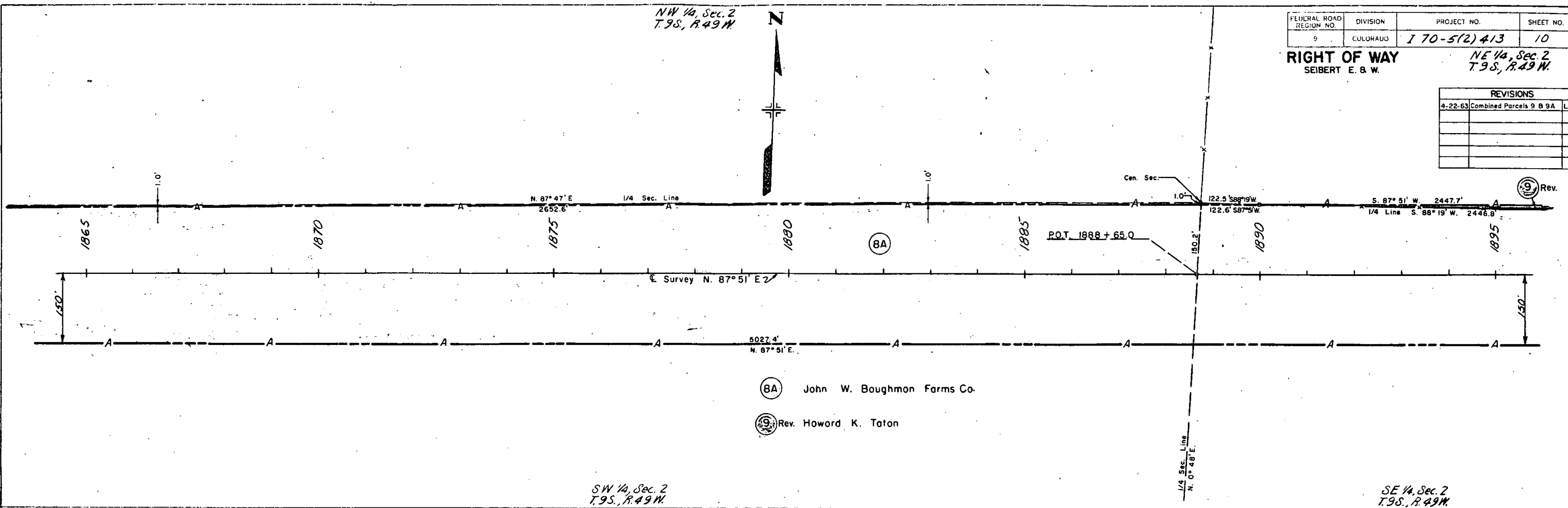
NW 1/4, Sec. 2  
 T. 9S., R. 49W.

FEDERAL ROAD REGION NO.	DIVISION	PROJECT NO.	SHEET NO.
9	COLORADO	170-5(2)413	10

RIGHT OF WAY  
 SEIBERT E. & W.

NE 1/4, Sec. 2  
 T. 9S., R. 49W.

REVISIONS		
4-22-63	Combined Parcels 9 & 9A	LRJ



NOTY. NO. 1

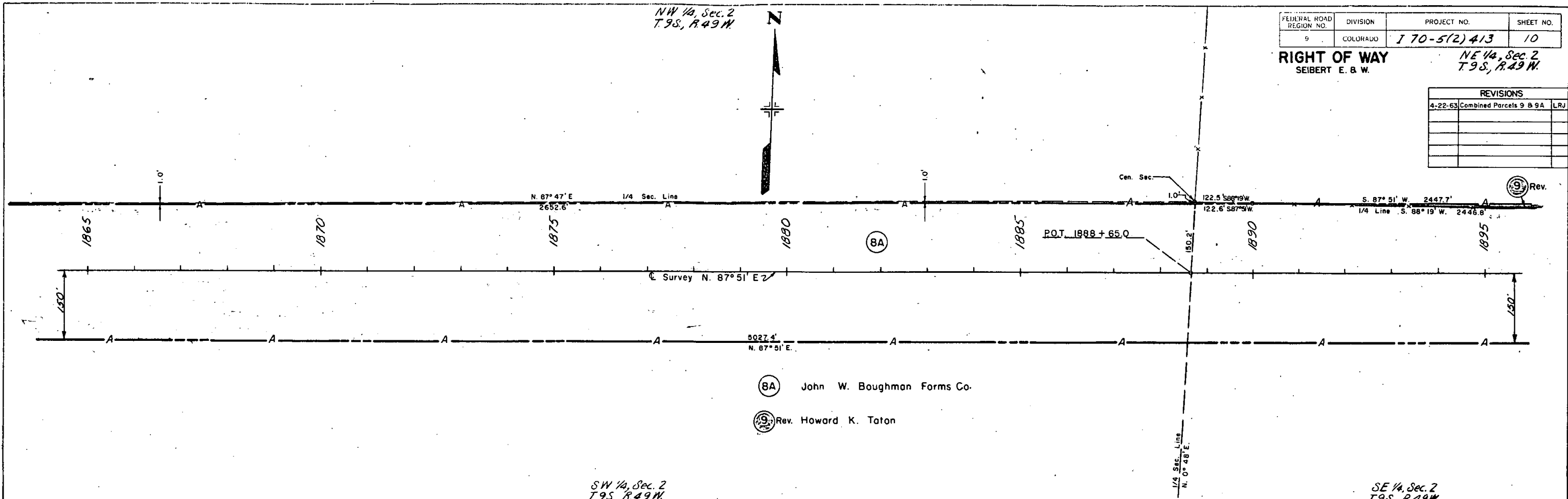
NW 1/4, Sec. 2  
 T. 9S., R. 49W.



FEDERAL ROAD REGION NO.	DIVISION	PROJECT NO.	SHEET NO.
9	COLORADO	170-5(2)413	10

**RIGHT OF WAY**  
 SEIBERT E. & W.

REVISIONS		
No.	Description	By
4-22-63	Combined Parcels 9 & 9A	LRJ

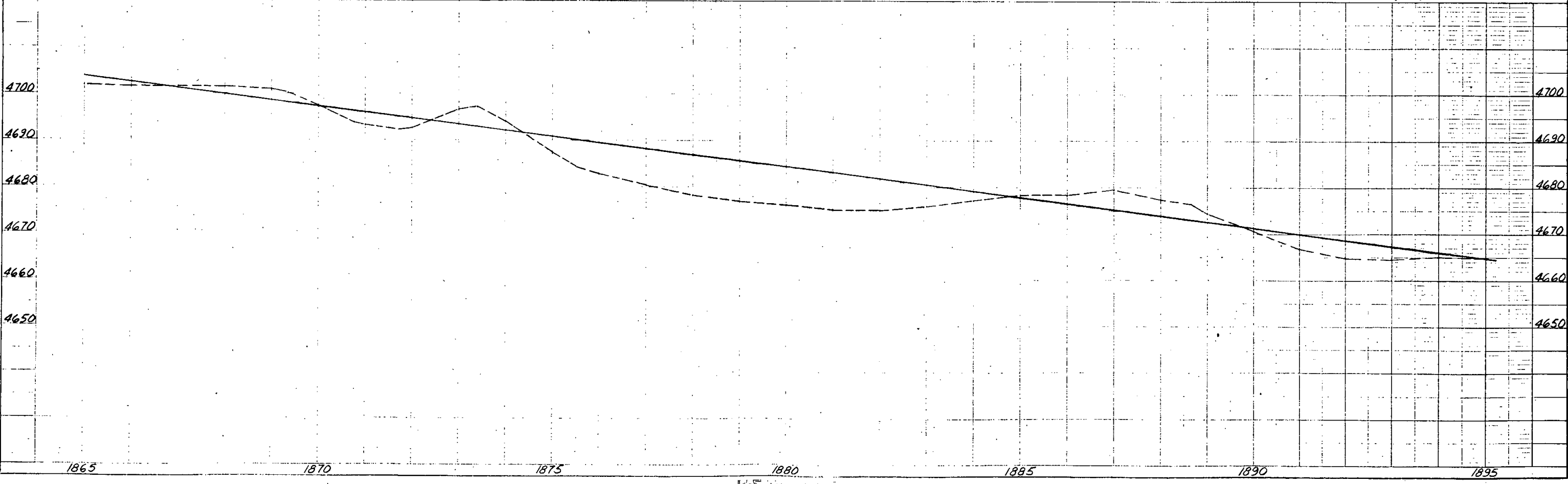


8A John W. Boughman Forms Co.

9 Rev. Howard K. Taton

SW 1/4, Sec. 2  
 T. 9S., R. 49W.

SE 1/4, Sec. 2  
 T. 9S., R. 49W.

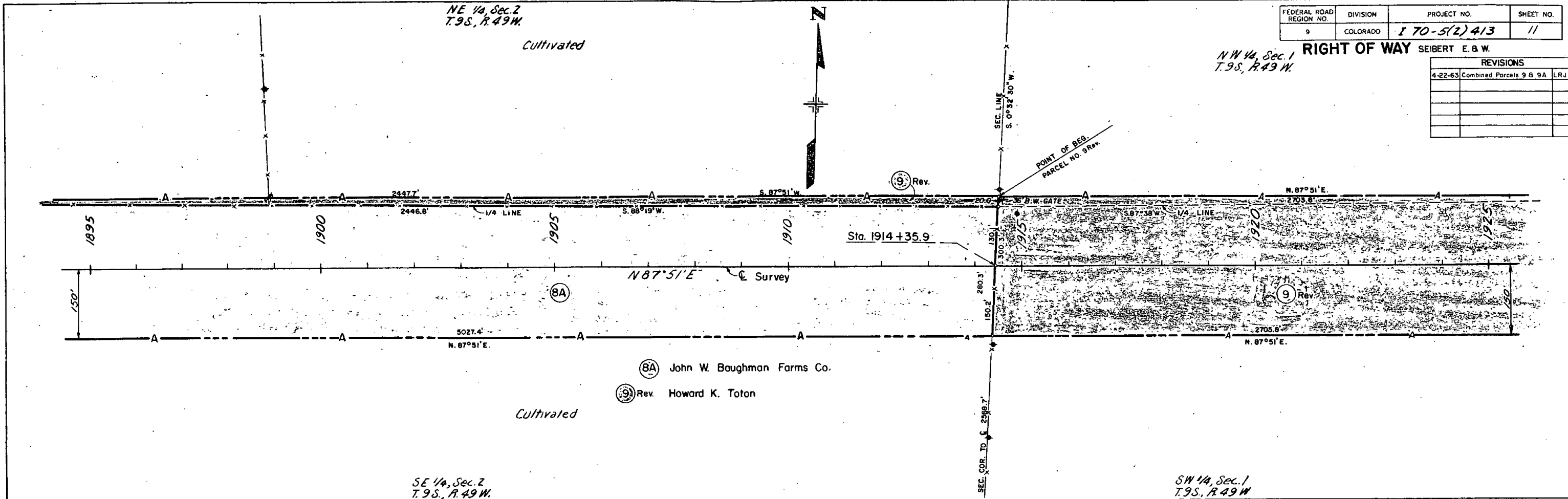


FEDERAL ROAD REGION NO.	DIVISION	PROJECT NO.	SHEET NO.
9	COLORADO	I 70-5(2) 413	11

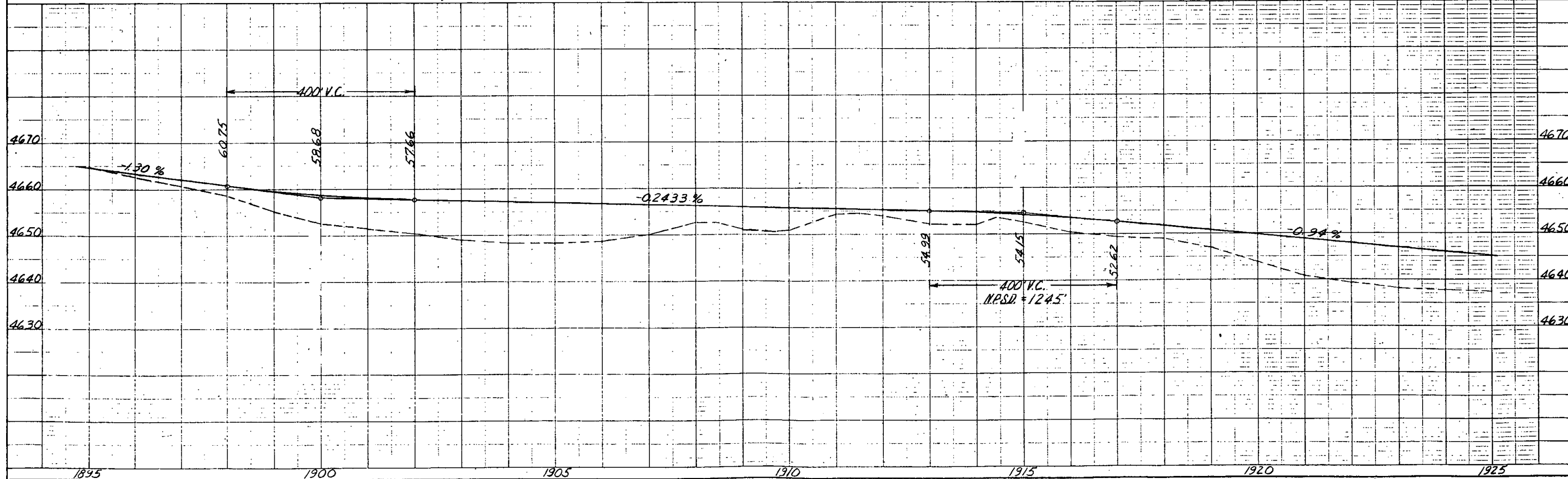
RIGHT OF WAY SEIBERT E. & W.

REVISIONS		
4-22-63	Combined Parcels 9 B 9A	LRJ

PLAN	DATE



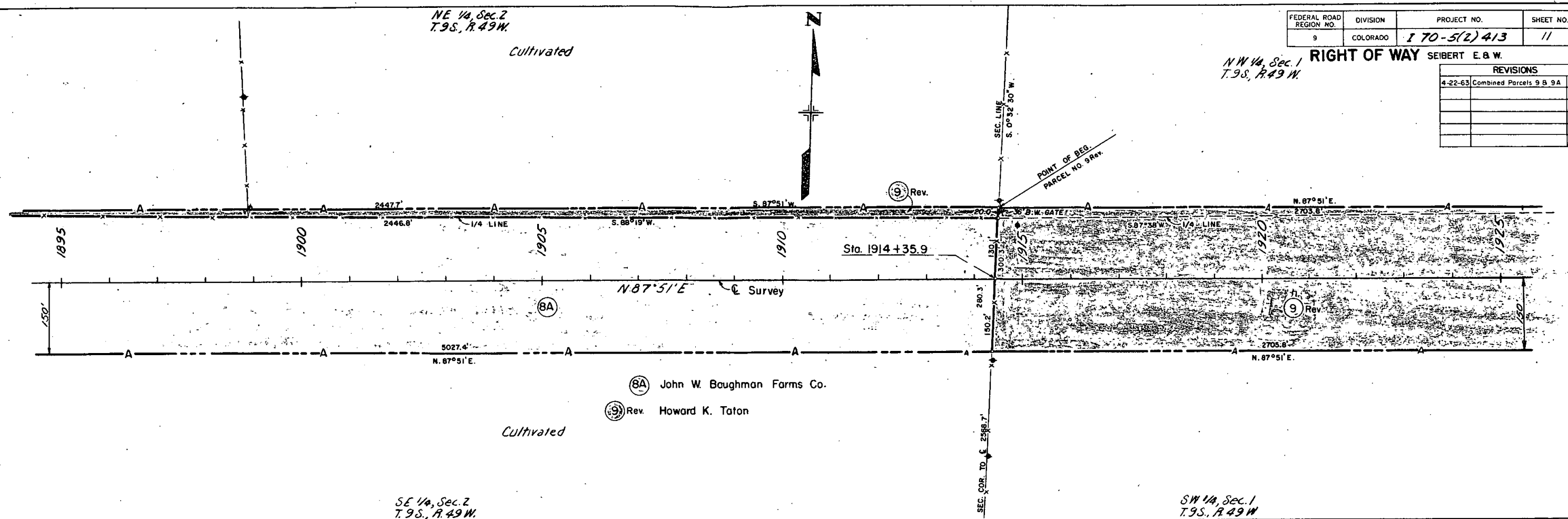
PROFILE	DATE



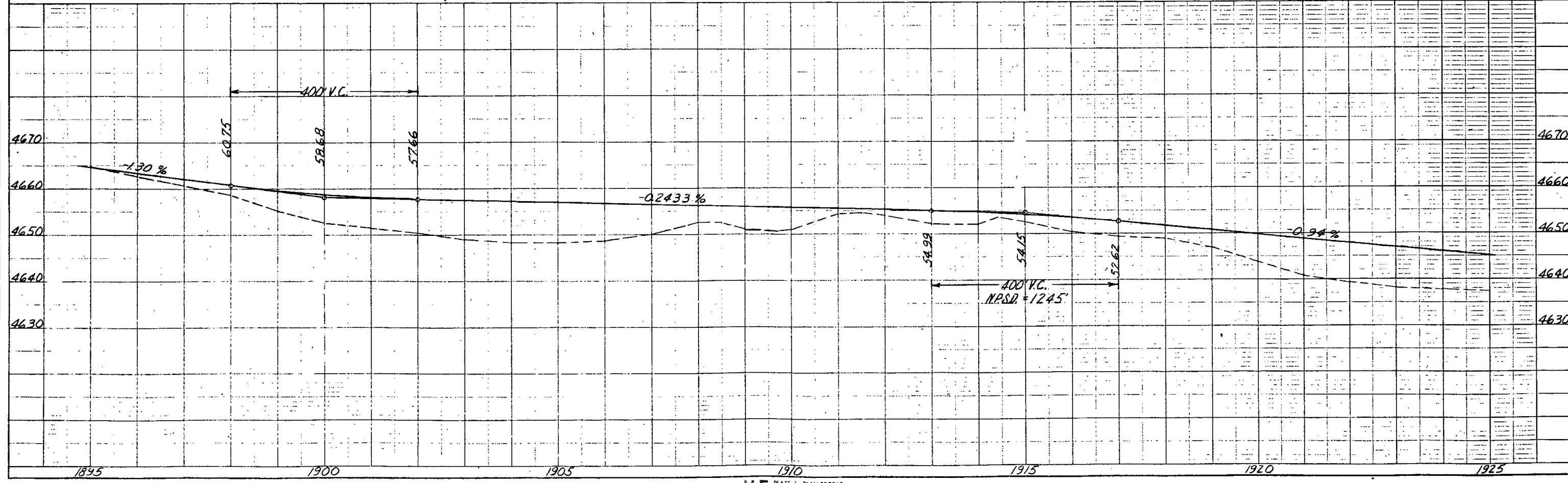
FEDERAL ROAD REGION NO.	DIVISION	PROJECT NO.	SHEET NO.
9	COLORADO	170-5(2)413	11

RIGHT OF WAY SEIBERT E. & W.  
NW 1/4, Sec. 1  
T. 9S., R. 49 W.

REVISIONS		
NO.	DESCRIPTION	DATE
1	4-22-63 Combined Parcels 9 B 9 A	LRJ



(BA) John W. Baughman Farms Co.  
(9) Rev. Howard K. Taton



PLAN  
DATE  
BY  
CHECKED  
DATE  
NO.

PROFILE  
DATE  
BY  
CHECKED  
DATE  
NO.

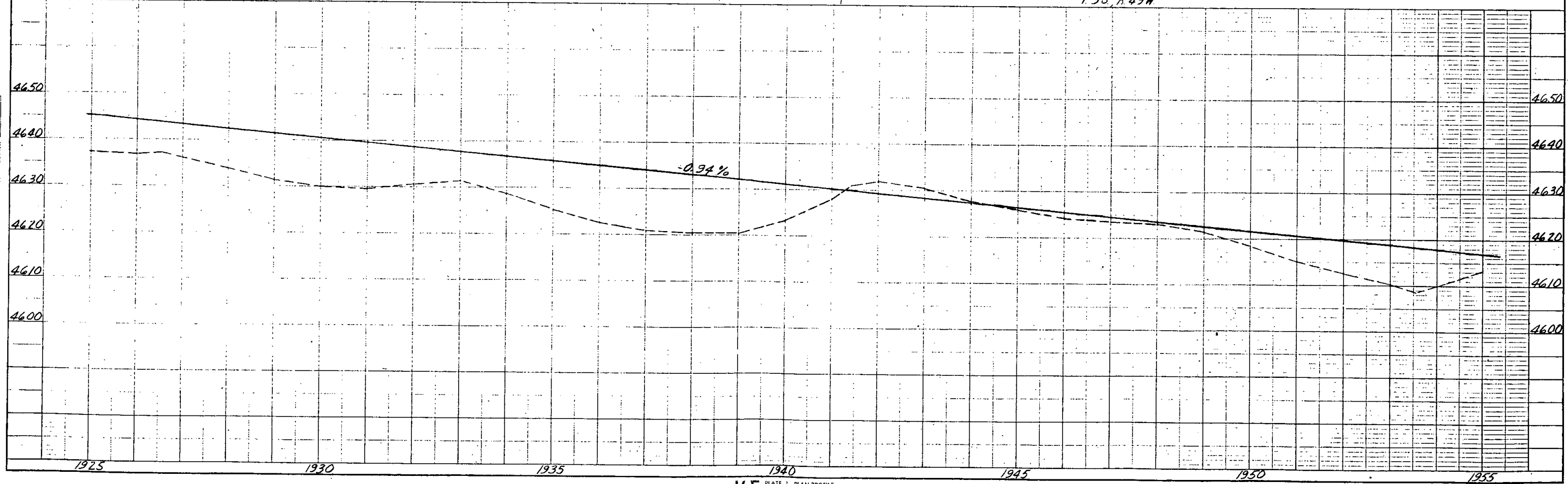
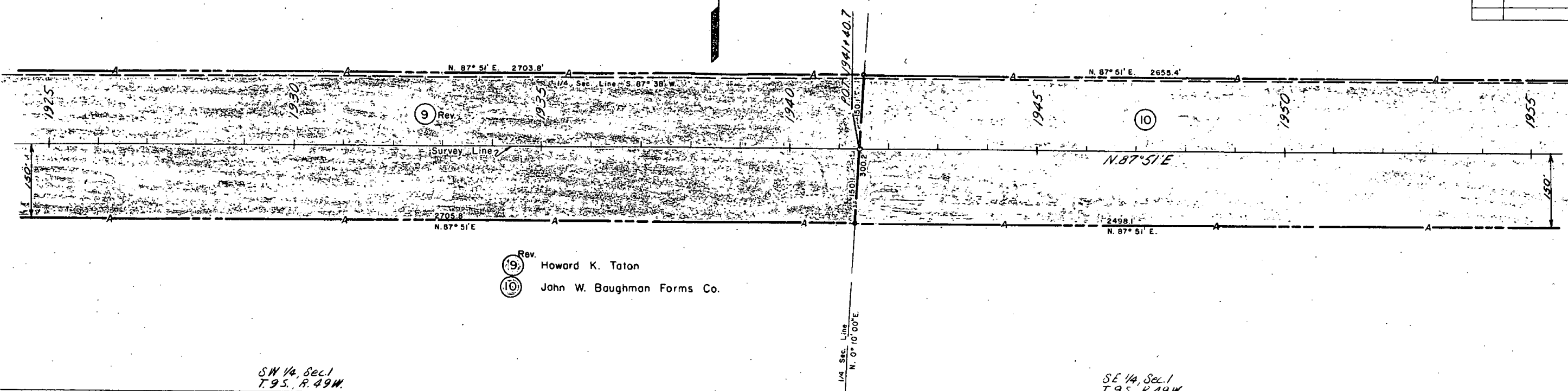
NW 1/4, Sec. 1  
 T. 9S, R. 49W

NE 1/4, Sec. 1  
 T. 9S, R. 49W

FEDERAL ROAD REGION NO.	DIVISION	PROJECT NO.	SHEET NO.
9	COLORADO	I 70-5(2) 413	12

**RIGHT OF WAY**  
 SEIBERT E. & W.

REVISIONS		
4-22-63	Combined Parcels 9 & 9A	LRJ



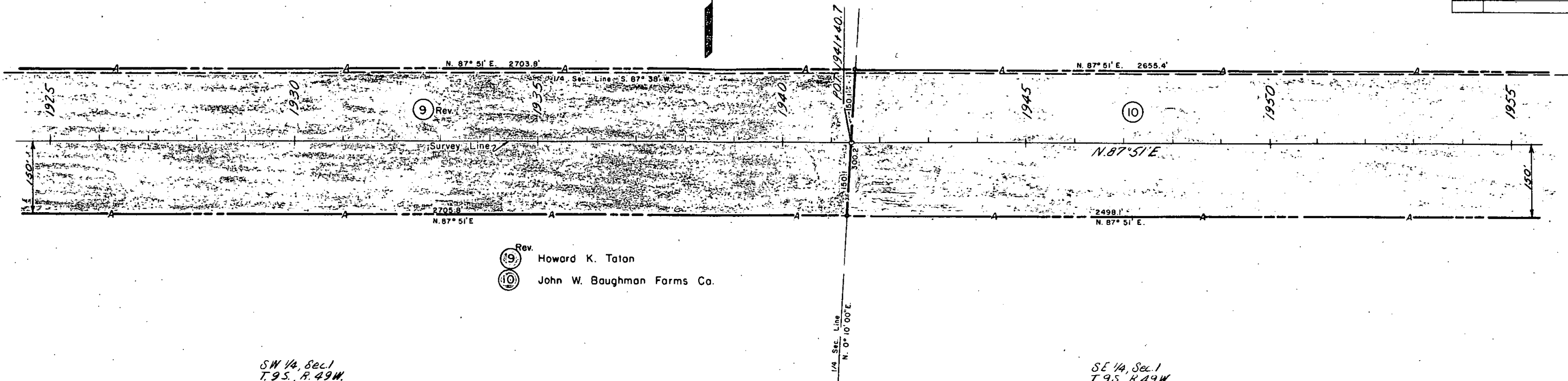
NW 1/4, Sec. 1  
T. 9S, R. 49W

NE 1/4, Sec. 1  
T. 9S, R. 49W

FEDERAL ROAD REGION NO.	DIVISION	PROJECT NO.	SHEET NO.
9	COLORADO	I 70-5(2) 413	12

**RIGHT OF WAY**  
SEIBERT E. & W.

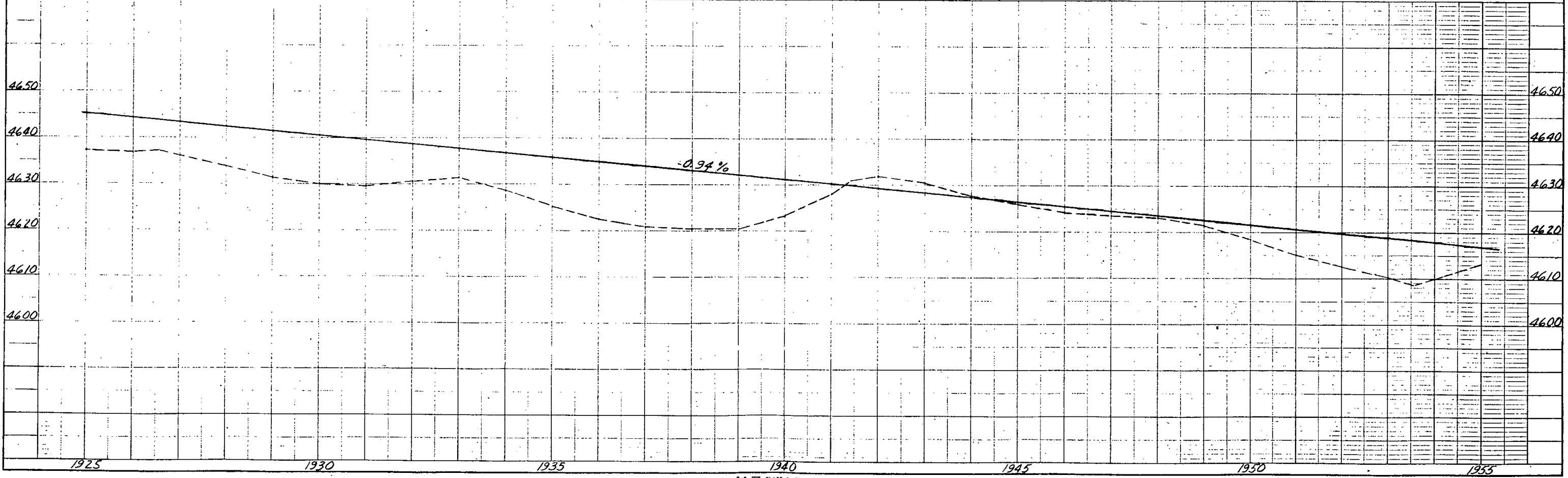
REVISIONS		
4-22-63	Combined Parcels 9 & 9A	LRJ



- Rev. (9) Howard K. Taton
- Rev. (10) John W. Baughman Farms Co.

SW 1/4, Sec. 1  
T. 9S, R. 49W

SE 1/4, Sec. 1  
T. 9S, R. 49W



P.L.A.  
INDY. ROAD

PROFILE



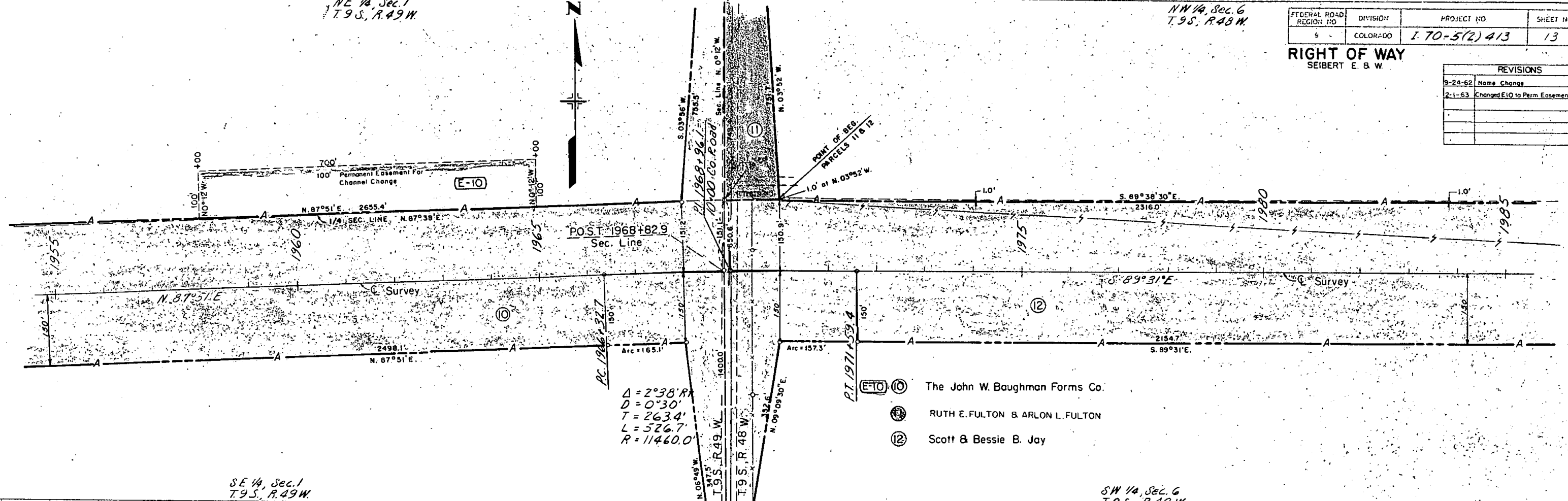
NE 1/4, Sec. 1  
T. 9 S., R. 49 W.

NW 1/4, Sec. 6  
T. 9 S., R. 48 W.

FEDERAL ROAD REGION NO	DIVISION	PROJECT NO	SHEET NO.
9	COLORADO	I. 70-5(2) 413	13

**RIGHT OF WAY**  
SEIBERT E. & W.

REVISIONS		
9-24-62	Name Change	AWP
2-1-63	Changed EIO to Perm Easement	AWP

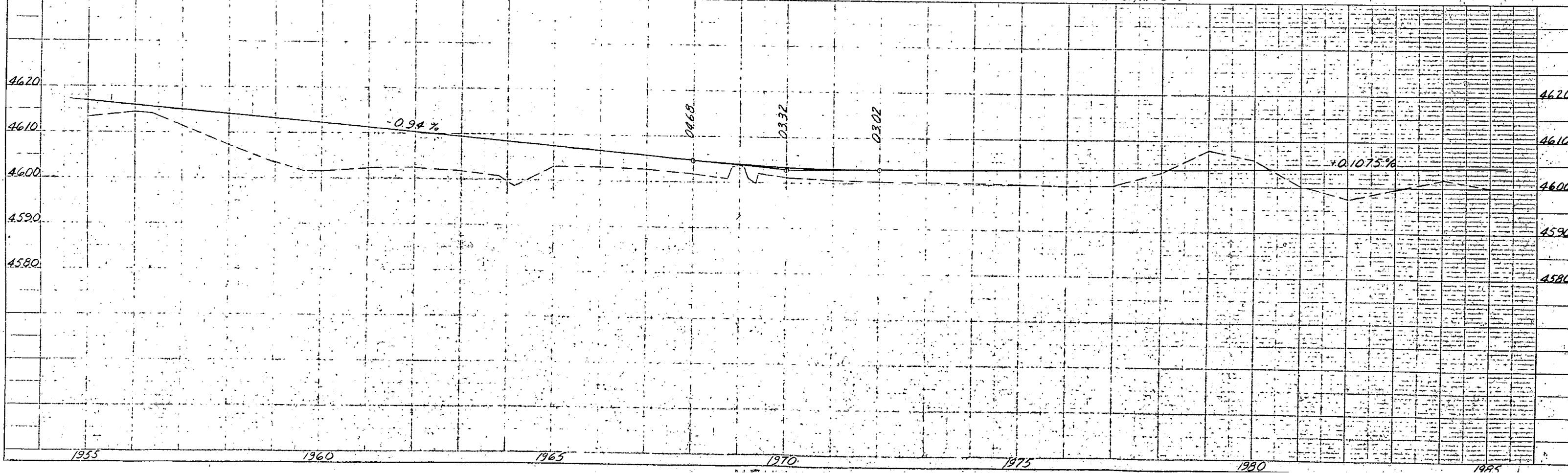


$\Delta = 2^{\circ}38'38''$   
 $D = 0^{\circ}30'$   
 $T = 263.4'$   
 $L = 526.7'$   
 $R = 11460.0'$

- (E-10) (10) The John W. Baughman Forms Co.
- (11) RUTH E. FULTON & ARLO L. FULTON
- (12) Scott & Bessie B. Jay

SE 1/4, Sec. 1  
T. 9 S., R. 49 W.

SW 1/4, Sec. 6  
T. 9 S., R. 48 W.



PLAN  
NOTE BOOK, CIVIL ENGINEERING, 1960

PROFILE  
NOTE BOOK, CIVIL ENGINEERING, 1960

N.W. 1/4, SEC. 6  
T. 9 S., R. 48 W.

# ALIGNMENT OF COUNTY ROAD

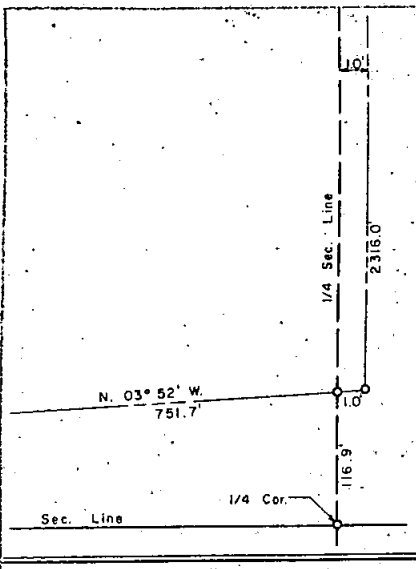
STA. 0+00 TO 20+00  
CROSSING INTERSTATE ROUTE AT  
P.I. 1968+96.1  
GRADE SEPARATION

FED. ROAD DISTRICT NO.	DIVISION	PROJ. NO.	SHEET NO.	TOTAL SHEETS
9	COLO.	I 70-S(2)-413	13 A	

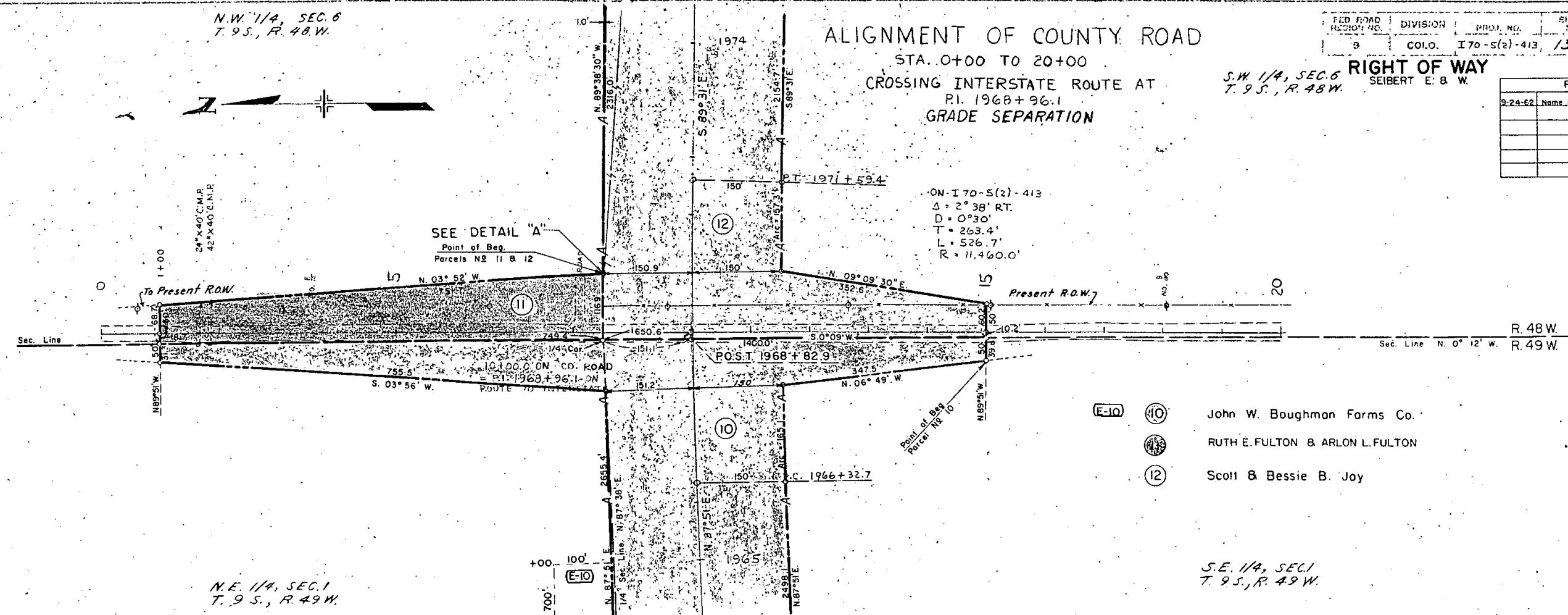
S.W. 1/4, SEC. 6  
T. 9 S., R. 48 W.

RIGHT OF WAY  
SEIBERT E. & W.

REVISIONS		
No.	Name	AWP
9-24-62	Name Change	



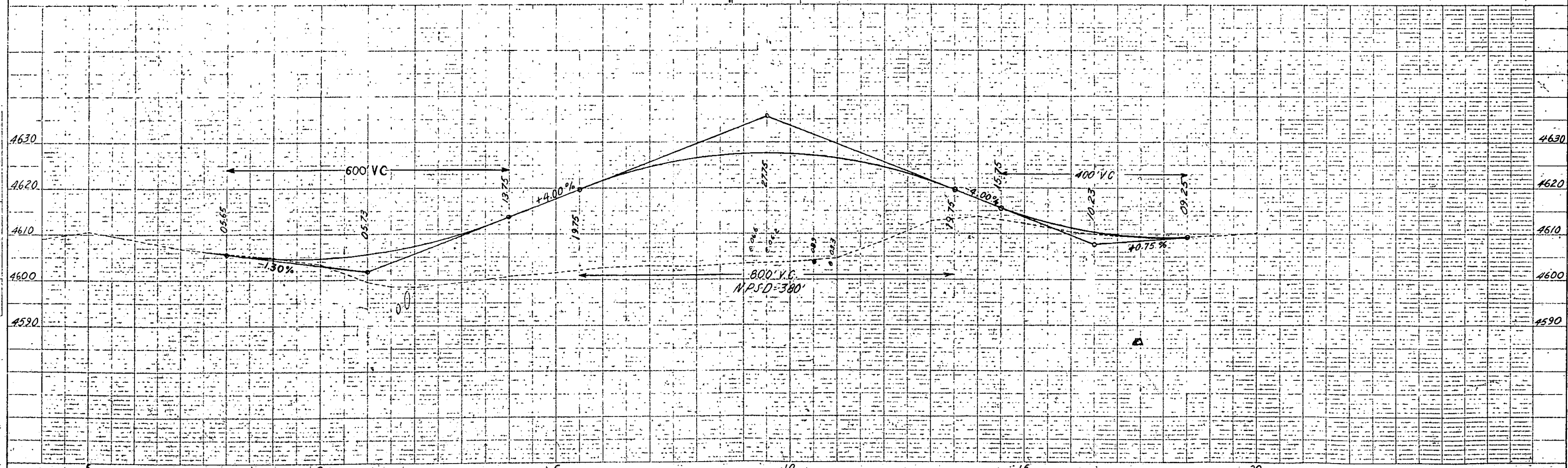
"DETAIL A"



N.E. 1/4, SEC. 1  
T. 9 S., R. 49 W.

- (E-10) John W. Boughman Farms Co.
- (10) RUTH E. FULTON & ARLON L. FULTON
- (12) Scott & Bessie B. Joy

S.E. 1/4, SEC. 1  
T. 9 S., R. 49 W.

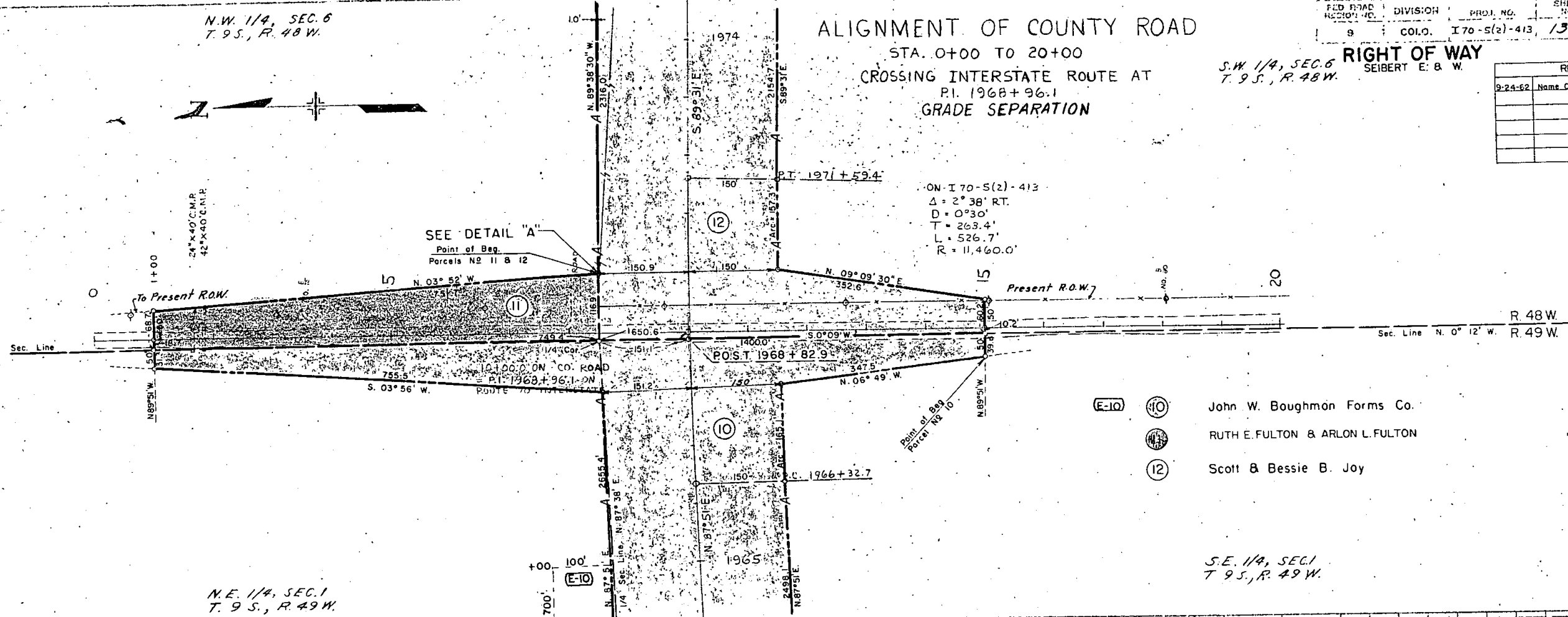
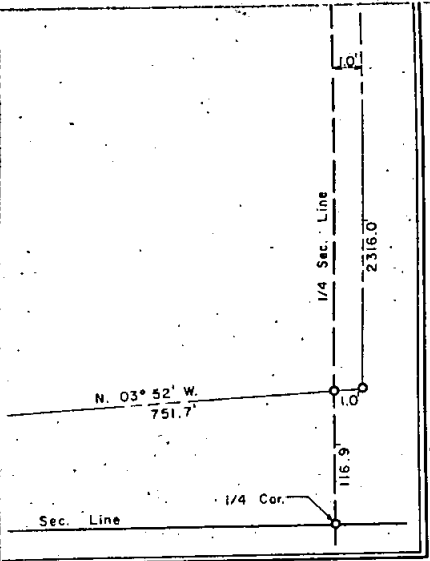


PROFILE  
NO.

ALIGNMENT OF COUNTY ROAD  
 STA. 0+00 TO 20+00  
 CROSSING INTERSTATE ROUTE AT  
 P.I. 1968+96.1  
 GRADE SEPARATION

S.W. 1/4, SEC. 6  
 T. 9 S., R. 48 W.  
 RIGHT OF WAY  
 SEIBERT E. & W.

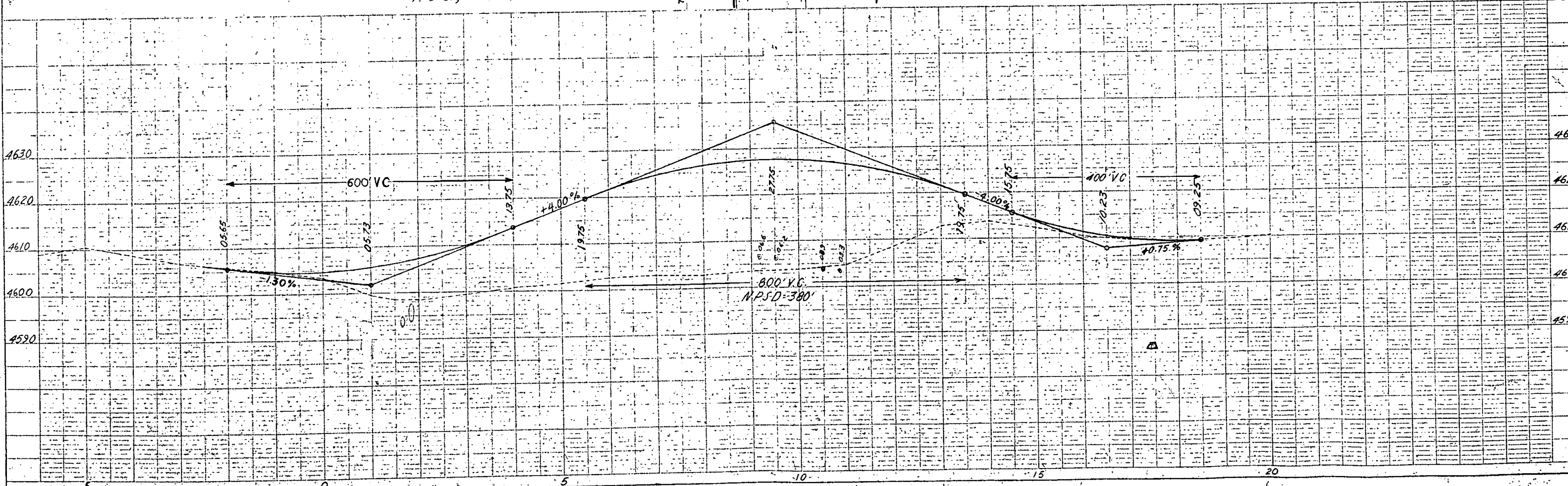
REVISIONS		
No.	Name	Change
1	AWF	



ON I 70-5(2)-413  
 $\Delta = 2^\circ 38' RT.$   
 $D = 0^\circ 30'$   
 $T = 263.4'$   
 $L = 526.7'$   
 $R = 11,460.0'$

- (E-10) (10) John W. Boughmon Forms Co.
- (11) RUTH E. FULTON & ARLO L. FULTON
- (12) Scott & Bessie B. Joy

S.E. 1/4, SEC. 1  
 T. 9 S., R. 49 W.

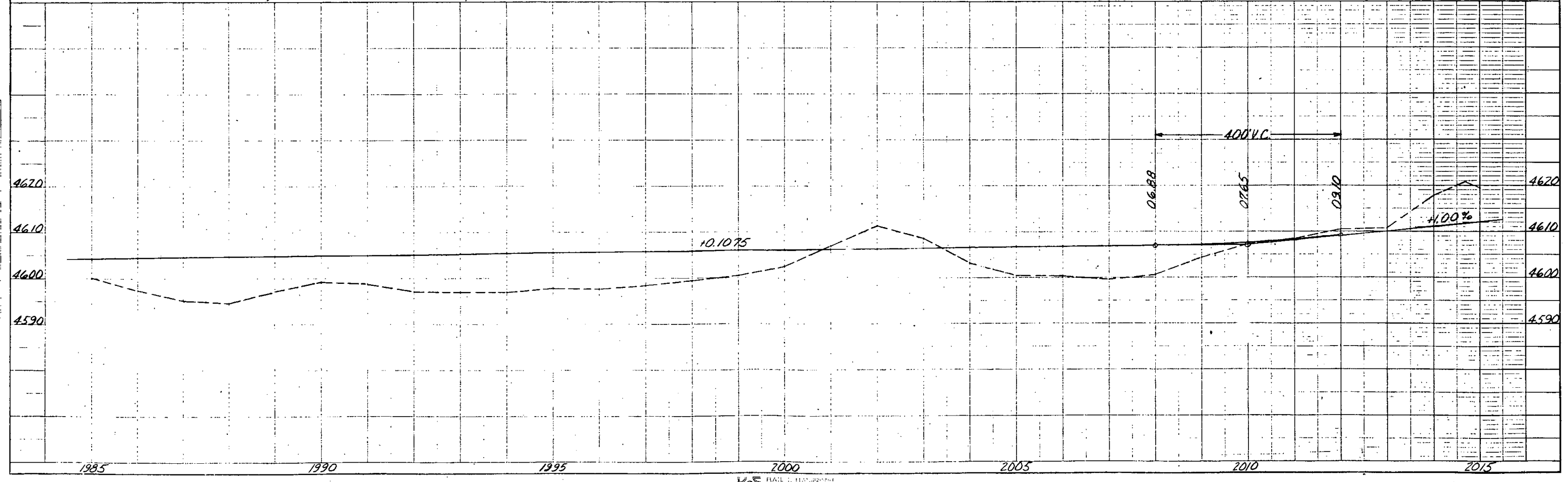
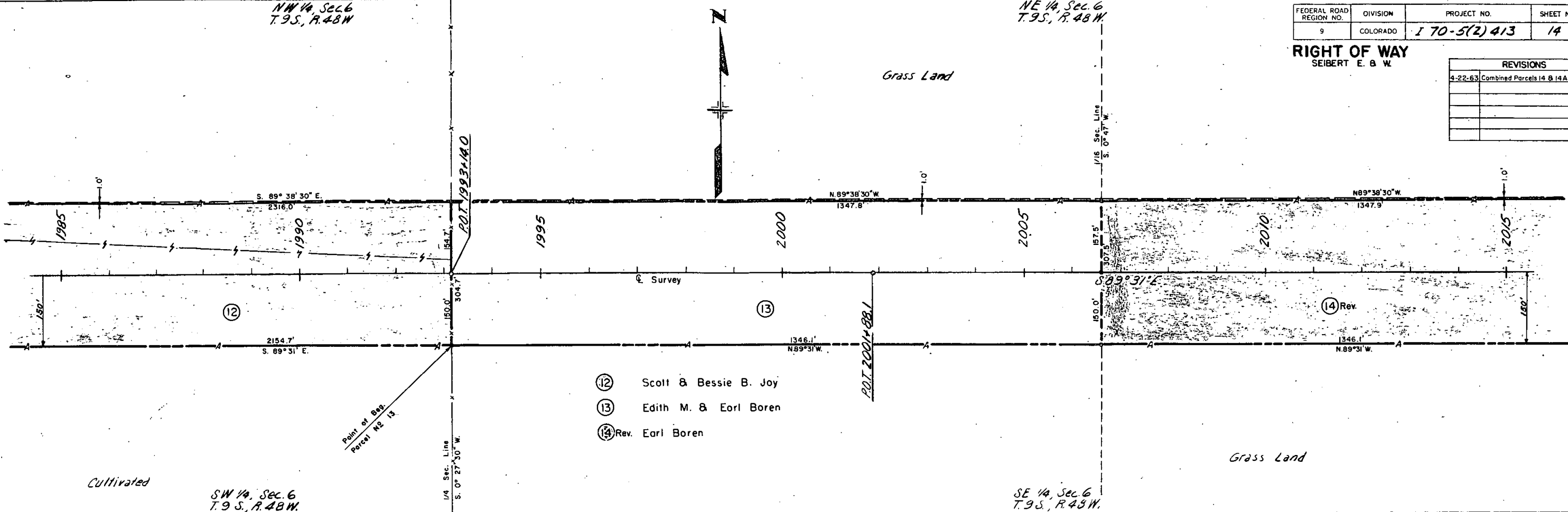


PROFILE  
 DATE: 10/15/62  
 DRAWN BY: [Signature]  
 CHECKED BY: [Signature]

FEDERAL ROAD REGION NO.	DIVISION	PROJECT NO.	SHEET NO.
9	COLORADO	I 70-5(2) 413	14

**RIGHT OF WAY**  
SEIBERT E. & W.

REVISIONS		
4-22-63	Combined Parcels 14 & 14A	LRJ



PLAN  
NOTE BOOK  
NO. 1  
NO. 2  
NO. 3

PROFILE  
NO. 1  
NO. 2  
NO. 3

NW 1/4, Sec. 6  
T. 9 S., R. 48 W.

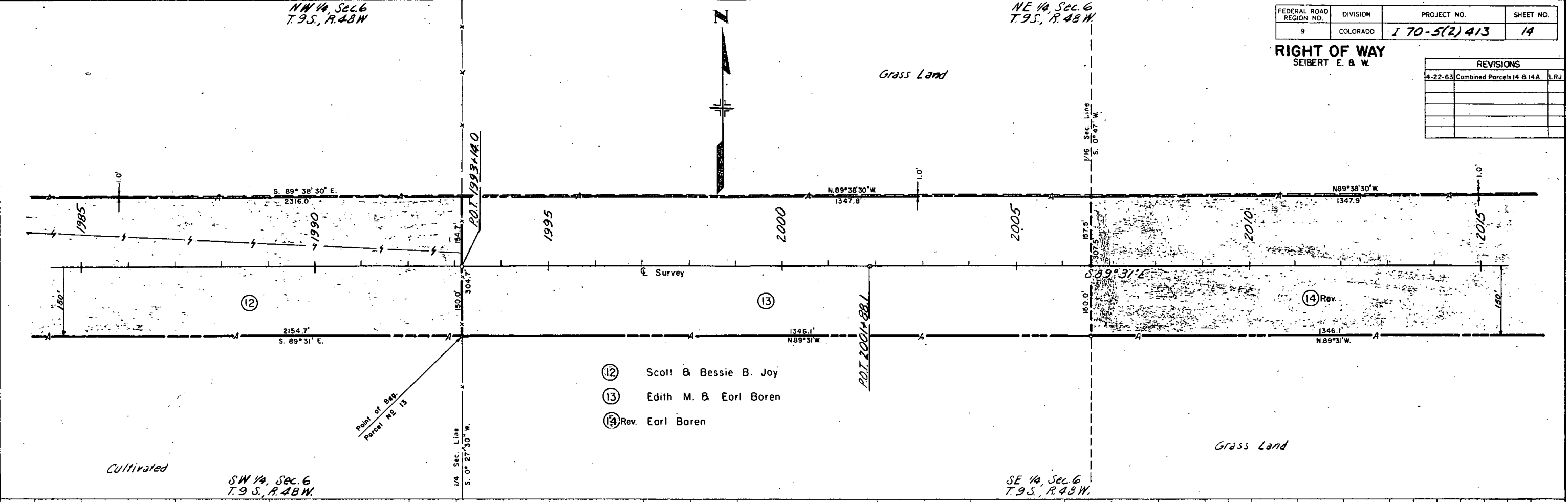
NE 1/4, Sec. 6  
T. 9 S., R. 48 W.

FEDERAL ROAD REGION NO.	DIVISION	PROJECT NO.	SHEET NO.
9	COLORADO	I 70-5(2) 413	14

RIGHT OF WAY  
SEIBERT E. & W.

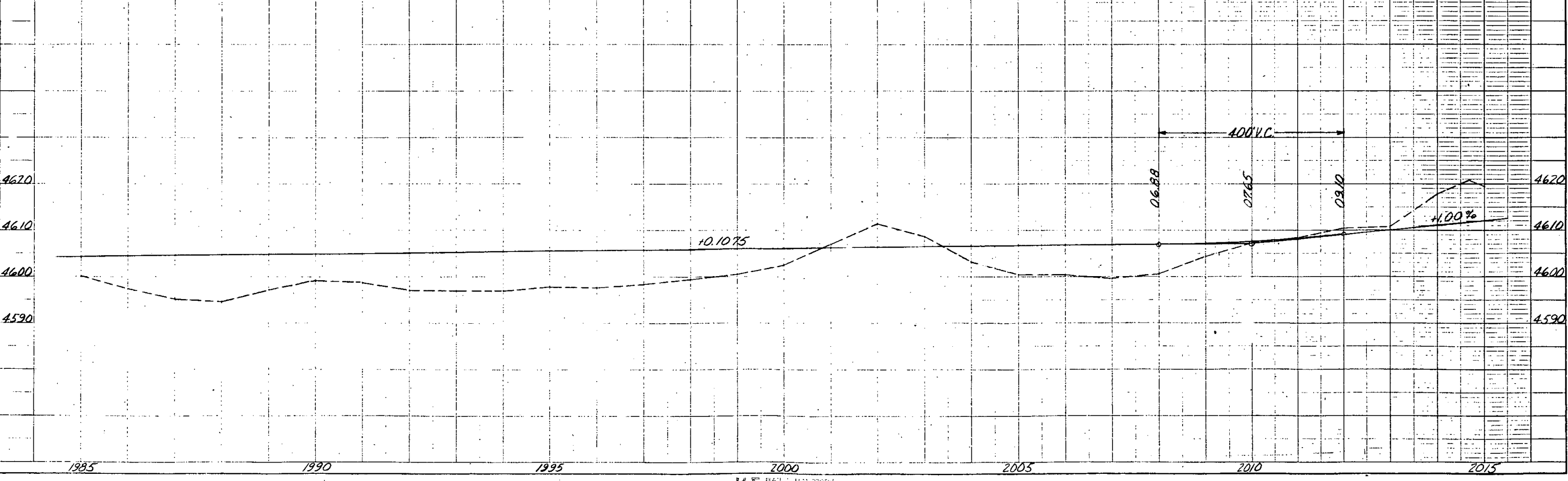
REVISIONS		
4-22-63	Combined Parcels 14 & 14A	L.R.J.

PLAN  
NOTE: SEE REVISIONS SHEET FOR CHANGES TO THIS PLAN  
NO.



- ⑫ Scott & Bessie B. Joy
- ⑬ Edith M. & Earl Boren
- ⑭ Rev. Earl Boren

PROFILE  
NOTE: SEE REVISIONS SHEET FOR CHANGES TO THIS PROFILE  
NO.



NE 1/4, Sec. 6  
T. 9 S., R. 48 W.

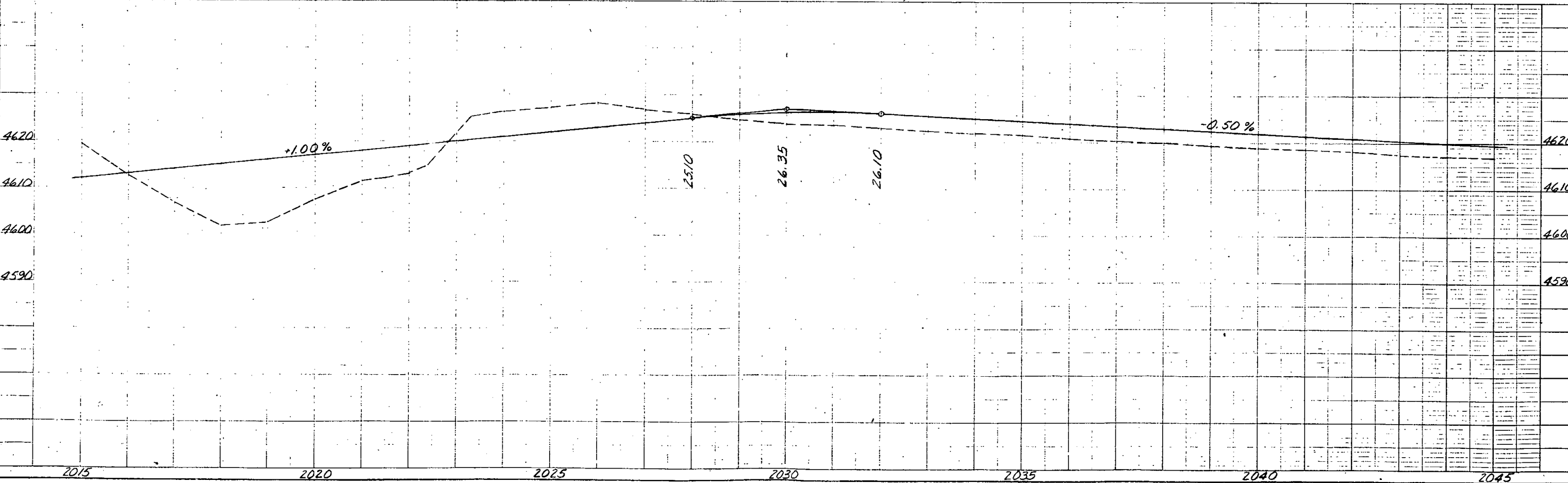
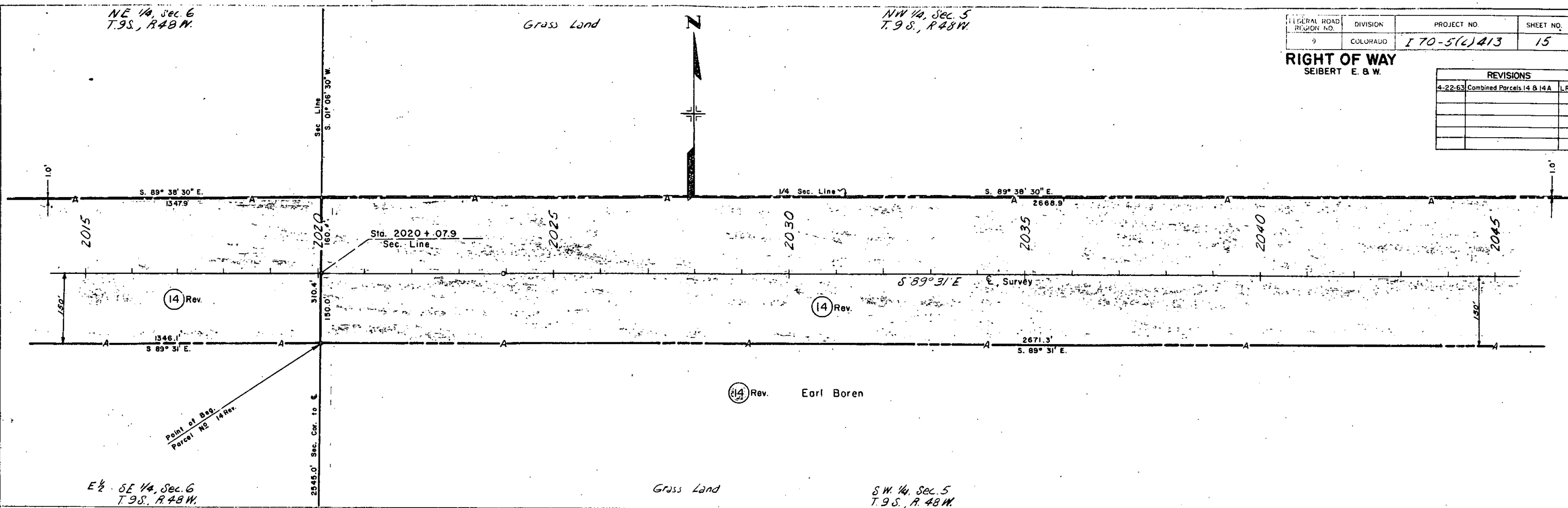
Grass Land

NW 1/4, Sec. 5  
T. 9 S., R. 48 W.

FEDERAL ROAD REGION NO.	DIVISION	PROJECT NO.	SHEET NO.
9	COLORADO	170-5(2)413	15

**RIGHT OF WAY**  
SEIBERT E. & W.

REVISIONS		
4-22-63	Combined Parcels 14 & 14A	LRJ



NE 1/4, Sec. 6  
T.9S., R.48W.

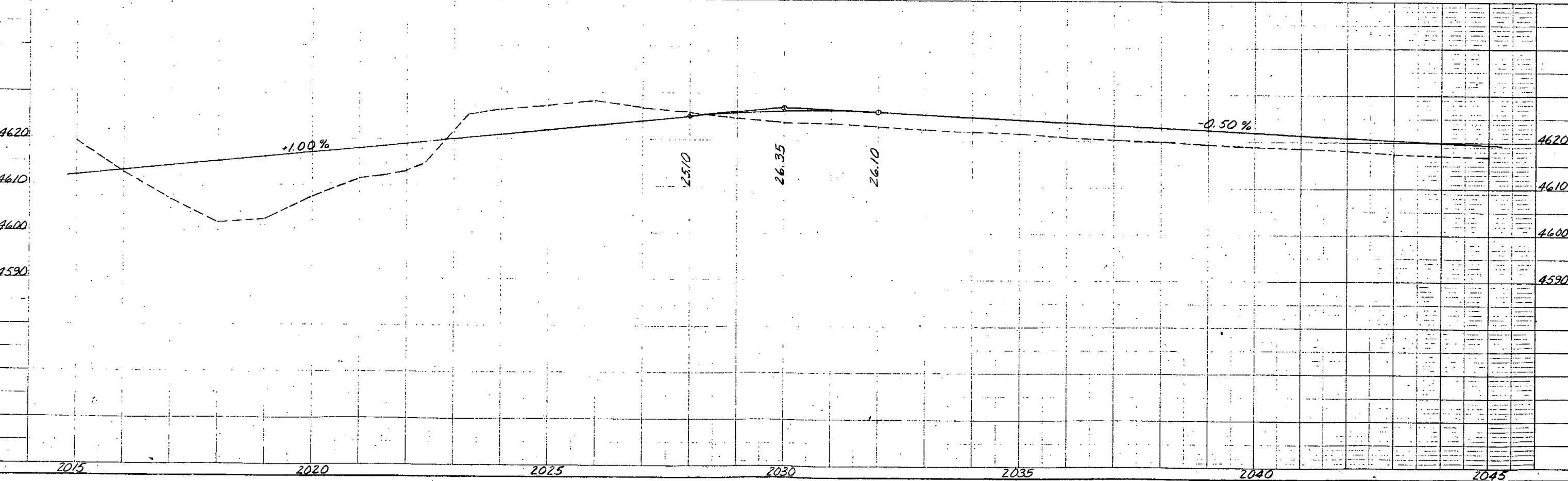
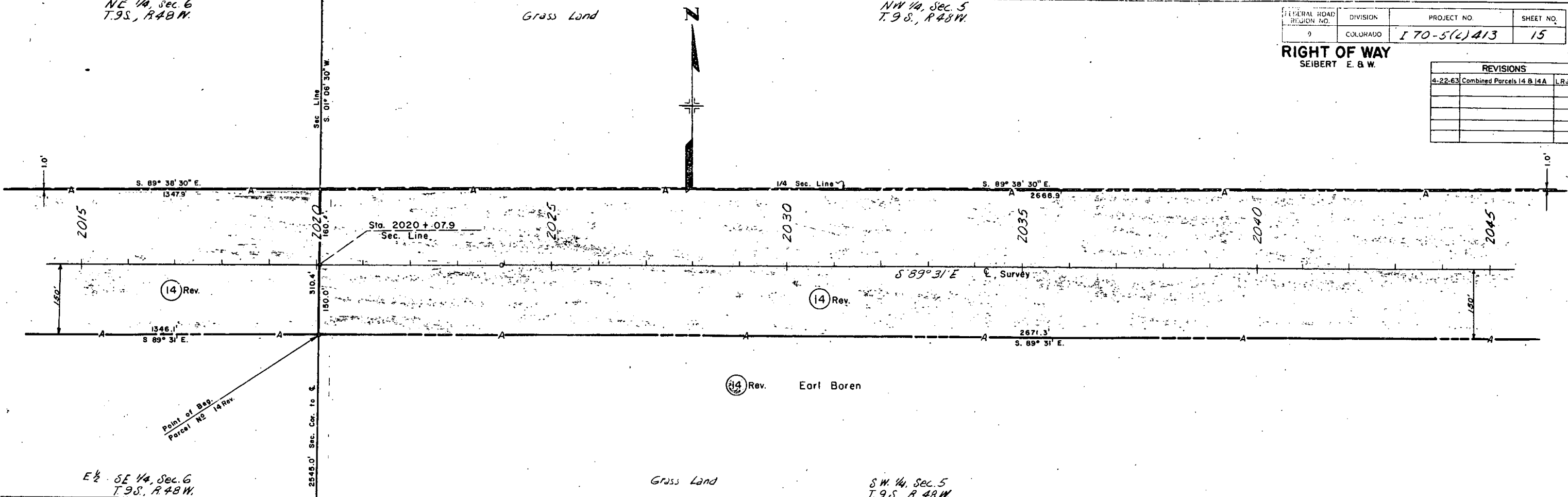
Grass Land

NW 1/4, Sec. 5  
T.9S., R.48W.

FEDERAL ROAD REGION NO.	DIVISION	PROJECT NO.	SHEET NO.
9	COLORADO	I 70-5(2)413	15

**RIGHT OF WAY**  
SEIBERT E. & W.

REVISIONS	
4-22-63	Combined Parcels 14 & 14A LRU

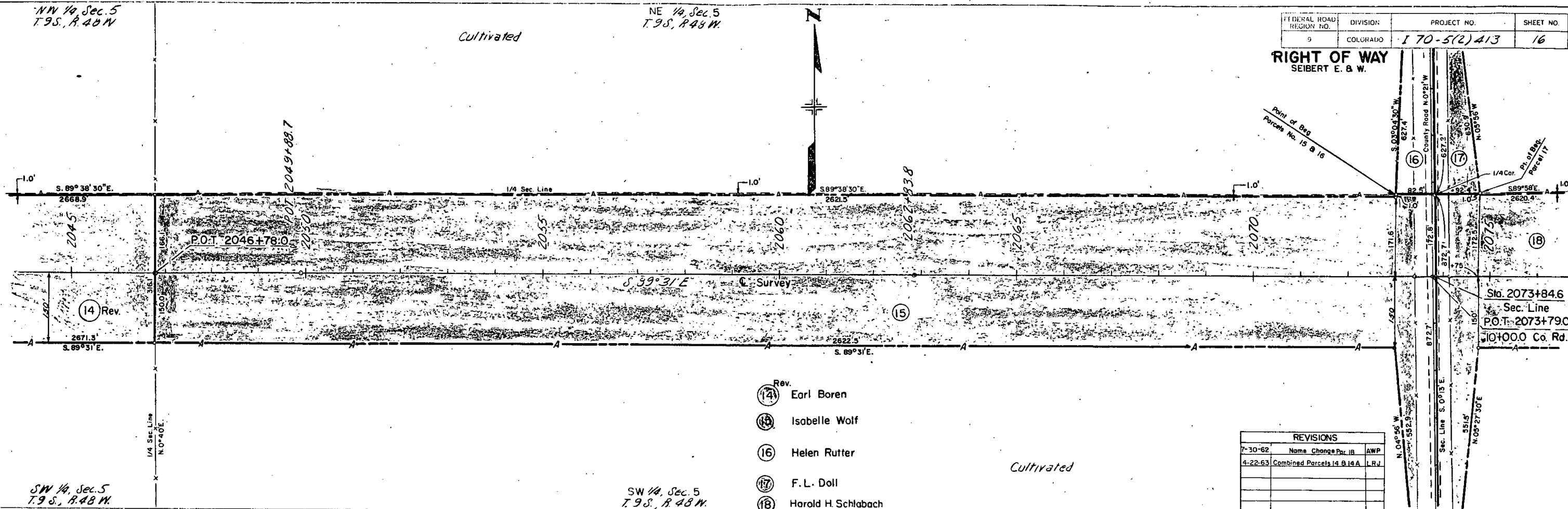


NE 1/4 Sec. 5  
 T. 9 S., R. 48 W.

NE 1/4 Sec. 5  
 T. 9 S., R. 48 W.

FEDERAL ROAD REGION NO.	DIVISION	PROJECT NO.	SHEET NO.
9	COLORADO	I 70-5(2) 413	16

**RIGHT OF WAY**  
 SEIBERT E. & W.



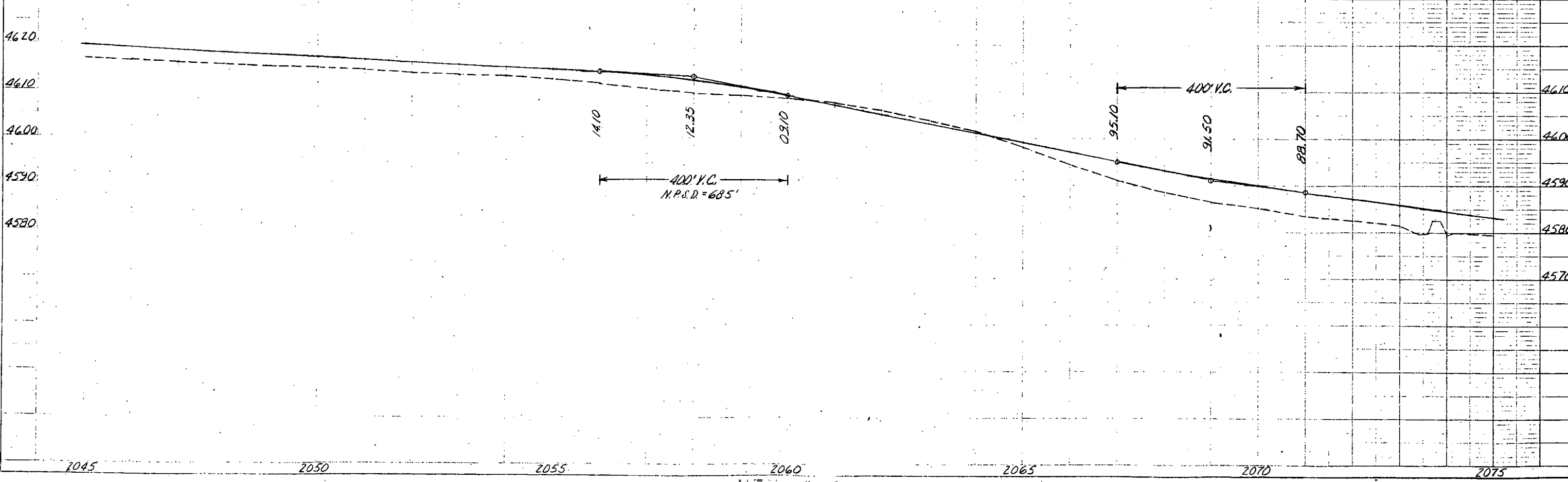
PLAN

- Rev.
- 14 Earl Boren
  - 15 Isabelle Wolf
  - 16 Helen Rutter
  - 17 F. L. Doll
  - 18 Harold H. Schlabach

REVISIONS			
Date	Name	Change	By
7-30-62			AWP
4-22-63	Combined Parcels 14 & 14 A		L.R.J.

SW 1/4 Sec. 5  
 T. 9 S., R. 48 W.

SW 1/4 Sec. 5  
 T. 9 S., R. 48 W.



PROFILE



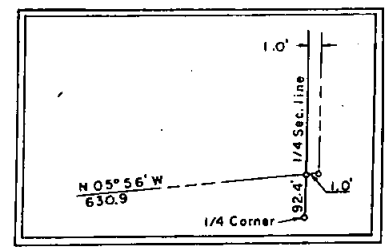
N.W. 1/4, SEC. 4  
T. 9 S., R. 48 W.

# ALIGNMENT OF COUNTY ROAD STA. 0+00 TO 20+00. CROSSING INTERSTATE ROUTE AT 2073+79.0 GRADE SEPARATION

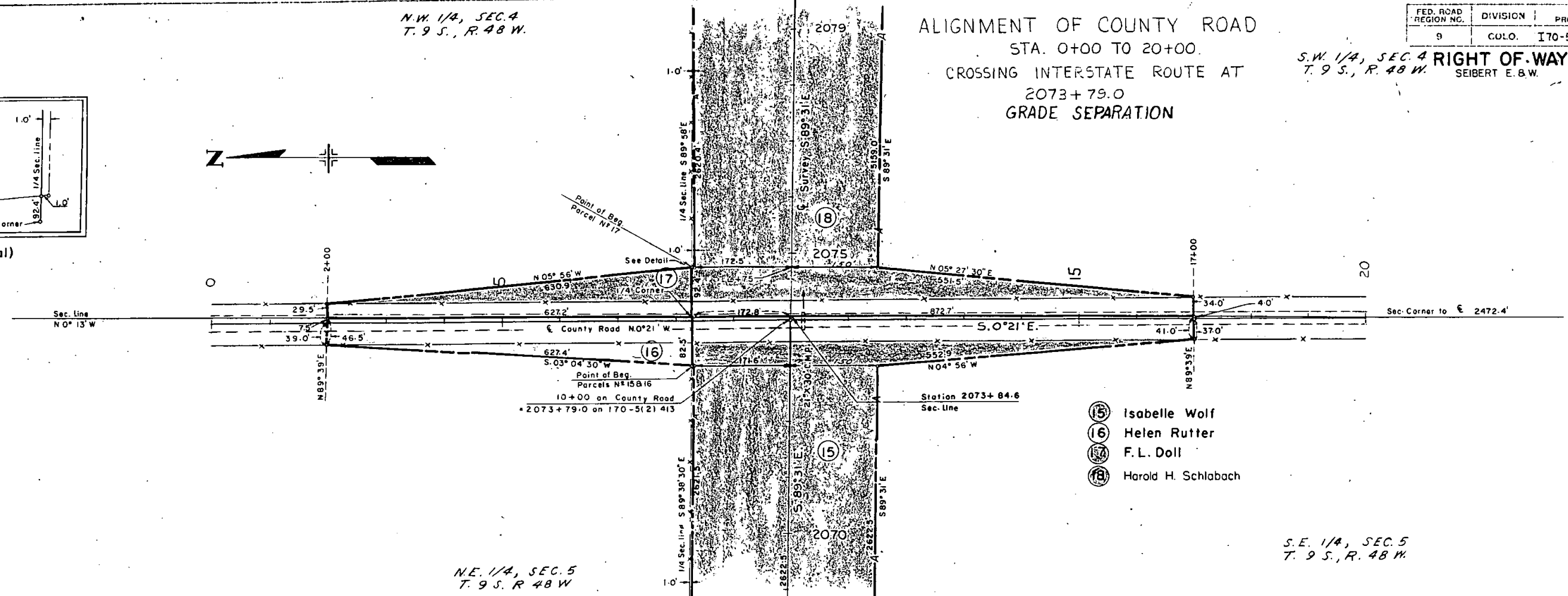
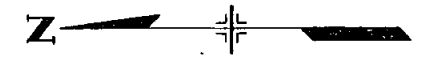
FED. ROAD REGION NO.	DIVISION	PROJ. NO.	SHEET NO.	TOTAL SHEETS
9	COLO.	I70-5(2)413	16A	

S.W. 1/4, SEC. 4 RIGHT OF WAY  
T. 9 S., R. 48 W. SEIBERT E. & W.

REVISIONS		
7-30-62	Name Change Per 16	AWP



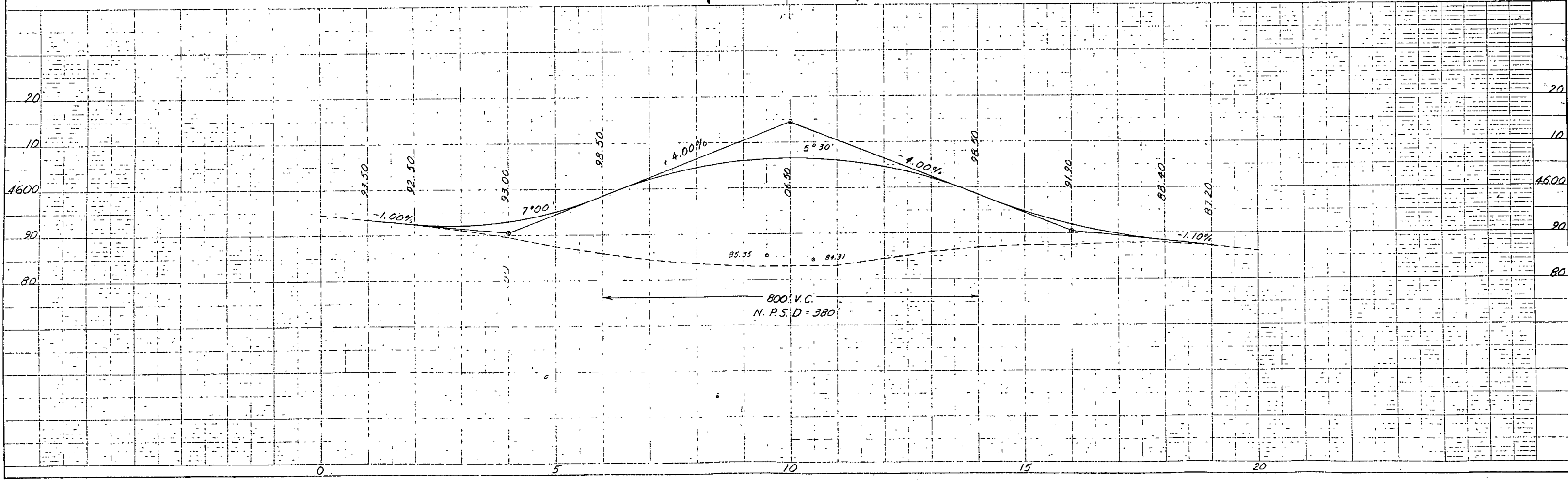
Detail (Typical)



N.E. 1/4, SEC. 5  
T. 9 S. R. 48 W.

S.E. 1/4, SEC. 5  
T. 9 S., R. 48 W.

- 15 Isabelle Wolf
- 16 Helen Rutter
- 17 F. L. Doll
- 18 Harold H. Schlabach



PROFILE  
NOTES:  
1. SEE PLAN FOR  
2. SEE PLAN FOR  
3. SEE PLAN FOR

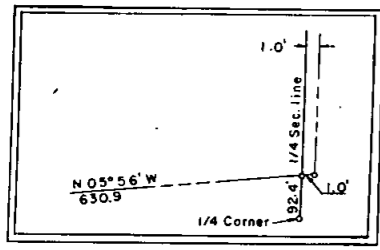
N.W. 1/4, SEC. 4  
T. 9 S., R. 48 W.

ALIGNMENT OF COUNTY ROAD  
STA. 0+00 TO 20+00  
CROSSING INTERSTATE ROUTE AT  
2073+79.0  
GRADE SEPARATION

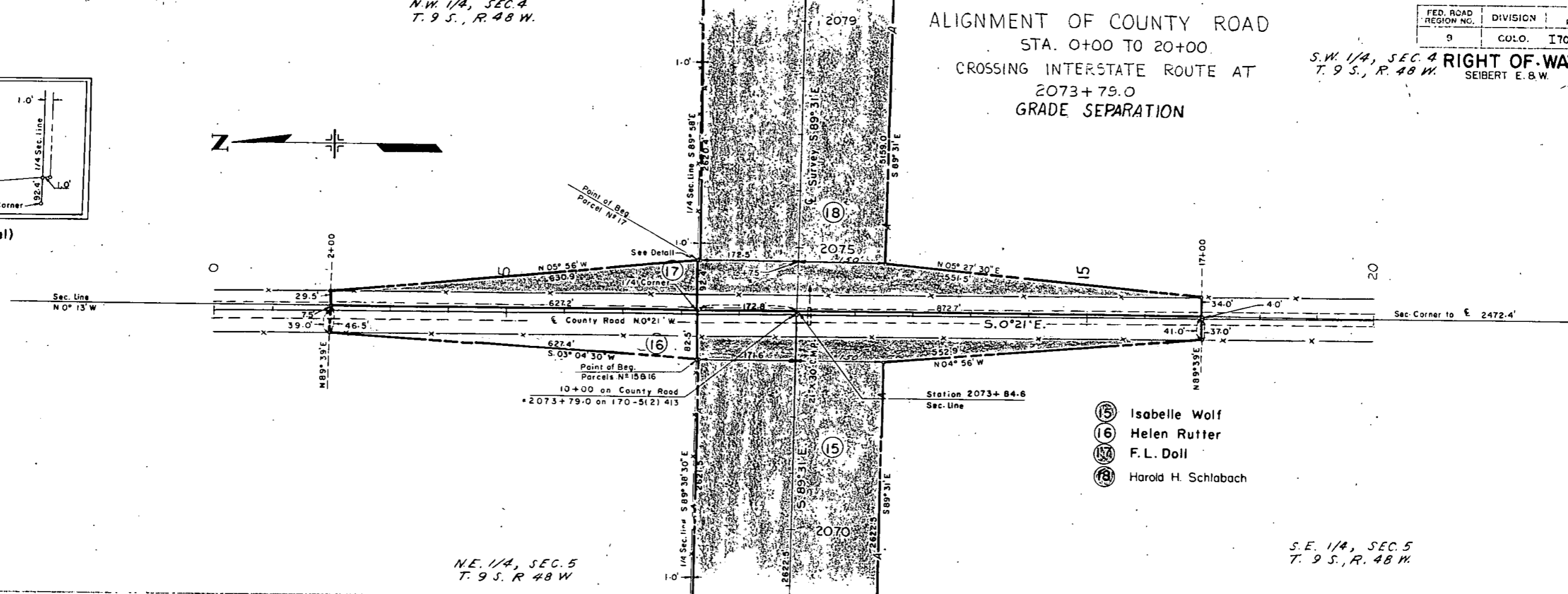
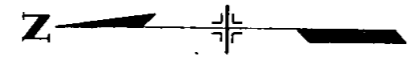
FED. ROAD REGION NO.	DIVISION	PROJ. NO.	SHEET NO.	TOTAL SHEETS
9	COLO.	170-5(2)413	16A	

S.W. 1/4, SEC. 4 RIGHT OF-WAY  
T. 9 S., R. 48 W.  
SEIBERT E. & W.

REVISIONS	
7-30-52	Name Change Per. 18



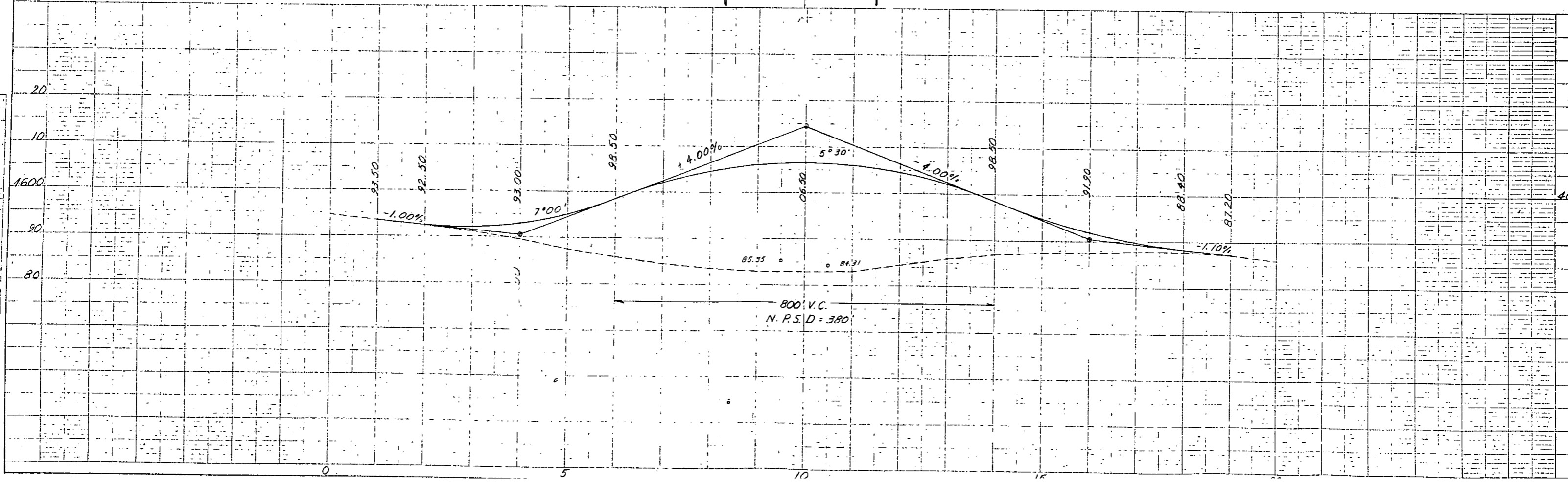
Detail (Typical)



N.E. 1/4, SEC. 5  
T. 9 S., R. 48 W.

S.E. 1/4, SEC. 5  
T. 9 S., R. 48 W.

- (15) Isabelle Wolf
- (16) Helen Rutter
- (17) F. L. Doll
- (18) Harold H. Schlabach

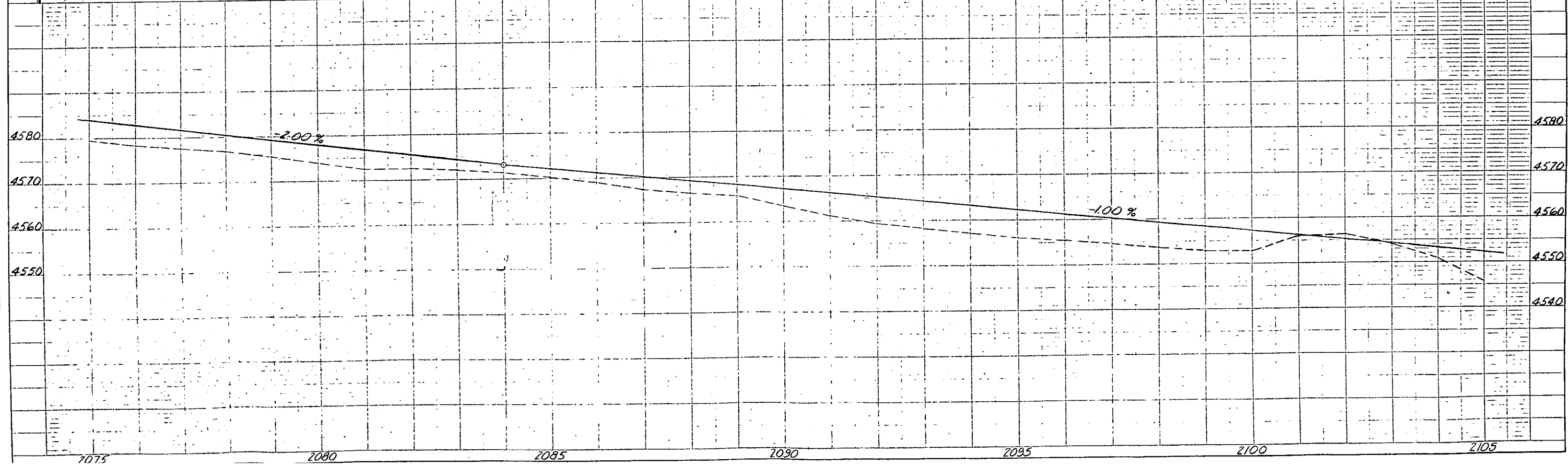
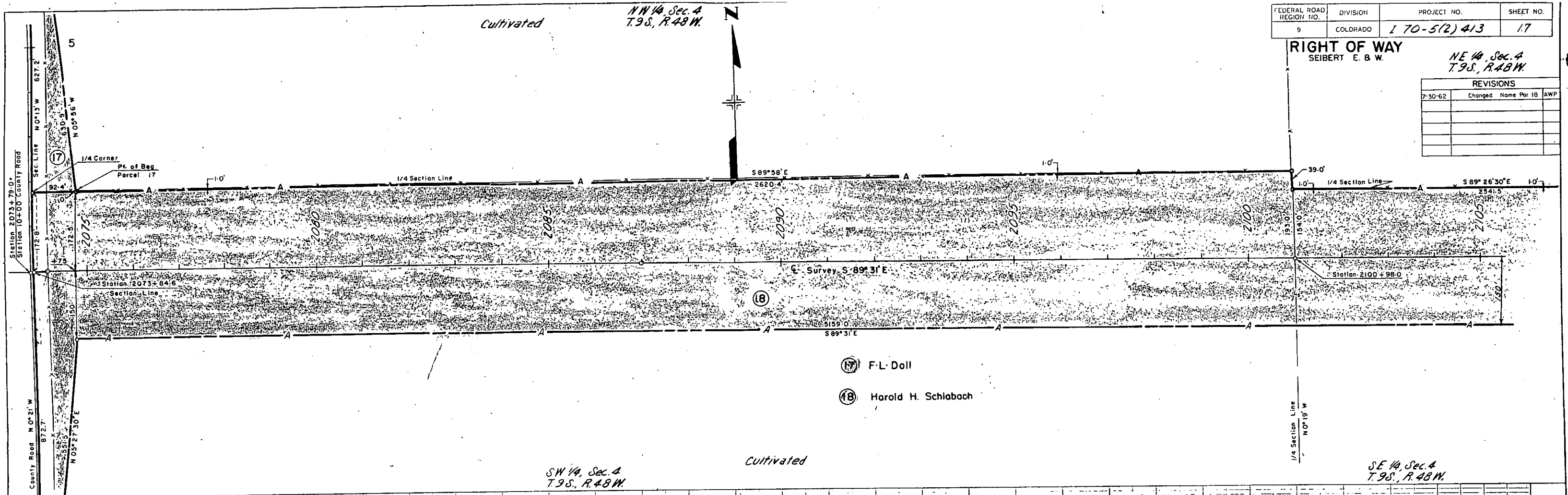


PROFILE  
 170-5(2)413  
 SHEET 16A  
 7-30-52

FEDERAL ROAD REGION NO.	DIVISION	PROJECT NO.	SHEET NO.
9	COLORADO	I 70-5(2) 413	17

**RIGHT OF WAY**  
SEIBERT E. & W.  
NE 1/4, Sec. 4  
T. 9 S., R. 48 W.

REVISIONS			
Date	Changed	Name	Par. 18
7-30-62			JAWP



PLANNED  
LAWYER  
NOTE BOOK  
NO.

PROFILE  
NOTE BOOK  
NO.

**RIGHT OF WAY**  
SEIBERT E. & W.

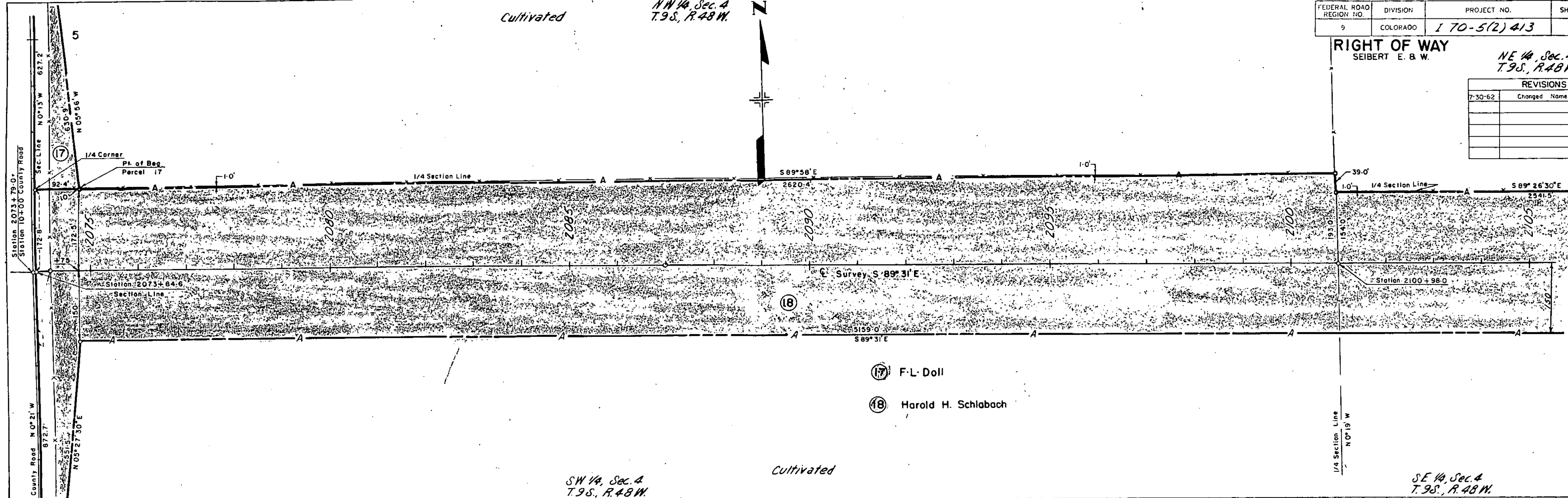
NE 1/4, Sec. 4  
T. 9S., R. 48W.

REVISIONS	
7-30-62	Changed Name Par

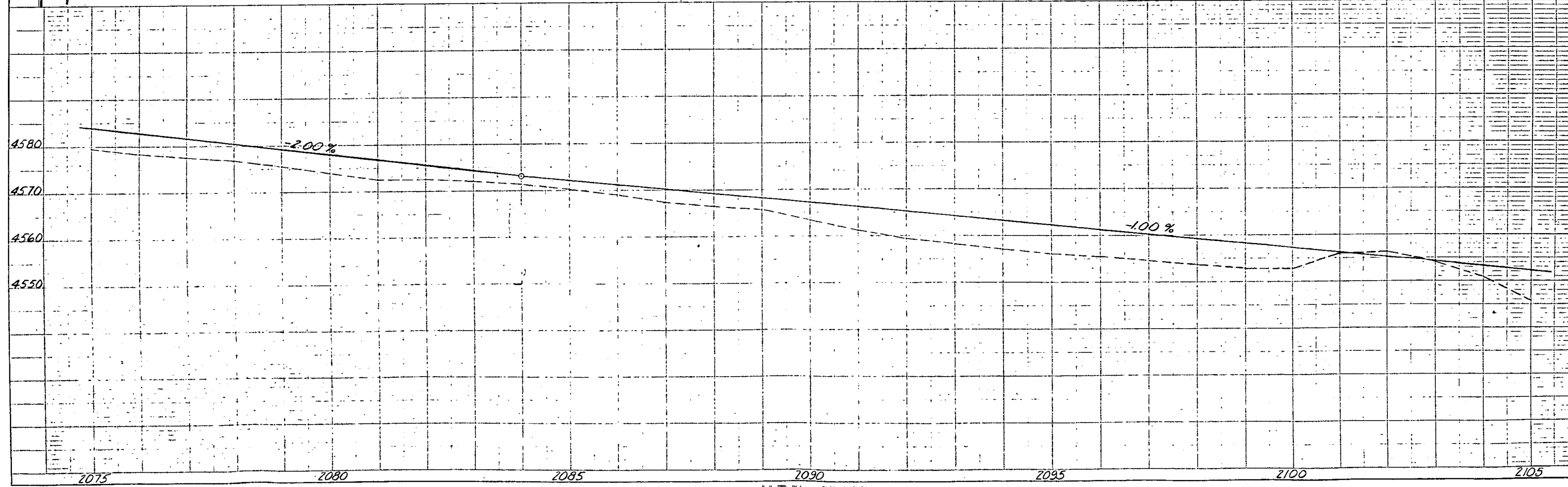
Cultivated  
NW 1/4, Sec. 4  
T. 9S., R. 48W.

SW 1/4, Sec. 4  
T. 9S., R. 48W.

SE 1/4, Sec. 4  
T. 9S., R. 48W.



- (17) F.L. Doll
- (18) Harold H. Schlabach



**PLAN**  
DATE: \_\_\_\_\_  
BY: \_\_\_\_\_  
CHECKED: \_\_\_\_\_  
DATE: \_\_\_\_\_  
NO. \_\_\_\_\_

**PROFILE**  
DATE: \_\_\_\_\_  
BY: \_\_\_\_\_  
CHECKED: \_\_\_\_\_  
DATE: \_\_\_\_\_  
NO. \_\_\_\_\_

Cultivated  
NE 1/4 Sec. 4  
T. 9 S., R. 48 W.

NW 1/4 Sec. 3  
T. 9 S., R. 48 W.  
Cultivated


FEDERAL ROAD DISTRICT NO.	DIVISION	PROJECT NO.	SHEET NO.
9	COLORADO	170-5(2)413	18

RIGHT OF WAY  
SEIBERT E. & W.

REVISIONS			
DATE	NAME	CHANGE	BY
7-20-62			

NOTE: Sta. 2119+36.2 is PC for Survey Line.  
From this Sta. ahead the Survey Line  
will not be shown. For detail of Survey  
Line, see Ownership Map.

DATE	
BY	
NO.	
PLAN	
NOTE BOOK	
NO.	

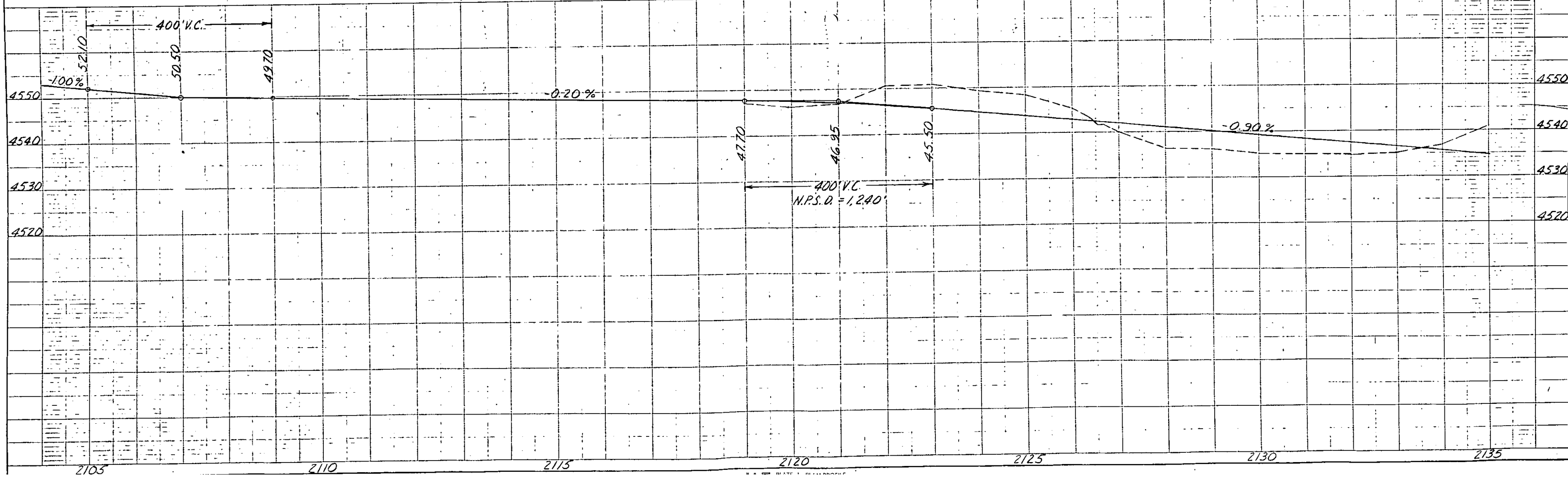


- Ⓘ Harold H. Schlabach
- Ⓙ David F. & Margaret A. Thiessen

Cultivated  
SE 1/4, Sec. 4  
T. 9 S., R. 48 W.

Cultivated  
SW 1/4, Sec. 3  
T. 9 S., R. 48 W.

DATE	
BY	
NO.	
PROFILE	
NOTE BOOK	
NO.	



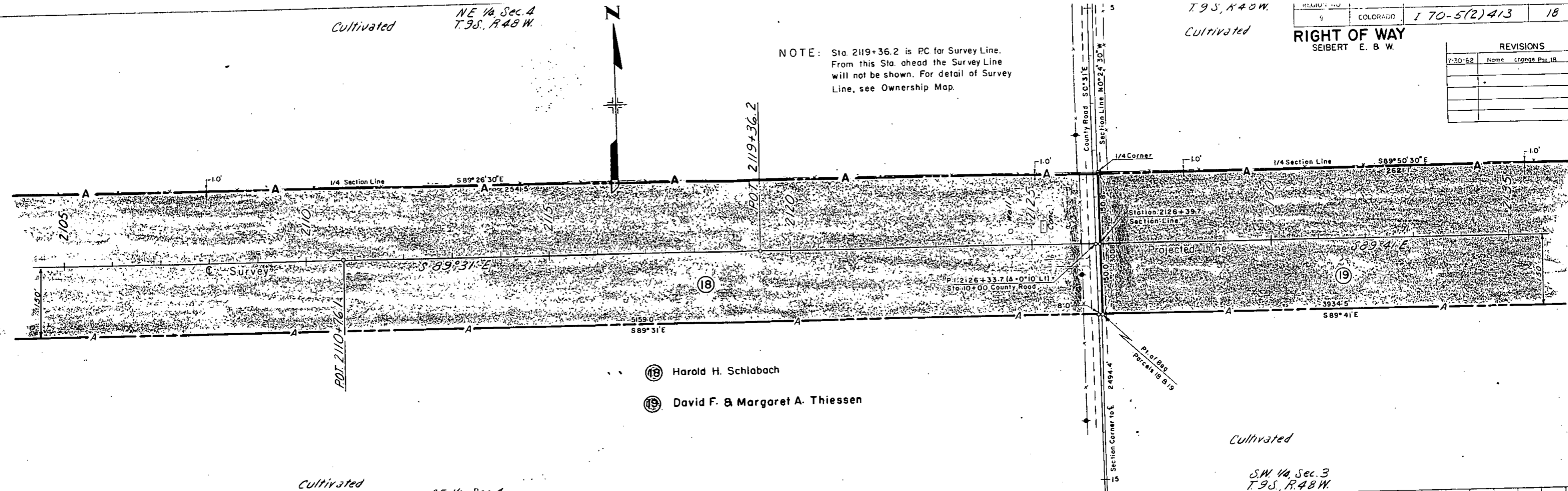
Cultivated  
NE 1/4 Sec. 4  
T. 9S. R. 48 W.

T. 9S, R. 48 W.  
Cultivated

RIGHT OF WAY  
SEIBERT E. & W.

REVISIONS	
No.	Description
1	7-30-62
2	
3	
4	
5	

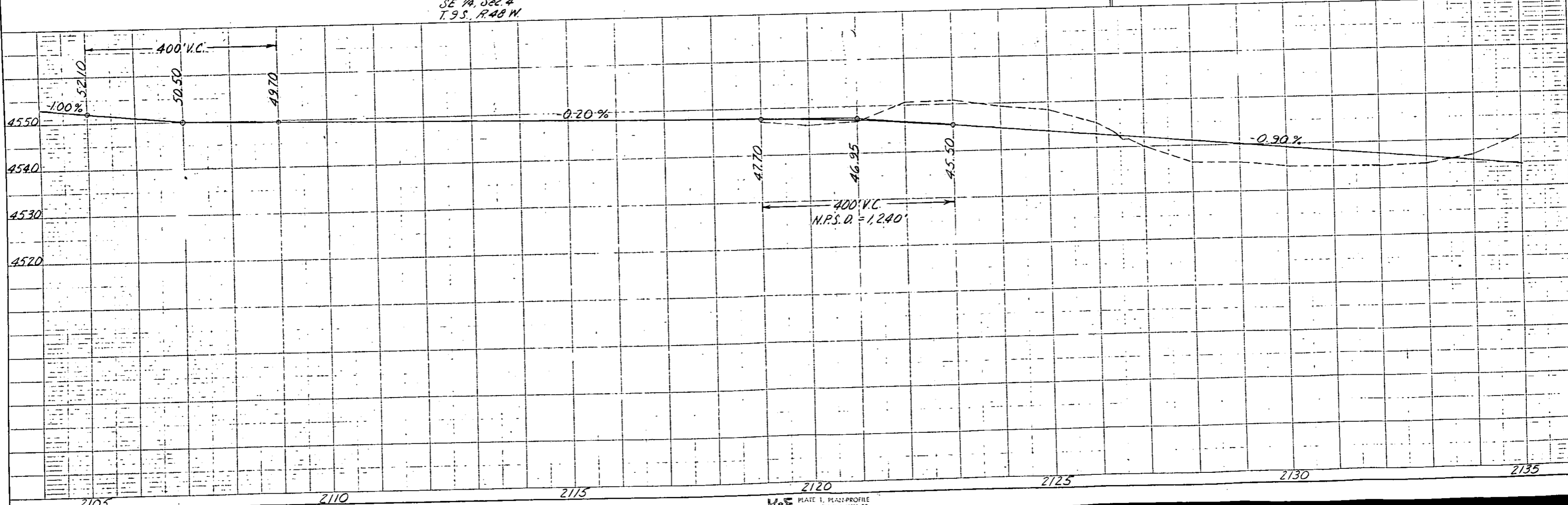
NOTE: Sta. 2119+36.2 is PC for Survey Line.  
From this Sta. ahead the Survey Line  
will not be shown. For detail of Survey  
Line, see Ownership Map.



- (18) Harold H. Schlabach
- (19) David F. & Margaret A. Thiessen

Cultivated  
SE 1/4 Sec. 4  
T. 9S. R. 48 W.

Cultivated  
SW 1/4 Sec. 3  
T. 9S. R. 48 W.



PLAN  
NOTE: 100' = 1" = 100'

PROFILE  
SUPERVISOR  
PROJECT  
DRAWN BY  
CHECKED BY  
DATE

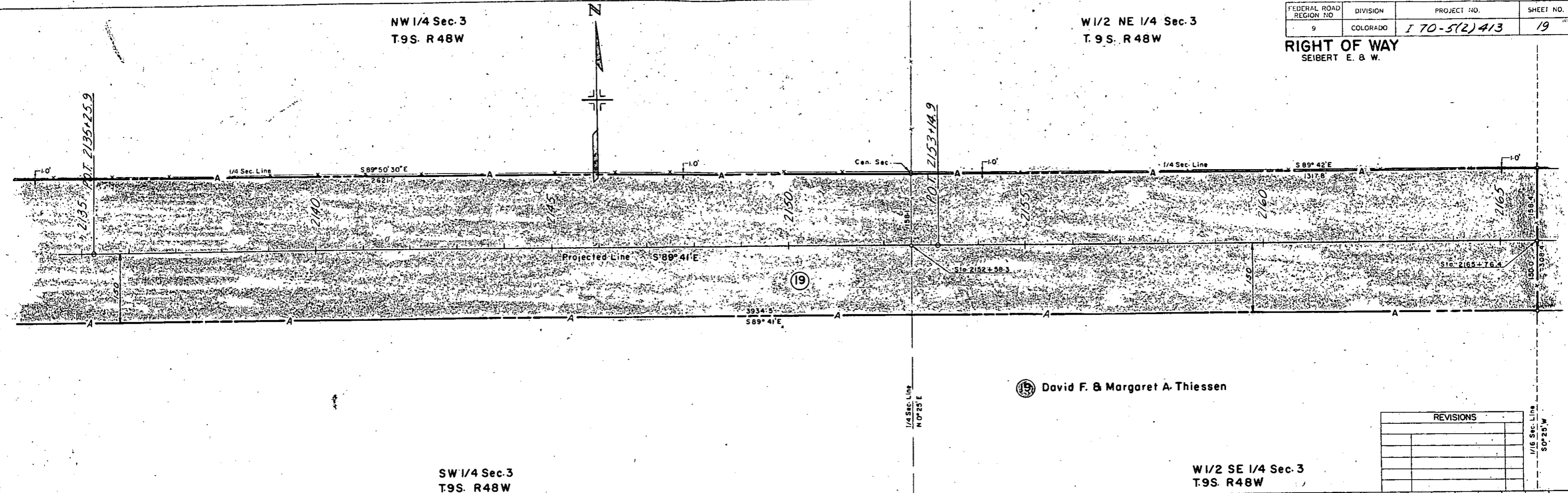
FEDERAL ROAD REGION NO.	DIVISION	PROJECT NO.	SHEET NO.
9	COLORADO	170-5(2)413	19

NW 1/4 Sec. 3  
T.9S. R.48W

W1/2 NE 1/4 Sec. 3  
T.9S. R.48W

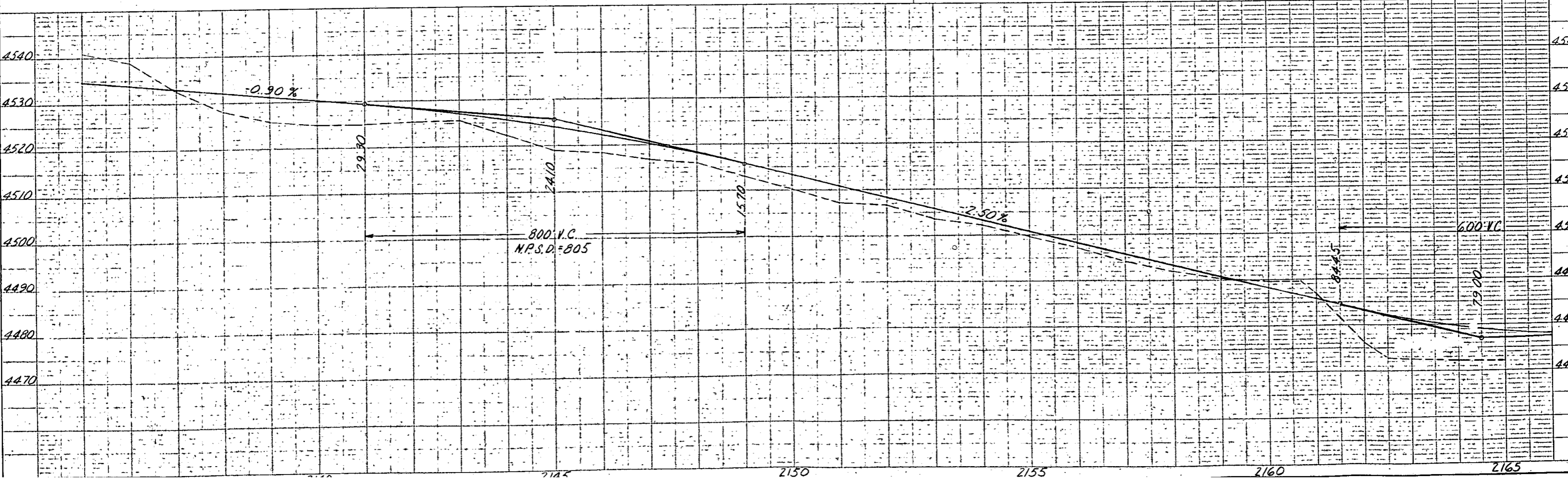
RIGHT OF WAY  
SEIBERT E. & W.

PLAN	SUPPLIED	DATE
NOTE BOOK	PLOTTED	
	APPROVED	
	BY	



REVISIONS	

PROFILE	SUPPLIED	DATE
NOTE BOOK	PLOTTED	
	APPROVED	
	BY	



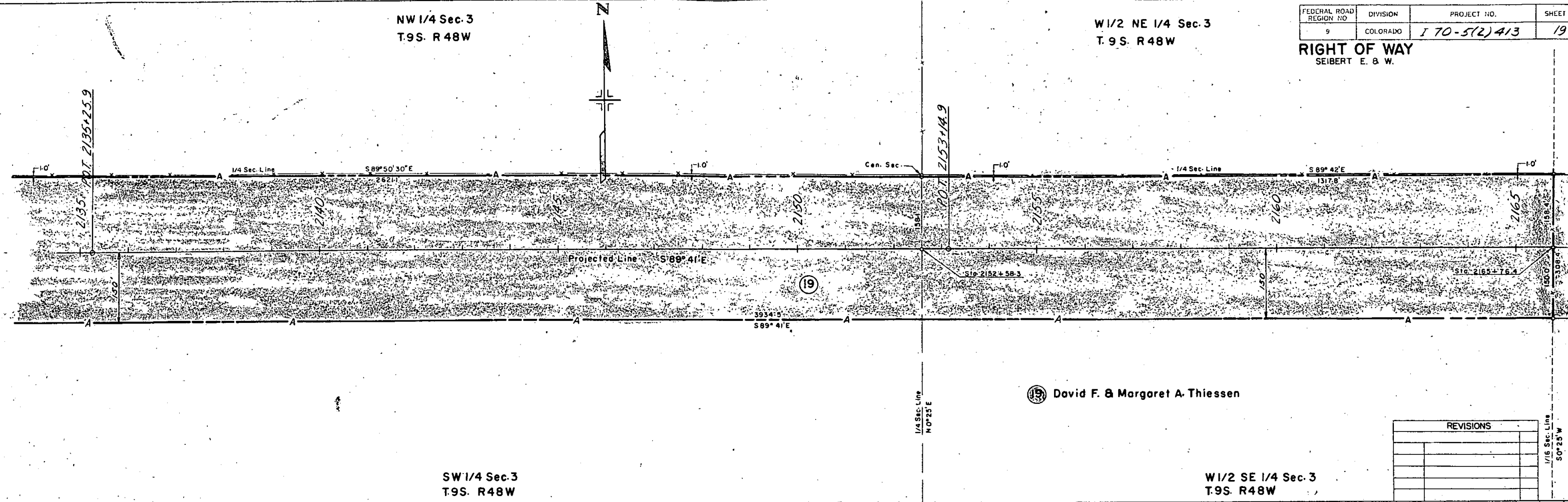
NW 1/4 Sec. 3  
T.9S. R.48W

W1/2 NE 1/4 Sec. 3  
T.9S. R.48W

FEDERAL ROAD REGION NO.	DIVISION	PROJECT NO.	SHEET NO.
9	COLORADO	I 70-5(2) 413	19

RIGHT OF WAY  
SEIBERT E. & W.

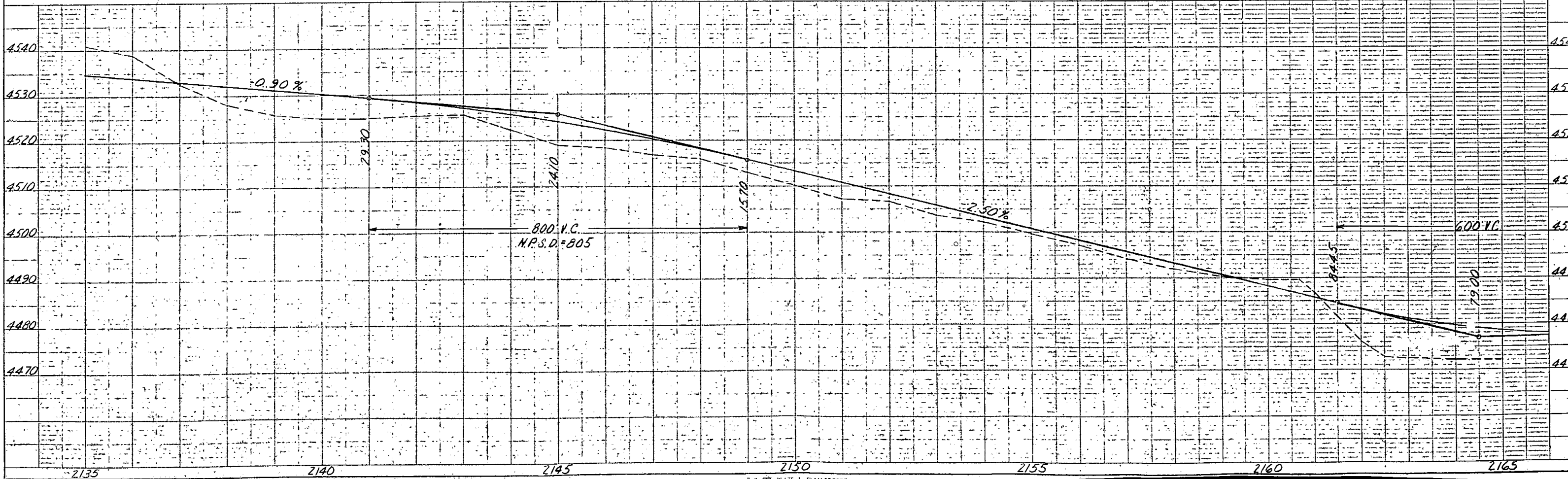
PLAN	SURVEYED	DATE
NOTED	PLOTTED	
NOTED	CHECKED	
NO.	BY	



David F. & Margaret A. Thiessen

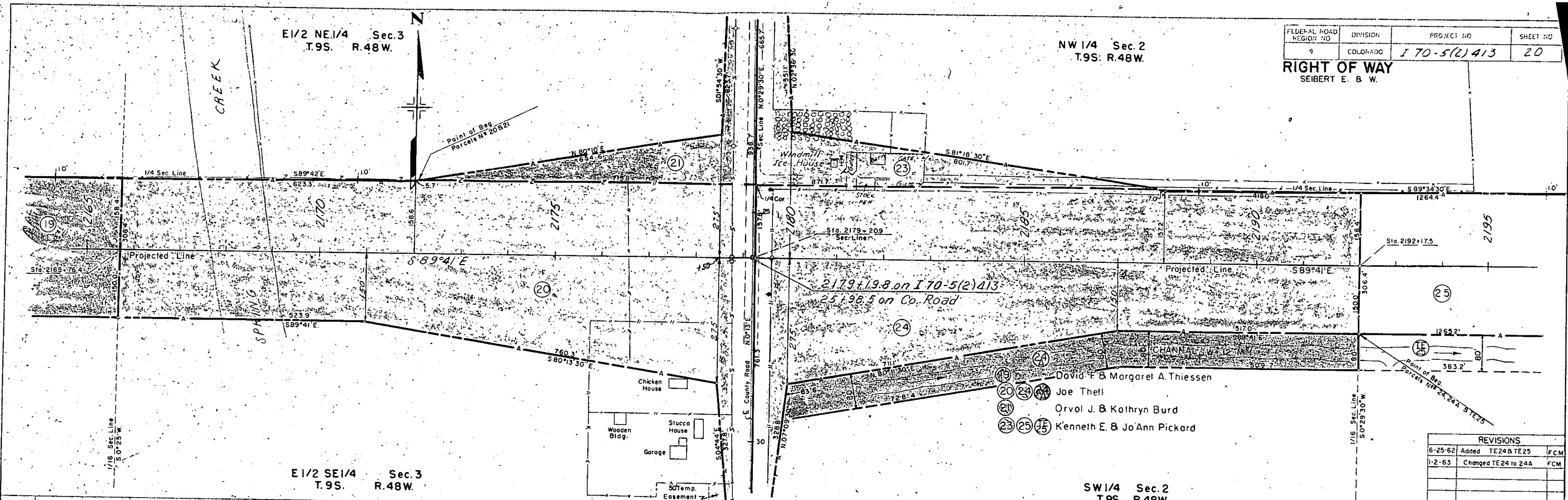
REVISIONS	

PROFILE	SURVEYED	DATE
NOTED	PLOTTED	
NOTED	CHECKED	
NO.	BY	



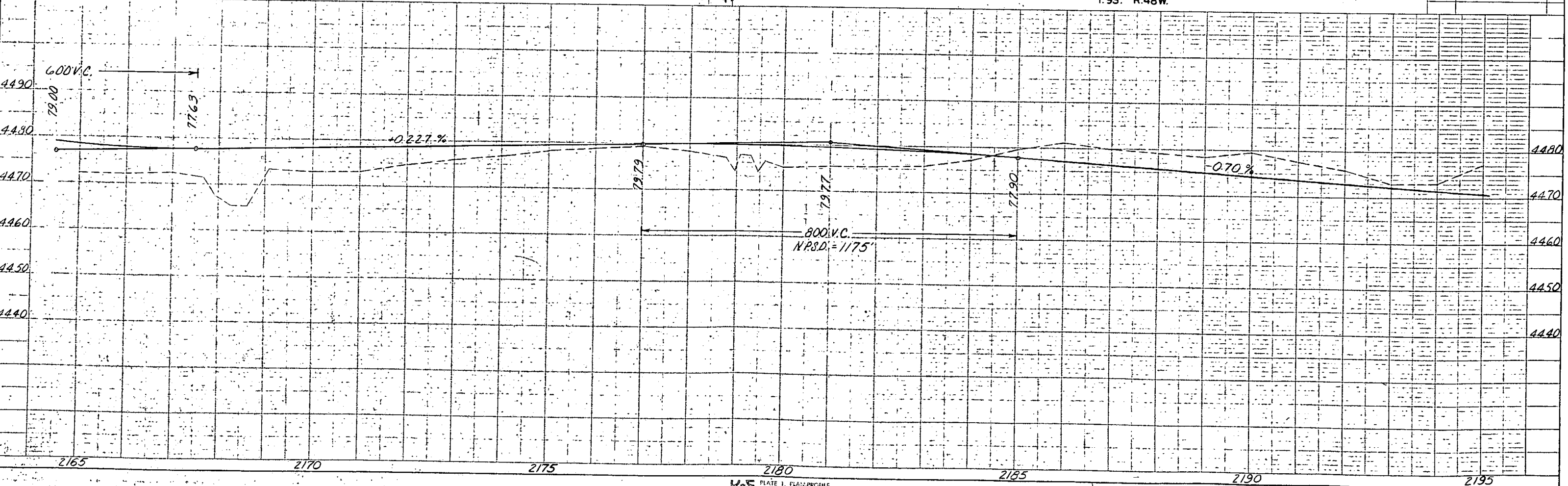
FEDERAL ROAD REGION NO	DIVISION	PROJECT NO	SHEET NO
9	COLORADO	170-5(2)413	20

**RIGHT OF WAY**  
SEIBERT E. & W.



- David F. & Margaret A. Thiessen
- Joe Thell
- Orvol J. & Kathryn Burd
- Kenneth E. & JoAnn Pickard

REVISIONS		
6-25-62	Added TE24 & TE25	FCM
1-2-63	Changed TE24 to 24A	FCM

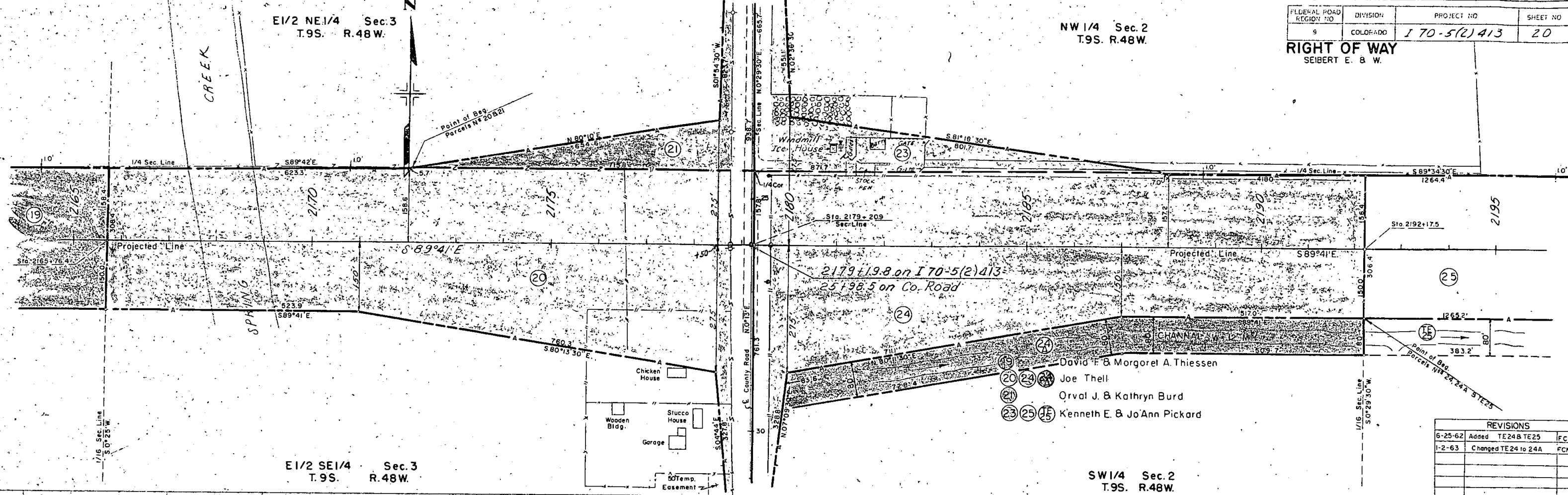


E1/2 NE1/4 Sec. 3  
T.9S. R.48W.

NW1/4 Sec. 2  
T.9S. R.48W.

FEDERAL ROAD REGION NO	DIVISION	PROJECT NO	SHEET NO
9	COLORADO	170-5(2)413	20

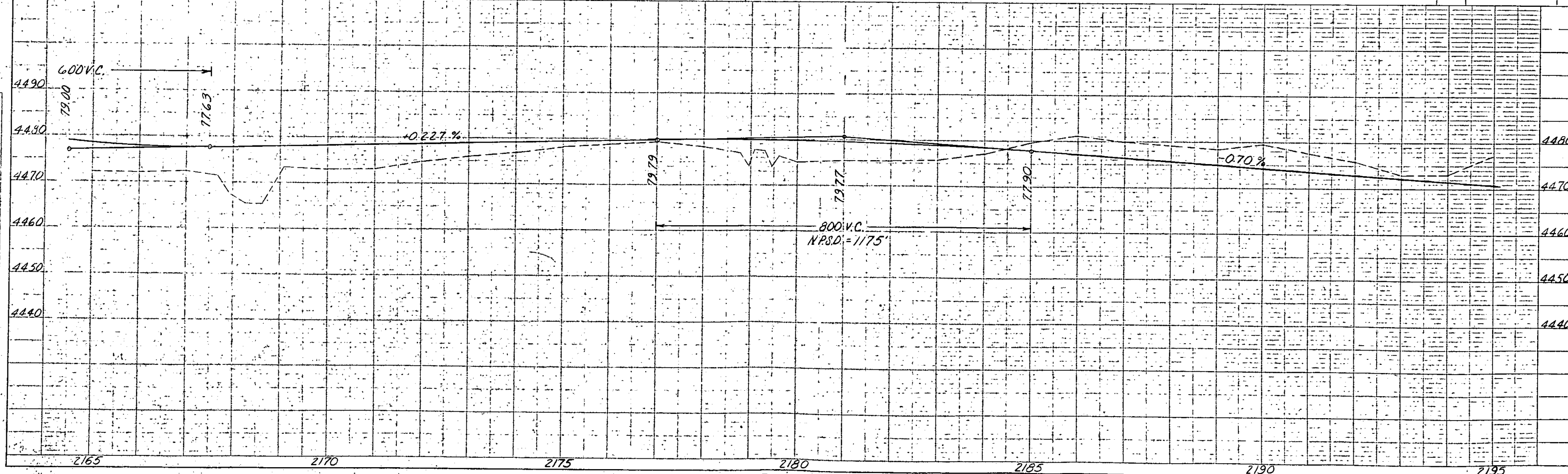
RIGHT OF WAY  
SEIBERT E. & W.



E1/2 SE1/4 Sec. 3  
T.9S. R.48W.

SW1/4 Sec. 2  
T.9S. R.48W.

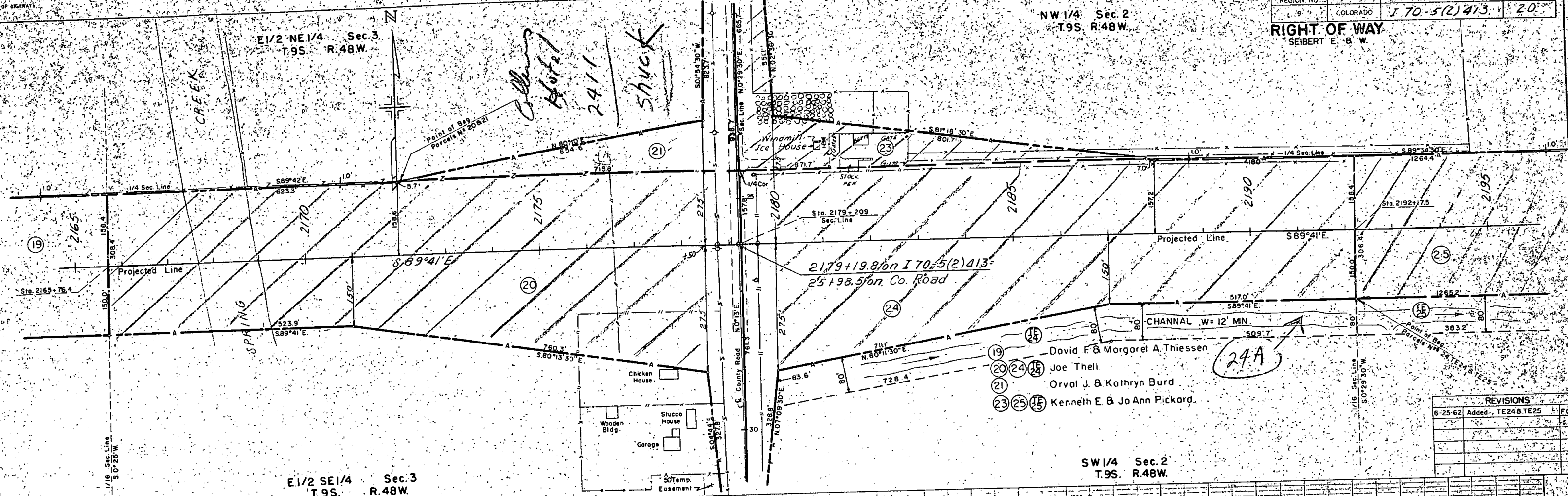
REVISIONS		
6-25-62	Added TE24 & TE25	FCM
1-2-63	Changed TE24 to 24A	FCM



NW 1/4 Sec. 2  
 T.9S. R.48W.

FEDERAL ROAD REGION NO.	DIVISION	PROJECT NO.	SHEET NO.
9	COLORADO	170-5(2)413	20

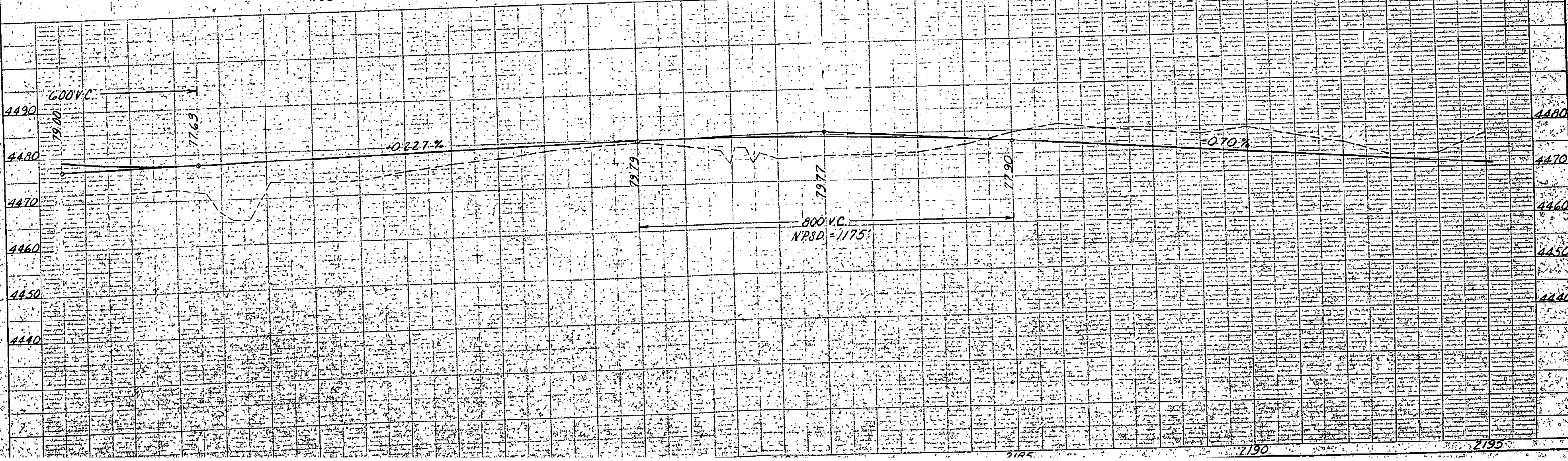
RIGHT OF WAY  
 SEIBERT E. & W.



- 19 David F & Margaret A. Thiessen
- 20 Joe Thell
- 21 Orval J. & Kathryn Burd
- 23 Kenneth E. & Jo Ann Pickard.

REVISIONS		
6-25-62	Added	TE248, TE25
		FCM

SW 1/4 Sec. 2  
 T.9S. R.48W.



PLAN  
 CHECKED BY  
 DATE  
 DRAWN BY  
 DATE  
 REVISIONS  
 1. 10/1/62  
 2. 11/1/62

PROFILE  
 SURVEYED BY  
 DATE  
 CHECKED BY  
 DATE  
 REVISIONS  
 1. 10/1/62  
 2. 11/1/62

**RIGHT OF WAY**  
SEIBERT E & W.

E1/2 NE1/4 Sec. 3  
T.9S. R.48W.

NW1/4 Sec. 2  
T.9S. R.48W.

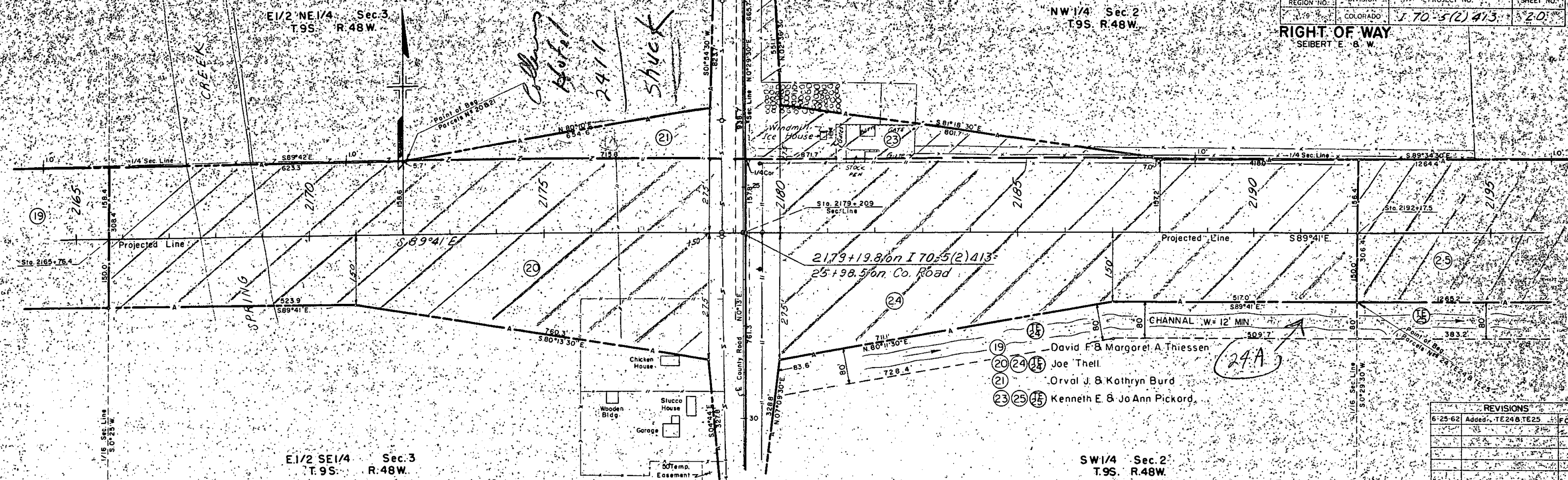
E1/2 SE1/4 Sec. 3  
T.9S. R.48W.

SW1/4 Sec. 2  
T.9S. R.48W.

*2411*  
*Shuck*

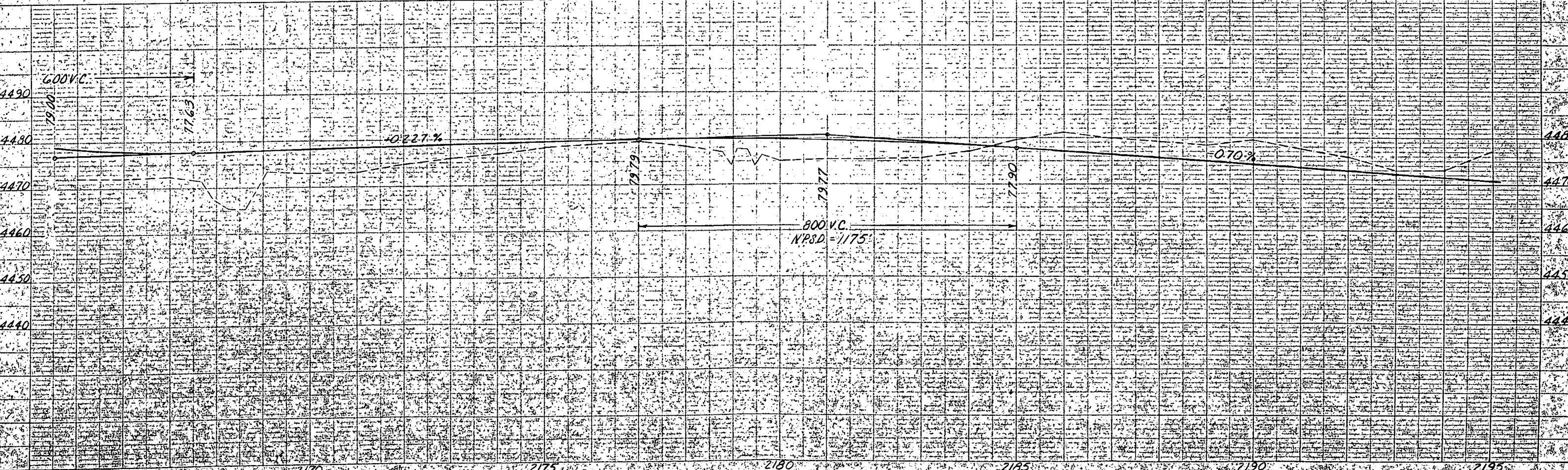
**PLAN**  
DATE: \_\_\_\_\_  
DRAWN BY: \_\_\_\_\_  
CHECKED BY: \_\_\_\_\_  
SCALE: \_\_\_\_\_  
NOTE: \_\_\_\_\_

**PROFILE**  
DATE: \_\_\_\_\_  
DRAWN BY: \_\_\_\_\_  
CHECKED BY: \_\_\_\_\_  
SCALE: \_\_\_\_\_  
NOTE: \_\_\_\_\_



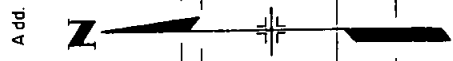
- 19 David F. & Margaret A. Thiessen
- 20 Joe Thell
- 21 Orval J. & Kathryn Burd
- 23 Kenneth E. & Jo Ann Pickard

REVISIONS		
6-25-62	Added	TE248, TE25



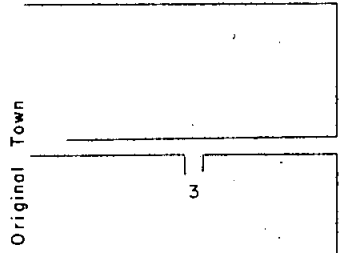
S.W. 1/4, Sec. 35  
T. 8 S., R. 48 W.

Second Ave. East



Hoynes Add.

First St.



S.E. 1/4, SEC. 34  
T. 8 S., R. 48 W.

Rock Island St.

Rock Island St.

S. 89° 33' E

C.R.I. & P.R.R.

S. 89° 33' E

Township 8 South

Township 9 South

S. 89° 35' 30" E

S. 87° 25' E

CROSS ROAD  
STA. 2179+

To Stratton

S. 89° 20' E

S. 89° 20' E

S. 89° 20' E

S. 89° 20' E

S. 87° 25' E

To Seibert

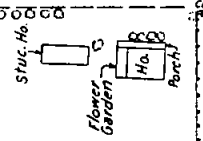
PT 54+69.1  
D=1125' Lt.  
O=0° 30'  
T=141.5'  
R=114600'  
L=283.3'

(Tie: Sec. Cor. to Pl. 213.0')

PC 31+85.8

R.E.A. Co-op

PI 53+27.3  
0+00 County Road



SEIBERT E. & W.  
RIGHT OF WAY

So. Main St.

Main St.

South St.

VONA  
(Saggau's)  
Add.

CULTIVATED

GRAZING

WATERWAY AREA 250' x 150' @ 21' WIDE

Sec. Line N. 0° 29' 30" E

County Road

21 Rev

Orval J. & Kathryn Burd

22 Rev

Town of Vona

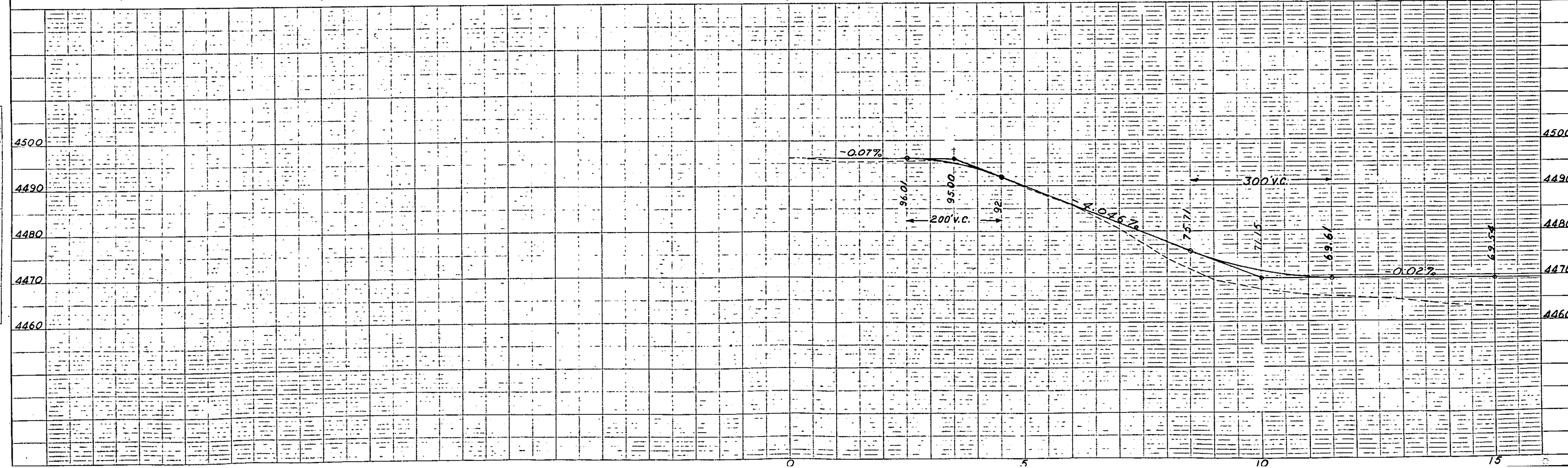
N.E. 1/4, Sec. 3  
T. 9 S., R. 48 W.

FEDERAL ROAD REGION NO.	DIVISION	PROJECT NO.	SHEET NO.
9	COLORADO	I 70-5(2) 413	20 A

REVISIONS		
7-30-62	Name Change Parcel 22	AWP

PLAN  
SCALE: 1" = 40'  
NOTE: HOOD, GUTTERS, DRAINAGE, ETC. TO BE SHOWN BY OTHER PLANS.

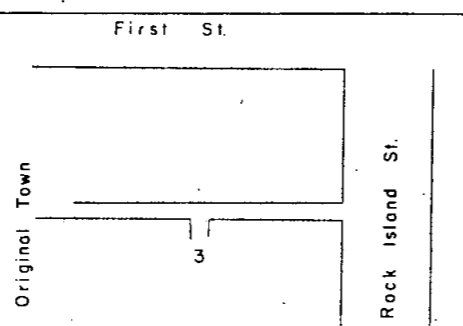
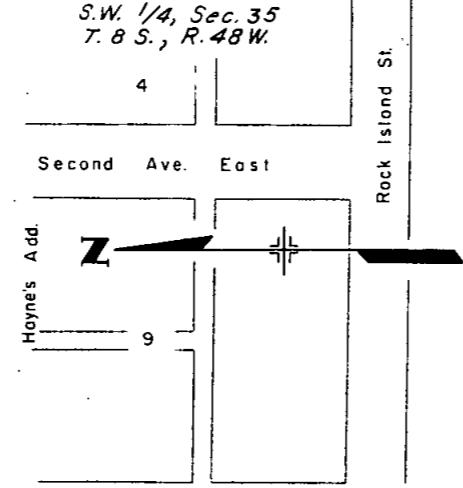
PROFILE  
SURFACE: 100%  
HOTELS: 100%  
GRADES: 100%  
STRUCTURE: 100%  
NO. 10



PLAN  
 SURV. 313  
 FLOTTEN  
 NOTE BOOK, ALL INSTR. CHECKED  
 NO. 101

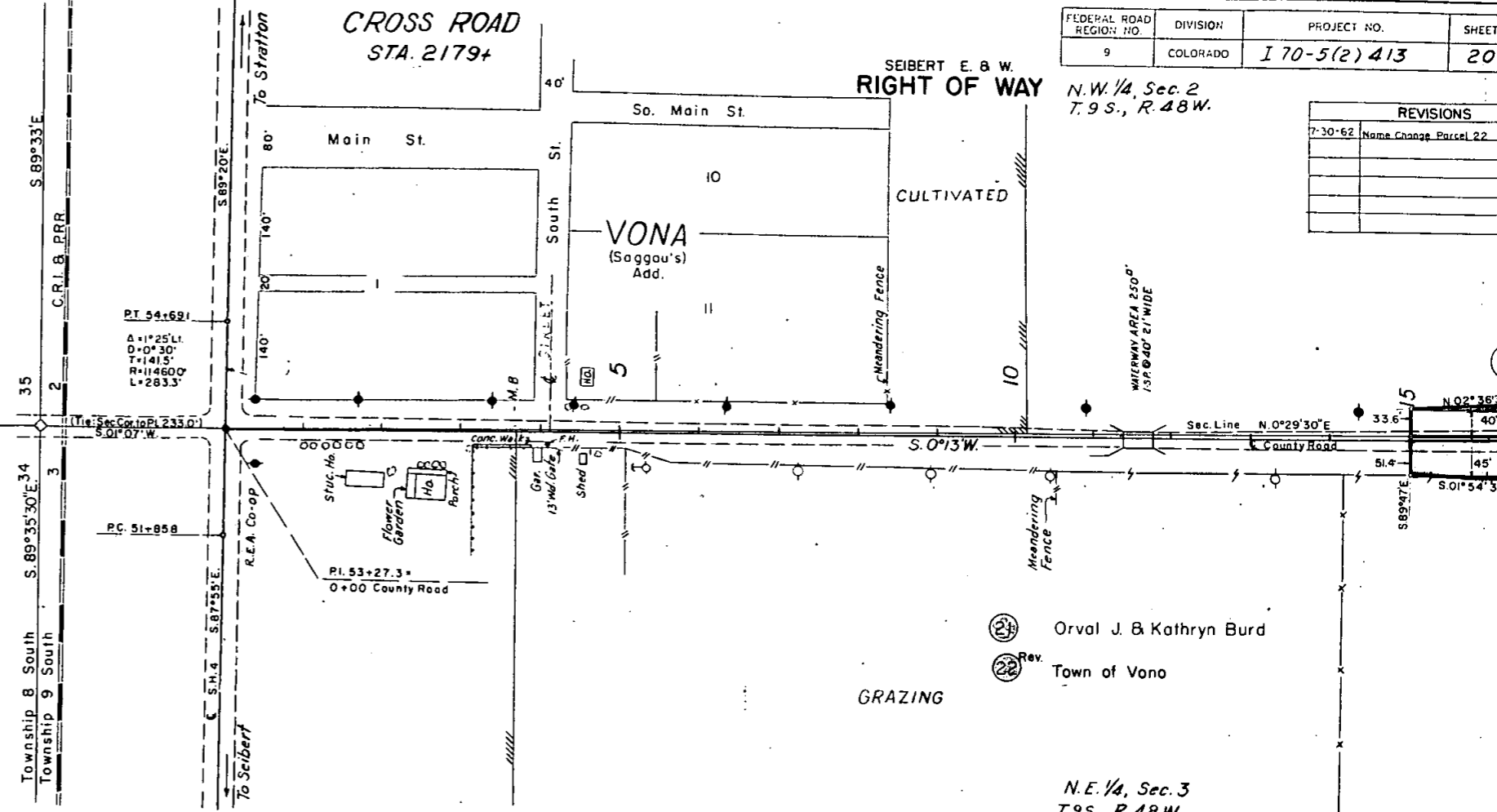
PROFILE  
 SURV. 313  
 FLOTTEN  
 NOTE BOOK, ALL INSTR. CHECKED  
 NO. 101

S.W. 1/4, Sec. 35  
 T. 8 S., R. 48 W.



S.E. 1/4, SEC. 34  
 T. 8 S., R. 48 W.

CROSS ROAD  
 STA. 2179+



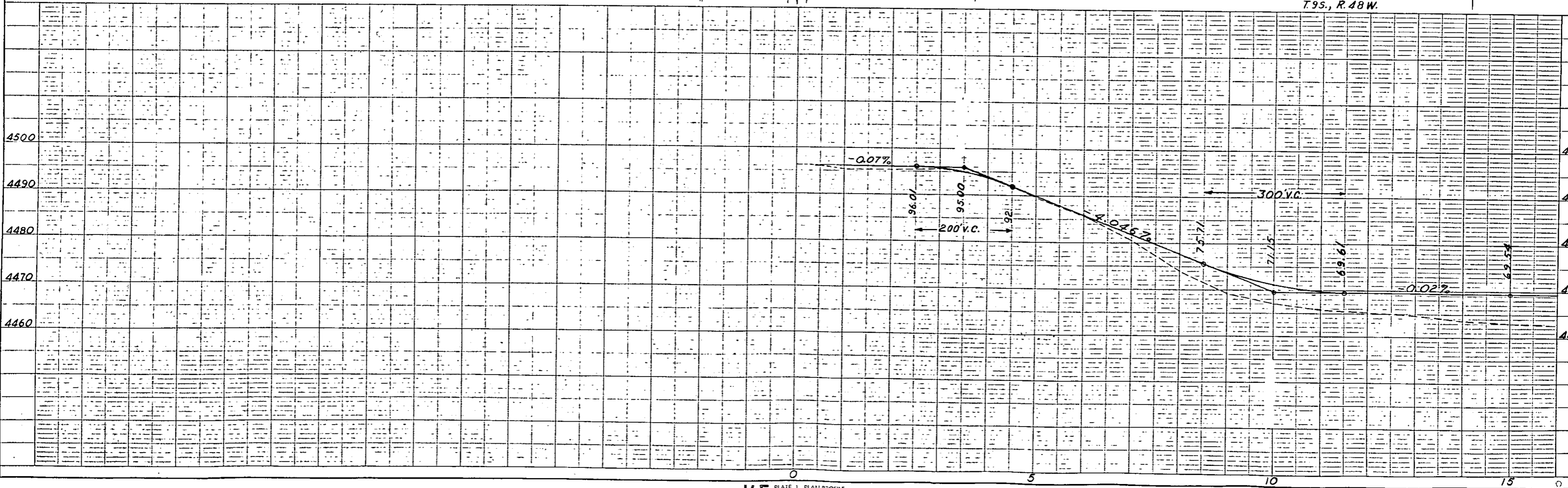
FEDERAL ROAD REGION NO.	DIVISION	PROJECT NO.	SHEET
9	COLORADO	I 70-5(2) 413	20.

REVISIONS	
7-30-62	Name Change Parcel 22

- 23 Orval J. & Kathryn Burd
- 22 Rev. Town of Vono

GRAZING

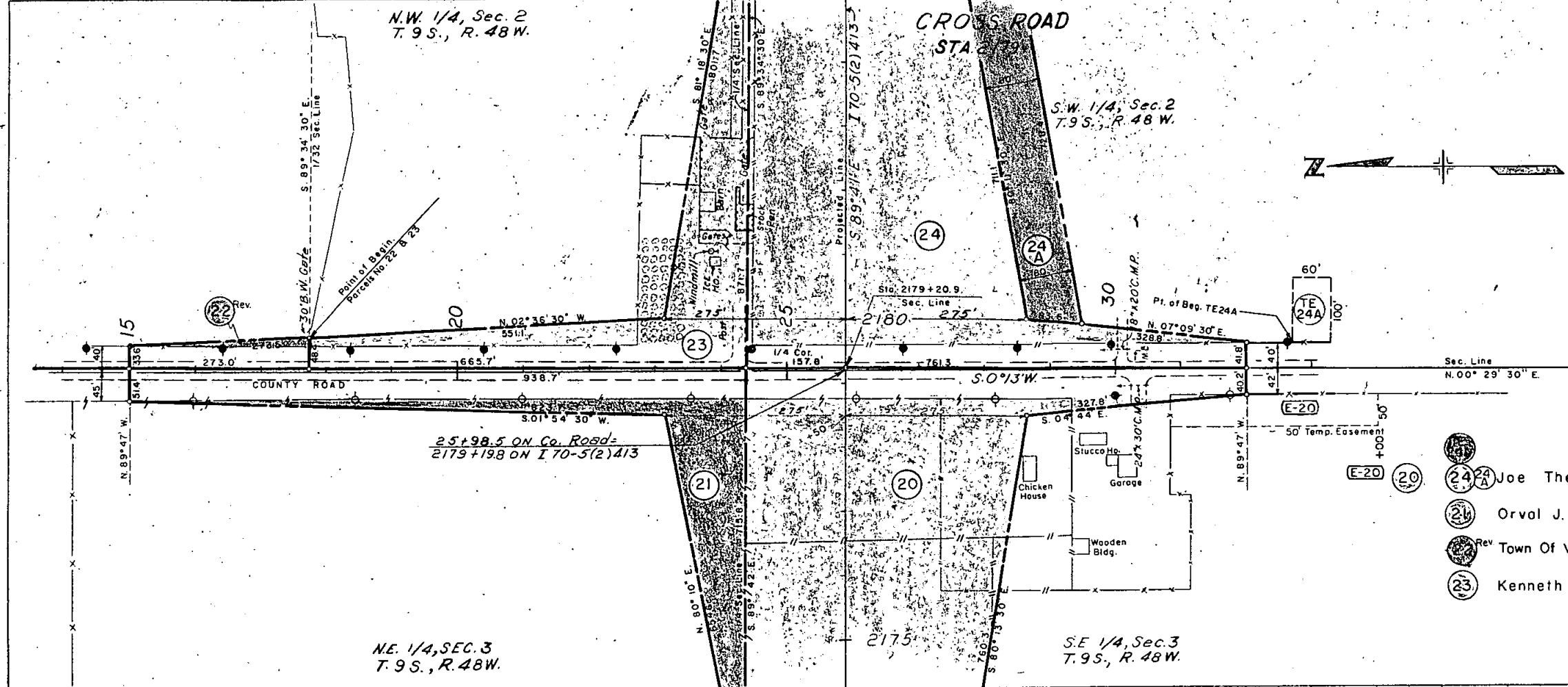
N.E. 1/4, Sec. 3  
 T. 9 S., R. 48 W.



**RIGHT OF WAY**  
SEIBERT E & W

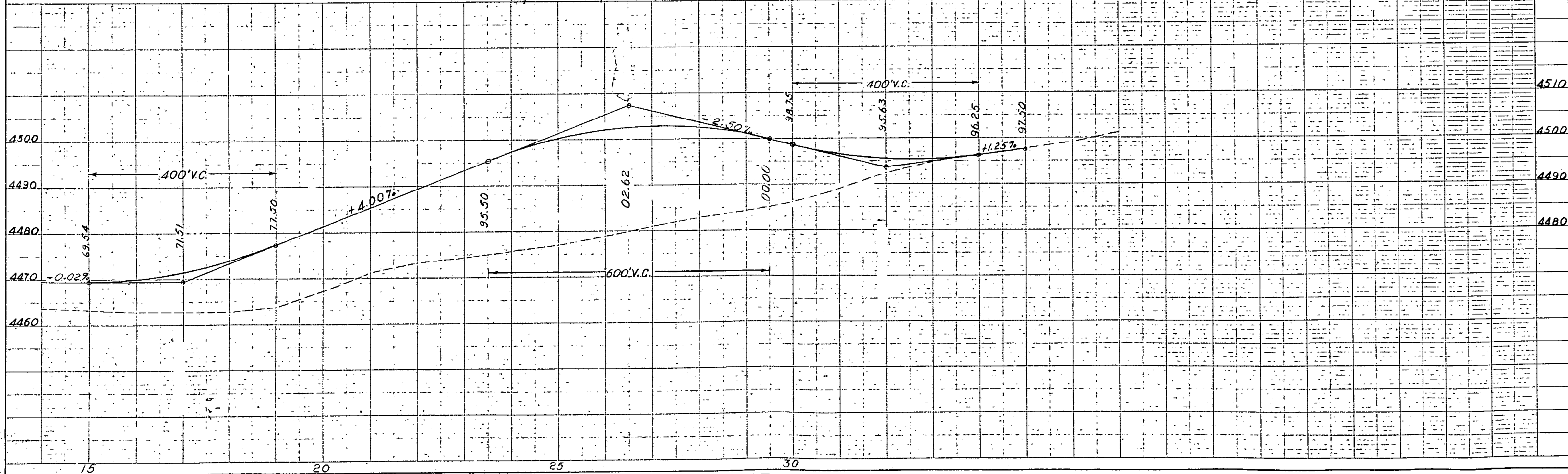
REVISIONS		
6-25-62	Added TE24A	FCM
7-30-62	Name Change Parcel 22	AWP
1-2-63	Added 24A	FCM

PLAN  
NOTE: 1000' = 1" SCALE  
T. OF WAY DISTANCE



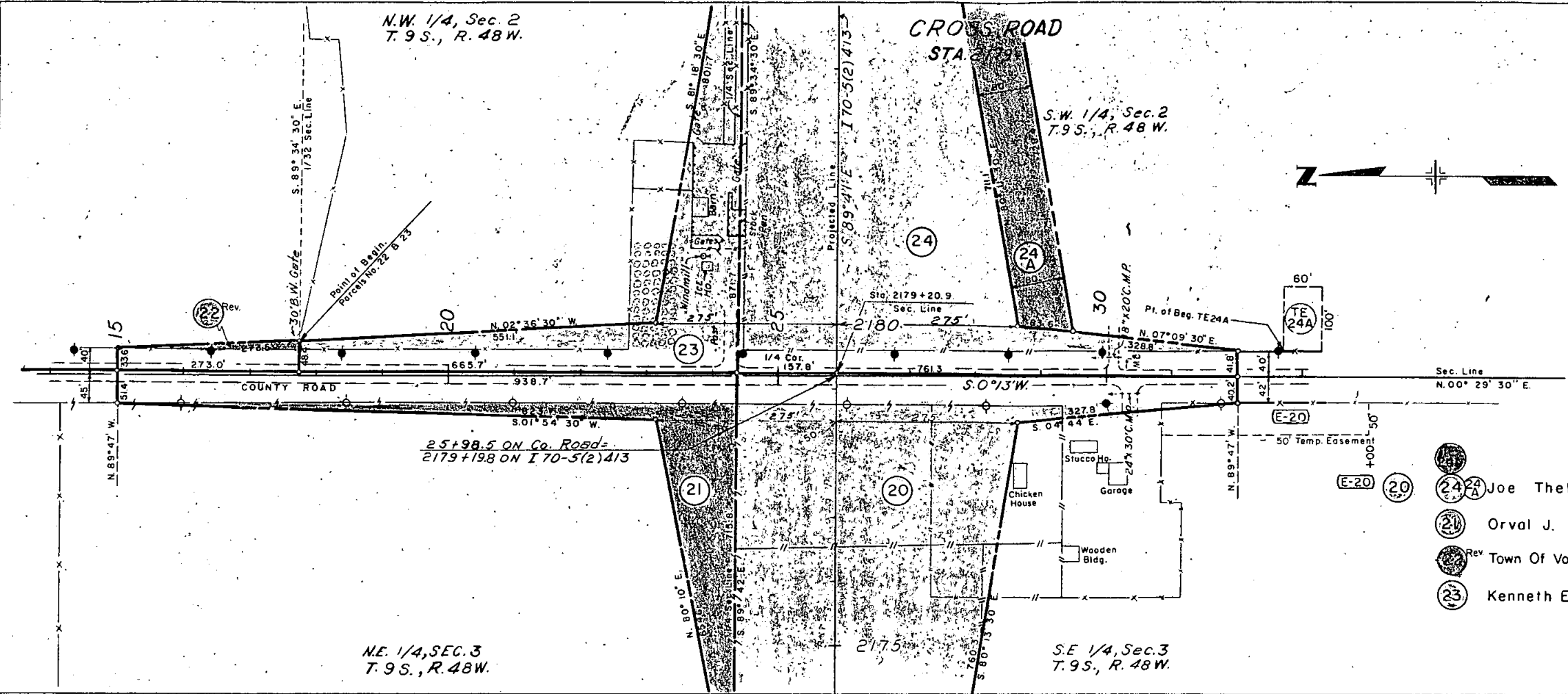
- Joe Thell
- Orval J. & Kathryn Burd
- Rev Town Of Vona
- Kenneth E. & JoAnn Pickard

PROFILE  
NOTE: 10' = 1" SCALE

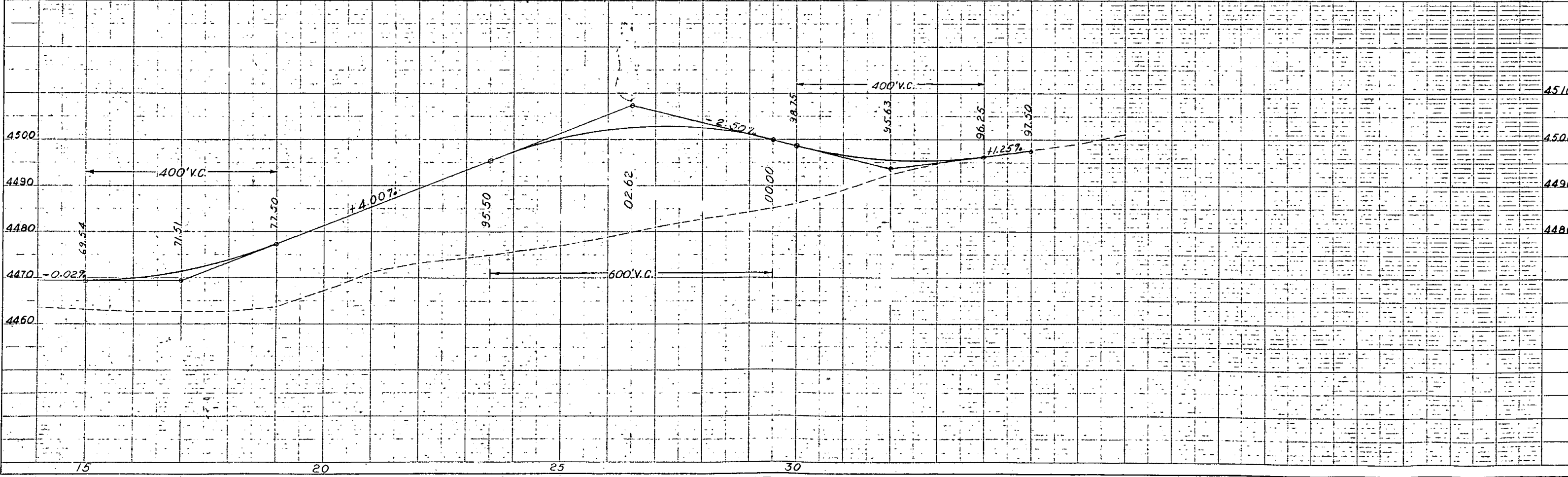


**RIGHT OF WAY**  
SEIBERT E & W

REVISIONS		
6-25-62	Added TE 24A	FC
7-30-62	Name Change Parcel 22	AW
1-2-63	Added 24A	FC



- Joe Thell
- Orval J. & Kathryn Burd
- Rev Town Of Vona
- Kenneth E. & JoAnn Pickard



PLAN  
DATE: 10/1/61  
DRAWN BY: [illegible]  
CHECKED BY: [illegible]

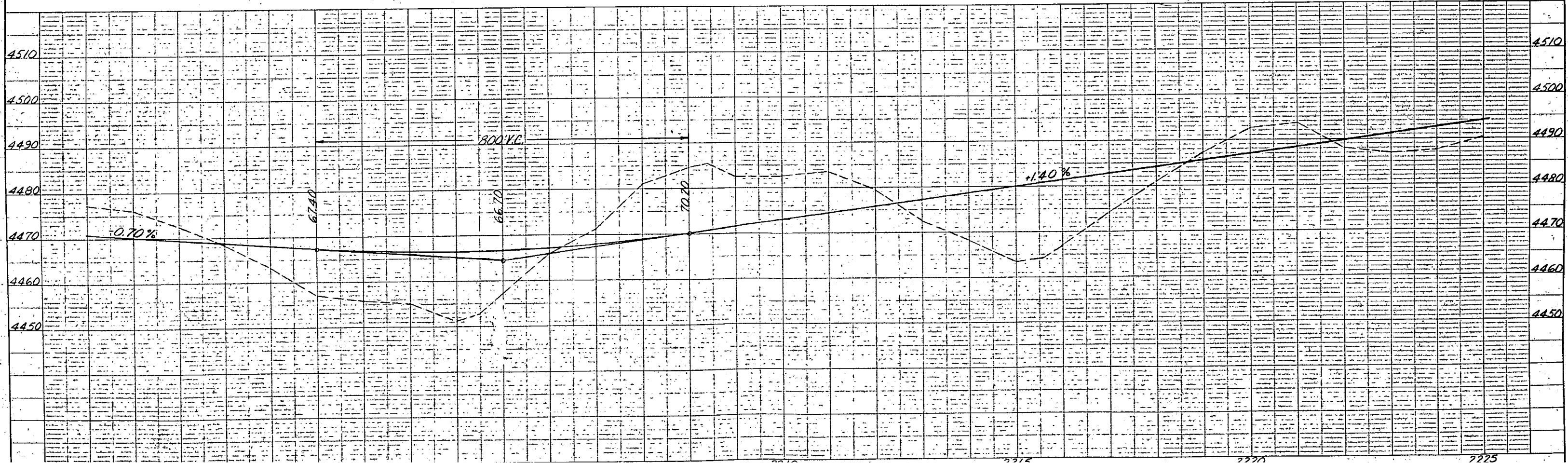
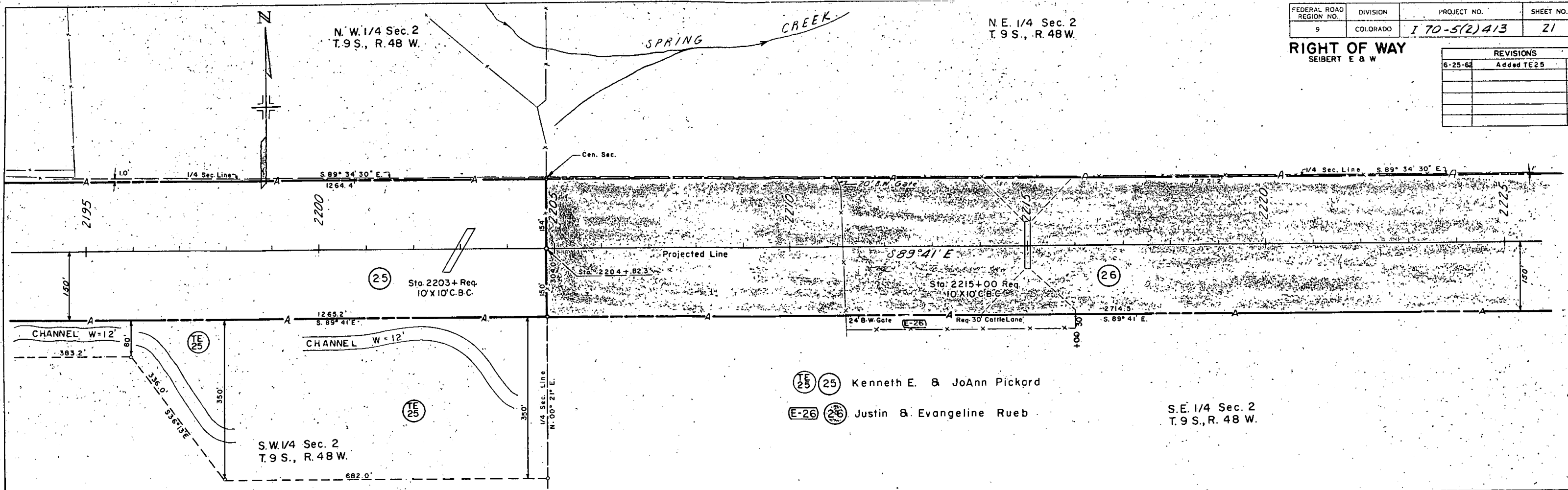
PROFILE  
DATE: 10/1/61  
DRAWN BY: [illegible]  
CHECKED BY: [illegible]

DATE: OCT. 1961  
 BY: [Blank]  
 SURVEYED: [Blank]  
 PLOTTED: [Blank]  
 CHECKED: [Blank]  
 NOTE BOOK: [Blank]  
 NO. OF SHEETS: [Blank]

FEDERAL ROAD REGION NO.	DIVISION	PROJECT NO.	SHEET NO.
9	COLORADO	170-5(2)413	21

**RIGHT OF WAY**  
SEIBERT E & W

REVISIONS		
6-25-62	Added TE25	FCM



DATE: [Blank]  
 BY: [Blank]  
 SURVEYED: [Blank]  
 PLOTTED: [Blank]  
 CHECKED: [Blank]  
 NOTE BOOK: [Blank]  
 NO. OF SHEETS: [Blank]

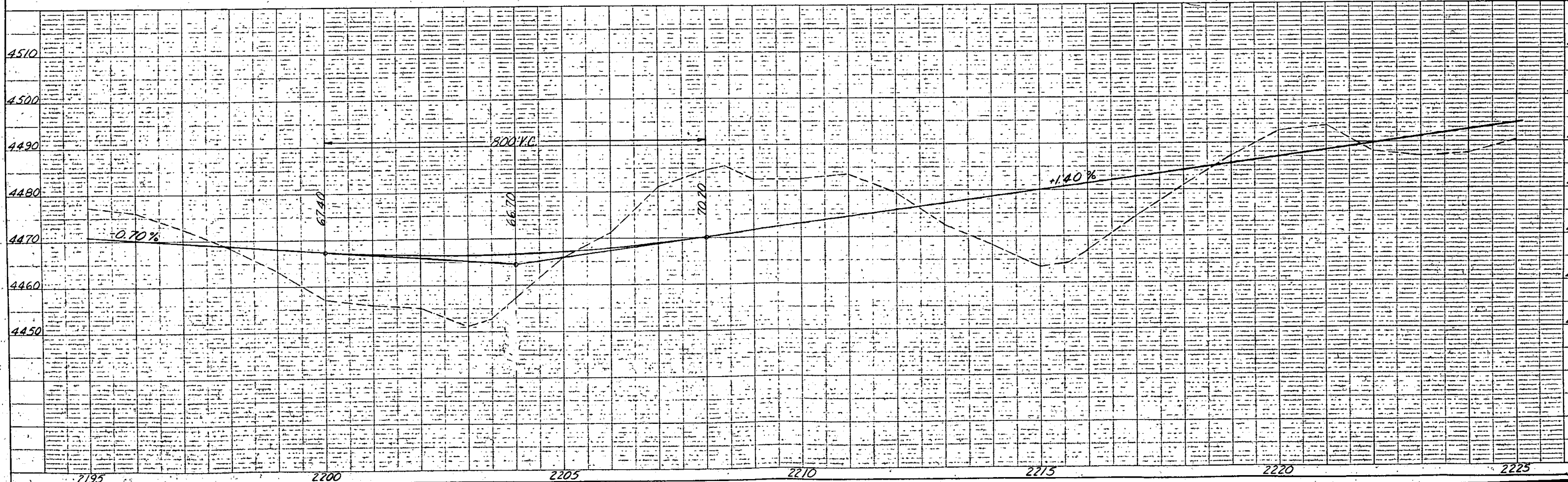
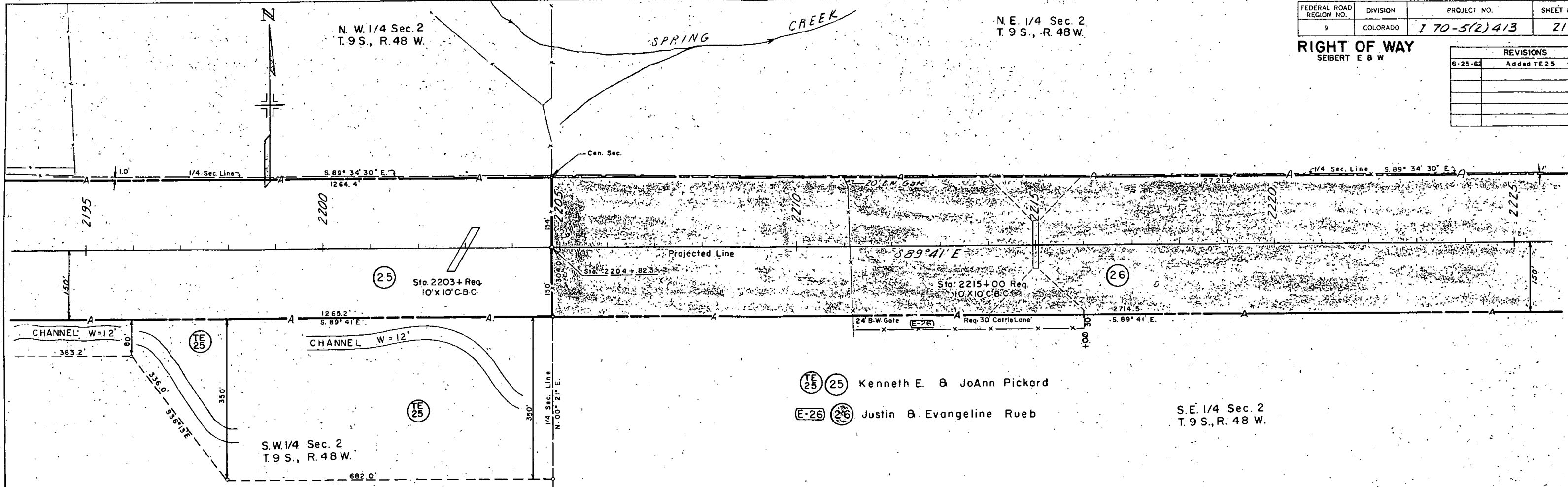
DATE: \_\_\_\_\_ BY: \_\_\_\_\_  
 SURVEYED: \_\_\_\_\_  
 PLOTTED: \_\_\_\_\_  
 ALIGNED & CHECKED: \_\_\_\_\_  
 NOTE BOOK: \_\_\_\_\_  
 NO. OF VOLS. CHECKED: \_\_\_\_\_  
 NO. \_\_\_\_\_

DATE: \_\_\_\_\_ BY: \_\_\_\_\_  
 RECEIVED: \_\_\_\_\_  
 CHECKED: \_\_\_\_\_  
 NO. \_\_\_\_\_

FEDERAL ROAD REGION NO.	DIVISION	PROJECT NO.	SHEET NO.
9	COLORADO	I 70-5(2)413	21

**RIGHT OF WAY**  
SEIBERT E & W

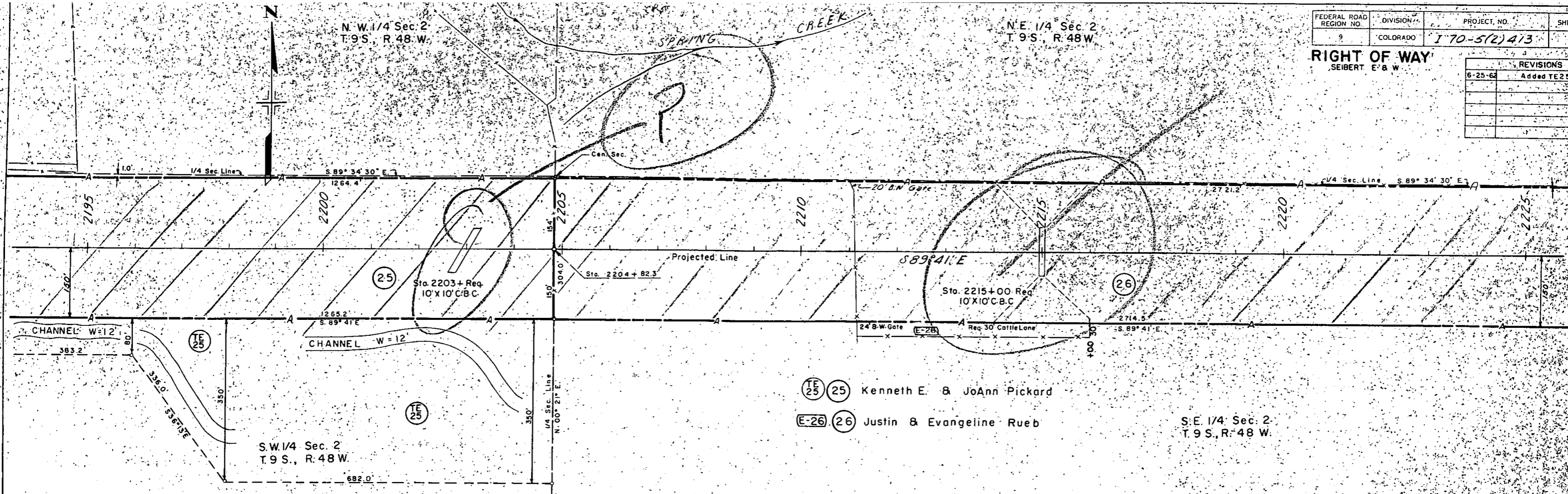
REVISIONS	
6-25-62	Added TE25



FEDERAL ROAD REGION NO.	DIVISION	PROJECT NO.	SHEET NO.
9	COLORADO	I 70-5(2)413	21

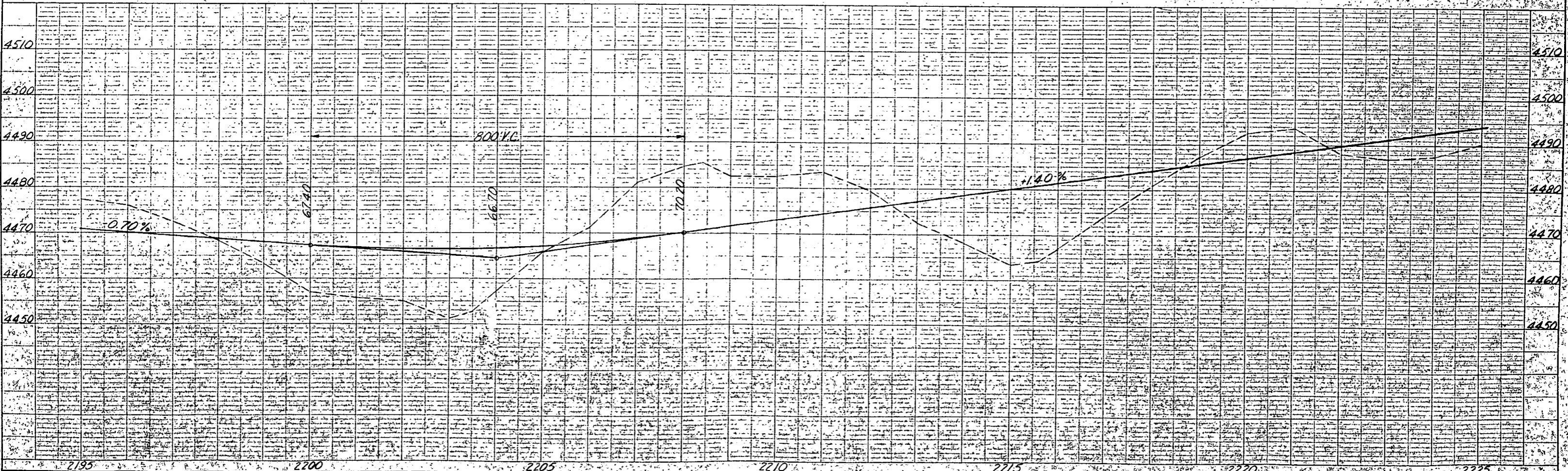
RIGHT OF WAY  
SEIBERT E & W

REVISIONS		
6-25-64	Added TE 25	FCM



TE 25 Kenneth E. & JoAnn Pickard  
E-26 26 Justin & Evangeline Rueb

S.E. 1/4 Sec. 2  
T. 9 S., R. 48 W.



PLAN  
SUBMITTED  
DATE  
BY  
CHECKED  
DATE  
BY

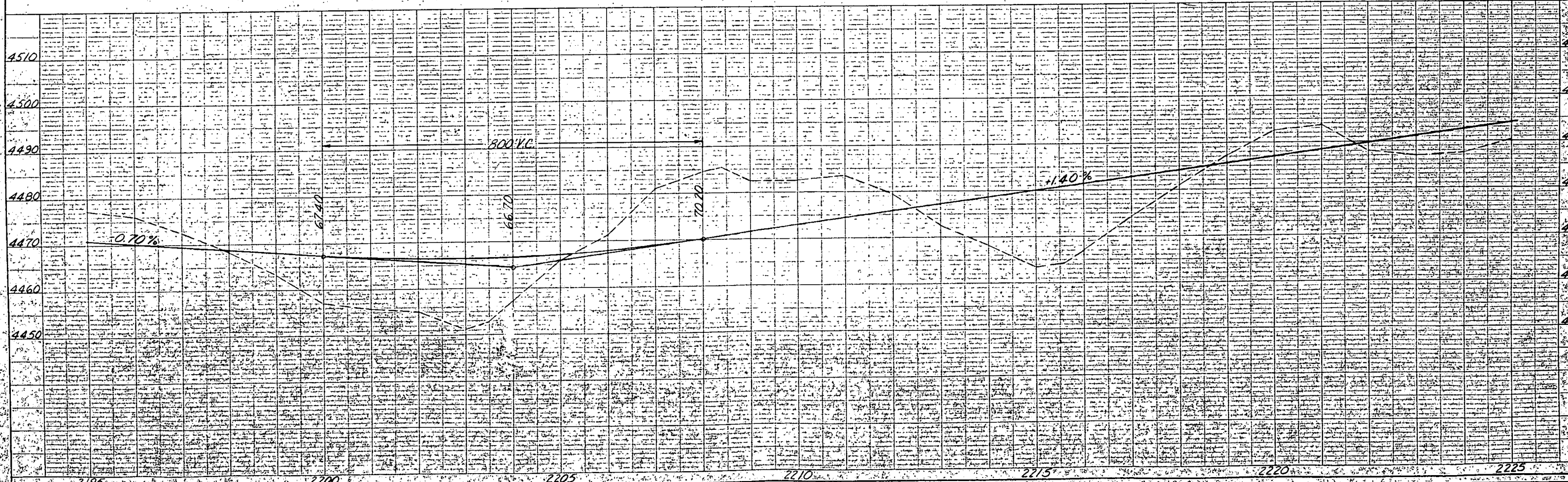
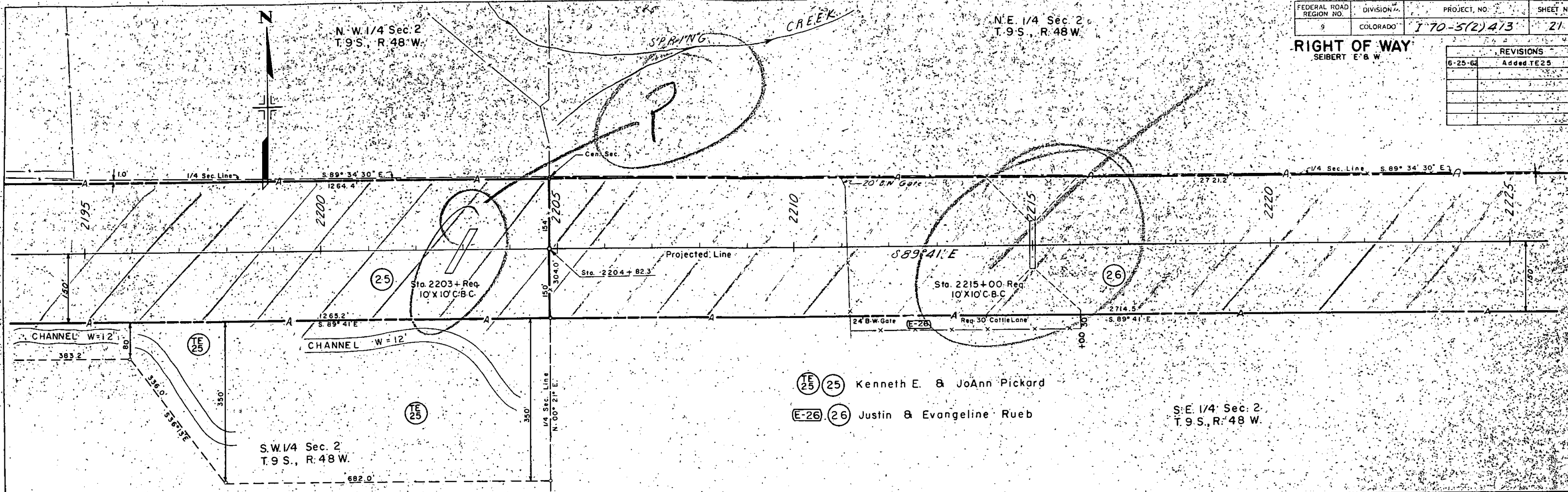
PROFILE  
SUBMITTED  
DATE  
BY  
CHECKED  
DATE  
BY

DATE: \_\_\_\_\_ BY: \_\_\_\_\_  
 PLAN SURVEYED: \_\_\_\_\_  
 PLOTS: \_\_\_\_\_  
 NOTE BOOK: \_\_\_\_\_  
 NO. \_\_\_\_\_

DATE: \_\_\_\_\_ BY: \_\_\_\_\_  
 PROFILE SURVEYED: \_\_\_\_\_  
 ADJUSTED: \_\_\_\_\_  
 NO. \_\_\_\_\_

FEDERAL ROAD REGION NO.	DIVISION	PROJECT NO.	SHEET NO.
9	COLORADO	I 70-5(2) 413	21

REVISIONS	
6-25-64	Added TE 25



RIGHT OF WAY  
SEIBERT E & W

TE 25 (25) Kenneth E. & JoAnn Pickard  
 E-26 (26) Justin & Evangeline Rueb

S.E. 1/4 Sec. 2  
T. 9 S., R. 48 W.

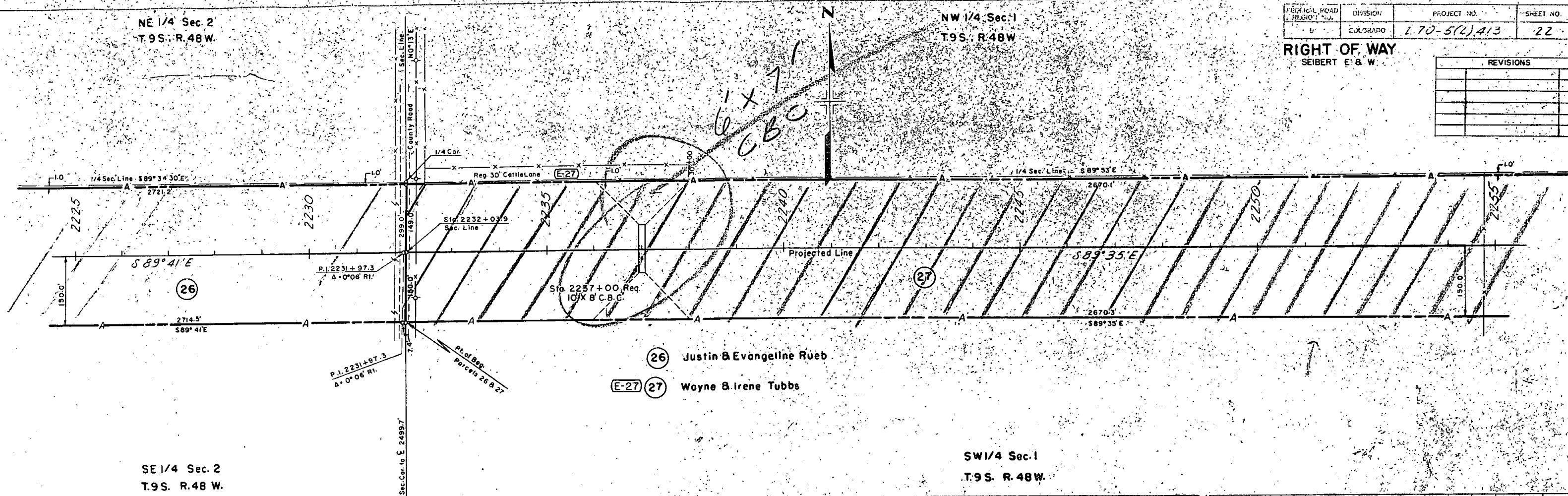
NE 1/4 Sec. 2  
T.9S. R.48W.

NW 1/4 Sec. 1  
T.9S. R.48W.

FEDERAL ROAD DISTRICT NO.	DIVISION	PROJECT NO.	SHEET NO.
	COLORADO	170-5(2)413	22

RIGHT OF WAY  
SEIBERT E. & W.

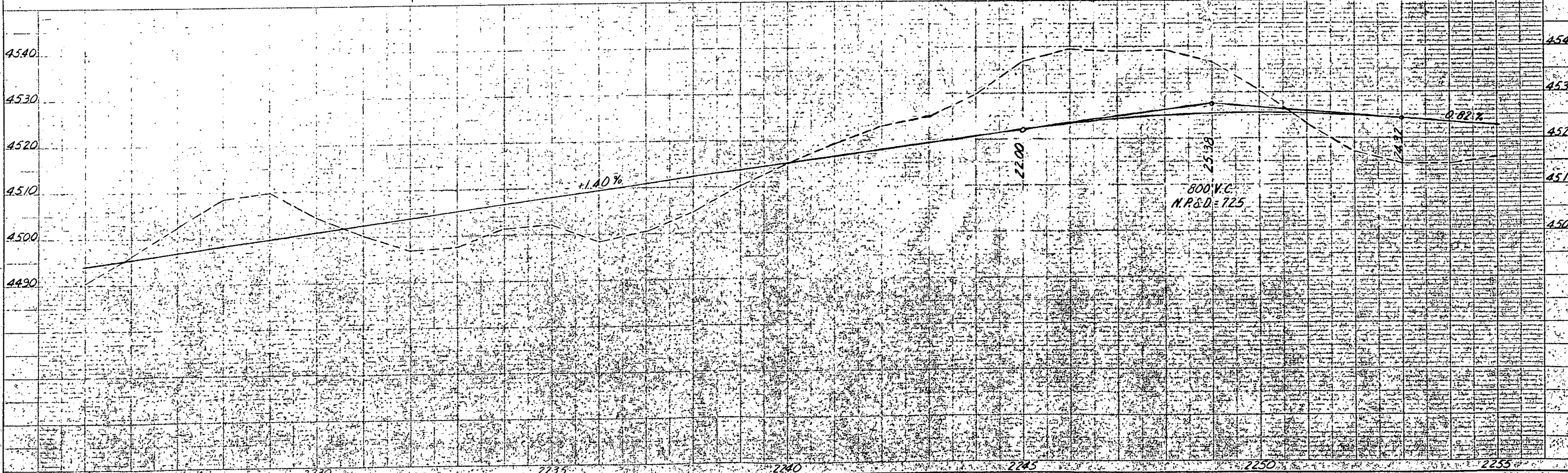
REVISIONS	



PLAN  
NOTE: SEE PLAN FOR ALL DIMENSIONS AND BEARINGS.

SE 1/4 Sec. 2  
T.9S. R.48W.

SW 1/4 Sec. 1  
T.9S. R.48W.



PROFILE  
NOTE: SEE PLAN FOR ALL DIMENSIONS AND BEARINGS.

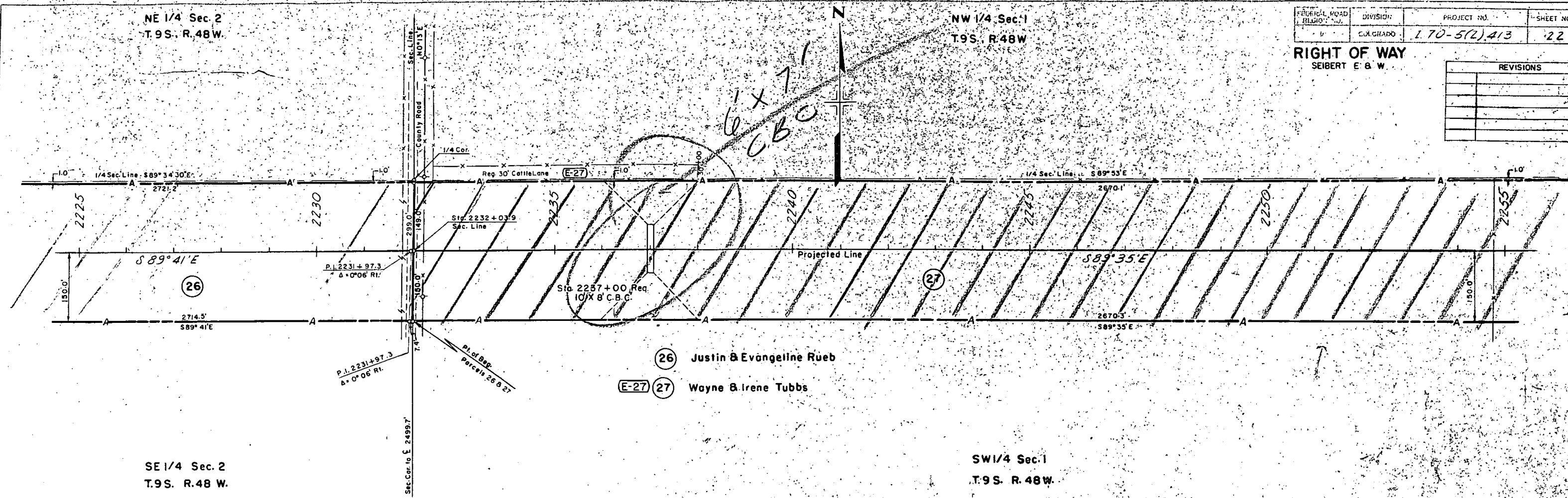
NE 1/4 Sec. 2  
T. 9 S. R. 48 W.

NW 1/4 Sec. 1  
T. 9 S. R. 48 W.

FEDERAL ROAD DISTRICT NO.	DIVISION	PROJECT NO.	SHEET NO.
5	CALIFORNIA	170-5(2)413	22

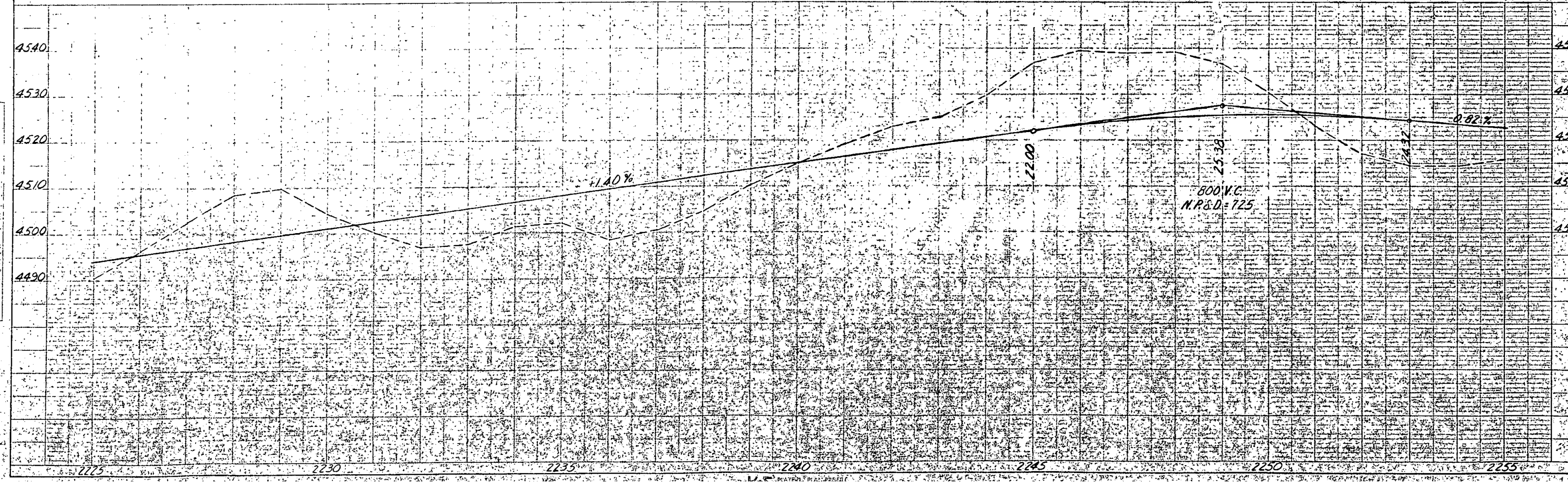
RIGHT OF WAY  
SEIBERT E & W

REVISIONS	



SE 1/4 Sec. 2  
T. 9 S. R. 48 W.

SW 1/4 Sec. 1  
T. 9 S. R. 48 W.



PLAN

PROFILE



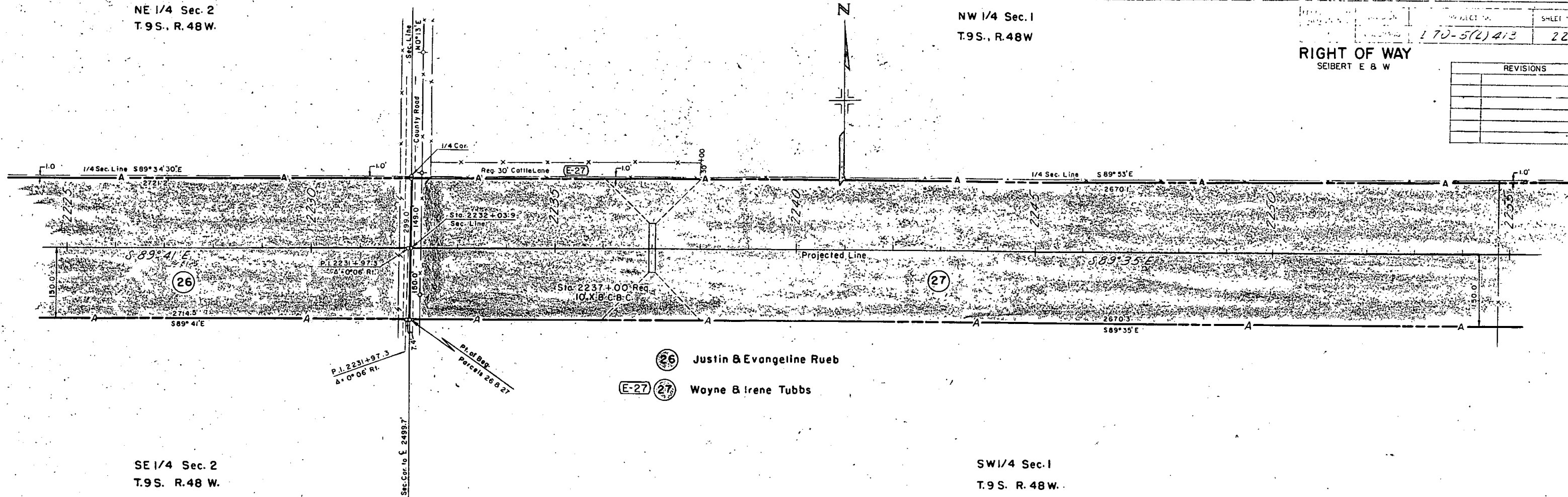
NE 1/4 Sec. 2  
T.9S., R. 48W.

NW 1/4 Sec. 1  
T.9S., R. 48W.

RIGHT OF WAY  
SEIBERT E & W

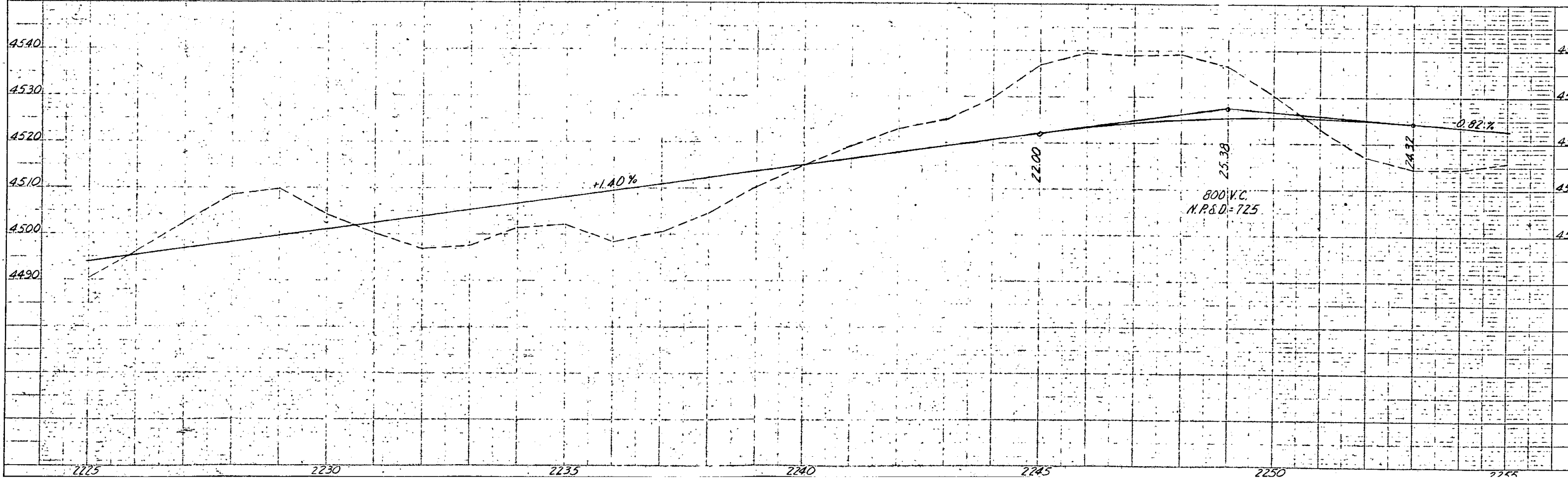
PROJECT NO. 170-5(2)413  
SHEET NO. 22

REVISIONS	



SE 1/4 Sec. 2  
T.9S. R. 48 W.

SW 1/4 Sec. 1  
T.9S. R. 48 W.



PLAN  
NOTE BOOK

PROFILE  
NOTE BOOK

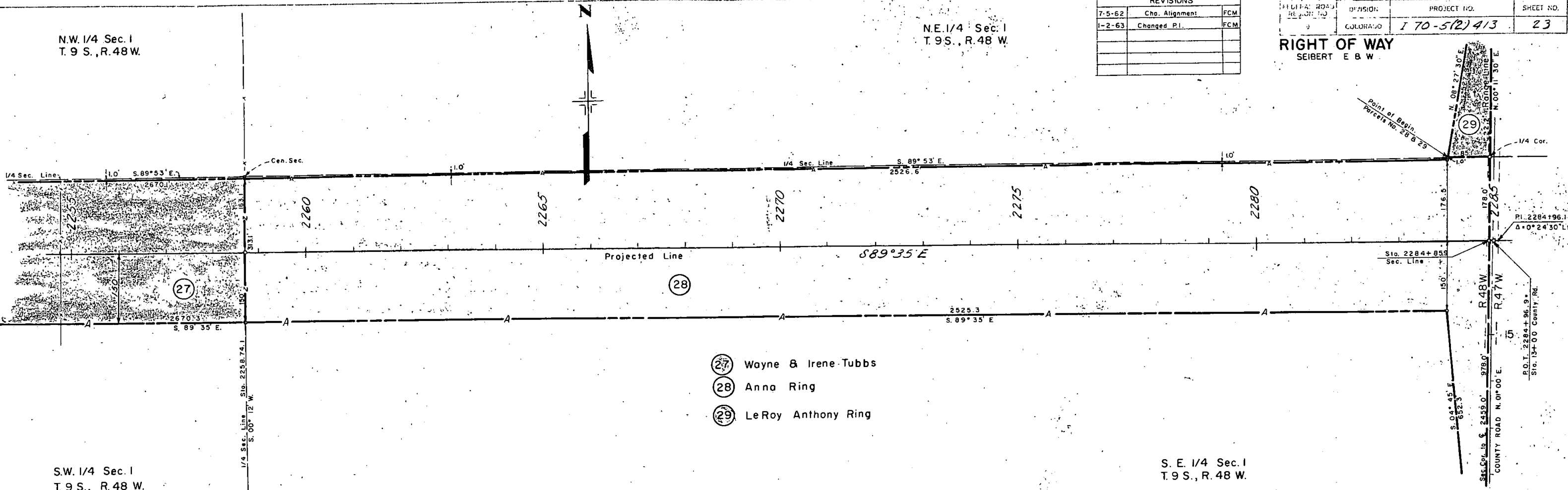
N.W. 1/4 Sec. 1  
T. 9 S., R. 48 W.

NE. 1/4 Sec. 1  
T. 9 S., R. 48 W.

REVISIONS		
7-5-62	Cho. Alignment	FCM
1-2-63	Changed P.I.	FCM

PLAT ROAD REGION NO.	DIVISION	PROJECT NO.	SHEET NO.
9	COLORADO	170-5(2)413	23

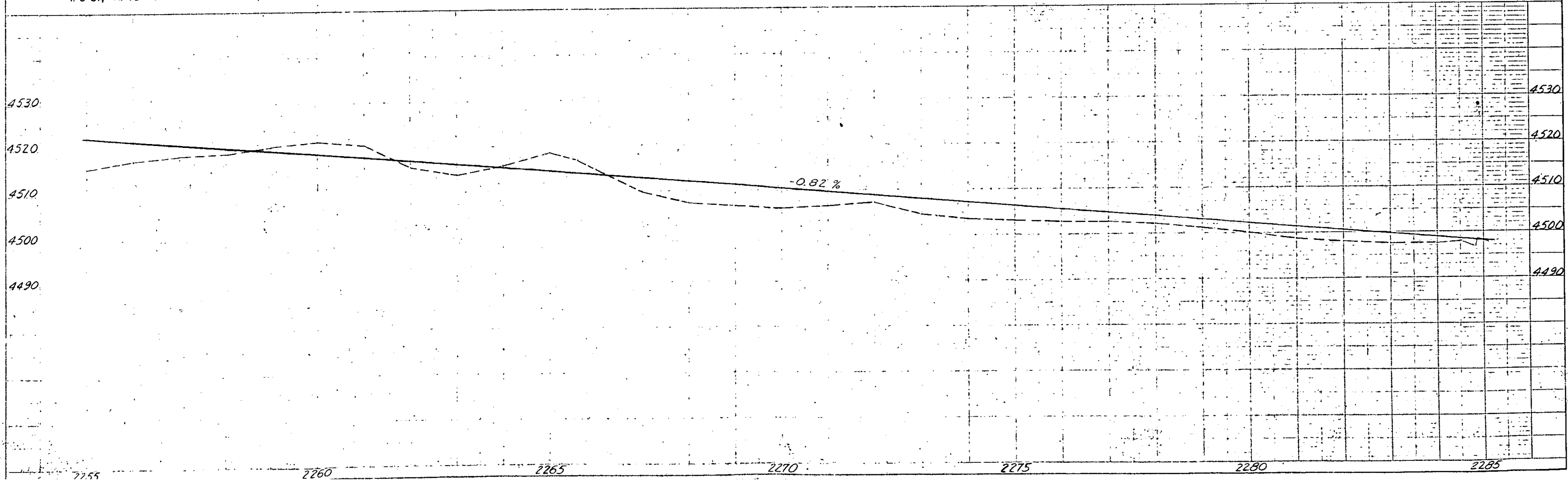
RIGHT OF WAY  
SEIBERT E & W



- (27) Wayne & Irene Tubbs
- (28) Anna Ring
- (29) LeRoy Anthony Ring

S.W. 1/4 Sec. 1  
T. 9 S., R. 48 W.

S. E. 1/4 Sec. 1  
T. 9 S., R. 48 W.



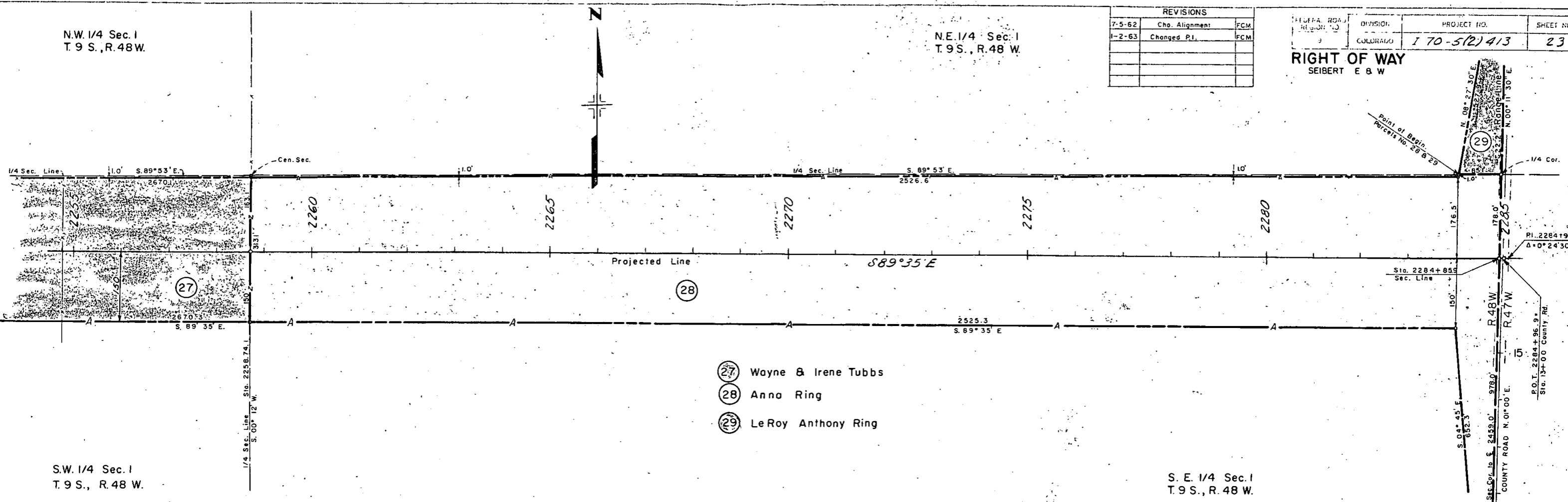
N.W. 1/4 Sec. 1  
T. 9 S., R. 48 W.

N.E. 1/4 Sec. 1  
T. 9 S., R. 48 W.

REVISIONS		
7-5-62	Cho. Alignment	FCM
1-2-63	Changed P.I.	FCM

FEDERAL ROAD DISTRICT NO. 9	DIVISION COLORADO	PROJECT NO. 170-5(2)413	SHEET NO. 23
-----------------------------	-------------------	-------------------------	--------------

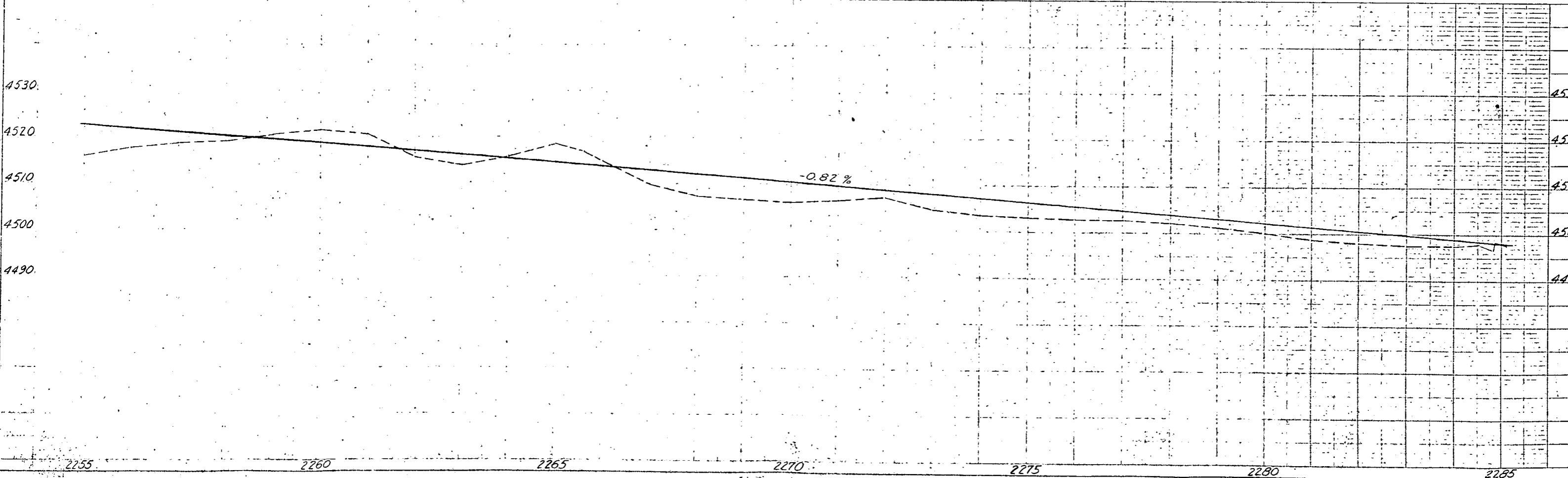
RIGHT OF WAY  
SEIBERT E & W



- (27) Wayne & Irene Tubbs
- (28) Anno Ring
- (29) Le Roy Anthony Ring

S.W. 1/4 Sec. 1  
T. 9 S., R. 48 W.

S. E. 1/4 Sec. 1  
T. 9 S., R. 48 W.

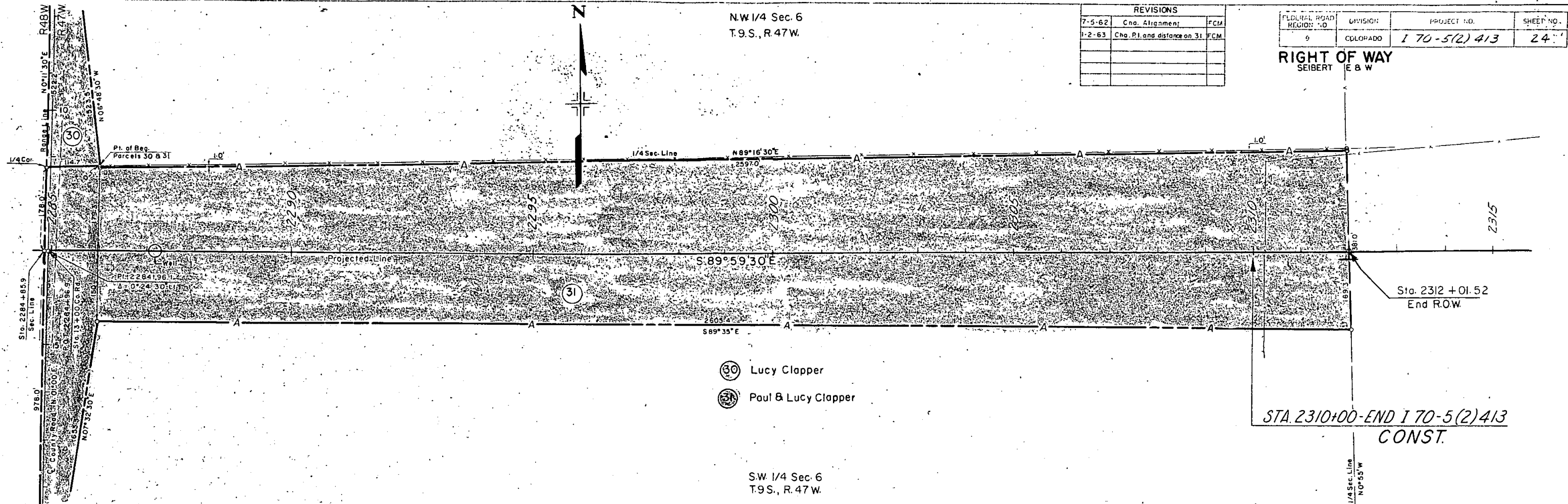


N.W. 1/4 Sec. 6  
T.9.S., R.47W.

REVISIONS		
7-5-62	Chg. Alignment	FCM
1-2-63	Chg. P.I. and distance on 31	FCM

FEDERAL ROAD REGION NO.	DIVISION	PROJECT NO.	SHEET NO.
9	CDLOPADO	170-5(2)413	24

RIGHT OF WAY  
SEIBERT E & W

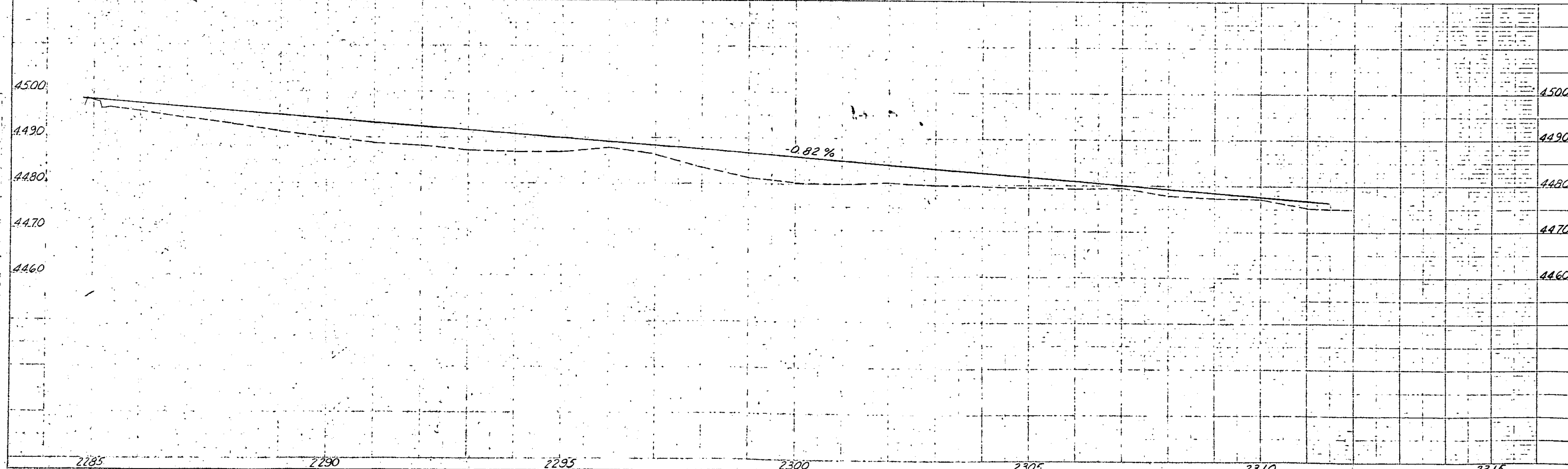


- ⊙ 30 Lucy Clapper
- ⊙ 31 Paul & Lucy Clapper

S.W. 1/4 Sec. 6  
T.9.S., R.47W.

PLAN

PROFILE

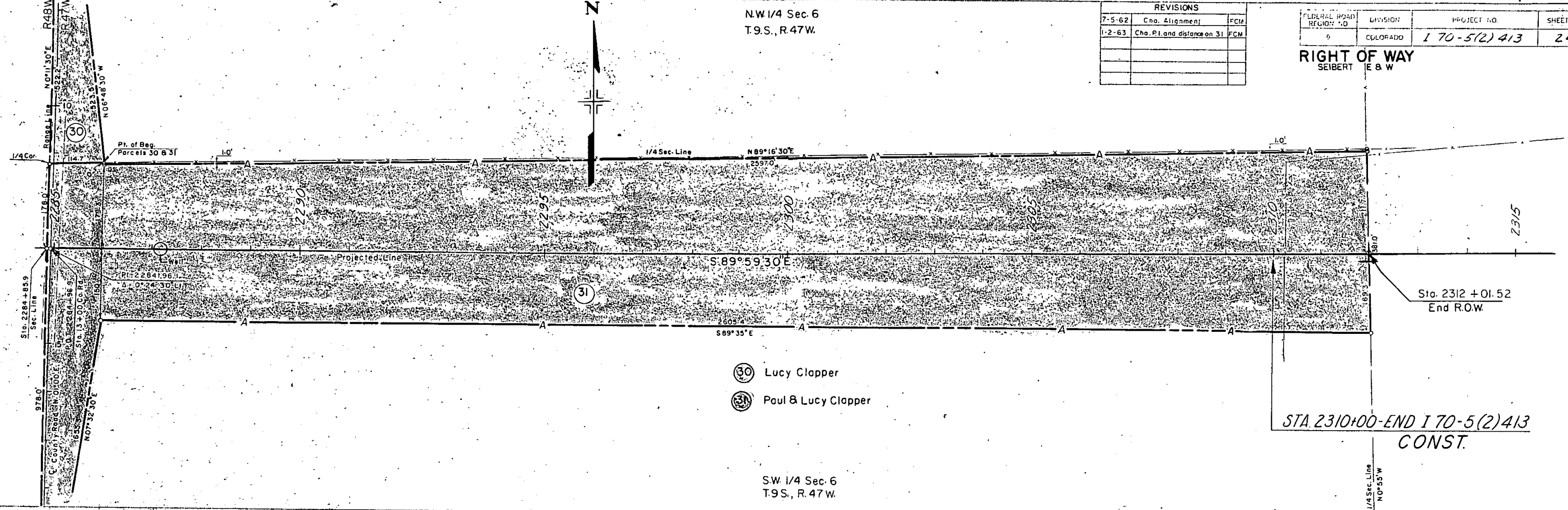


N.W. 1/4 Sec. 6  
T.9.S., R.47.W.

REVISIONS		
7-5-62	Chg. Alignment	FCM
1-2-63	Chg. P.I. and distance on 31	FCM

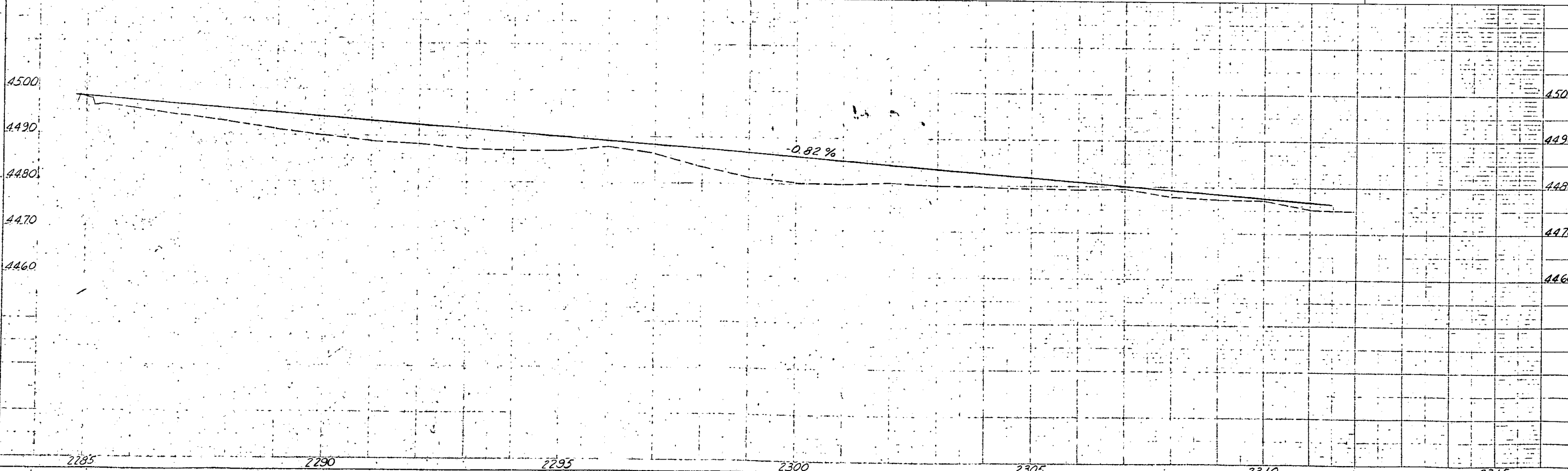
FEDERAL ROAD DISTRICT NO.	DIVISION	PROJECT NO.	SHEET NO.
9	COLORADO	170-5(2)413	24

RIGHT OF WAY  
SEIBERT E & W



S.W. 1/4 Sec. 6  
T.9.S., R.47.W.

- (30) Lucy Clapper
- (31) Paul & Lucy Clapper



PLAN  
NOTE: 706

PROFILE



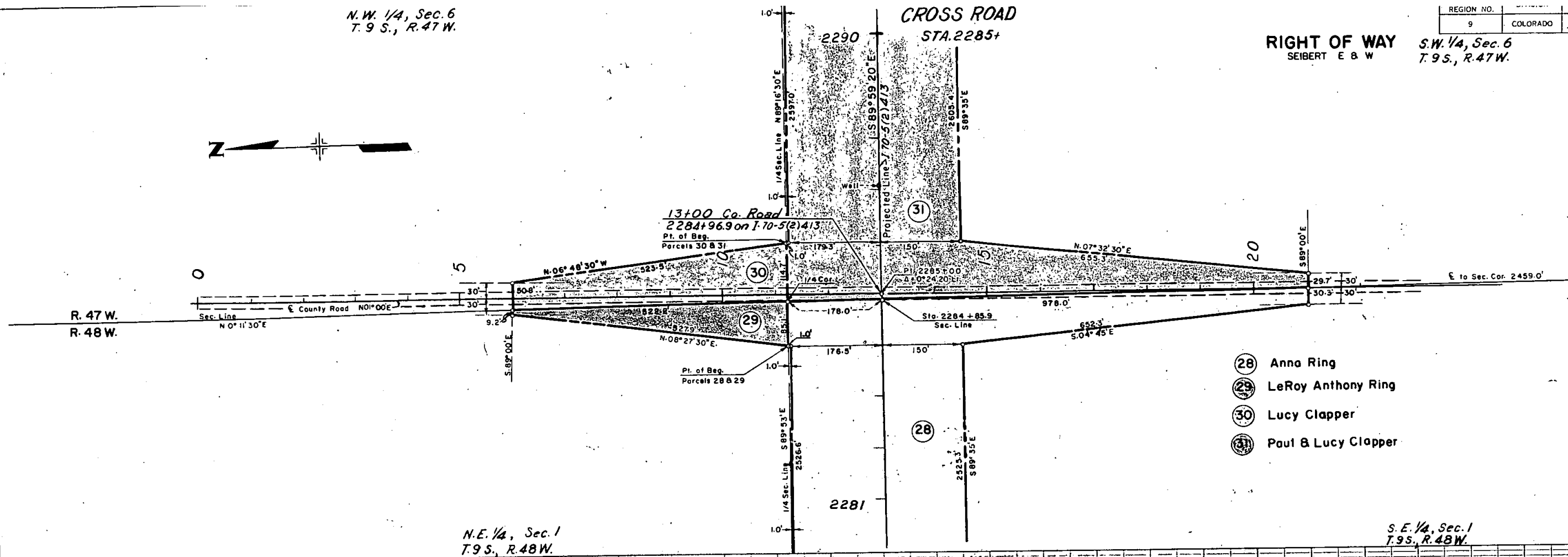
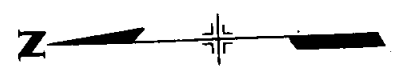
N.W. 1/4, Sec. 6  
T. 9 S., R. 47 W.

REGION NO.	COLORADO	170-5(2)413	244
------------	----------	-------------	-----

RIGHT OF WAY  
SEIBERT E & W

S.W. 1/4, Sec. 6  
T. 9 S., R. 47 W.

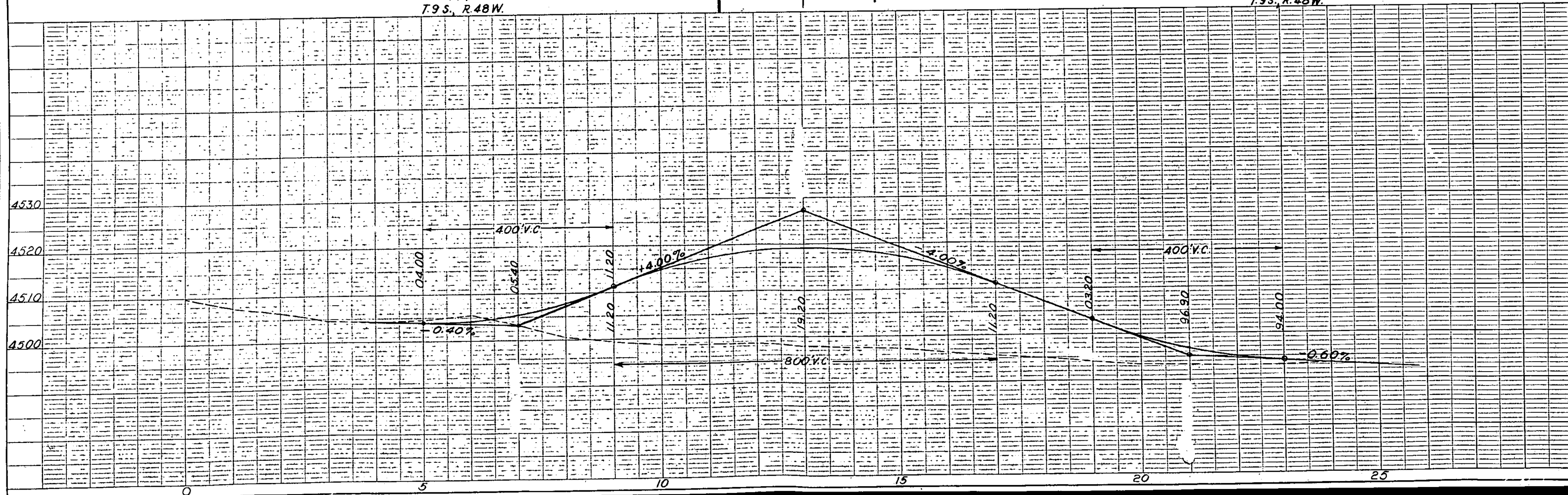
REVISIONS	
7-5-62	Chg. Alignment



- ⊙ 28 Anna Ring
- ⊙ 29 LeRoy Anthony Ring
- ⊙ 30 Lucy Clapper
- ⊙ 31 Paul & Lucy Clapper

N.E. 1/4, Sec. 1  
T. 9 S., R. 48 W.

S.E. 1/4, Sec. 1  
T. 9 S., R. 48 W.

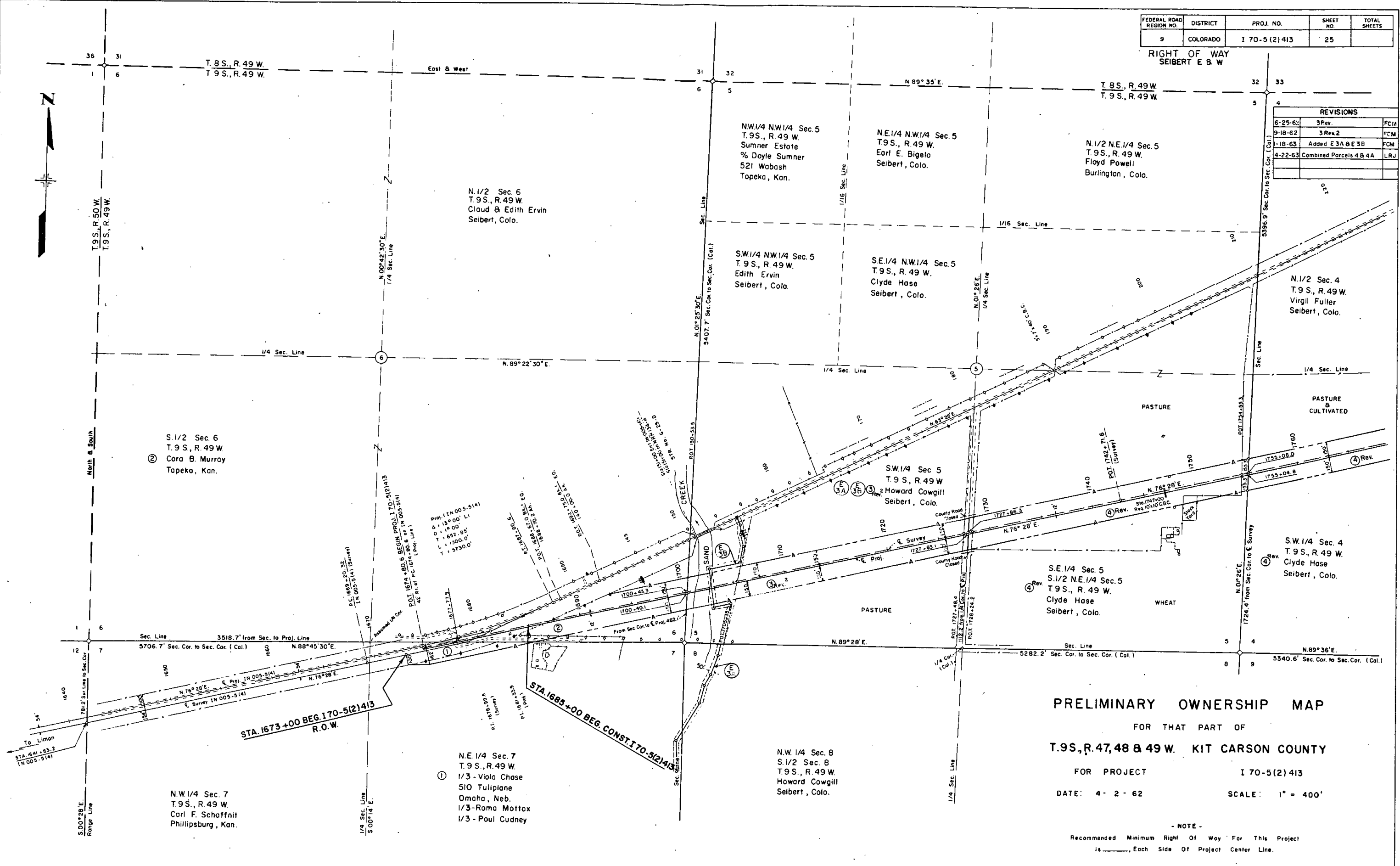


PLAN  
 SURVEYED BY  
 PLOTTED BY  
 CHECKED BY  
 DATE

PROFILE  
 GRADES  
 VERTICAL CURVES  
 DATE

FEDERAL ROAD REGION NO.	DISTRICT	PROJ. NO.	SHEET NO.	TOTAL SHEETS
9	COLORADO	1 70-5 (2) 413	25	

REVISIONS		
6-25-62	3 Rev.	FCM
9-18-62	3 Rev. 2	FCM
1-18-63	Added E 3A & E 3B	FCM
4-22-63	Combined Parcels 4 B & 4 A	LRJ



**PRELIMINARY OWNERSHIP MAP**

FOR THAT PART OF  
**T.9S., R.47, 48 & 49 W. KIT CARSON COUNTY**

FOR PROJECT **1 70-5 (2) 413**  
 DATE: 4-2-62 SCALE: 1" = 400'

- NOTE -  
 Recommended Minimum Right Of Way For This Project  
 is \_\_\_\_\_ Each Side Of Project Center Line.

② S. 1/2 Sec. 6  
 T. 9 S., R. 49 W.  
 Cora B. Murray  
 Topeka, Kan.

N. 1/2 Sec. 6  
 T. 9 S., R. 49 W.  
 Claud & Edith Ervin  
 Seibert, Colo.

NW 1/4 NW 1/4 Sec. 5  
 T. 9 S., R. 49 W.  
 Sumner Estate  
 % Doyle Sumner  
 521 Wabash  
 Topeka, Kan.

NE 1/4 NW 1/4 Sec. 5  
 T. 9 S., R. 49 W.  
 Earl E. Bigelo  
 Seibert, Colo.

N. 1/2 NE 1/4 Sec. 5  
 T. 9 S., R. 49 W.  
 Floyd Powell  
 Burlington, Colo.

SW 1/4 NW 1/4 Sec. 5  
 T. 9 S., R. 49 W.  
 Edith Ervin  
 Seibert, Colo.

SE 1/4 NW 1/4 Sec. 5  
 T. 9 S., R. 49 W.  
 Clyde Hase  
 Seibert, Colo.

N. 1/2 Sec. 4  
 T. 9 S., R. 49 W.  
 Virgil Fuller  
 Seibert, Colo.

SW 1/4 Sec. 5  
 T. 9 S., R. 49 W.  
 Howard Cowgill  
 Seibert, Colo.

SE 1/4 Sec. 5  
 S. 1/2 NE 1/4 Sec. 5  
 T. 9 S., R. 49 W.  
 Clyde Hase  
 Seibert, Colo.

SW 1/4 Sec. 4  
 T. 9 S., R. 49 W.  
 Clyde Hase  
 Seibert, Colo.

① NE 1/4 Sec. 7  
 T. 9 S., R. 49 W.  
 1/3 - Viola Chase  
 510 Tuliplane  
 Omaha, Neb.  
 1/3 - Roma Mottox  
 1/3 - Poul Cudney

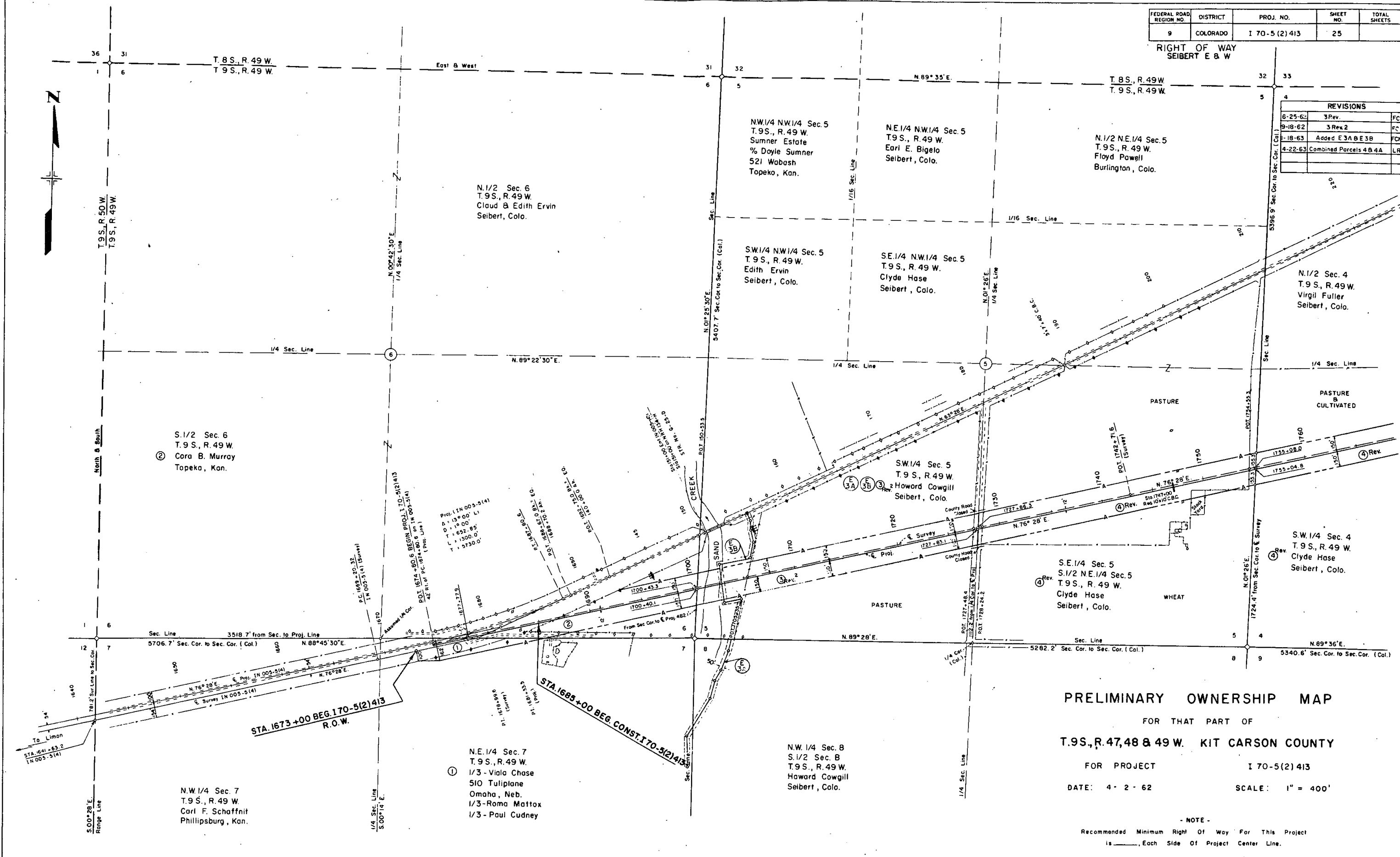
N.W. 1/4 Sec. 8  
 S. 1/2 Sec. 8  
 T. 9 S., R. 49 W.  
 Howard Cowgill  
 Seibert, Colo.

N.W. 1/4 Sec. 7  
 T. 9 S., R. 49 W.  
 Carl F. Schaffnit  
 Phillipsburg, Kan.

FEDERAL ROAD REGION NO.	DISTRICT	PROJ. NO.	SHEET NO.	TOTAL SHEETS
9	COLORADO	I 70-5 (2) 413	25	

RIGHT OF WAY SEIBERT E & W

REVISIONS		
6-25-62	3 Rev.	FCM
9-18-62	3 Rev 2	FCM
1-18-63	Added E 3A & E 3B	FCM
4-22-63	Combined Parcels 4 & 4A	LRJ



### PRELIMINARY OWNERSHIP MAP

FOR THAT PART OF  
T. 9 S., R. 47, 48 & 49 W. KIT CARSON COUNTY

FOR PROJECT I 70-5(2) 413  
DATE: 4-2-62 SCALE: 1" = 400'

- NOTE -  
Recommended Minimum Right of Way For This Project  
is \_\_\_\_\_, Each Side Of Project Center Line.

N.W. 1/4 Sec. 7  
T. 9 S., R. 49 W.  
Carl F. Schaffnit  
Phillipsburg, Kan.

N.E. 1/4 Sec. 7  
T. 9 S., R. 49 W.  
1/3 - Viola Chase  
510 Tuliplane  
Omaha, Neb.  
1/3 - Roma Mattox  
1/3 - Paul Cudney

N.W. 1/4 Sec. 8  
S. 1/2 Sec. B  
T. 9 S., R. 49 W.  
Howard Cowgill  
Seibert, Colo.

S.E. 1/4 Sec. 5  
S. 1/2 N.E. 1/4 Sec. 5  
T. 9 S., R. 49 W.  
Clyde Hase  
Seibert, Colo.

SW. 1/4 Sec. 5  
T. 9 S., R. 49 W.  
Howard Cowgill  
Seibert, Colo.

N.E. 1/4 NW. 1/4 Sec. 5  
T. 9 S., R. 49 W.  
Earl E. Bigelo  
Seibert, Colo.

SW. 1/4 NW. 1/4 Sec. 5  
T. 9 S., R. 49 W.  
Edith Ervin  
Seibert, Colo.

N.W. 1/4 NW. 1/4 Sec. 5  
T. 9 S., R. 49 W.  
Sumner Estate  
% Doyle Sumner  
521 Wabash  
Topeka, Kan.

N. 1/2 N.E. 1/4 Sec. 5  
T. 9 S., R. 49 W.  
Floyd Powell  
Burlington, Colo.

N. 1/2 Sec. 6  
T. 9 S., R. 49 W.  
Clara & Edith Ervin  
Seibert, Colo.

S. 1/2 Sec. 6  
T. 9 S., R. 49 W.  
Cora B. Murray  
Topeka, Kan.

N. 1/2 Sec. 4  
T. 9 S., R. 49 W.  
Virgil Fuller  
Seibert, Colo.

S.W. 1/4 Sec. 4  
T. 9 S., R. 49 W.  
Clyde Hase  
Seibert, Colo.

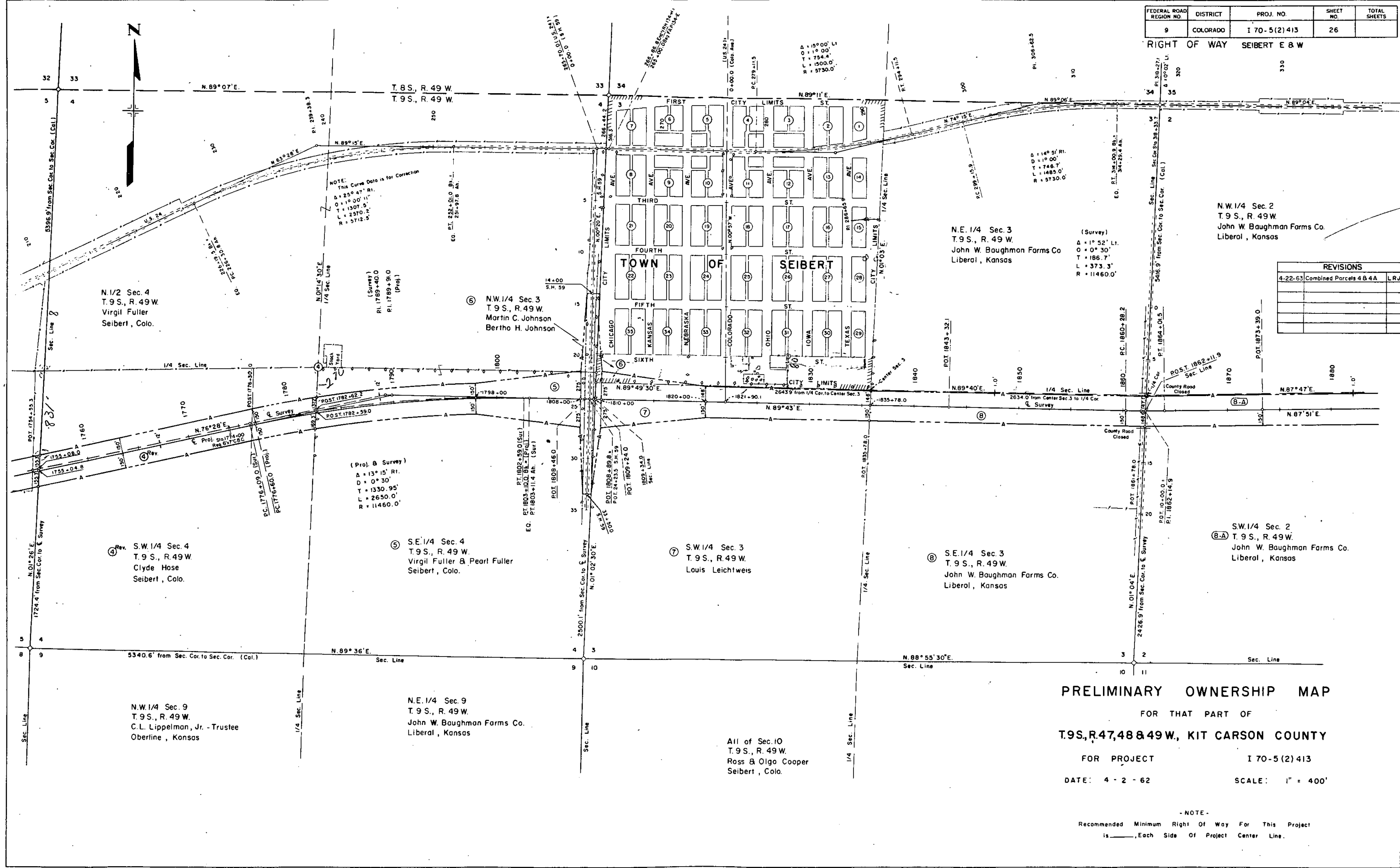
STA. 1673+00 BEG. I 70-5(2) 413  
R.O.W.

STA. 1685+00 BEG. CONST. I 70-5(2) 413



FEDERAL ROAD REGION NO.	DISTRICT	PROJ. NO.	SHEET NO.	TOTAL SHEETS
9	COLORADO	I 70-5(2) 413	26	

RIGHT OF WAY SEIBERT E & W



N.W. 1/4 Sec. 2  
T. 9 S., R. 49 W.  
John W. Baughman Farms Co.  
Liberal, Kansas

N.E. 1/4 Sec. 3  
T. 9 S., R. 49 W.  
John W. Baughman Farms Co.  
Liberal, Kansas

N. 1/2 Sec. 4  
T. 9 S., R. 49 W.  
Virgil Fuller  
Seibert, Colo.

N.W. 1/4 Sec. 3  
T. 9 S., R. 49 W.  
Martin C. Johnson  
Bertho H. Johnson

S.W. 1/4 Sec. 4  
T. 9 S., R. 49 W.  
Clyde Hose  
Seibert, Colo.

S.E. 1/4 Sec. 4  
T. 9 S., R. 49 W.  
Virgil Fuller & Pearl Fuller  
Seibert, Colo.

S.W. 1/4 Sec. 3  
T. 9 S., R. 49 W.  
Louis Leichtweis

S.E. 1/4 Sec. 3  
T. 9 S., R. 49 W.  
John W. Baughman Farms Co.  
Liberal, Kansas

S.W. 1/4 Sec. 2  
T. 9 S., R. 49 W.  
John W. Baughman Farms Co.  
Liberal, Kansas

N.W. 1/4 Sec. 9  
T. 9 S., R. 49 W.  
C. L. Lippelman, Jr. - Trustee  
Oberline, Kansas

N.E. 1/4 Sec. 9  
T. 9 S., R. 49 W.  
John W. Baughman Farms Co.  
Liberal, Kansas

All of Sec. 10  
T. 9 S., R. 49 W.  
Ross & Olga Cooper  
Seibert, Colo.

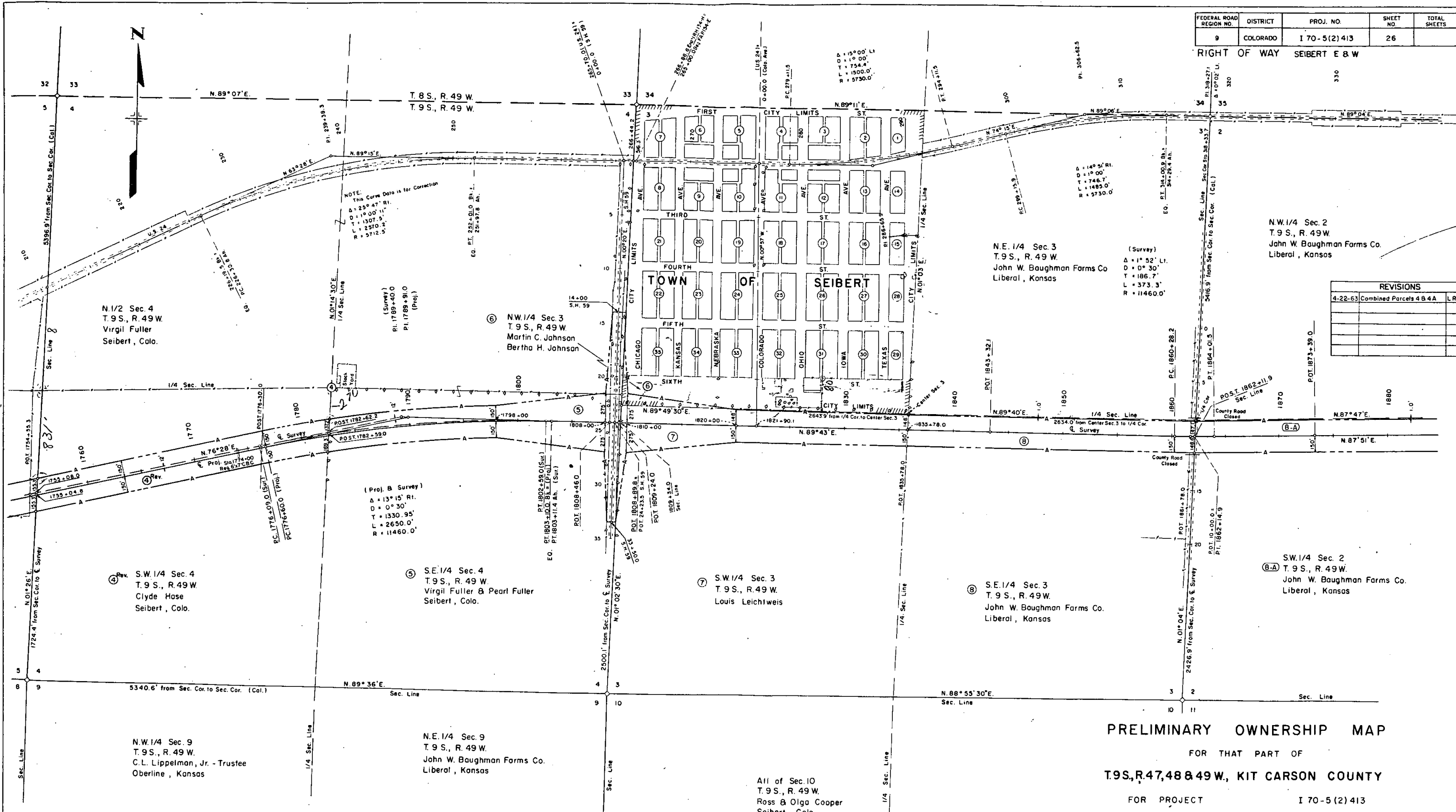
REVISIONS		
4-22-63	Combined Parcels 4 & 4A	LRJ

**PRELIMINARY OWNERSHIP MAP**  
FOR THAT PART OF  
**T.9S., R.47, 48 & 49 W., KIT CARSON COUNTY**  
FOR PROJECT I 70-5(2) 413  
DATE: 4 - 2 - 62 SCALE: 1" = 400'

- NOTE -  
Recommended Minimum Right Of Way For This Project  
is \_\_\_\_\_, Each Side Of Project Center Line.

FEDERAL ROAD REGION NO.	DISTRICT	PROJ. NO.	SHEET NO.	TOTAL SHEETS
9	COLORADO	I 70-5(2) 413	26	

RIGHT OF WAY SEIBERT E & W



REVISIONS		
4-22-63	Combined Parcels 4 B 4 A	LRJ

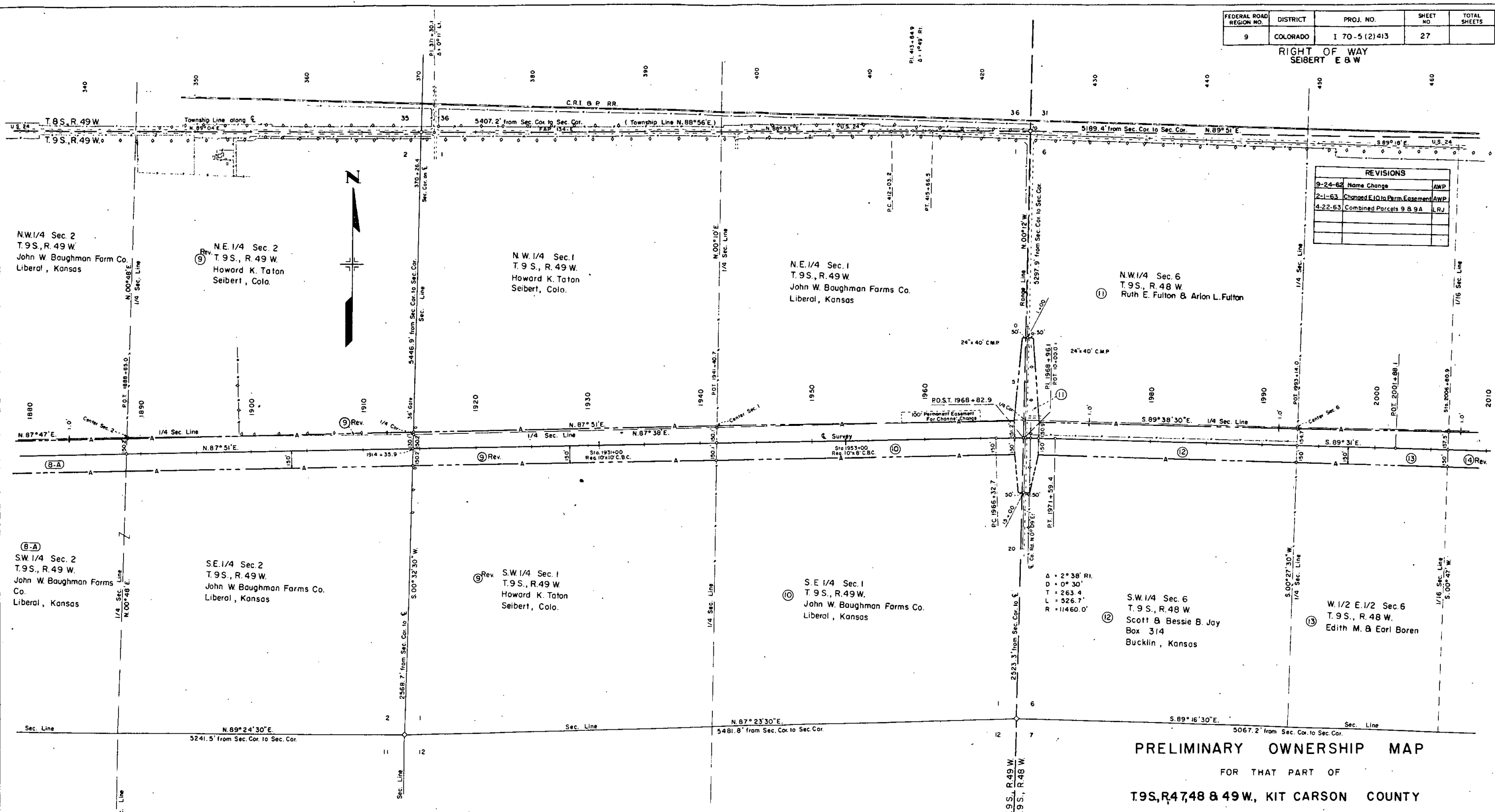
**PRELIMINARY OWNERSHIP MAP**  
 FOR THAT PART OF  
**T9S, R. 47, 48 & 49 W., KIT CARSON COUNTY**

FOR PROJECT I 70-5(2) 413  
 DATE: 4 - 2 - 62 SCALE: 1" = 400'

- NOTE -  
 Recommended Minimum Right Of Way For This Project  
 is \_\_\_\_\_ Each Side Of Project Center Line.

FEDERAL ROAD REGION NO.	DISTRICT	PROJ. NO.	SHEET NO.	TOTAL SHEETS
9	COLORADO	I 70-5 (2) 413	27	

RIGHT OF WAY  
SEIBERT E & W



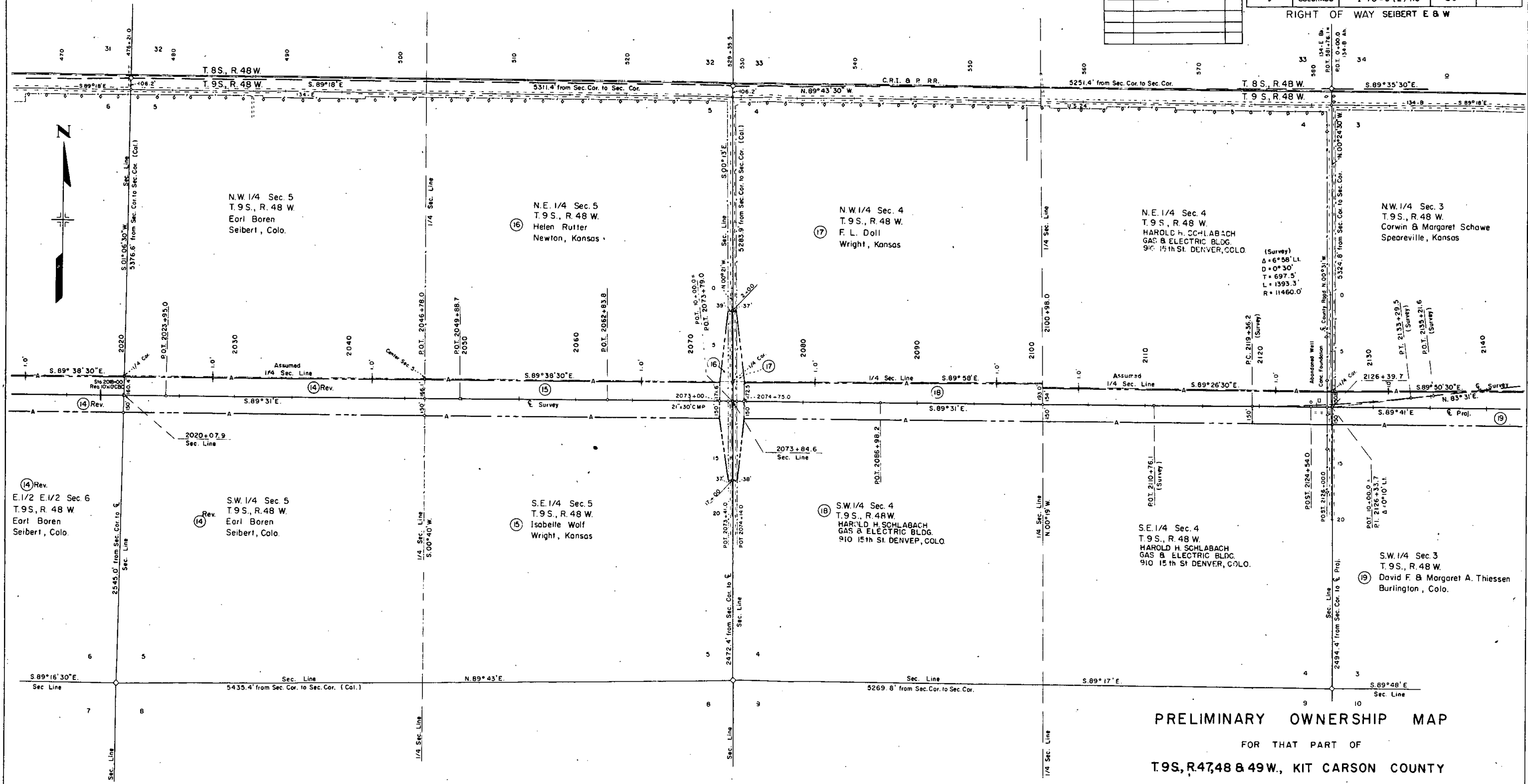
REVISIONS		
9-24-62	Name Change	AWP
2-1-63	Changed E.I.Q. to Perm. Easement	AWP
4-22-63	Combined Parcels 9 & 9A	L.R.J.

**PRELIMINARY OWNERSHIP MAP**  
FOR THAT PART OF  
**T.9S., R.48 & 49 W., KIT CARSON COUNTY**  
FOR PROJECT I 70-5(2)413  
DATE: 4 - 2 - 62 SCALE: 1" = 400'

NOTE -  
Recommended Minimum Right Of Way For This Project  
is \_\_\_\_\_, Each Side Of Project Center Line.

REVISIONS				FEDERAL ROAD REGION NO.	DISTRICT	PROJ. NO.	SHEET NO.	TOTAL SHEETS
7-30-62	Changed Ownership	Par. 18	AWP	9	COLORADO	I 70-5 (2) 413	28	
4-22-63	Combined Parcels 14 & 14A		LRJ					

RIGHT OF WAY SEIBERT E & W

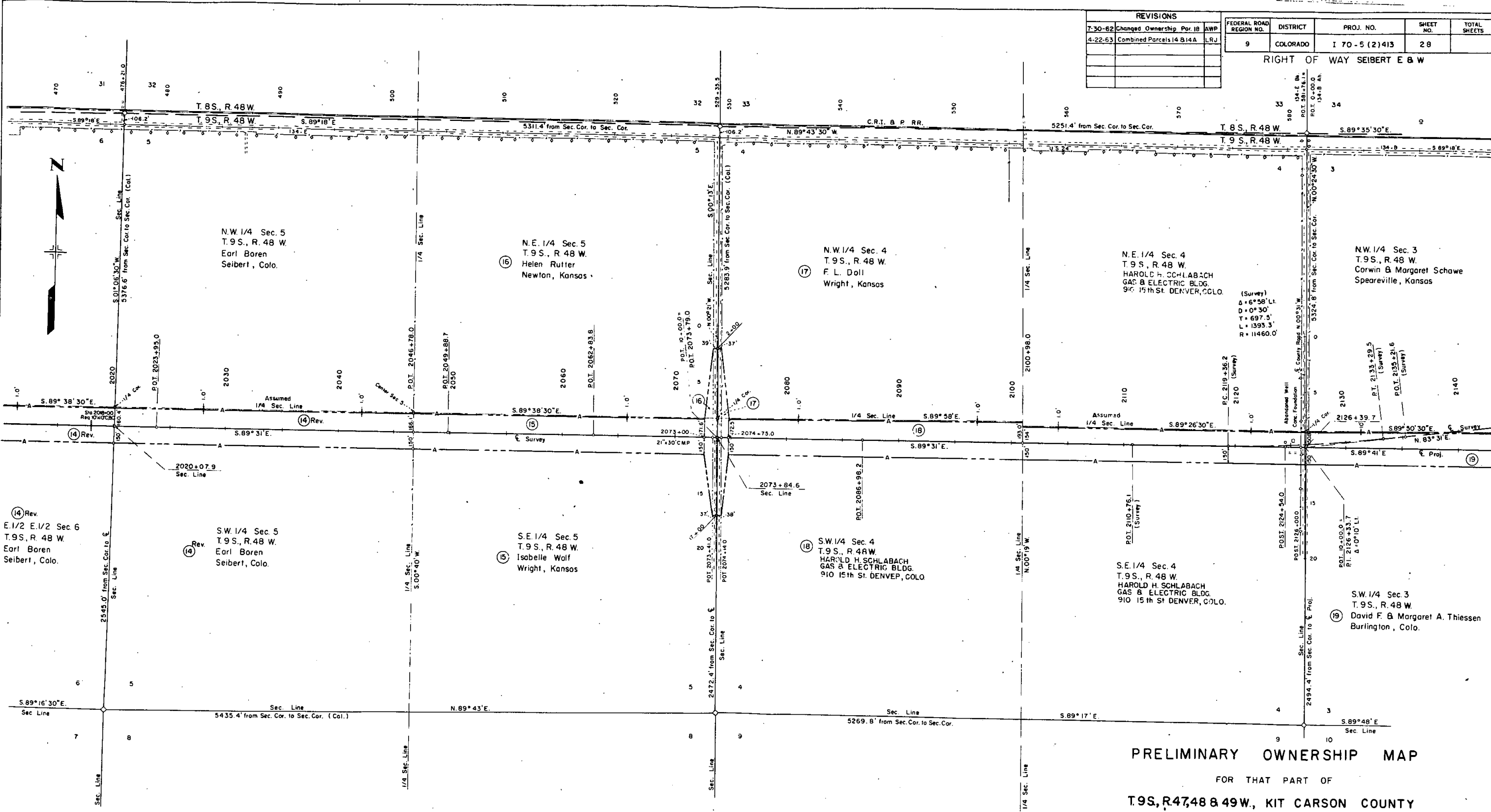


**PRELIMINARY OWNERSHIP MAP**  
 FOR THAT PART OF  
**T.9S., R.47, 48 & 49 W., KIT CARSON COUNTY**  
 FOR PROJECT I 70-5 (2) 413  
 DATE: 4 - 2 - 62 SCALE: 1" = 400'

- NOTE -  
 Recommended Minimum Right Of Way For This Project  
 is \_\_\_\_\_ Each Side Of Project Center Line.

REVISIONS				FEDERAL ROAD REGION NO.	DISTRICT	PROJ. NO.	SHEET NO.	TOTAL SHEETS
7-30-62	Changed Ownership	Par. 18	AWP	9	COLORADO	I 70 - 5 (2) 413	28	
4-22-63	Combined Parcels 14 B 14 A		LRJ					

RIGHT OF WAY SEIBERT E & W



**PRELIMINARY OWNERSHIP MAP**

FOR THAT PART OF  
**T. 9 S., R. 47 W. & 48 W., KIT CARSON COUNTY**

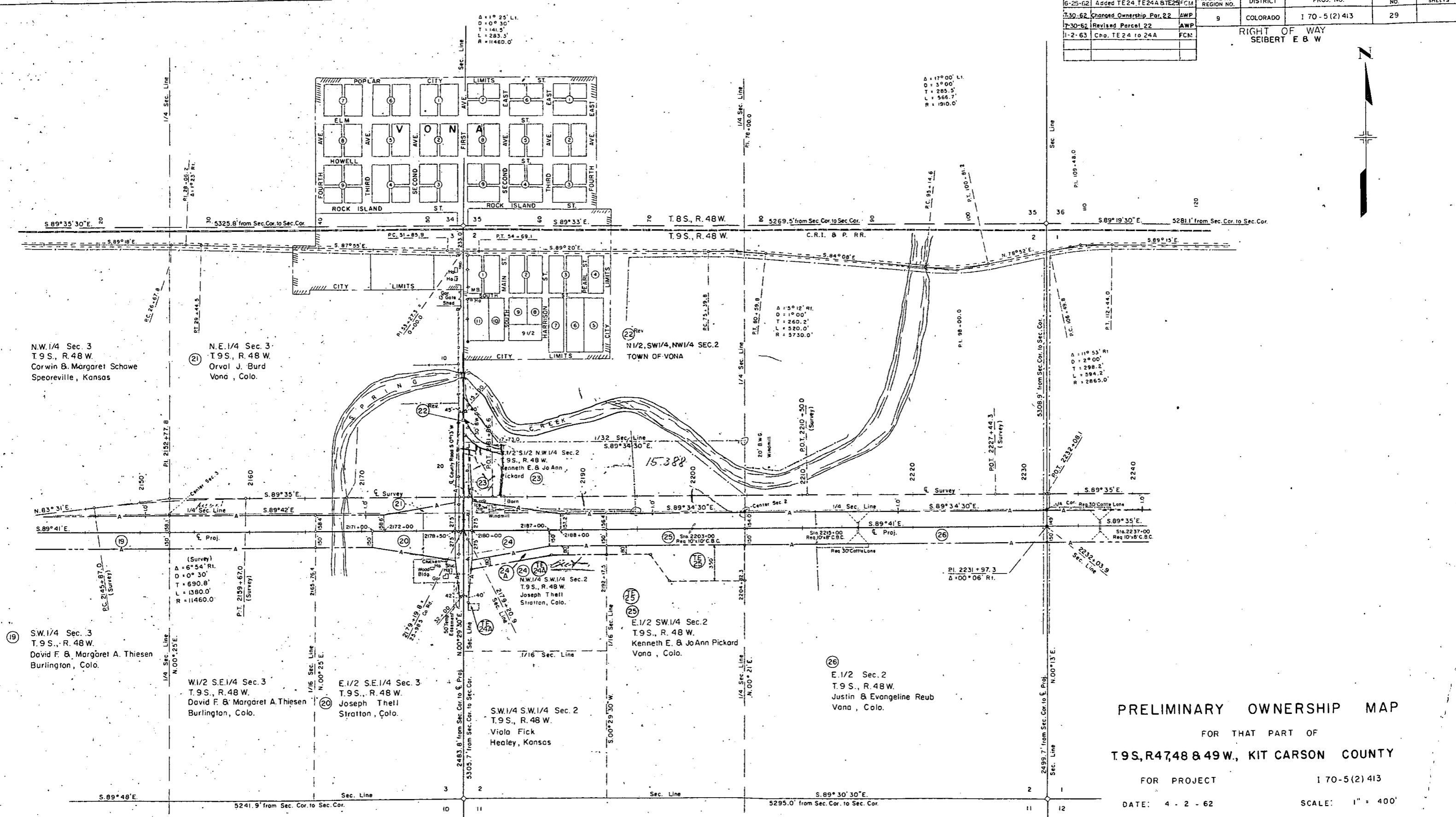
FOR PROJECT **I 70 - 5 (2) 413**

DATE: **4 - 2 - 62** SCALE: **1" = 400'**

- NOTE -  
Recommended Minimum Right Of Way For This Project  
is \_\_\_\_\_, Each Side Of Project Center Line.

REVISIONS		FEDERAL ROAD REGION NO.	DISTRICT	PROJ. NO.	SHEET NO.	TOTAL SHEETS
6-25-62	Added TE24, TE24A & TE25 FCM	9	COLORADO	170-5(2)413	29	
7-30-62	Changed Ownership Par. 22					
7-30-62	Revised Parcel 22					
11-2-63	Chg. TE24 to 24A					

RIGHT OF WAY  
SEIBERT E & W



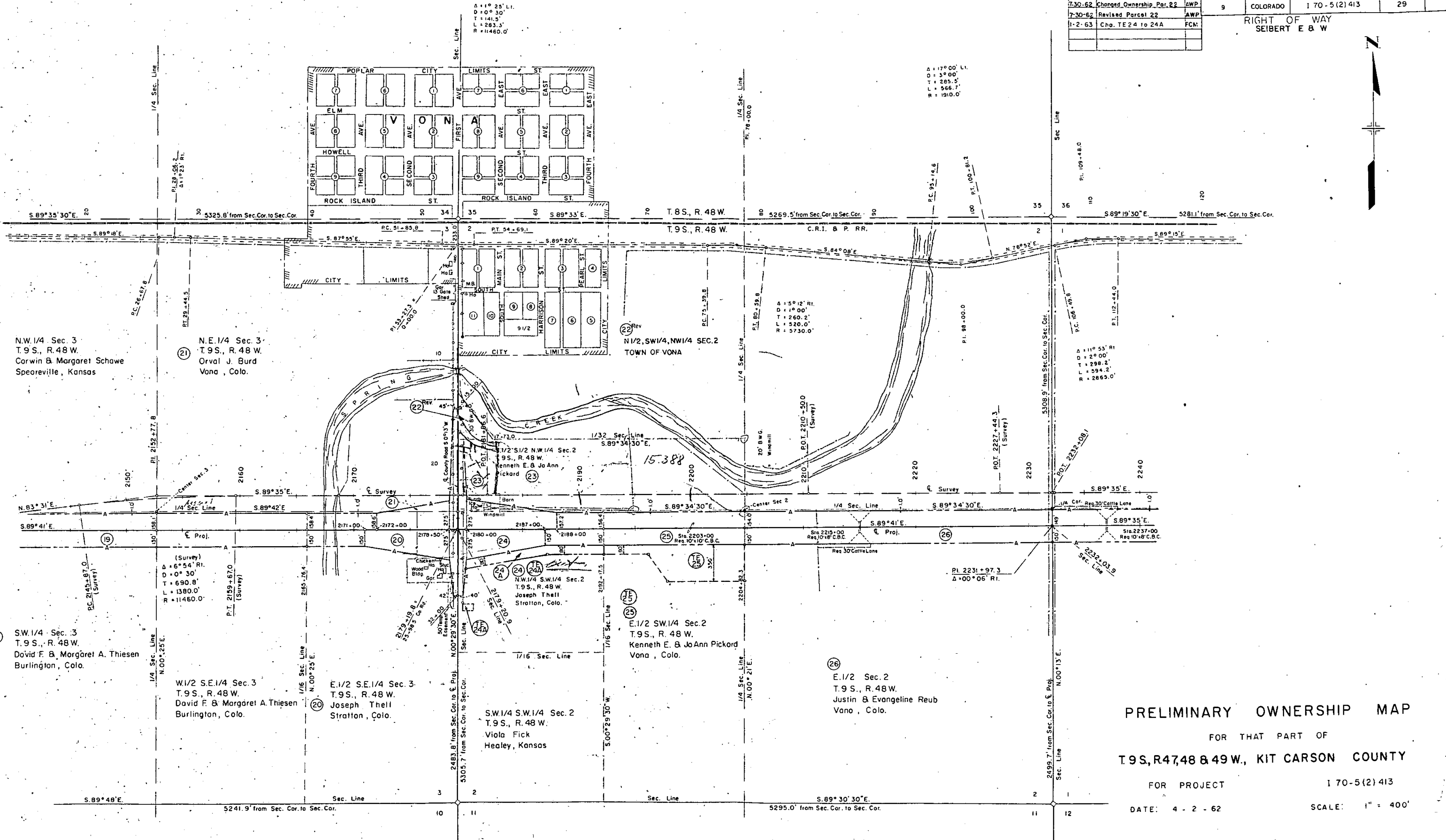
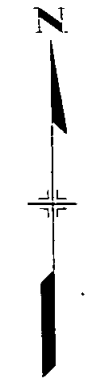
**PRELIMINARY OWNERSHIP MAP**

FOR THAT PART OF  
**T.9S., R.47, 48 & 49 W., KIT CARSON COUNTY**

FOR PROJECT **170-5(2)413**  
DATE: **4 - 2 - 62** SCALE: **1" = 400'**

- NOTE -  
Recommended Minimum Right Of Way For This Project  
is \_\_\_\_\_ Each Side Of Project Center Line.

RIGHT OF WAY  
SEIBERT E & W



**PRELIMINARY OWNERSHIP MAP**

FOR THAT PART OF  
**T.9S., R.47,48 & 49W., KIT CARSON COUNTY**

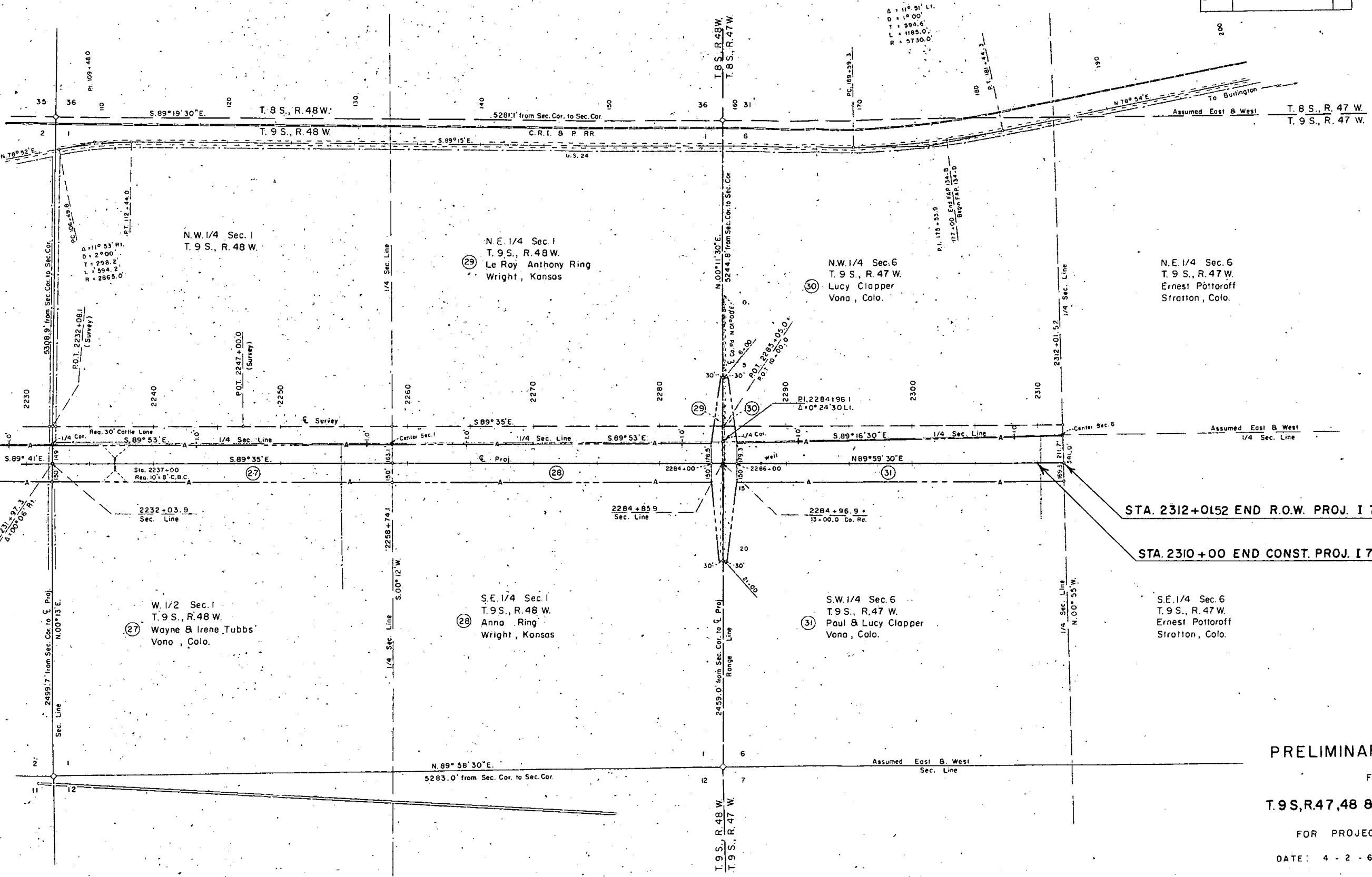
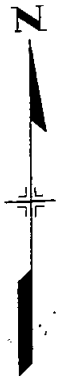
FOR PROJECT 170-5(2)413  
DATE: 4-2-62 SCALE: 1" = 400'

-NOTE-  
Recommended Minimum Right Of Way For This Project  
is \_\_\_\_\_ Each Side Of Project Center Line.

REVISIONS		
7-5-62	Chg. Alignment	FCM
1-2-63	Chg. P.I.	FCM

FEDERAL ROAD REGION NO.	DISTRICT	PROJ. NO.	SHEET NO.	TOTAL SHEETS
9	COLORADO	I 70-5(2)413	30	

RIGHT OF WAY  
SEIBERT E & W



STA. 2312+01.52 END R.O.W. PROJ. I 70-5(2)413

STA. 2310+00 END CONST. PROJ. I 70-5(2)413

**PRELIMINARY OWNERSHIP MAP**

FOR THAT PART OF  
**T. 9 S., R. 47, 48 & 49 W., KIT CARSON COUNTY**

FOR PROJECT I 70-5(2)413

DATE: 4-2-62

SCALE: 1" = 40'

- NOTE -  
Recommended Minimum Right Of Way For This Project  
is \_\_\_\_\_ Each Side Of Project Center Line.