TITLE SHEET

| FEDERAL ROAD REGION NO | DIVISION | PROJECT NO | SHEET NO. |
|---|---|---|---|
| VIII | COLORADO | I 76 - 1 (45) Sec. 1 | 1 |

RIGHT OF WAY
WIGGINS - EAST
SOUTH FRONTAGE ROAD

| REVISIONS | | |
|---|---|---|
| 6-14-77 | Changed Proj. Number | NSS |
| | | |
| | | |
| | | |
| | | |
| | | |

# STATE DEPARTMENT OF HIGHWAYS
# DIVISION OF HIGHWAYS — STATE OF COLORADO

PLAN AND PROFILE OF PROPOSED

**FEDERAL AID PROJECT NO.** I 76 - 1 (45) SEC. 1

STATE HIGHWAY NO. 76

MORGAN COUNTY

RIGHT OF WAY

SCALE OF ORIGINAL DRAWINGS

PLAN SHEETS 1" = 100'
DETAIL SHEETS 1" =
OWNERSHIP MAPS 1" = 400'

R.O.W. LENGTH OF PROJECT = 5.162 Miles

## CONVENTIONAL SIGNS

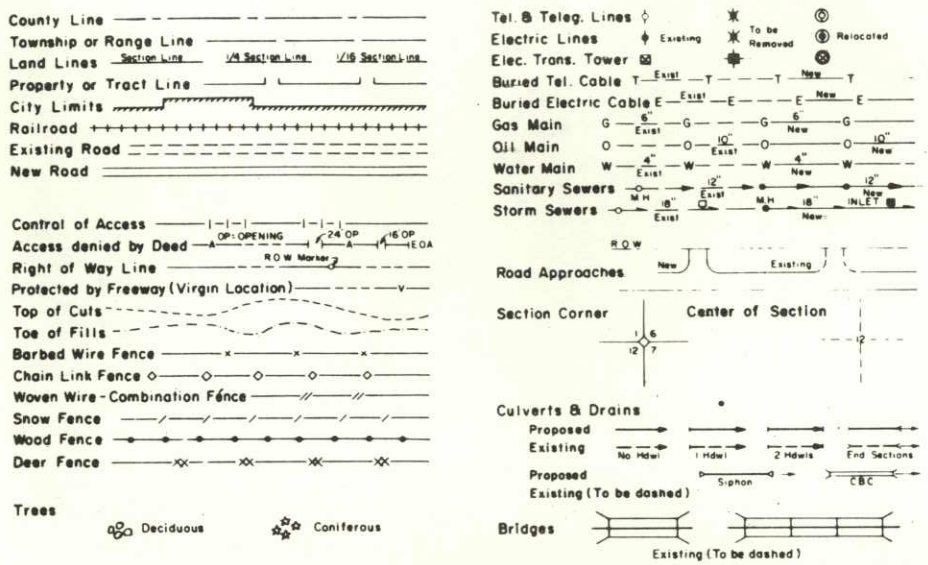


## INDEX OF SHEETS


1 TITLE SHEET
2 - 5 TABULATION OF PROPERTIES
6 - 15 PLAN SHEETS
16 - 18 OWNERSHIP MAPS


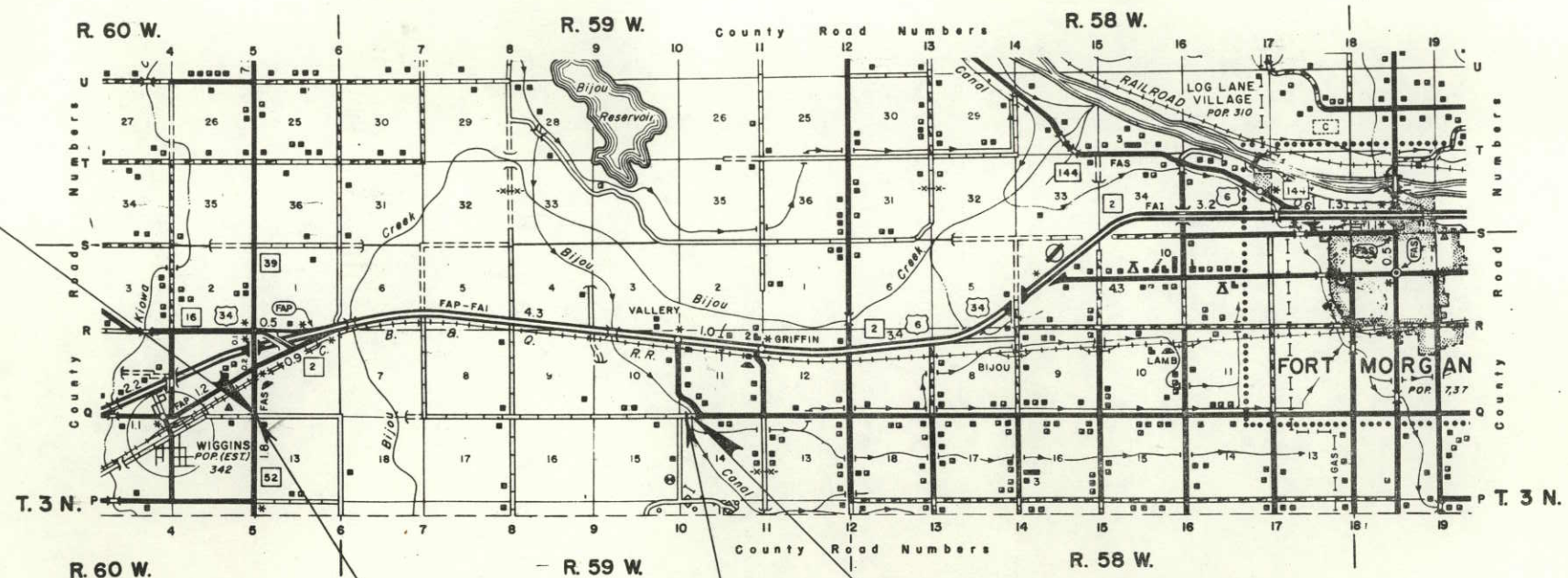


STA. 100+39.4 BEGIN R. O. W.
PROJ. I 76-1(45) SEC. 1

STA. 100+12.0 BEGIN CONST.
PROJ. I 76-1(46)63

STA. 365+05.9 END CONST.
PROJ. I 76-1(46)63

STA. 372+96.1 END R. O. W.
PROJ. I 76-1(45) SEC. 1

SCALE IN MILES

0 1 2 3 4 5

DIVISION OF HIGHWAYS

APPROVED: E. M. Haase by Jim M. Cox 1/21/76
CHIEF ENGINEER DATE

DEPARTMENT OF TRANSPORTATION
FEDERAL HIGHWAY ADMINISTRATION

APPROVED: _____ DATE

_____
DIVISION ADMINISTRATOR

EMT 10/75

# R. O. W. TABULATION OF PROPERTIES IN MORGAN COUNTY S.H. No. 76 PROJ I 76-1(45) Sec. 1

| FEDERAL ROAD DIVISION NO. | DISTRICT | PROJECT NO. | SHEET NO. |
|---|---|---|---|
| 8 | COLORADO | I 76-1(45) Sec. 1 | 2 |

RIGHT OF WAY WIGGINS-EAST SOUTH FRONTAGE ROAD

| PARCEL NO. | OWNER | ADDRESS | LOCATION | AREA IN ACRES PARCEL | AREA IN ACRES TO BE ACQUIRED | AREA IN ACRES REMAINDER | | PURCHASE DATA LAND | IMPROV'M'TS | DAMAGE | MISC. | TOTAL | REMARKS | NO. |
|---|---|---|---|---|---|---|---|---|---|---|---|---|---|---|
| | | | T. 3 N., R. 60 W., 6th P.M. | | | LT. | RT. | | | | | | | |
| 1 Rev. 3 | ALMA M. MURPHY | 15956 S.H. 52 WIGGINS, COLO. 80654 | S. 1/2 SE. 1/4 SEC. 12 | 7.773 | 7.773 | 311± | 155± | | | | | | | |
| | | | & N. 1/2 NW. 1/4 SEC. 13 | | | | | | | | | | | |
| 1-A | GEORGE MURPHY | WIGGINS, COLO. 80654 | N. 1/2 NE. 1/4 SEC. 13 | 3.959 | 3.959 | 0 | 156± | | | | | | | |
| 2 Rev. 2 | WILLIAM E. ROGERS & CAROL D. ROGERS, ETAL | WIGGINS, COLO. 80654 | S. 1/2 SW. 1/4 SEC. 12 | 2.677 | 2.677 | 157 | 0 | | | | | | | |
| 2-A | JOE KING & TERRIE KING | BOX 4, WIGGINS, COLO. 80654 | SW. 1/4 SW. 1/4 SEC. 12 | 0.202 | 0.202 | 0.53 | 0 | | | | | | | |
| | | | T. 3 N., R. 59 W., 6th P.M. | | | | | | | | | | | |
| 3 Rev. 2 | ALBERT VEACH A.K.A. CHARLES A. VEACH, | 12705 GRANITE AVE., NE. | SW. 1/4 SW. 1/4 SEC. 7 & | 5.983 | 5.983 | 38 | 117 | | | | | | | |
| | CHARLES PAUL VEACH & MARILYN K. VEACH, J.T. | ALBUQUERQUE, NEW MEXICO 87112 | NW. 1/4 NW. 1/4 SEC. 18 | | | | | | | | | | | |
| 4 Rev. | G. K. NAILL & OPAL E. NAILL, J.T. | 15300 CO. ROAD 6 WIGGINS, COLO. 80654 | SE. 1/4 SW. 1/4 SEC. 7 & | 9.531 | 9.531 | 38 | 273 | | | | | | | |
| | | | N. 1/2 N. 1/2 SEC. 18 | | | | | | | | | | | |
| E-4 Rev. | G. K. NAILL & OPAL E. NAILL, J.T. | 15300 CO. ROAD 6 WIGGINS, COLO. 80654 | N. 1/2 N. 1/2 SEC. 18 | 11.938 | 11.938 | | | | | | | | SPUR DIKE | |
| E-4-A | DELETED | | | | | | | | | | | | | |
| E-4-C Rev. | G. K. NAILL & OPAL E. NAILL, J.T. | 15300 CO. ROAD 6 WIGGINS, COLO. 80654 | SE. 1/4 SW. 1/4 SEC. 7 | 0.642 | 0.642 | | | | | | | | SPUR DIKE | |
| 5 Rev. | DAVID C. MARSHALL | 7973 CO. ROAD Q WIGGINS, COLO. 80654 | S. 1/2 SE. 1/4 SEC. 7 | 4.848 | 4.789 | 156 | 0 | | | | | | | |
| E-5 Rev. | DAVID C. MARSHALL | 7973 CO. ROAD Q WIGGINS, COLO. 80654 | SW. 1/4 SE. 1/4 SEC. 7 | 2.113 | 2.113 | | | | | | | | SPUR DIKE | |

| REVISIONS | | |
|---|---|---|
| 3-30-76 | Rev. 1 Rev. 2, 2 Rev., 3 Rev., 4, E4, E4-C | — |
| — | 5 & E5 Added 1-A & 2-A Delete E4-A | D.J.F. |

# R.O.W. TABULATION OF PROPERTIES IN MORGAN COUNTY S.H. No. 76 PROJ I 76-1(45) Sec. 1

| FEDERAL ROAD DIVISION NO. | DISTRICT | PROJECT NO. | SHEET NO. |
|---|---|---|---|
| 8 | COLORADO | I 76-1(45) Sec. 1 | 3 |

RIGHT OF WAY WIGGINS-EAST SOUTH FRONTAGE ROAD

| PARCEL NO. | OWNER | ADDRESS | LOCATION | AREA IN ACRES: PARCEL | AREA IN ACRES: TO BE ACQUIRED | AREA IN ACRES: REMAINDER | PURCHASE DATA: LAND | PURCHASE DATA: IMPROV'M'TS | PURCHASE DATA: DAMAGE | PURCHASE DATA: MISC. | PURCHASE DATA: TOTAL | REMARKS | NO. |
|---|---|---|---|---|---|---|---|---|---|---|---|---|---|
| | | | T. 3 N., R. 59 W., 6th P.M. | | | LT. RT. | | | | | | | |
| 5-A | DAVID MARSHALL | 7973 CO. ROAD Q WIGGINS, COLO. 80654 | S. 1/2 SW. 1/4 SEC. 8 | 1.862 | 0.021 | 160 0 | | | | | | | |
| 6 Rev. 2 | DELETED | | | | | | | | | | | | |
| 6-A Rev. | PATRICIA MAE HELSTROM | c/o SITEFINDERS 1360 S. CLARKSON DENVER, COLO. 80210 | NW. 1/4 NW. 1/4 SEC. 17<br>NE. 1/4 NE. 1/4 SEC. 18 | 4.461 | 3.508 | 0 315 | | | | | | | |
| 7 | RUBEN E. ENDSLEY & CHARLOTTE L. ENDSLEY | 15309 CO. ROAD 8 WIGGINS, COLO. 80654 | N 1/2 N 1/2 SEC. 17 | 5.484 | 2.738 | 0 157 | | | | | | | |
| 8 | BONNIE MARSHALL | 7973 CO. ROAD Q WIGGINS, COLO. 80654 | S 1/2 SE 1/4 SEC. 8 | 1.856 | 0.075 | 160 0 | | | | | | | |
| 9 | RUBEN E. ENDSLEY & CHARLOTTE L. ENDSLEY, J. T. | 15309 CO. ROAD 8 WIGGINS, COLO. 80654 | SW 1/4 SW 1/4 SEC. 9 | 0.941 | 0.100 | 160 0 | | | | | | | |
| 10 | DELETED | | | | | | | | | | | | |
| 11 | STATE OF COLORADO | | N 1/2 N 1/2 SEC. 16 | 7.539 | 3.703 | 0 636 | | | | | | | |
| 12 | MATTHEW DENMEAD | WIGGINS, COLO. 80654 | N 1/2 NW 1/4 SEC. 15 | 3.648 | 1.866 | 0 78 | | | | | | | |
| 12-A | GENEVIEVE P. CLEMENTS | | NE 1/4 NW 1/4 SEC. 15 | 0.045 | 0.023 | 0 1 | | | | | | | |

| REVISIONS | | |
|---|---|---|
| 3-30-76 | Rev. 6 Rev.--Added 6-A | D.J.F. |
| 4-28-76 | Rev. 6-A, Delete 6 Rev. 2 | J.B. |

# R.O.W. TABULATION OF PROPERTIES IN MORGAN COUNTY S.H. No. 76 PROJ I 76-1(45) Sec. 1

| FEDERAL ROAD DIVISION NO. | DISTRICT | PROJECT NO. | SHEET NO. |
|---|---|---|---|
| 8 | COLORADO | I 76-1(45) Sec. 1 | 4 |

RIGHT OF WAY WIGGINS-EAST SOUTH FRONTAGE ROAD

| PARCEL NO. | OWNER | ADDRESS | LOCATION | AREA IN ACRES: PARCEL | AREA IN ACRES: TO BE ACQUIRED | AREA IN ACRES: REMAINDER LT. | AREA IN ACRES: REMAINDER RT. | PURCHASE DATA: LAND | PURCHASE DATA: IMPROV'M'TS | PURCHASE DATA: DAMAGE | PURCHASE DATA: MISC. | PURCHASE DATA: TOTAL | REMARKS | NO. |
|---|---|---|---|---|---|---|---|---|---|---|---|---|---|---|
| | | | T. 3 N., R. 59 W., 6th P.M. | | | | | | | | | | | |
| 13 | GEORGE UHRICK & | BOX 157 | N 1/2 NE 1/4 SEC. 15 | 3.675 | 1.734 | 0 | 153 | | | | | | | |
| | LYDIA UHRICK, J. T. | WIGGINS, COLO. 80654 | | | | | | | | | | | | |
| 14 | DELETED | | | | | | | | | | | | | |
| 15 | MARY ANN GOEDERT | 15884 CO. ROAD 10 | NW 1/4 NW 1/4 SEC. 14 | 1.500 | 0.753 | 0 | 217 | | | | | | | |
| | | FT. MORGAN, COLO. 80701 | | | | | | | | | | | | |
| | **TEMPORARY EASEMENTS** | | T. 3 N., R. 60 W., 6th P.M. | | | | | | | | | | | |
| TE-1 Rev.2 | ALMA M. MURPHY | 15956 S.H. 52 WIGGINS, COLO. 80654 | SE. 1/4 SE. 1/4 SEC. 12 | 0.011 | 0.011 | | | | | | | | ROAD APPROACH | |
| TE-1-A Rev.2 | GEORGE MURPHY | WIGGINS, COLO. 80654 | NE. 1/4 NE. 1/4 SEC. 13 | 0.011 | 0.011 | | | | | | | | ROAD APPROACH | |
| TE-1-B | ALMA M. MURPHY | 15956 S.H. 52 WIGGINS, COLO. 80654 | NW. 1/4 NW. 1/4 SEC. 13 | 0.061 | 0.061 | | | | | | | | DRIVEWAY EASEMENT | |
| | | | T. 3 N., R. 59 W., 6th P.M. | | | | | | | | | | | |
| TE-3 Rev.2 | ALBERT VEACH A.K.A. CHARLES A. VEACH, | 12705 GRANITE AVE., NE. | SW. 1/4 SW. 1/4 SEC. 7 | 0.017 | 0.017 | | | | | | | | ROAD APPROACH | |
| | CHARLES PAUL VEACH & MARLYN K. VEACH, J.T. | ALBUQUERQUE, NEW MEXICO 87112 | | | | | | | | | | | | |
| TE-3-A Rev.2 | ALBERT VEACH A.K.A. CHARLES A. VEACH, | 12705 GRANITE AVE., NE. | NW. 1/4 NW. 1/4 SEC. 18 | 0.017 | 0.017 | | | | | | | | ROAD APPROACH | |
| | CHARLES PAUL VEACH & MARLYN K. VEACH, J.T. | ALBUQUERQUE, NEW MEXICO 87112 | | | | | | | | | | | | |
| TE-4-B | DELETED | | | | | | | | | | | | | |

| REVISIONS | | |
|---|---|---|
| 3-30-76 | Rev. TE-1 Rev., TE-1-A Rev., TE-3 Rev. & | —— |
| —— | TE-3-A Rev. – Deleted TE-4-B | D.J.F. |

# R.O.W. TABULATION OF PROPERTIES IN MORGAN COUNTY S.H. No. 76 PROJ I 76-1(45) Sec. 1

| FEDERAL ROAD DIVISION NO. | DISTRICT | PROJECT NO. | SHEET NO. |
|---|---|---|---|
| 8 | COLORADO | I 76-1(45)Sec. 1 | 5 |

RIGHT OF WAY WIGGINS-EAST SOUTH FRONTAGE ROAD

| PARCEL NO. | OWNER | ADDRESS | LOCATION | AREA IN ACRES | | | PURCHASE DATA | | | | | REMARKS | NO. |
|---|---|---|---|---|---|---|---|---|---|---|---|---|---|
| | | | | PARCEL | TO BE ACQUIRED | REMAINDER | LAND | IMPROV'M'TS | DAMAGE | MISC. | TOTAL | | |
| | | | T. 3 N., R. 59 W., 6 th P.M. | | | LT. RT. | | | | | | | |
| TE-5-A | DELETED | | | | | | | | | | | | |
| ~~TE-5B~~ Rev. | DAVID C. MARSHALL | 7973 CO. ROAD Q WIGGINS, COLO. 80654 | S. 1/2 SE. 1/4 SEC. 7 | 3.441 | 3.441 | | | | | | | CLEARING OF OBSTRUCTIONS | |
| TE-6 Rev. | DELETED | | | | | | | | | | | | |
| TE-6-A Rev. | PATRICIA MAE HELSTROM | c/o SITEFINDERS 1360 S. CLARKSON DENVER, COLO. 80210 | NW. 1/4 NW. 1/4 SEC. 17 NE. 1/4 NE. 1/4 SEC. 18 | 0.031 | 0.031 | | | | | | | ROAD APPROACH | |
| TE-10 | ROBERT L. KULA & SHIRLEY I. KULA | RT. 1 FT. MORGAN, COLO. 80701 | SE. 1/4 SW. 1/4 SEC. 9 | 0.014 | 0.014 | | | | | | | ROAD APPROACH | |
| TE-10-A | ROBERT L. KULA & SHIRLEY I. KULA, J.T. | RT. 1 FT. MORGAN, COLO. 80701 | SW. 1/4 SW. 1/4 SEC. 10 | 0.028 | 0.028 | | | | | | | ROAD APPROACH | |
| TE-12 | MATTHEW DENMEAD | WIGGINS, COLO. 80654 | NW. 1/4 NW. 1/4 SEC. 15 | 0.028 | 0.028 | | | | | | | ROAD APPROACH | |
| TE-14 | ALLEN ASCHENBRENNER & MARY KATHLEEN ASCHENBRENNER | 20011 CO. ROAD 13 FT. MORGAN, COLO. 80701 | SE. 1/4 SW. 1/4 SEC. 10 | 0.041 | 0.041 | | | | | | | ROAD APPROACH | |
| TE-14-A | ALLEN ASCHENBRENNER & MARY KATHLEEN ASCHENBRENNER | 20011 CO. ROAD 13 FT. MORGAN, COLO. 80701 | SE. 1/4 SE. 1/4 SEC. 10 | 0.014 | 0.014 | | | | | | | ROAD APPROACH | |

| REVISIONS | | |
|---|---|---|
| 3-30-76 | Rev. TE-5-B & TE-6-Added TE-6-A | — |
| — | Deleted TE-5-A | D.J.F. |
| 4-28-76 | Rev. TE-6A, Delete TE-6 Rev. | J.B. |

ON OF HIGHWAYS, STATE OF COLORADO
H. FORM NO. 126
1969

| FEDERAL ROAD REGION NO. | DIVISION | PROJ. NO. | SHEET NO. | TOTAL SHEETS |
|---|---|---|---|---|
| VIII | COLORADO | I 76-1 (45) Sec. 1 | 6 | |

RIGHT OF WAY
WIGGINS - EAST
SOUTH FRONTAGE ROAD

| REVISIONS | | |
|---|---|---|
| 3-17-76 | Rev. 1 Rev., 2 Rev. - Added 2-A | D.J.F. |
| 3-30-76 | Rev. 1 Rev. 2 - Added 1-A | D.J.F. |
| 6-14-77 | Changed Project Number | NSS |

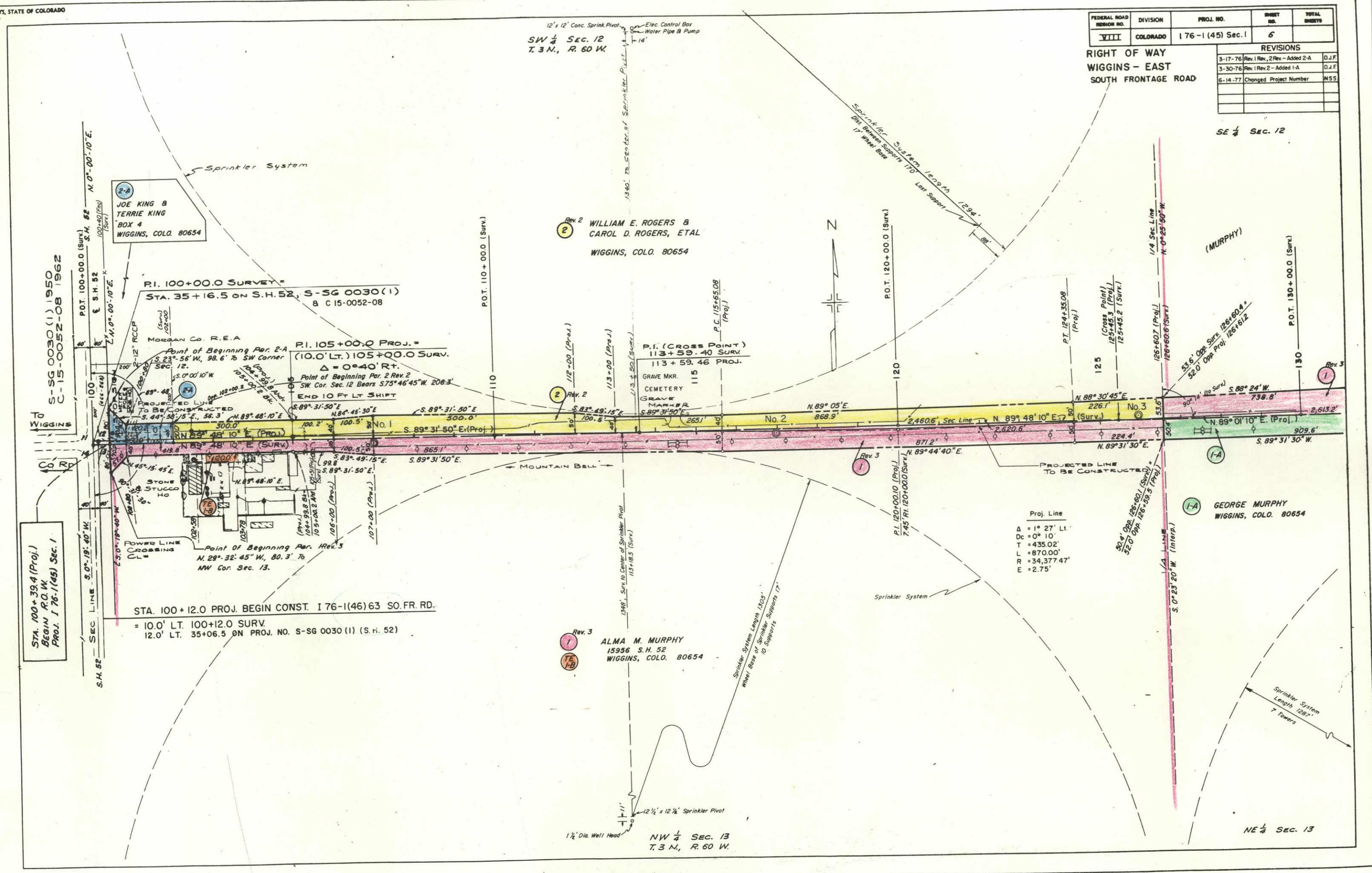

UNE 1969

| FEDERAL ROAD REGION NO. | DIVISION | PROJ. NO. | SHEET NO. | TOTAL SHEETS |
|---|---|---|---|---|
| VIII | COLORADO | I 76-1 (45) Sec. 1 | 7 | |

RIGHT OF WAY
WIGGINS - EAST
SOUTH FRONTAGE ROAD

| REVISIONS | | |
|---|---|---|
| 3-17-76 | Rev. 1 Rev., TE-1 Rev., TE-1-A Rev., | |
| | 3 Rev., TE-3 Rev. & TE-3-A Rev. | D.J.F. |
| 3-30-76 | Rev. 1 Rev. 2 - Added 1-A - Name Cha | |
| | 3 Rev. 2, TE-3 Rev. 2 & TE-3-A Rev. 2 | D.J.F. |

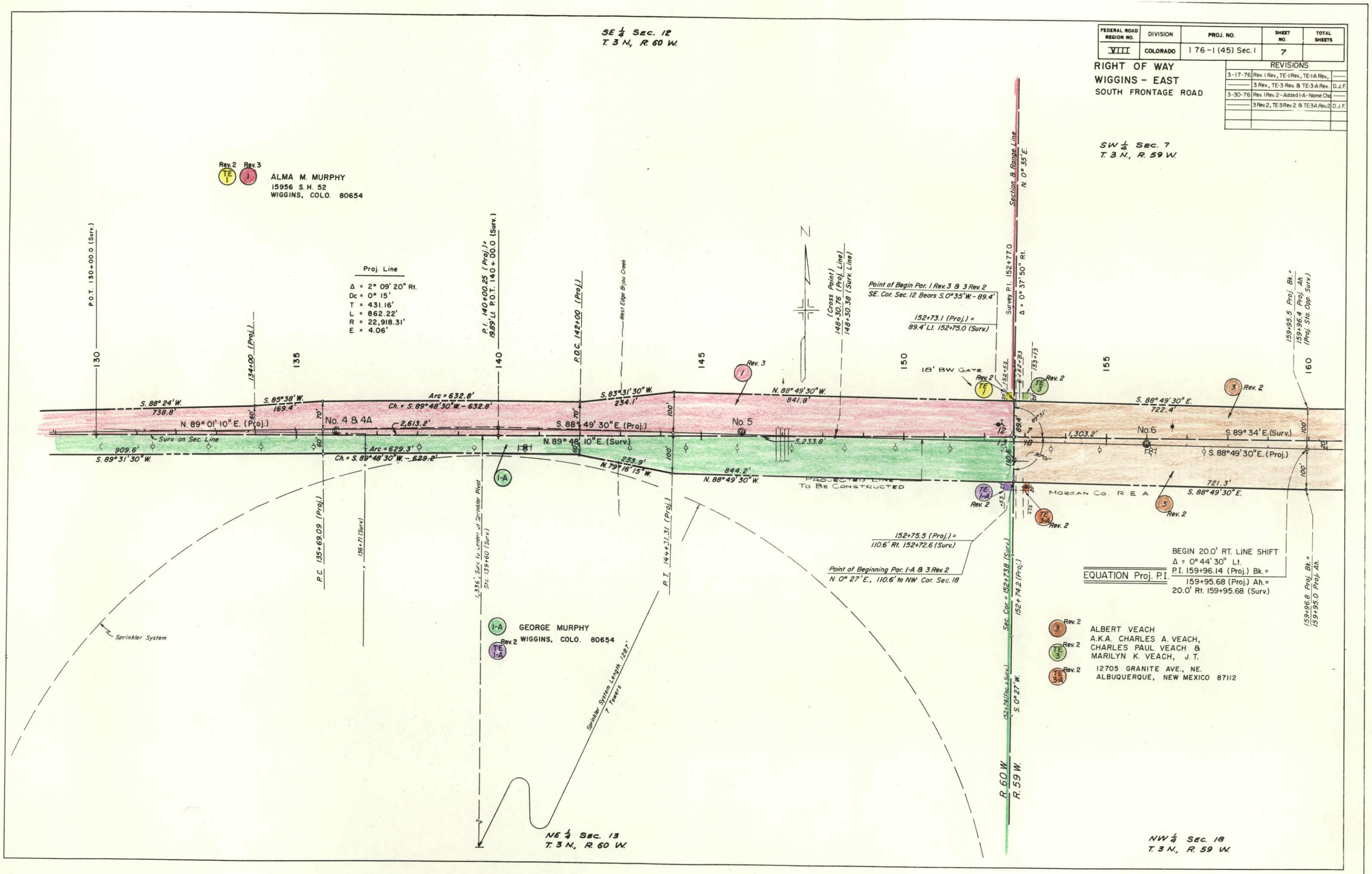

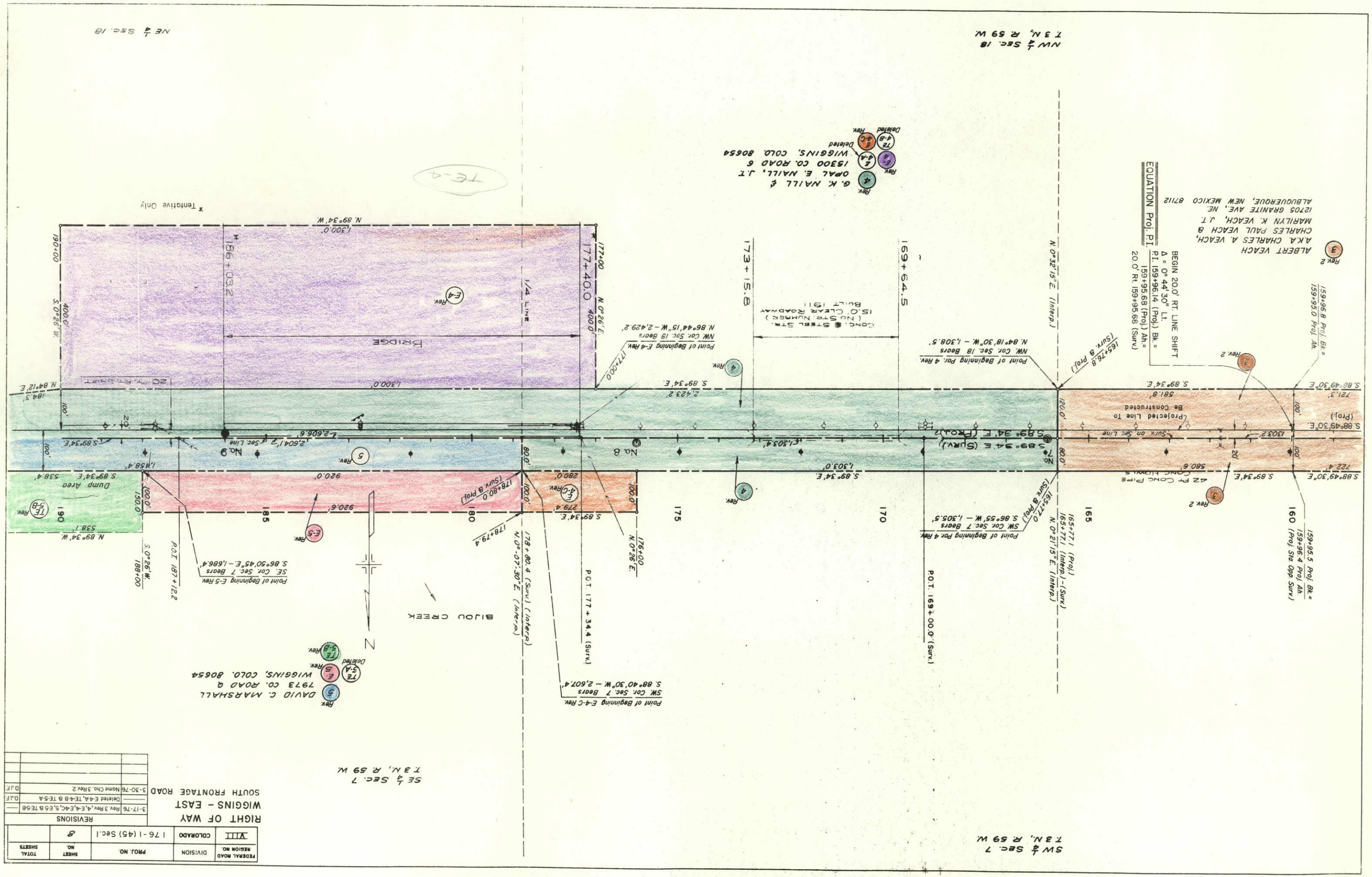
NW ¼ Sec. 18
T 3 N, R 59 W.
NE ¼ Sec. 18
SW ¼ Sec. 7
T 3 N, R 59 W.
SE ¼ Sec. 7
T 3 N, R 59 W.
N. 0° 32' 15" E. (Interp.)
169+64.5
173+15.8
Conc. & Steel Stm.
(No Str. Number)
15.0' Clear Roadway
Built 1911
Point of Beginning For. 4 Rev.
NW. Cor. Sec. 18 Bears
N. 84° 18' 30" W. – 1,308.5'
169+76.8
(Surv. & Proj.)
Point of Beginning E-4 Rev.
NW. Cor. Sec. 18 Bears
N. 86° 44' 15" W – 2,429.2'
177+00.0
Point of Beginning E-4-C Rev.
SW. Cor. Sec. 7 Bears
S. 88° 40' 30" W – 2,607.4'
Point of Beginning For. 4 Rev.
SW. Cor. Sec. 7 Bears
S. 86° 55' W. – 1,305.5'
165+77.0
(Surv. & Proj.)
Point of Beginning E-5 Rev.
SE. Cor. Sec. 7 Bears
S. 86° 50' 45" E – 1,686.4'
178+80.4 (Surv.) (Interp.)
N. 0° 0' 30" E. (Interp.)
178+79.4
P.O.T. 187+12.2
P.O.T. 177+34.4 (Surv.)
P.O.T. 169+00.0' (Surv.)
P.O.T. 165+77.1 (Proj.)
165+77.1 (Interp.) – (Surv.)
N. 0° 21' 15" E. (Interp.)
159+95.5 Proj. Bk. =
159+96.4 Proj. Ah.
(Proj. Sta. Opp. Surv.)
159+96.8 Proj. Bk. =
159+95.0 Proj. Ah.
BEGIN 20.0' RT. LINE SHIFT
Δ = 0° 44' 30" Lt.
P.I. 159+96.14 (Proj.) Bk. =
20.0' Rt. 159+95.68 (Surv.)
159+95.68 (Proj.) Ah. =
EQUATION Proj. P.I.
ALBERT VEACH
A.K.A. CHARLES A. VEACH,
CHARLES PAUL VEACH &
MARILYN K. VEACH, J.T.
12705 GRANITE AVE., NE.
ALBUQUERQUE, NEW MEXICO 87112
Rev. 2
G. K. NAILL &
OPAL E. NAILL, J.T.
15300 CO. ROAD 6
WIGGINS, COLO. 80654
Rev.
Deleted
DAVID C. MARSHALL
7973 CO. ROAD 4
WIGGINS, COLO. 80654
Rev.
Deleted
BIJOU CREEK
Bridge
1/4 Line
20 Ft. Rt. Shift
S. 0° 26' W.
N. 0° 26' E.
N. 84° 12' E.
S. 88° 49' 30" E
S. 89° 34' E
S. 89° 34' E (Proj.)
S. 89° 34' E (Surv.)
Surv. on Sec. Line
Projected Line To
Be Constructed
(Proj.)
42 Ft. Conc. Pipe
Conc. Hdwls.
Dump Area
No. 8
No. 9
N. 89° 34' W.
N. 89° 34' W.
* Tentative Only
TE-4
Rev. 2
Rev. 4
Rev. 5
Rev. E-4
Rev. E-5
Rev. E-4-C
Rev. TE-5-A
Rev. TE-5-B
Rev. TE-5B
Deleted
Rev.
Deleted
Rev.
Deleted
Rev.

| FEDERAL ROAD REGION NO. | DIVISION | PROJ. NO. | SHEET NO. | TOTAL SHEETS |
|---|---|---|---|---|
| VIII | COLORADO | I 76-1(45) Sec. 1 | 9 | |

RIGHT OF WAY
WIGGINS - EAST
SOUTH FRONTAGE ROAD

| REVISIONS | | |
|---|---|---|
| 3-17-76 | Rev. 4, E-4, 5, TE-5-B & 6 | D.J.F. |
| 3-30-76 | Rev. 6 Rev., TE-6-Added 6A, TE6-A | D.J.F. |
| 4-28-76 | Rev. 6-A, TE-6A-Deleted 6 Rev. 2 | —— |
| —— | & TE-6 Rev. | J.B. |
| | | |
| | | |

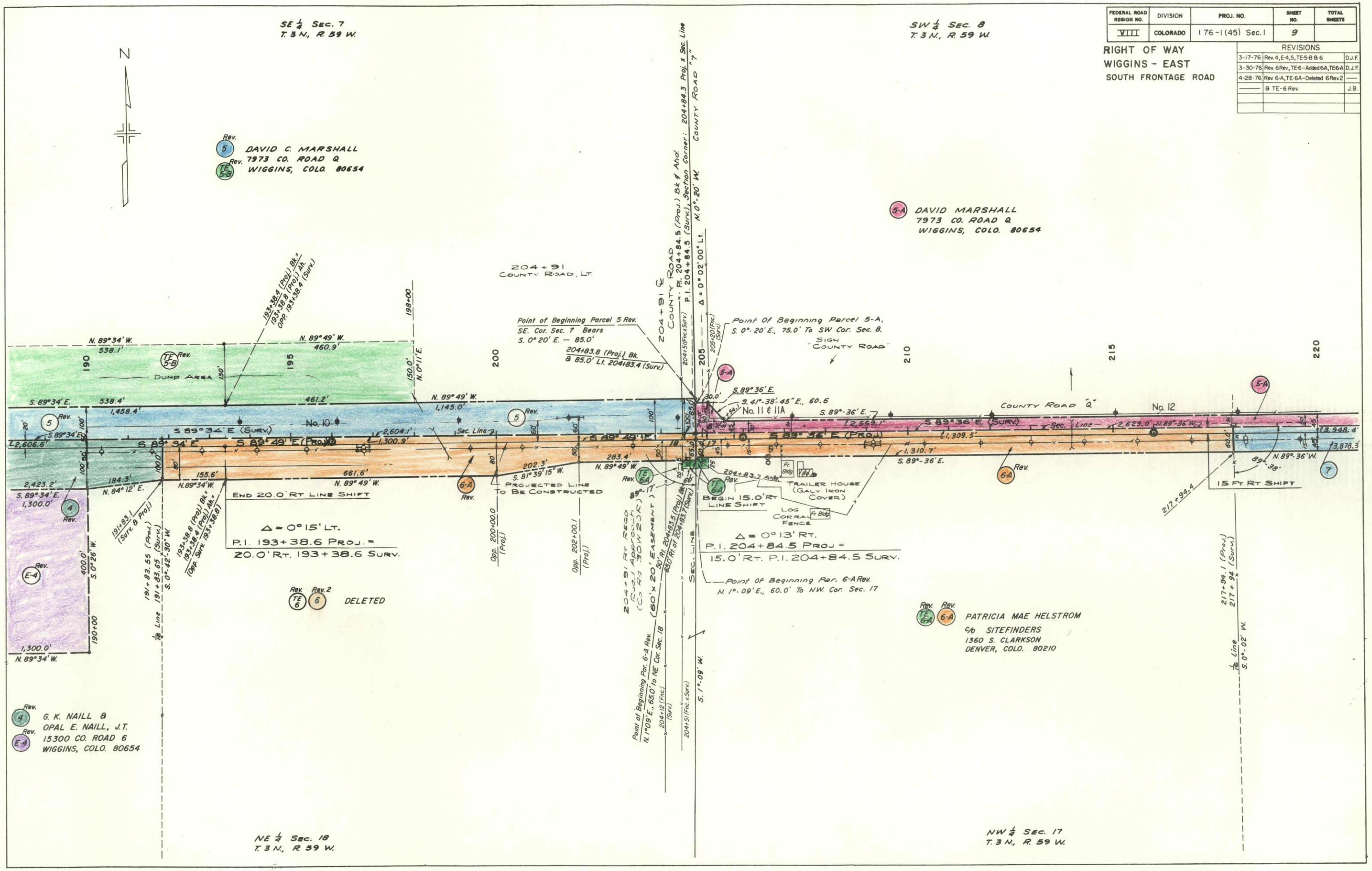

| FEDERAL ROAD REGION NO. | DIVISION | PROJ. NO. | SHEET NO. | TOTAL SHEETS |
|---|---|---|---|---|
| VIII | COLORADO | I 76-1 (45) Sec. 1 | 10 | |

REVISIONS

RIGHT OF WAY
WIGGINS - EAST
SOUTH FRONTAGE ROAD

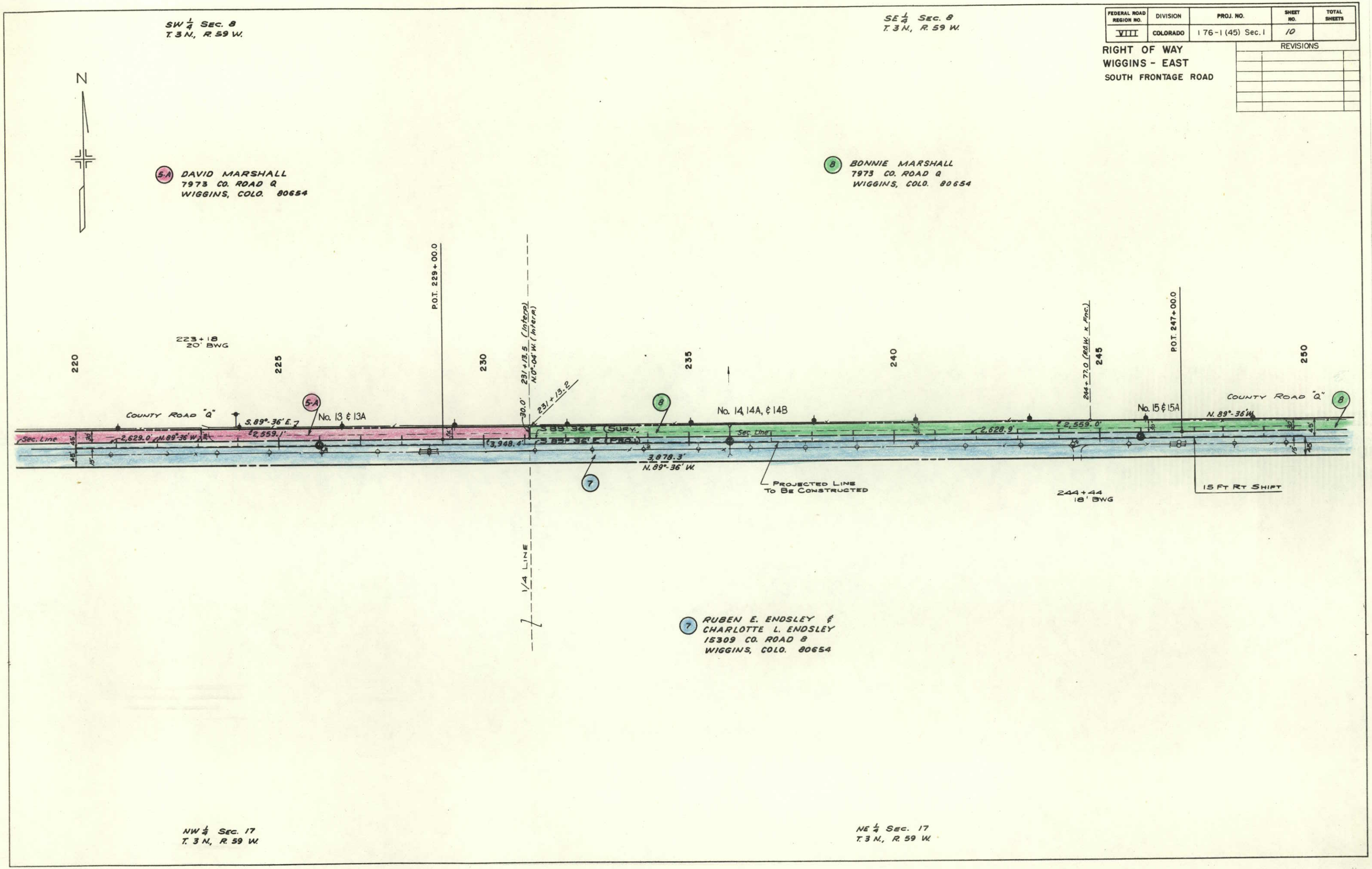

E 1969

| FEDERAL ROAD REGION NO. | DIVISION | PROJ. NO. | SHEET NO. | TOTAL SHEETS |
|---|---|---|---|---|
| VIII | COLORADO | I 76-1 (45) Sec. 1 | 11 | |

RIGHT OF WAY
WIGGINS - EAST
SOUTH FRONTAGE ROAD

REVISIONS

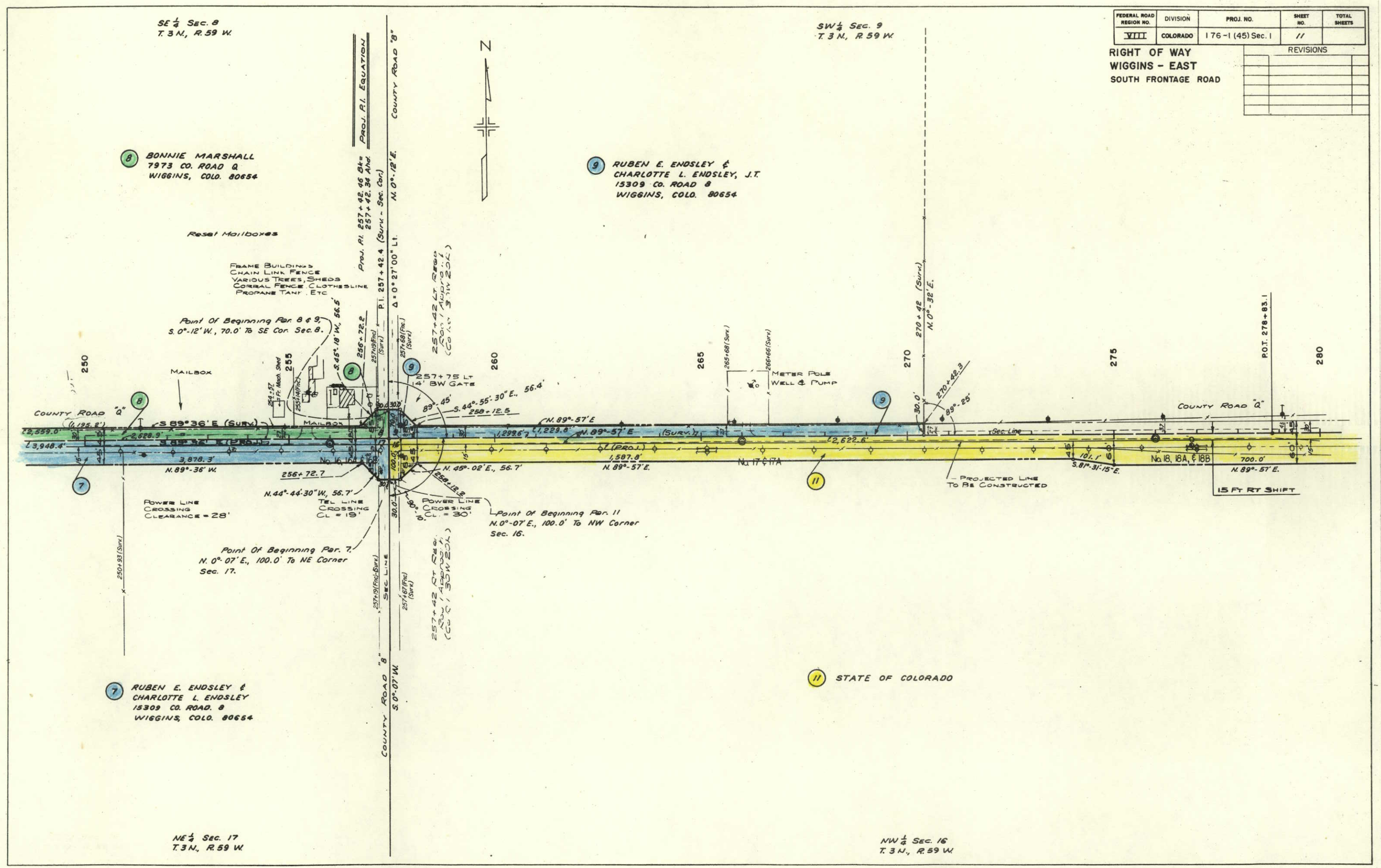

| FEDERAL ROAD REGION NO. | DIVISION | PROJ. NO. | SHEET NO. | TOTAL SHEETS |
|---|---|---|---|---|
| VIII | COLORADO | I 76-1 (45) Sec. J | 12 | |

RIGHT OF WAY
WIGGINS - EAST
SOUTH FRONTAGE ROAD

REVISIONS

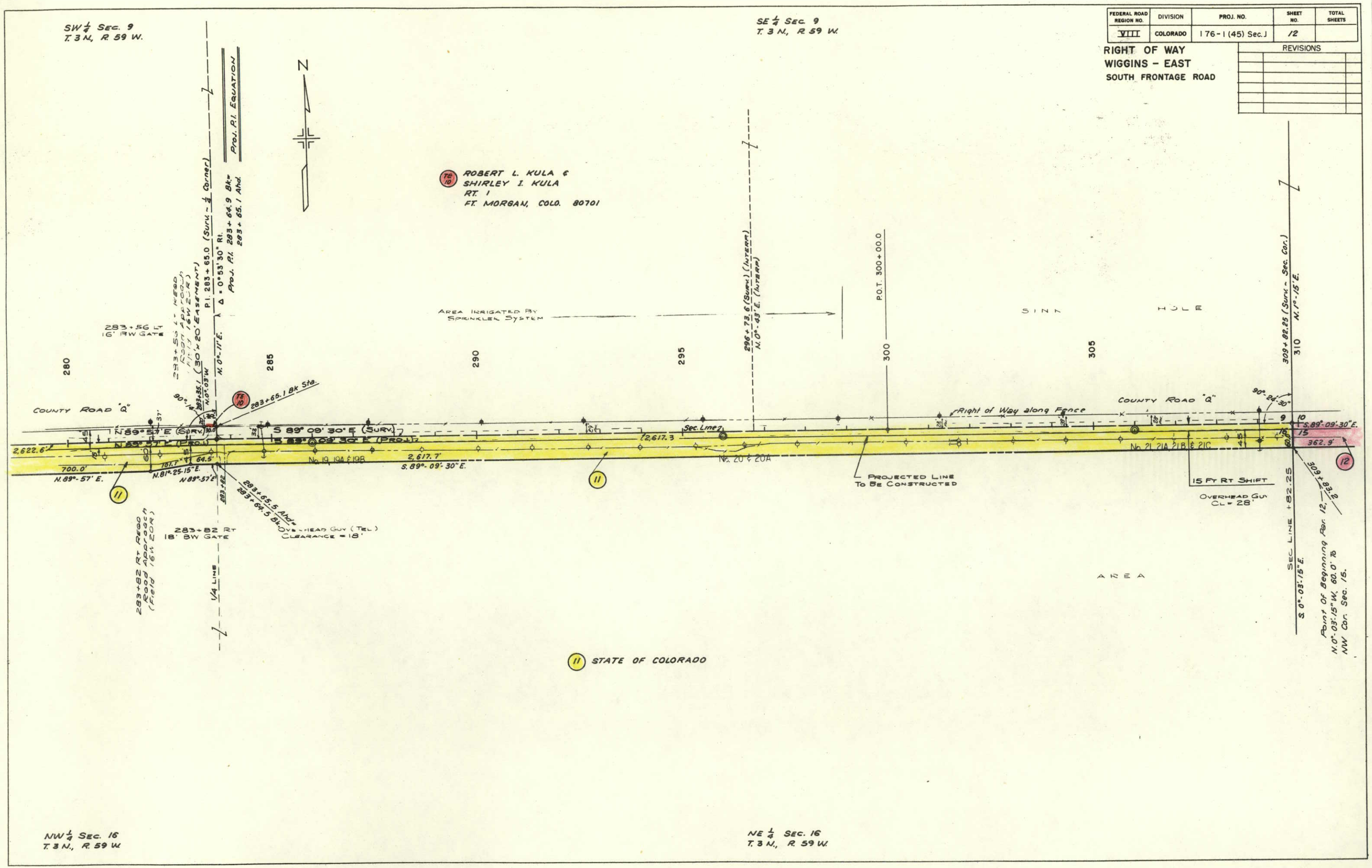

| FEDERAL ROAD REGION NO. | DIVISION | PROJ. NO. | SHEET NO. | TOTAL SHEETS |
|---|---|---|---|---|
| VIII | COLORADO | I 76-1(45) Sec. 1 | 13 | |

REVISIONS

# RIGHT OF WAY
## WIGGINS - EAST
### SOUTH FRONTAGE ROAD

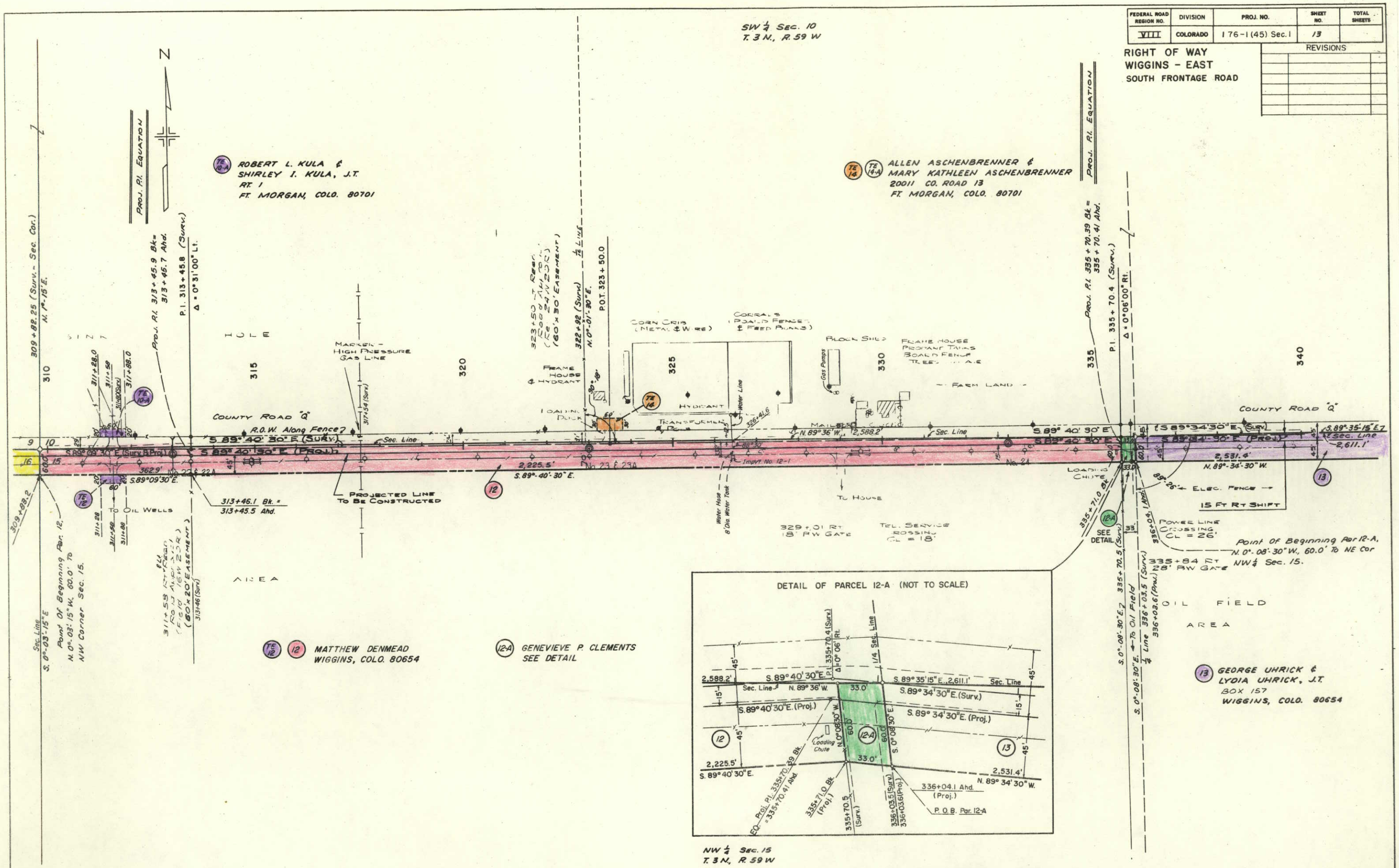

| FEDERAL ROAD REGION NO. | DIVISION | PROJ. NO. | SHEET NO. | TOTAL SHEETS |
|---|---|---|---|---|
| VIII | COLORADO | I 76-1 (45) Sec. 1 | 14 | |

| REVISIONS | | |
|---|---|---|
| 6-14-77 | Relocated Proj. End Sta. | NSS |

RIGHT OF WAY
WIGGINS - EAST
SOUTH FRONTAGE ROAD

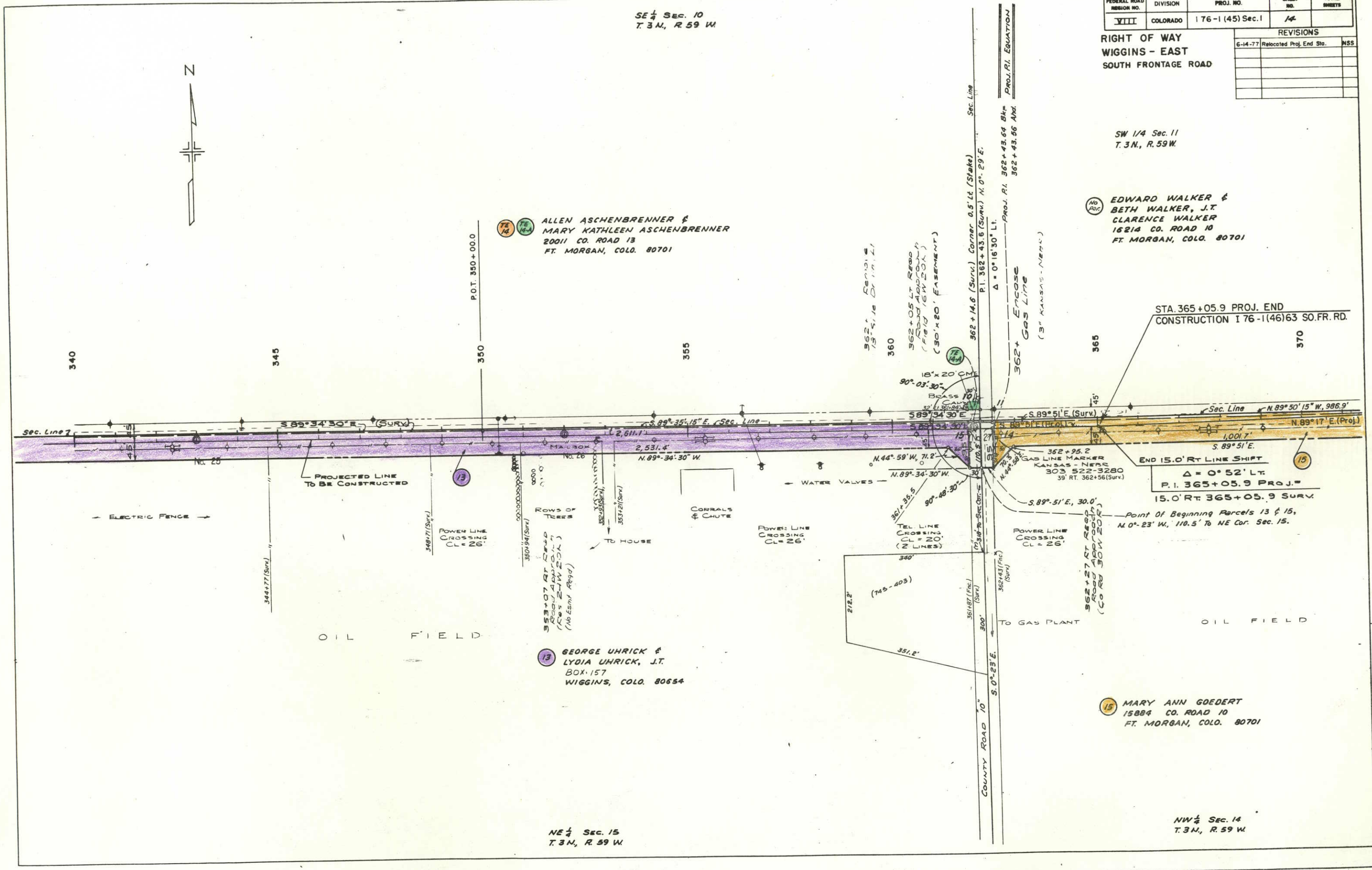

N OF HIGHWAYS, STATE OF COLORADO
FORM NO. 426
969

| FEDERAL ROAD REGION NO. | DIVISION | PROJ. NO. | SHEET NO. | TOTAL SHEETS |
|---|---|---|---|---|
| VIII | COLORADO | I 76-1 (45) Sec. 1 | 15 | |

RIGHT OF WAY
WIGGINS - EAST
SOUTH FRONTAGE ROAD

REVISIONS

| | | |
|---|---|---|
| 6-14-77 | Removed Proj. End Sta. | NSS |

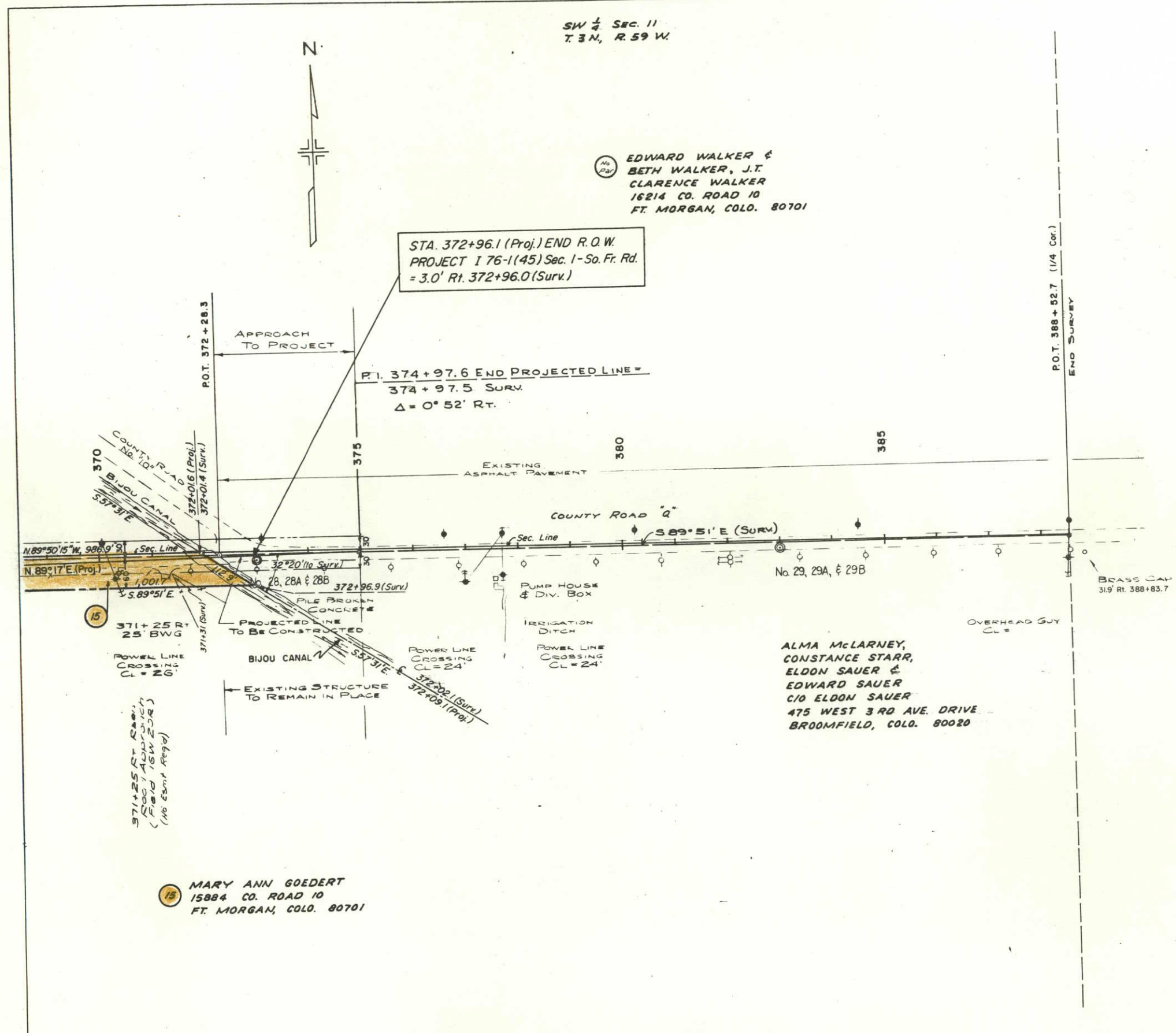

Rev. October, 1972

| FEDERAL ROAD REGION NO. | DIVISION | PROJ. NO. | SHEET NO. | TOTAL SHEETS |
|---|---|---|---|---|
| VIII | COLORADO | I 76-1 (45) Sec. 1 | 16 | |

# RIGHT OF WAY
## WIGGINS - EAST
## SOUTH FRONTAGE ROAD

# OWNERSHIP MAP
Original Scale: 1" = 400'

| REVISIONS | | |
|---|---|---|
| 3-30-76 | Rev. Sheet as Per Line Sheets | D.J.F. |
| 4-28-76 | Rev. 6A, TE-6A; Delete 6Rev.2 & | — |
| — | TE-6 Rev. | J.B. |
| | | |
| | | |
| | | |

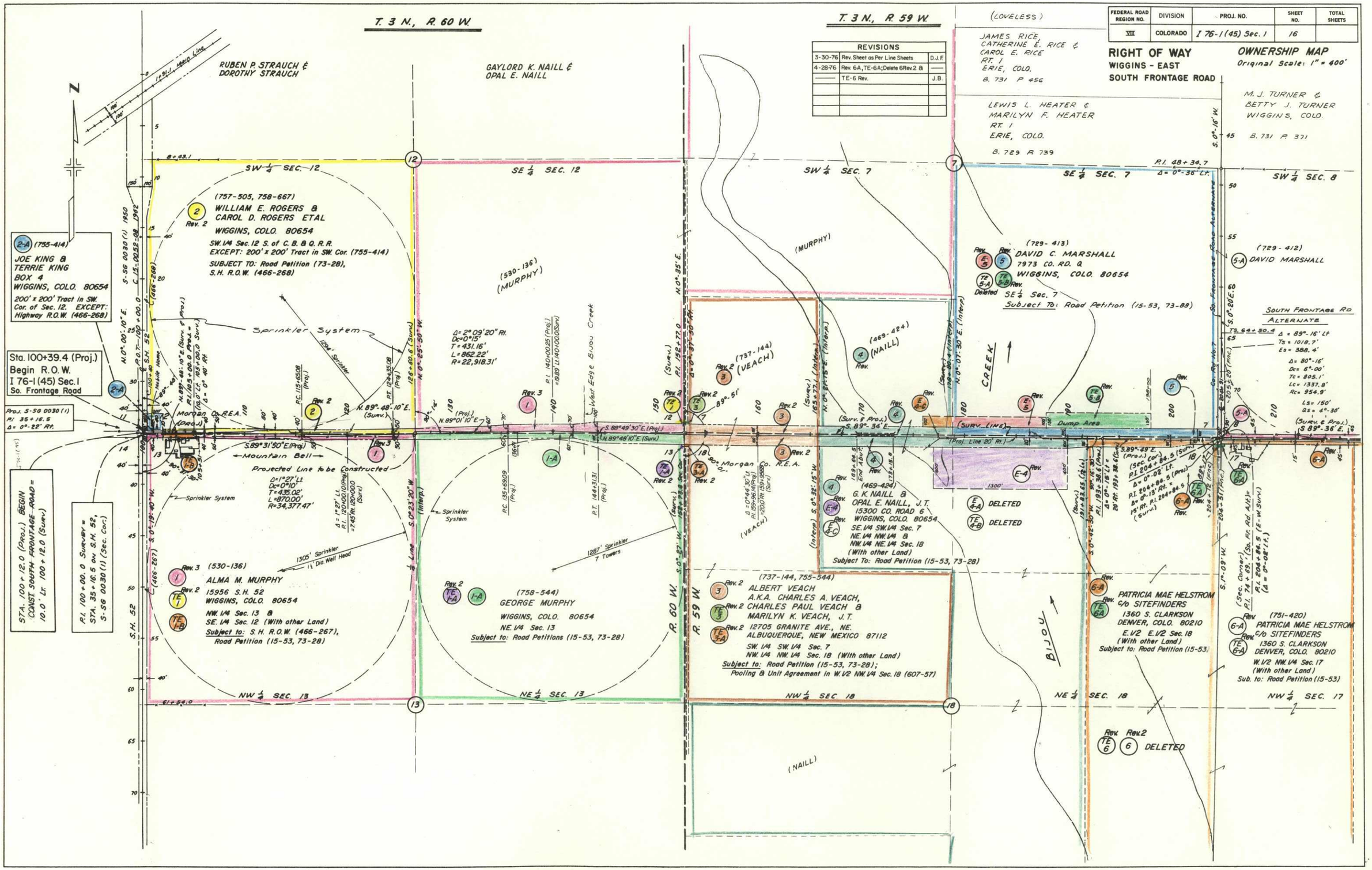

F. H. A. Form No. 148
Rev. October, 1972

| FEDERAL ROAD REGION NO. | DIVISION | PROJ. NO. | SHEET NO. | TOTAL SHEETS |
|---|---|---|---|---|
| VIII | COLORADO | I 76-1(45) Sec. 1 | 17 | |

# RIGHT OF WAY
## WIGGINS - EAST SOUTH FRONTAGE ROAD

## OWNERSHIP MAP
Original Scale: 1" = 400'

| REVISIONS | | |
|---|---|---|
| 3-30-76 | Rev. 5, E-5, TE-5-B, 6 Rev. & TE-6 | — |
| — | Added 6-A & TE-6A – Deleted TE5-A | D.J.F. |
| 4-28-76 | Rev. 6-A, TE-6A; Delete 6 Rev. 2 & | — |
| — | TE-6 Rev. | J.B. |
| | | |
| | | |

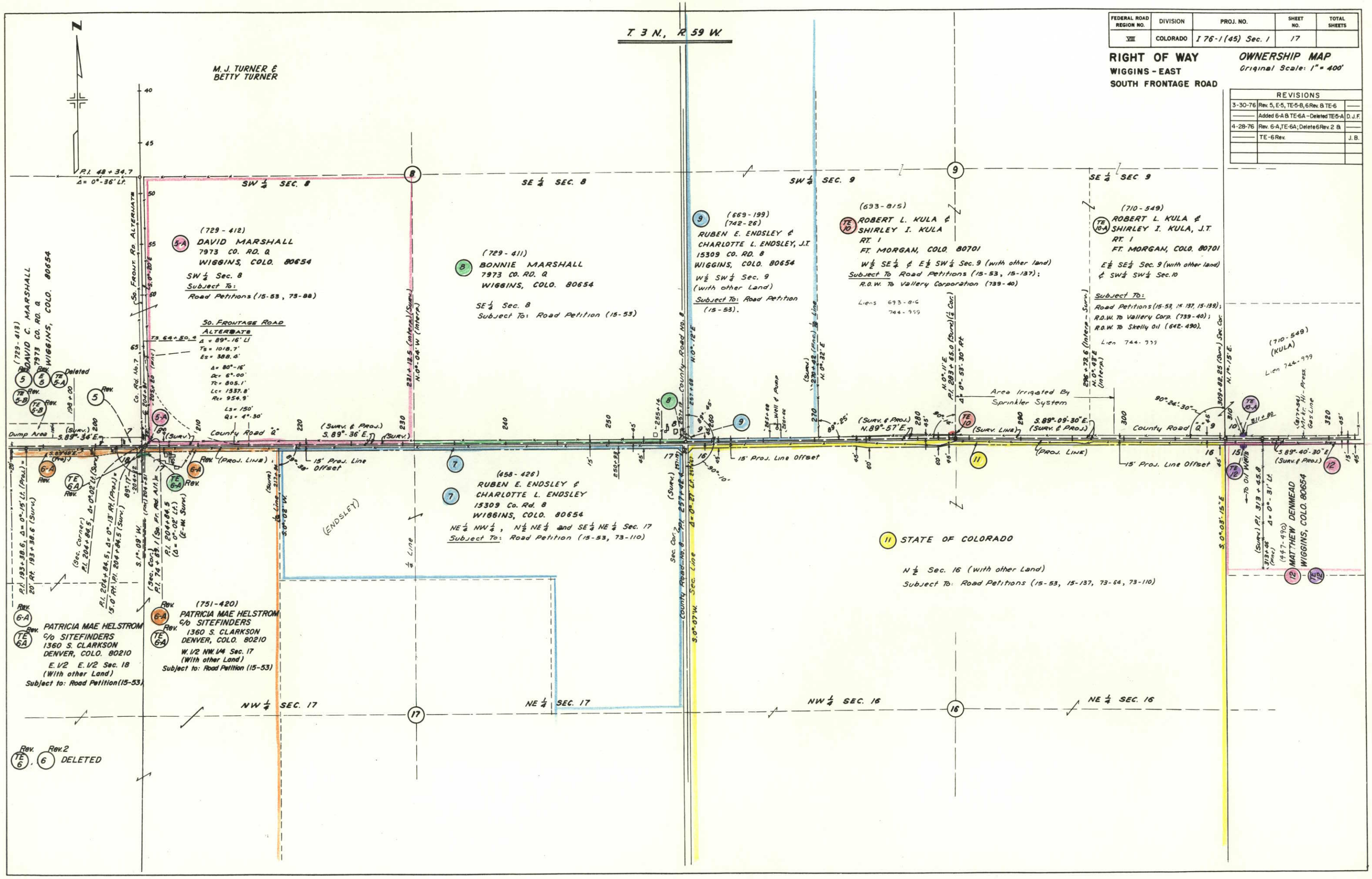

| FEDERAL ROAD REGION NO. | DIVISION | PROJ. NO. | SHEET NO. | TOTAL SHEETS |
|---|---|---|---|---|
| VIII | COLORADO | I 76-1(45) Sec. 1 | 18 | |

# RIGHT OF WAY OWNERSHIP MAP

WIGGINS - EAST
SOUTH FRONTAGE ROAD

Original Scale: 1" = 400'
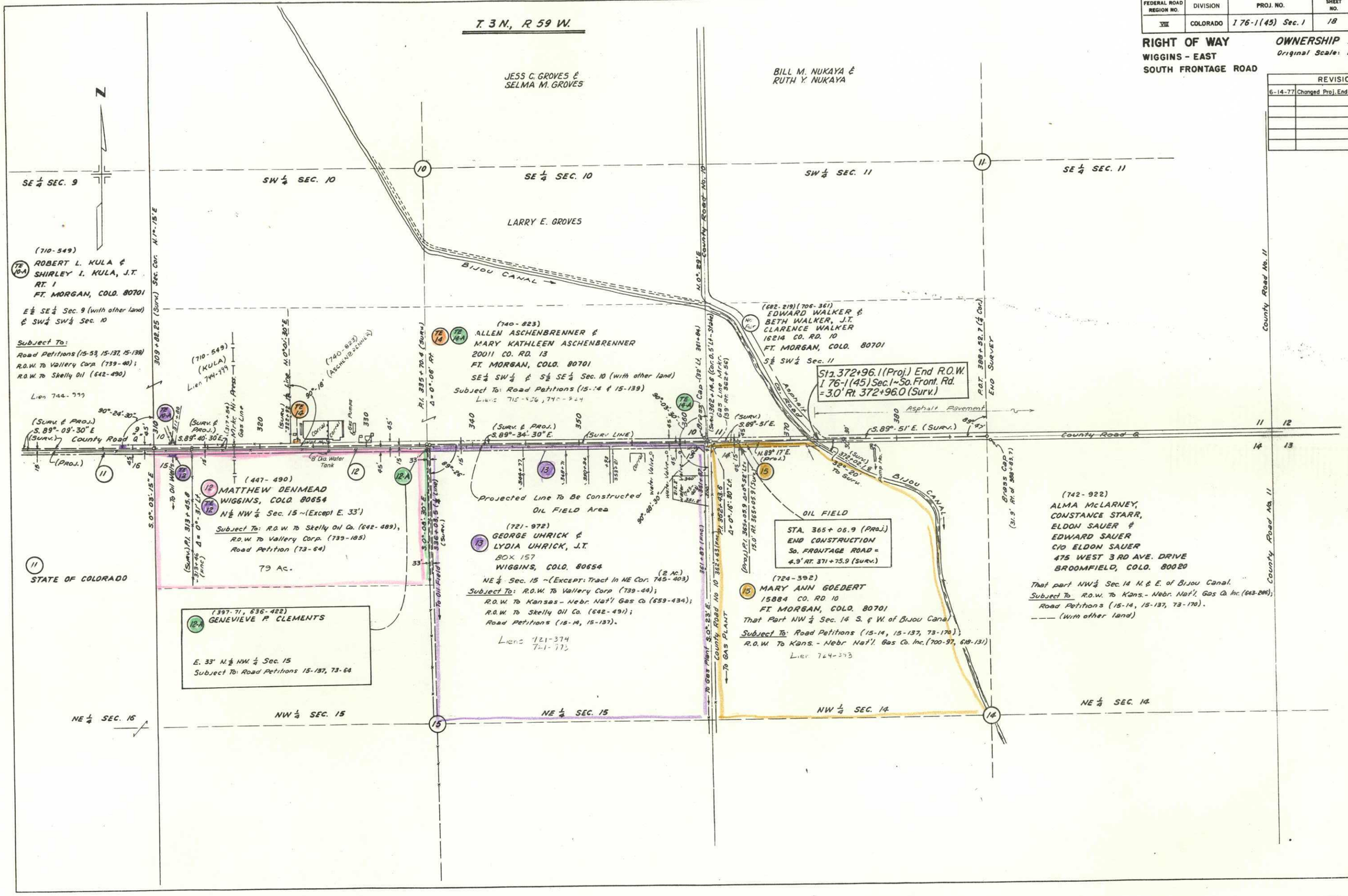
| REVISIONS | | |
|---|---|---|
| 6-14-77 | Changed Proj. End Sta. | NSS |