

FEDERAL ROAD REGION NO.	DIVISION	PROJ. NO.	SHEET NO.	TOTAL SHEETS
9	COLORADO	I 80S-2(5)III	1	

RIGHT OF WAY
SH. 63 (ATWOOD)-STERLING

REVISIONS	
1-21-65	Added 23A (Index)

INDEX OF SHEETS
SHEET NO. 1 TITLE SHEET
2 TABULATION OF PROPERTIES
2-23,23A,24 PLAN AND PROFILE SHEETS
SHOWING RIGHT OF WAY
25-27 OWNERSHIP MAP
28 SALES MAP

COLORADO DEPARTMENT OF HIGHWAYS

PLAN AND PROFILE OF PROPOSED FEDERAL AID PROJECT NO. I 80S-2(5)III INTERSTATE ROUTE NO. 80S LOGAN COUNTY RIGHT OF WAY

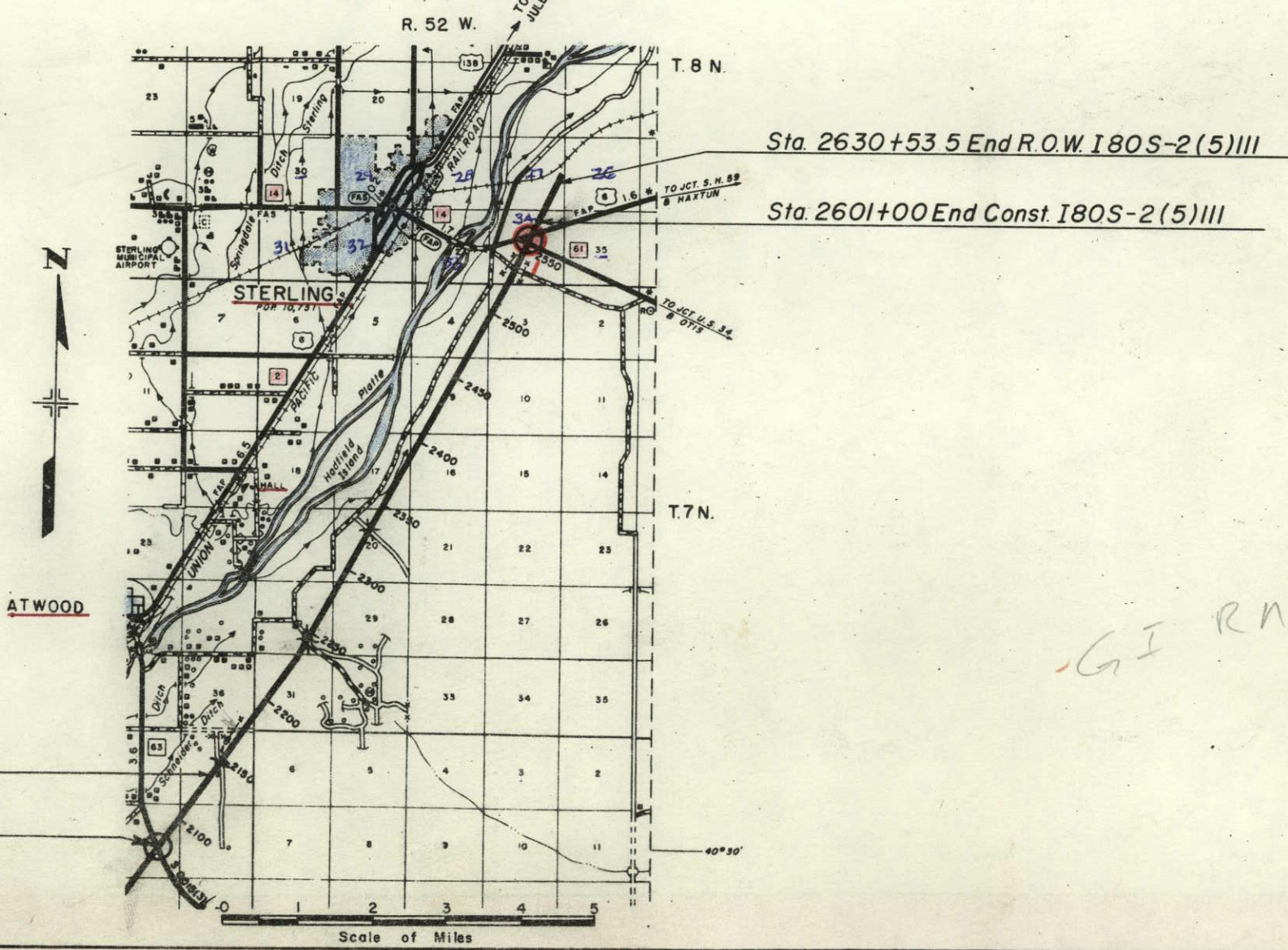
INFORMATION OBTAINED FROM AVAILABLE COUNTY RECORDS

CONVENTIONAL SIGNS

CENTER LINE	PLAN SHEET	TITLE SHEET
RIGHT OF WAY LINE	R.O.W. MARKER	
COUNTY LINE		
TOWNSHIP OR RANGE LINE		
LAND LINES	SECTION LINE	1/4 SECTION LINE
RAILROAD	TITLE SHEET	PLAN SHEET
BARBED WIRE FENCE		
COMBINATION WIRE FENCE		
SNOW FENCE		
TELEPHONE & TELEGRAPH LINES		
POWER LINE		
DETOUR		
PRESENT ROAD (Plan Sheets)		

SCALES OF ORIGINAL DRAWINGS

ON PLAN 1 IN. = 100 FT.
ON PROFILE 1 IN. = 100 FT. HORIZONTAL
1 IN. = 10 FT. VERTICAL
GRADE LINE ON PROFILE IS SHOWN AS GRADE OF FINISHED ROAD
GROSS LENGTH OF PROJECT = 5.50 MI.
NET LENGTH OF PROJECT = 5.50 MI.



R. O. W. TABULATION OF PROPERTIES IN

LOGAN

COUNTY S.H. No. 2 PROJ. 180S-2(5)III

FEDERAL ROAD DIVISION NO.	DISTRICT	PROJECT NO.	SHEET NO.
8	COLORADO	180S-2(5)III	2

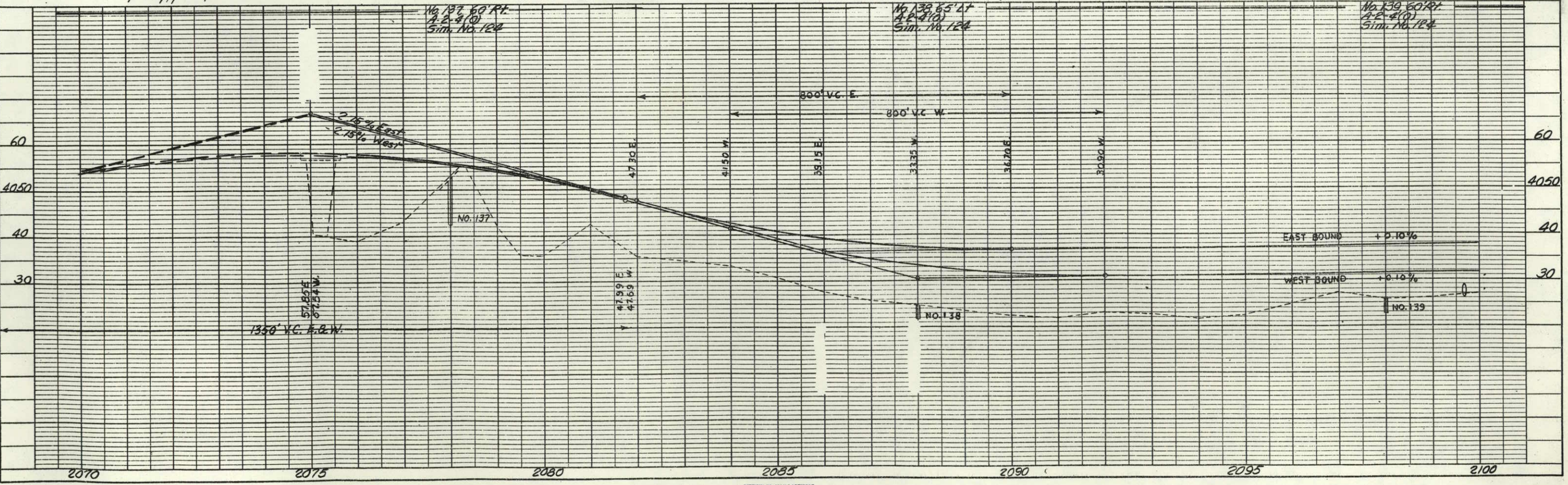
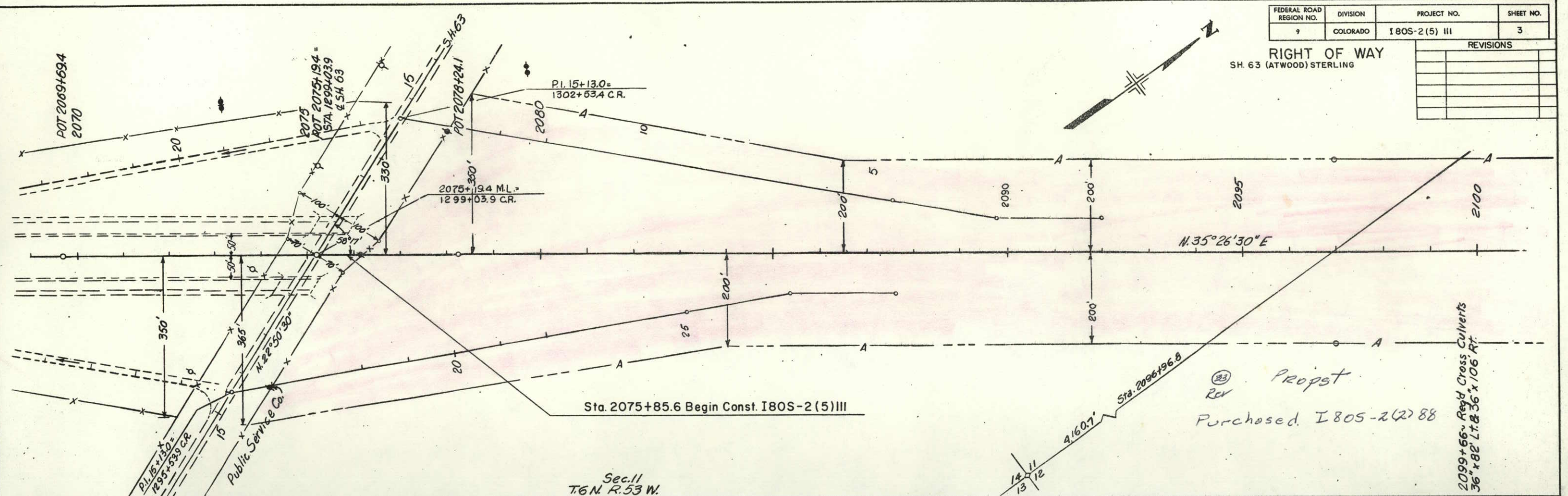
RIGHT OF WAY(ATWOOD)-STERLING S.H. 63

PARCEL NO.	OWNER	ADDRESS	LOCATION	AREA IN ACRES			PURCHASE DATA					REMARKS	NO.
				PARCEL	TO BE ACQUIRED	REMAINDER	LAND	IMPROV'M'TS	DAMAGE	MISC.	TOTAL		
			T. 6 N., R. 53 W.										
1	STATE OF COLORADO		W ² E ² SEC. 1	20.27	20.27	186±	2783±						
2 Rev.	ALEX FIEBIG	ATWOOD, COLO.	NE ⁴ NE ⁴ SEC. 1	10.147	9.727	2±	28±					LT 317 AC ± RT 320 AC ±	
			T. 7 N., R. 53 W.										
3 Rev.	STATE OF COLORADO		SE ⁴ SE ⁴ SEC. 36	11.533	10.814	SEE PAR. 1							
			T. 7 N., R. 52 W.										
4	HAKIL BROS. LAND CO. A COLORADO CORPORATION	ATWOOD, COLO.	W ² SEC. 31	39.00	39.00	339±	139±					LT 79 AC ± RT 2,520 AC ±	
5	CONRAD LUFT SR.	RT. 3 STERLING, COLO.	NW ⁴ NE ⁴ SEC. 31 E ² SEC. 30	51.50	51.50	523±	3673±					LT 200 AC ± RT 480 AC ±	
6	JEFFIE WILHEMINA CLAYS ETAL.	530 ELM STERLING, COLO.	NE ⁴ NE ⁴ SEC. 30 NW ⁴ NW ⁴ SEC. 29 W ² SEC. 20	50.61	50.61	485±	51±					LT 76 AC ±	
7	STATE OF COLORADO		SW ⁴ NW ⁴ SEC. 29	1.23	1.23	SEE PAR. 9							
8	STATE OF COLORADO		SE ⁴ SW ⁴ SEC. 20	1.45	1.45	SEE PAR. 9							
9	STATE OF COLORADO		W ⁴ NE ⁴ SEC. 20 E ² SEC. 17 W ⁴ NW ⁴ SEC. 16 S ² SEC. 9	99.93	99.93	228±	7529±						
9-A	CLIFFORD C. SHERWIN	BOX 63 STERLING, COLO.	N ² SEC. 9	27.21	27.21	397±	36±					RT 320 AC ±	
9-B	STATE OF COLORADO		NE ⁴ NE ⁴ SEC. 9	0.31	0.31	SEE PAR. 1							
10	WILLIAM POSPICIL & GLADYS M. POSPICIL	320 DELMAR ST. STERLING, COLO.	E ² SEC. 4 W ² SEC. 3	54.49	54.49	129±	264±						
11	STATE OF COLORADO		NE ⁴ NW ⁴ SEC. 3	0.64	0.64	SEE PAR. 9							
			T. 8 N., R. 52 W.										
12 Rev.	THE CITY OF STERLING A MUNICIPAL CORPORATION		SE ⁴ SEC. 34 SEC. 27	138.419	119.672	546±						SEE SHEET # 3 FOR REMAINDER	
12A	THE CITY OF STERLING A MUNICIPAL CORPORATION		NE 1/4 NE 1/4 SEC. 34, SE 1/4 SE 1/4 E 1/2 SE 1/4 SEC. 27	1.92	1.92	260±	252±					37 ACRES ± REMAIN BETWEEN EB & WB LANES	
E12 Rev.	THE CITY OF STERLING		N ² SEC. 34, SE ⁴ SEC. 27	6.88	6.88	SEE PAR. 12							
12-B	THE COLO. DEPT OF HIGHWAYS		E 1/2 SE 1/4 SEC. 27	2.26	2.26							TO BE DEEDED TO THE CITY OF STERLING	
TE12 Rev.	THE CITY OF STERLING		N ² SEC. 34, S ² SE ⁴ SEC. 27	3.45	3.45	SEE PAR. 12							
E-1	U.S. GOVERNMENT		NW 1/4, Sec 34	0.831	0.831							PERMANENT EASEMENT	
E-2	U.S. GOVERNMENT		NE 1/4, Sec 34	0.302	0.302							PERMANENT EASEMENT	
E-3	U.S. GOVERNMENT		NE 1/4, Sec 34	0.511	0.511							PERMANENT EASEMENT	
E-4	U.S. GOVERNMENT		NE 1/4, Sec 34	0.364	0.364							PERMANENT EASEMENT	

REVISIONS		
11-1-63	Added E-1, E-2, E-3, & E-4	AWP
1-20-64	Added 12A & 12B	FCM

FEDERAL ROAD REGION NO.	DIVISION	PROJECT NO.	SHEET NO.
9	COLORADO	I 805-2(5) III	3

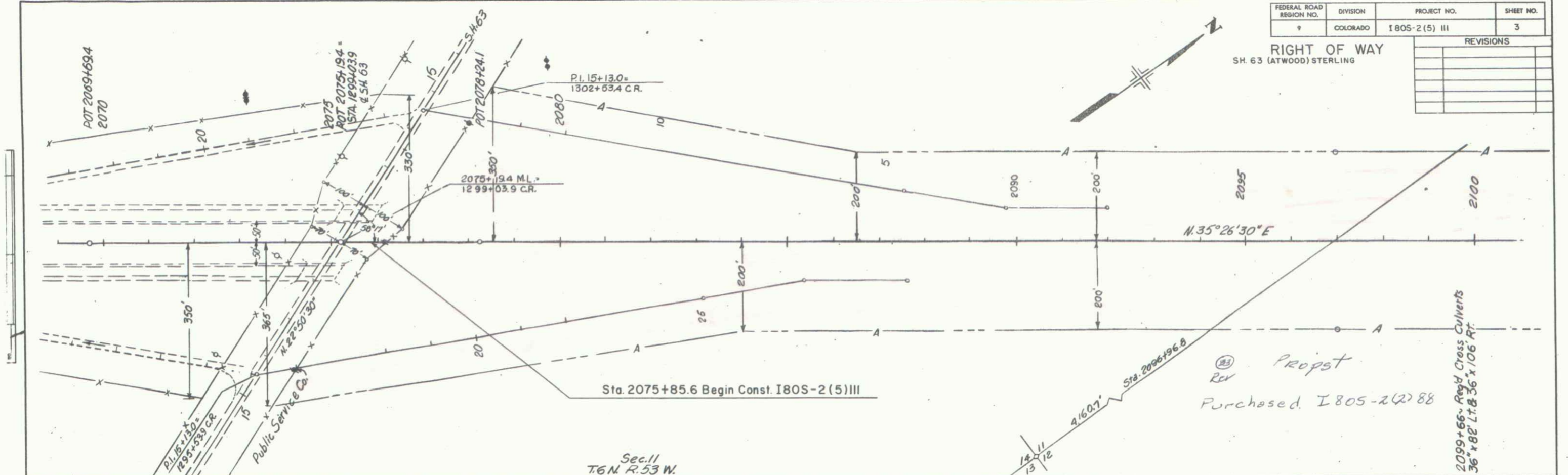
RIGHT OF WAY SH. 63 (ATWOOD) STERLING		REVISIONS



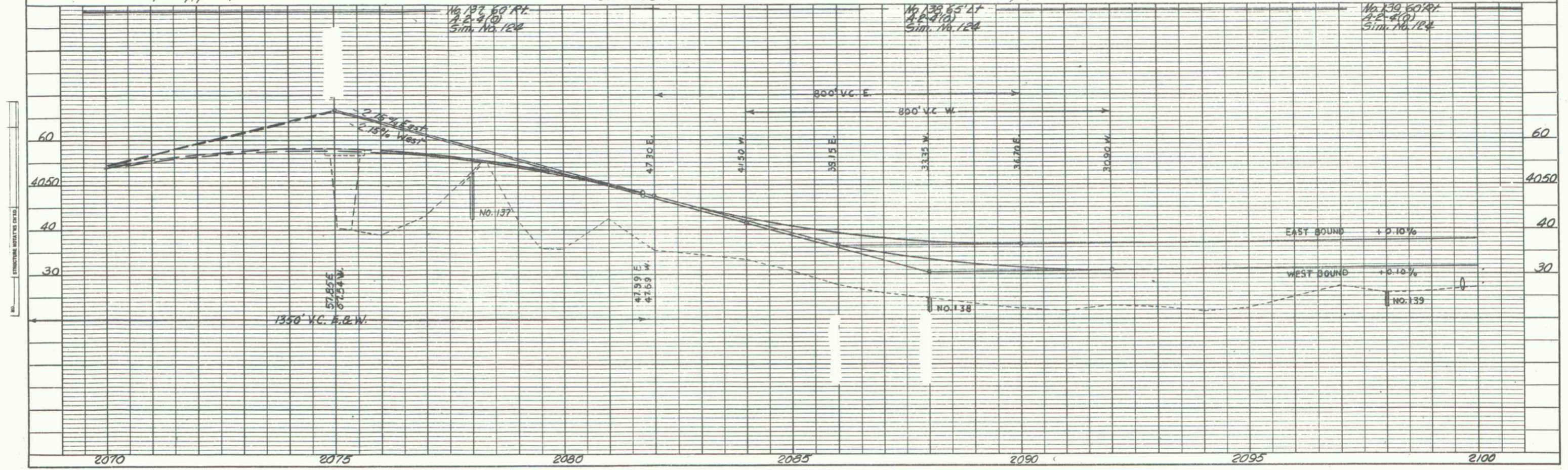
FEDERAL ROAD REGION NO.	DIVISION	PROJECT NO.	SHEET NO.
9	COLORADO	I 805-2 (5) III	3

RIGHT OF WAY
SH. 63 (ATWOOD) STERLING

REVISIONS	



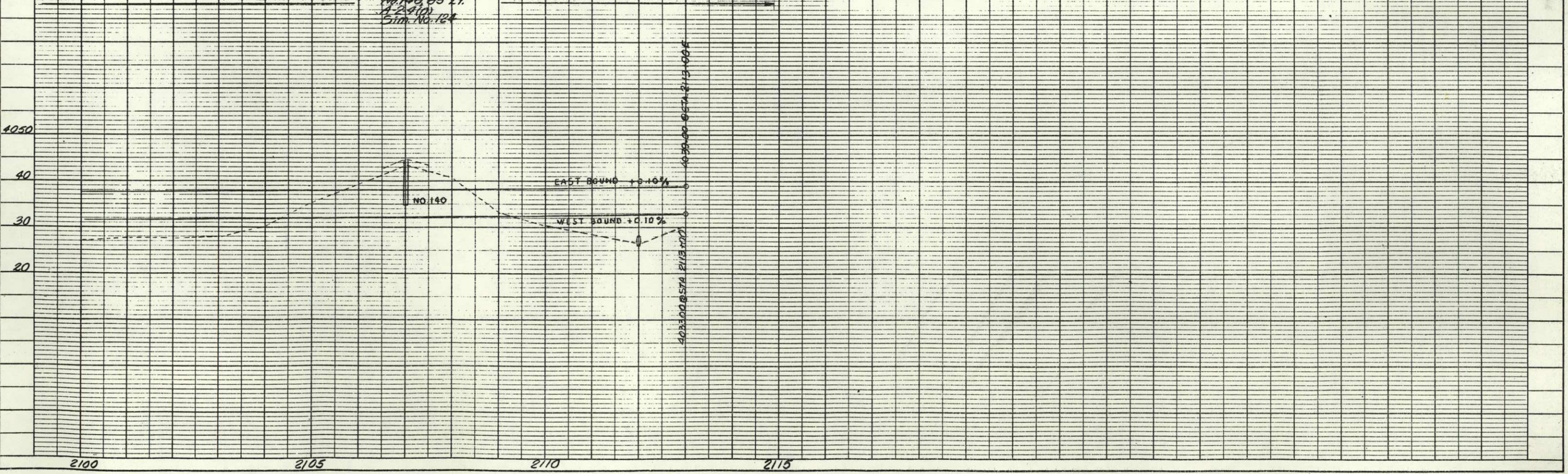
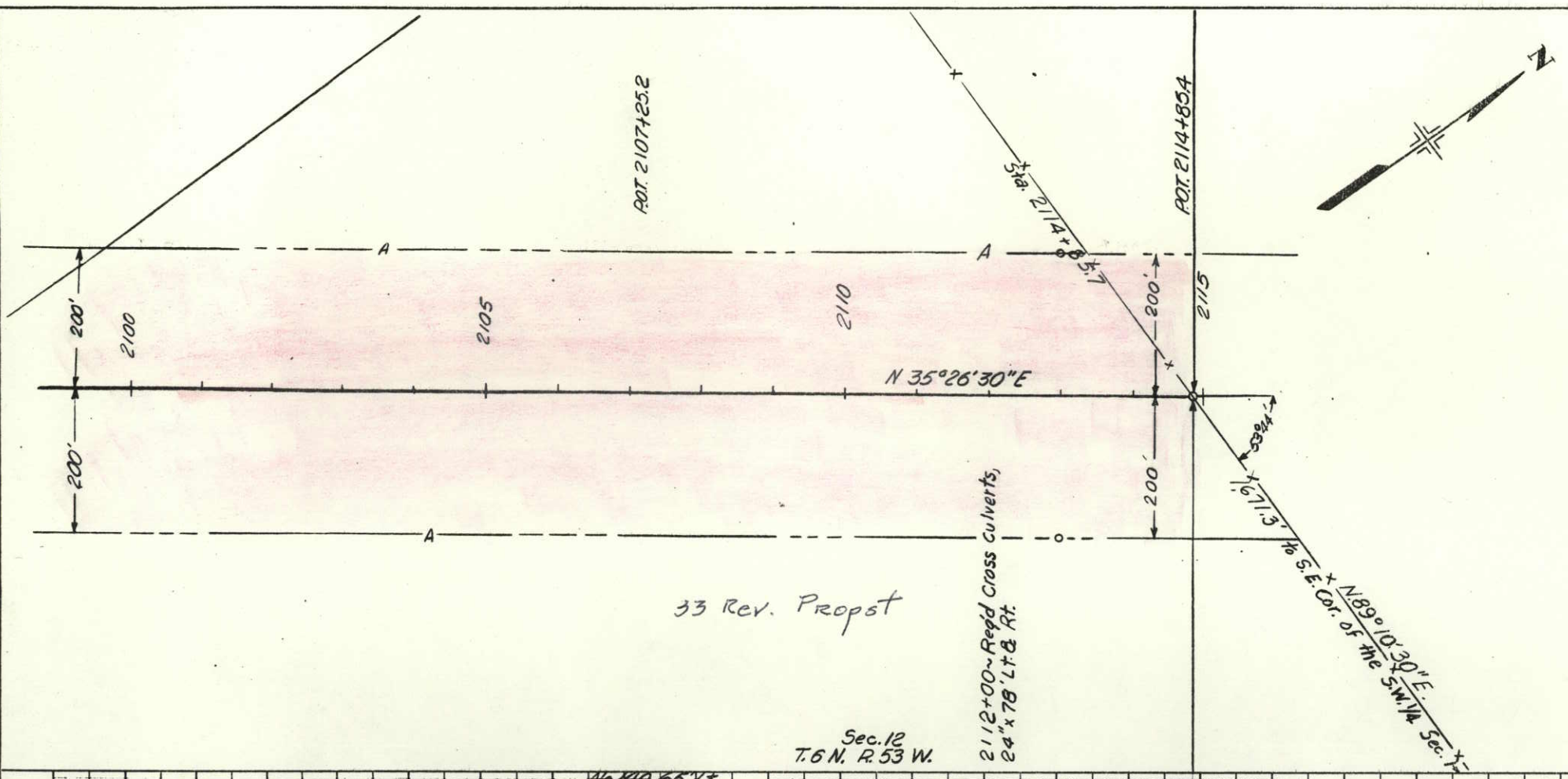
Sec. 11
T6N R. 53W.



FEDERAL ROAD REGION NO.	DIVISION	PROJECT NO.	SHEET NO.
9	COLORADO	I 805-2 (5) III	4

RIGHT OF WAY
SH. 63 (ATWOOD)-STERLING

REVISIONS	

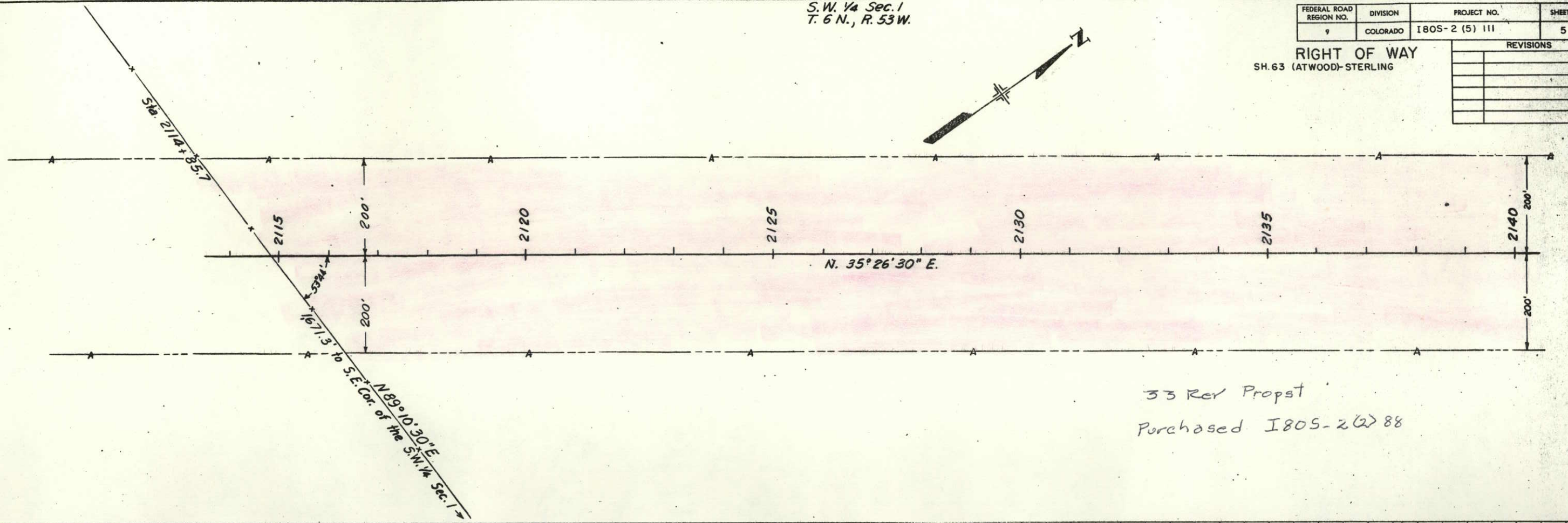


S.W. 1/4 Sec. 1
T. 6 N., R. 53 W.

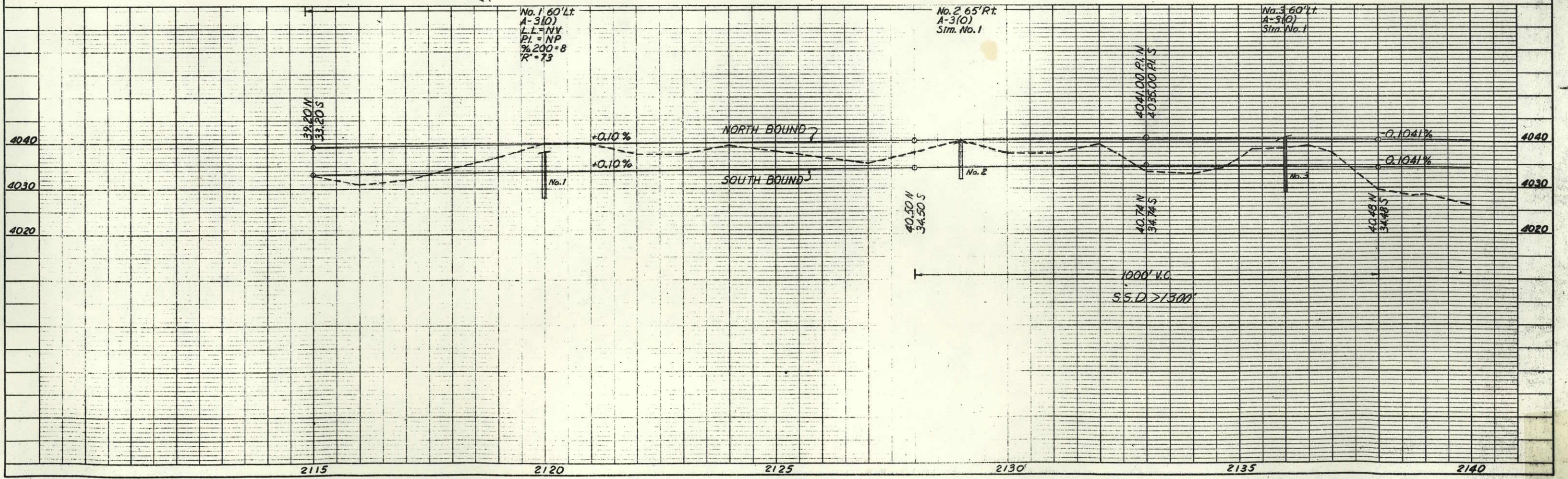
FEDERAL ROAD REGION NO.	DIVISION	PROJECT NO.	SHEET NO.
9	COLORADO	I805-2 (5) III	5

RIGHT OF WAY
SH. 63 (ATWOOD)-STERLING

REVISIONS	



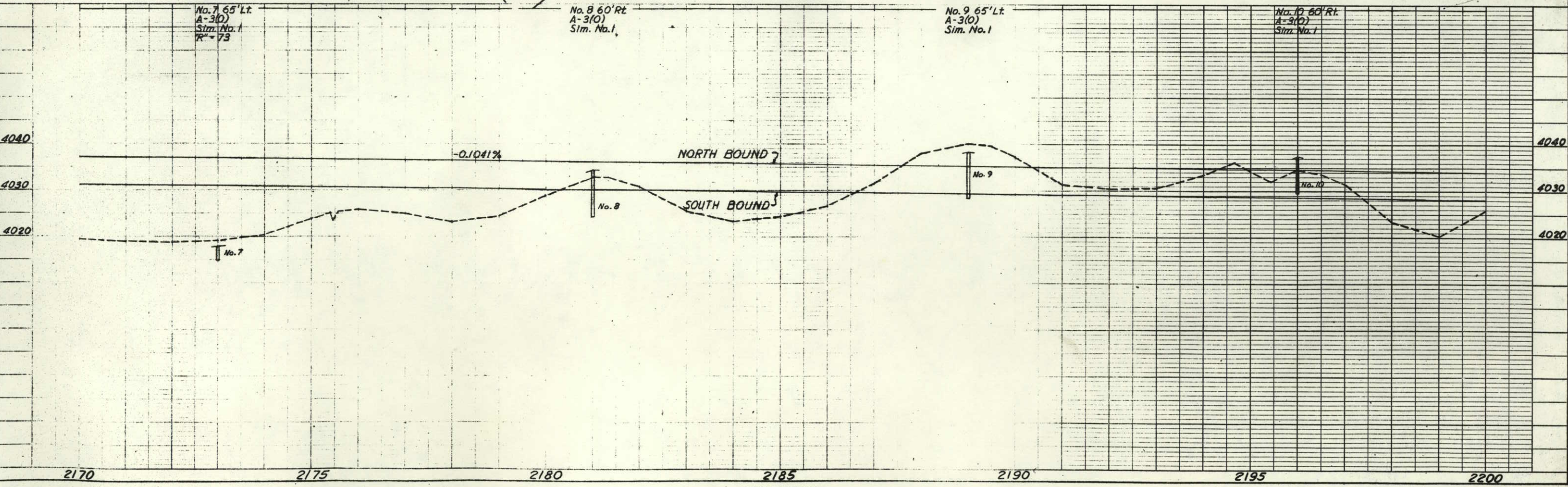
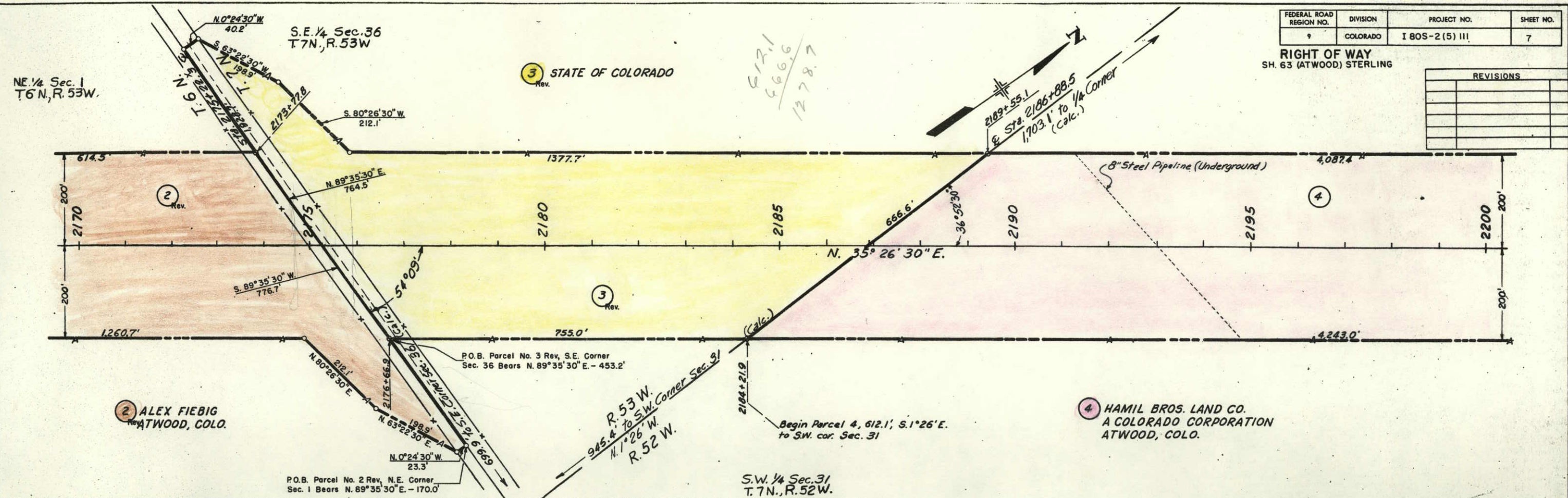
33 Rev Propst
Purchased I805-2(2) 88



FEDERAL ROAD REGION NO.	DIVISION	PROJECT NO.	SHEET NO.
9	COLORADO	I 805-2(5) III	7

RIGHT OF WAY
SH. 63 (ATWOOD) STERLING

REVISIONS	

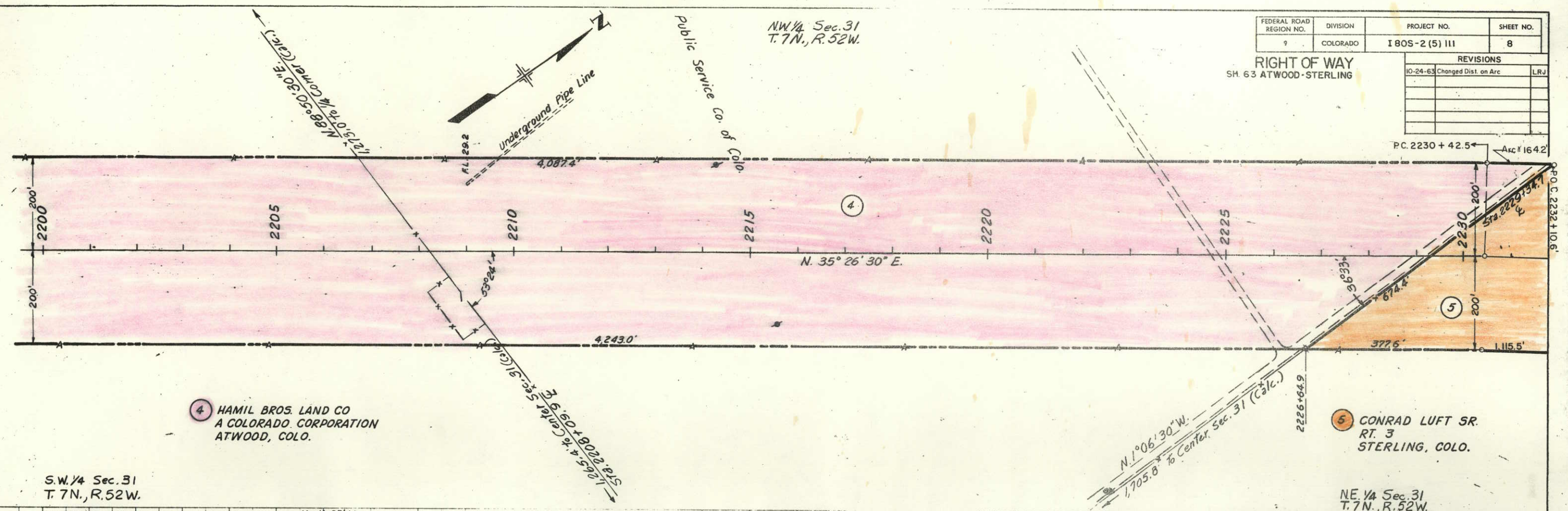


PLEASE DO NOT TRIM

FEDERAL ROAD REGION NO.	DIVISION	PROJECT NO.	SHEET NO.
9	COLORADO	I 805-2 (5) III	8

RIGHT OF WAY
 SH. 63 ATWOOD-STERLING

REVISIONS	
10-24-63	Changed Dist. on Arc



4 HAMIL BROS. LAND CO
 A COLORADO CORPORATION
 ATWOOD, COLO.

5 CONRAD LUFT SR.
 RT. 3
 STERLING, COLO.

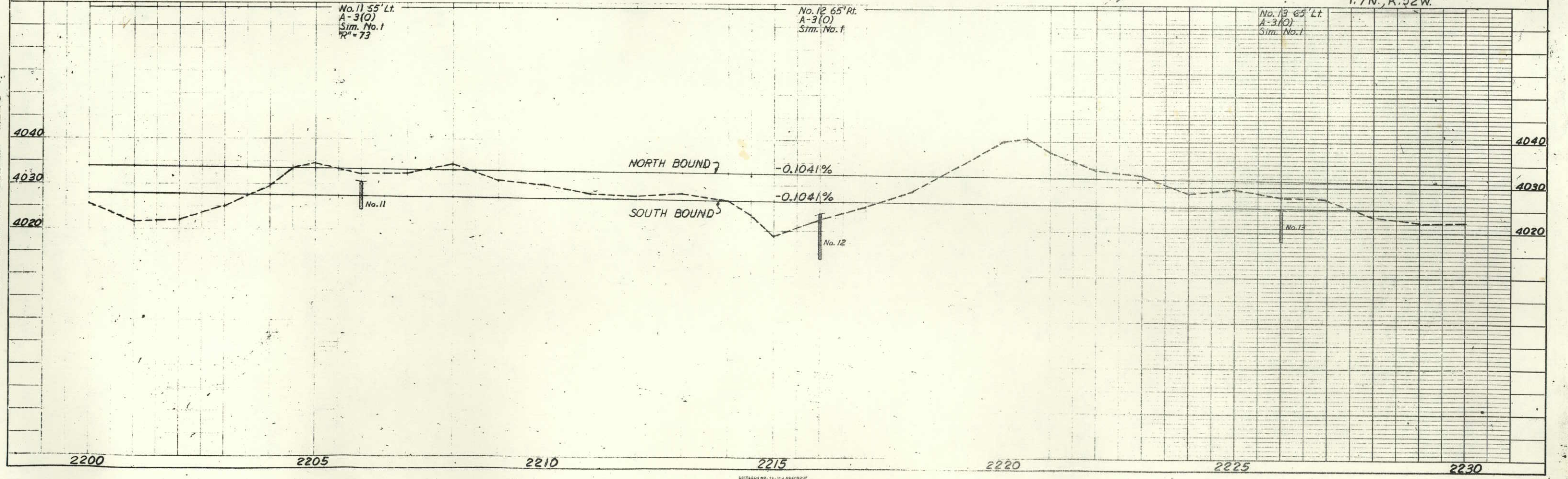
S.W. 1/4 Sec. 31
 T. 7N., R. 52W.

NE 1/4 Sec. 31
 T. 7N., R. 52W.

No. 11 55' Lt.
 A-3(O)
 Sim. No. 1
 R² = 73

No. 12 65' Rt.
 A-3(O)
 Sim. No. 1

No. 13 65' Lt.
 A-3(O)
 Sim. No. 1



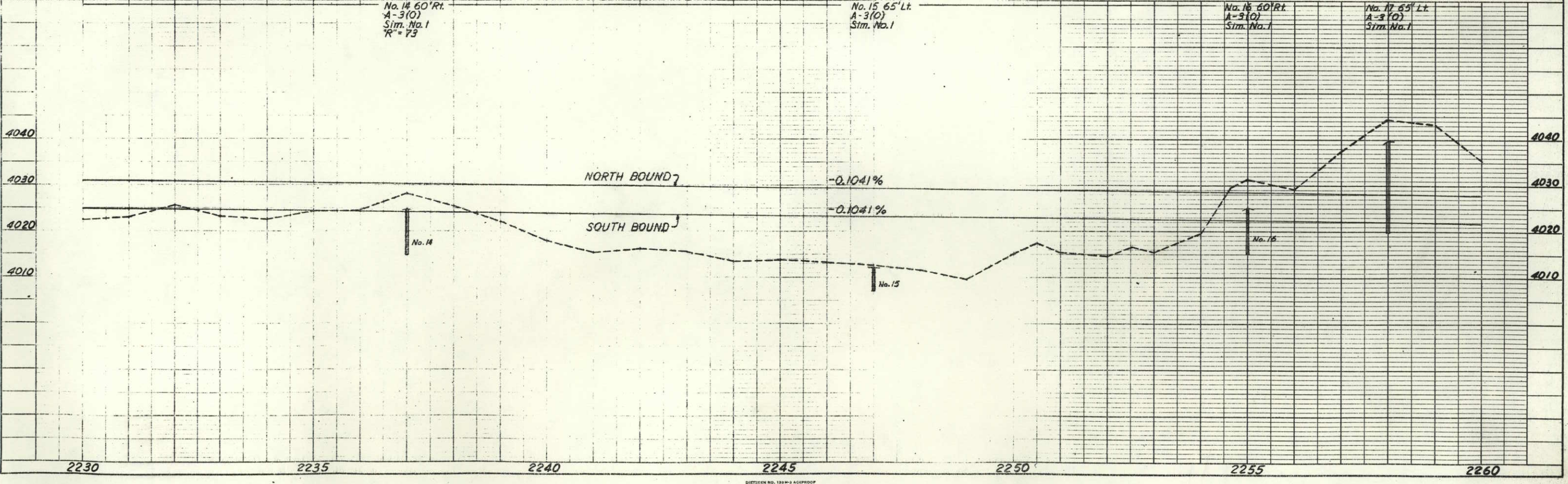
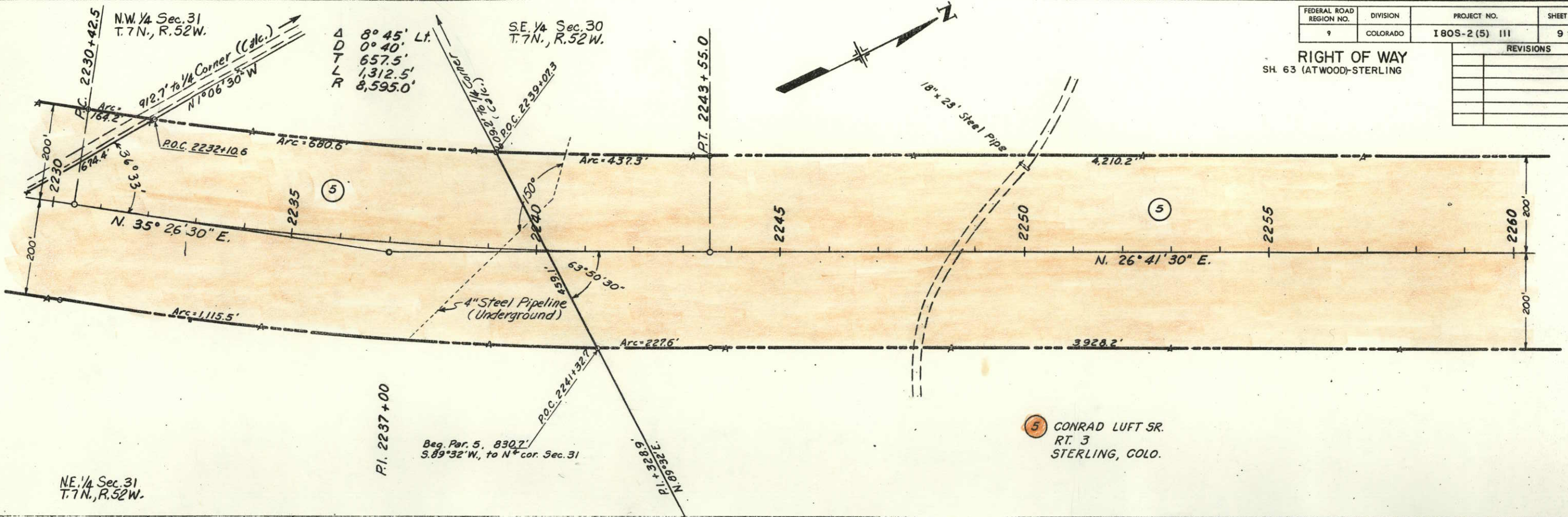
NOTE BOOK
 CHECKED
 RT. OF WAY CHECKED
 NO.

NOTE BOOK
 CHECKED
 S. B. - HITECH
 STRUCTURE NOTATION CH. 250
 NO.

FEDERAL ROAD REGION NO.	DIVISION	PROJECT NO.	SHEET NO.
9	COLORADO	I 805-2 (5) III	9

RIGHT OF WAY
SH. 63 (ATWOOD)-STERLING

REVISIONS	



SURVEYED
 PLAN
 NOTE BOOK
 NO.

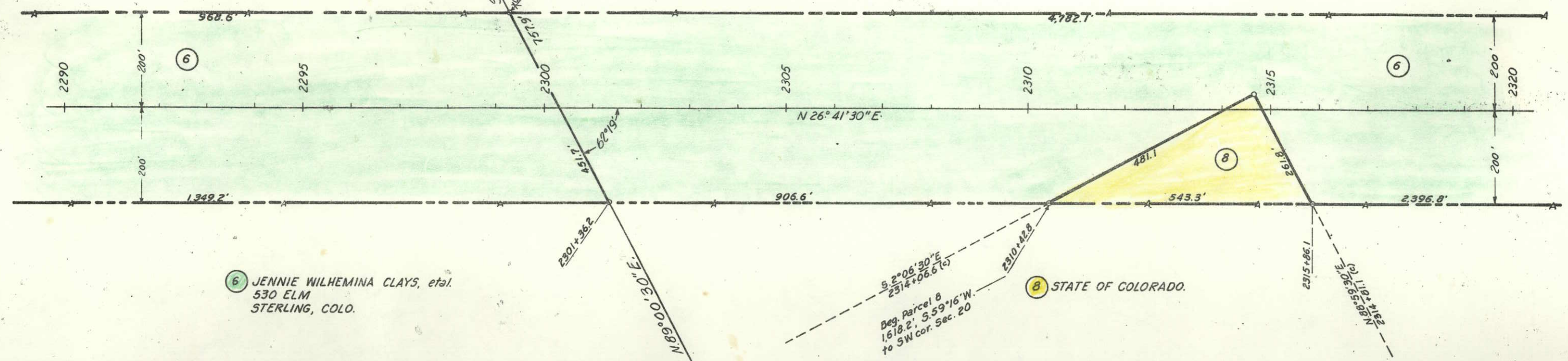
PROFILE
 NOTE BOOK
 NO.

N.W. 1/4 Sec. 29
T. 7 N., R. 52 W.

S.W. 1/4 Sec. 20
T. 7 N., R. 52 W.

FEDERAL ROAD REGION NO.	DIVISION	PROJECT NO.	SHEET NO.
9	COLORADO	I 80S-2 (5) III	11

RIGHT OF WAY SH. 63 (ATWOOD-STERLING)	
REVISIONS	



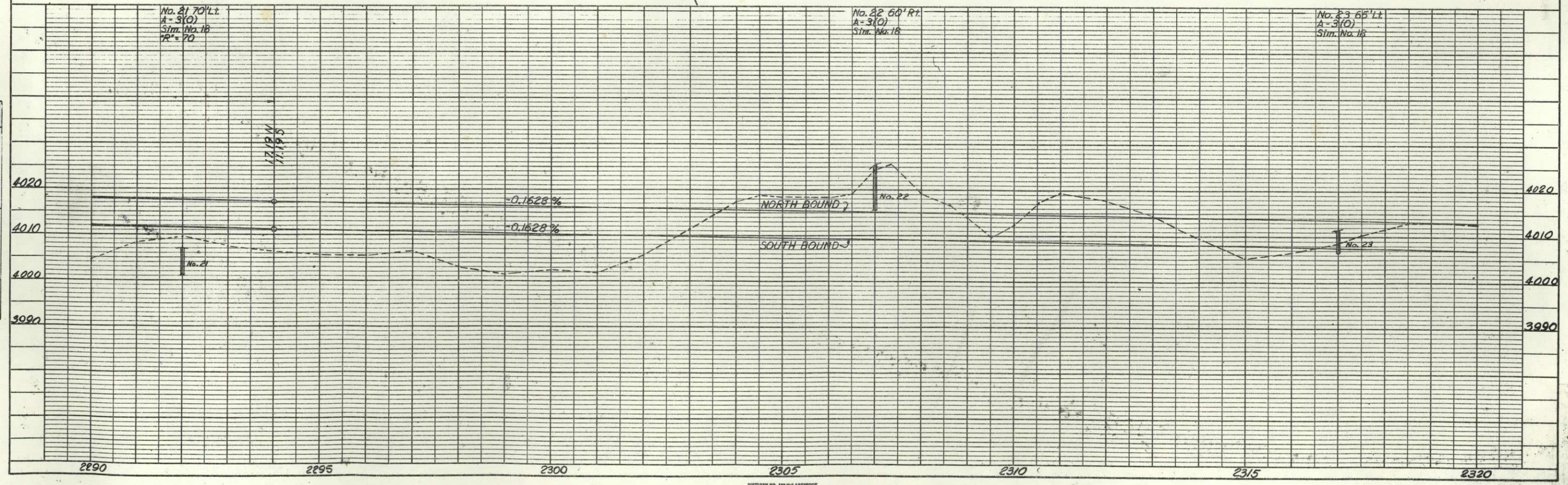
6 JENNIE WILHEMINA CLAYS, et al.
530 ELM
STERLING, COLO.

8 STATE OF COLORADO.

No. 21 70' Lt
A = 3(0)
Sim. No. 18
R = 70

No. 22 60' Rt
A = 3(0)
Sim. No. 18

No. 23 65' Lt
A = 3(0)
Sim. No. 18

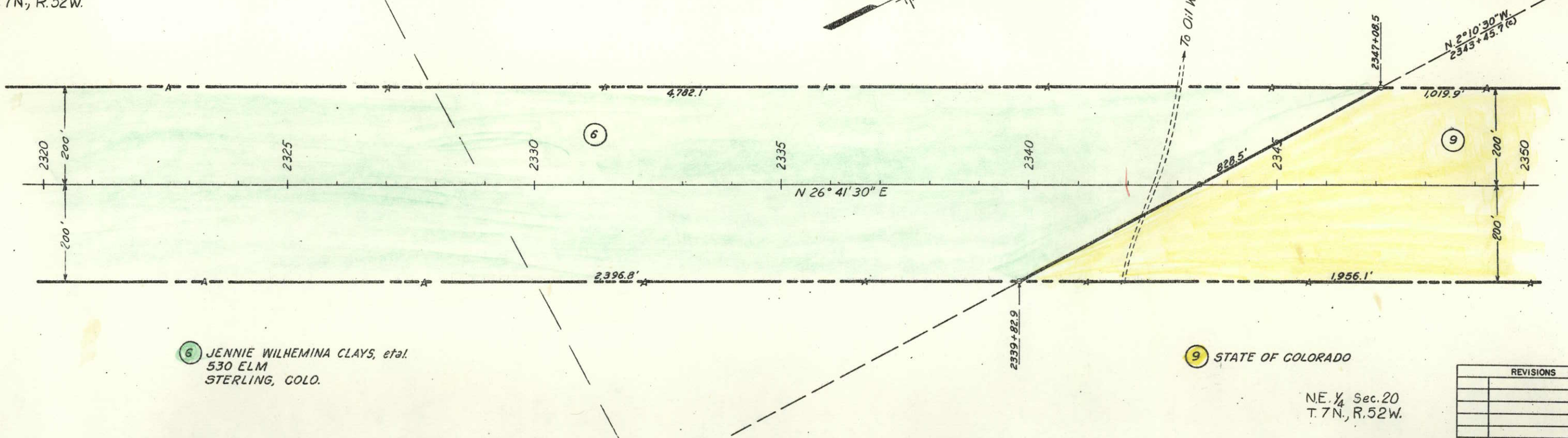


N.W. 1/4 Sec. 20
T.7N., R.52W.

S.W. 1/4 Sec. 20
T.7N., R.52W.

FEDERAL ROAD REGION NO.	DIVISION	PROJECT NO.	SHEET NO.
9	COLORADO	180S-2 (5) III	12

RIGHT OF WAY
SH. 63 (ATWOOD-STERLING)

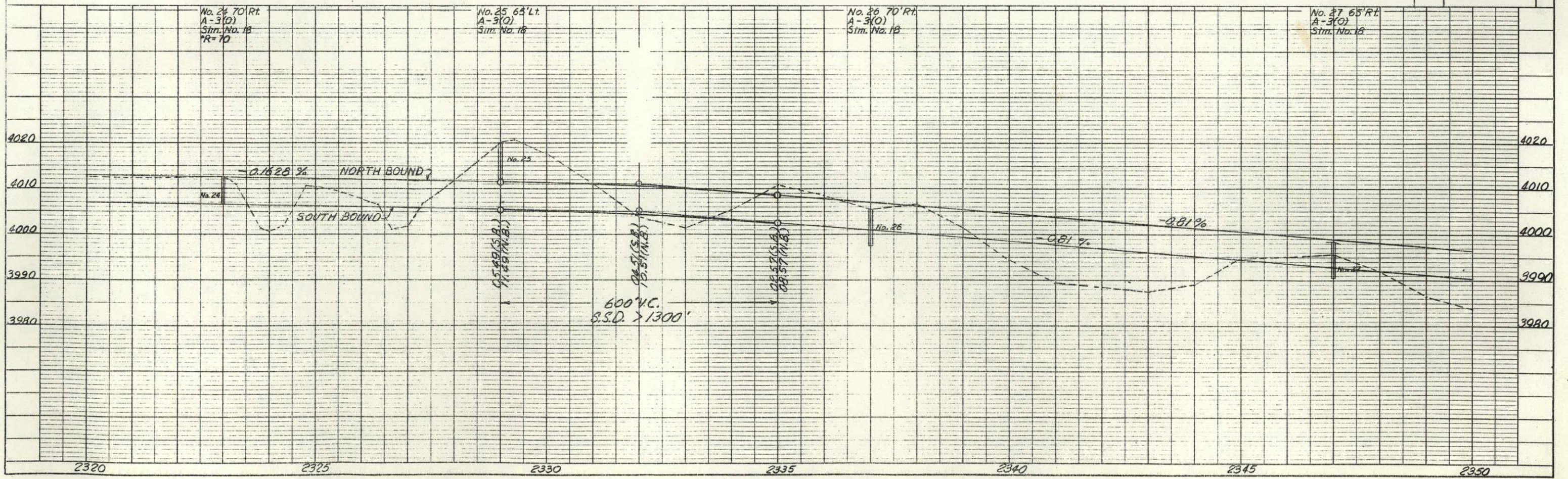


6 JENNIE WILHEMINA CLAYS, et al.
530 ELM
STERLING, COLO.

9 STATE OF COLORADO

NE 1/4 Sec. 20
T.7N., R.52W.

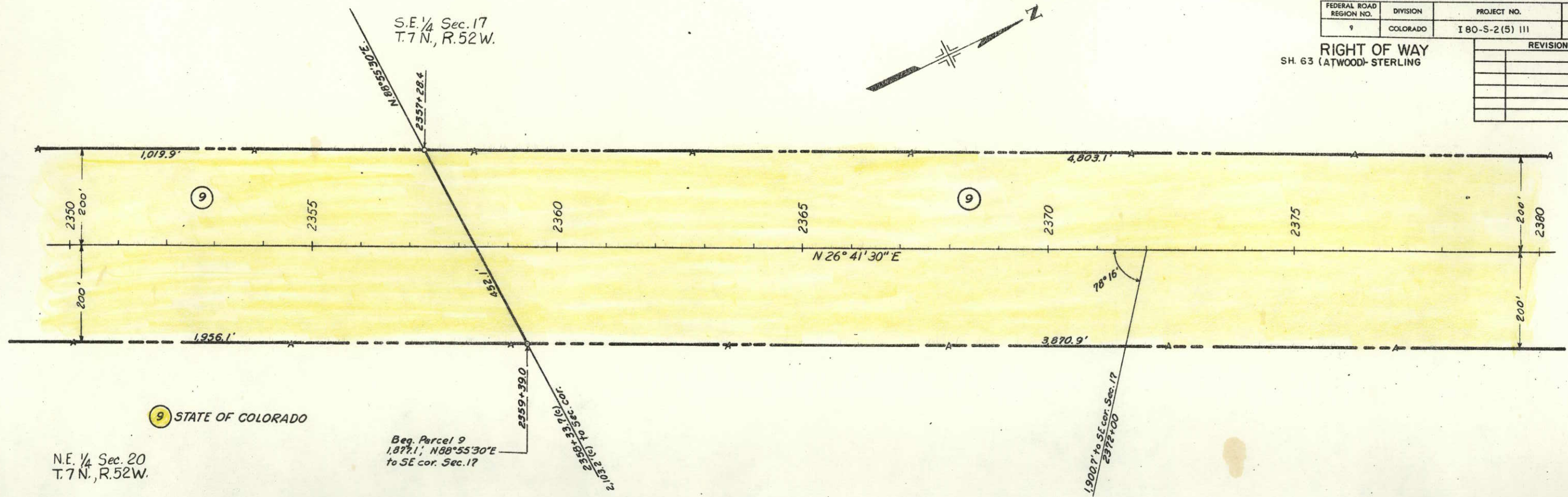
REVISIONS	



FEDERAL ROAD REGION NO.	DIVISION	PROJECT NO.	SHEET NO.
9	COLORADO	I 80-S-2(5) III	13

RIGHT OF WAY
SH. 63 (ATWOOD-STERLING)

REVISIONS	



9 STATE OF COLORADO

N.E. 1/4 Sec. 20
T.7 N., R.52 W.

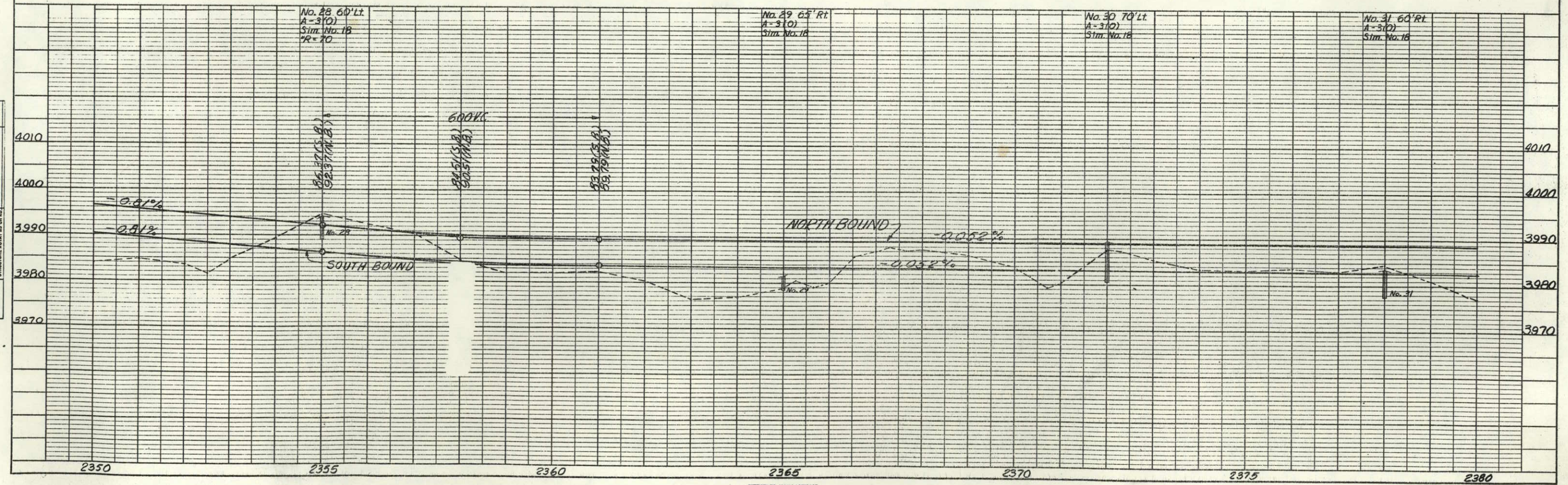
Req. Parcel 9
1,877.1', N88°55'30"E
to SE cor. Sec. 17

No. 28 60' Lt.
A-3(0)
Sim. No. 18
R=70

No. 29 65' Rt.
A-3(0)
Sim. No. 18

No. 30 70' Lt.
A-3(0)
Sim. No. 18

No. 31 60' Rt.
A-3(0)
Sim. No. 18



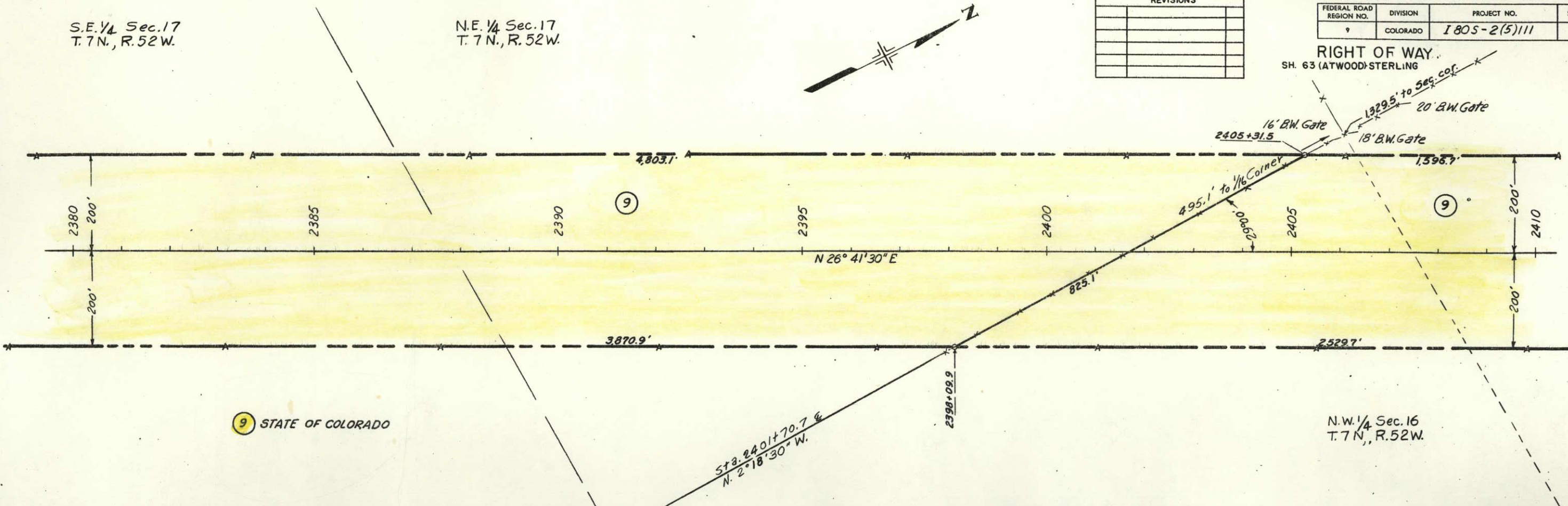
S.E. 1/4 Sec. 17
T. 7 N., R. 52 W.

N.E. 1/4 Sec. 17
T. 7 N., R. 52 W.

REVISIONS	

FEDERAL ROAD REGION NO.	DIVISION	PROJECT NO.	SHEET NO.
9	COLORADO	I 805-2(5)111	14

RIGHT OF WAY
SH. 63 (ATWOOD) STERLING



9 STATE OF COLORADO

N.W. 1/4 Sec. 16
T. 7 N., R. 52 W.

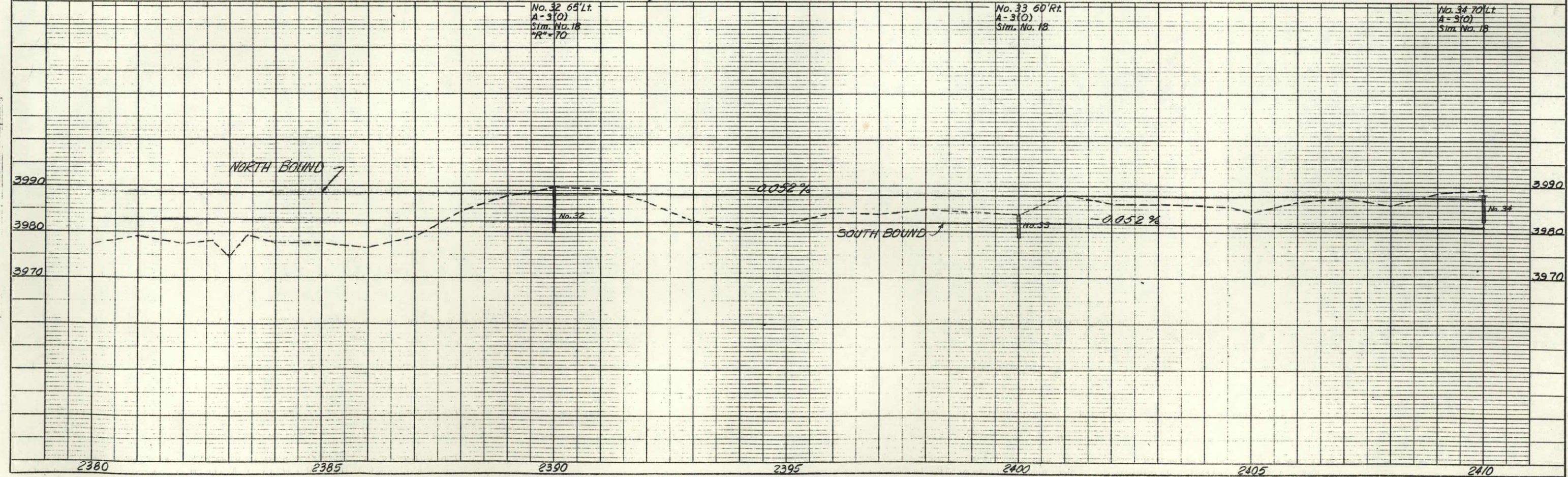
Sta. 2401+70.7 &
N. 2° 18' 30" W.

2398+09.9

No. 32 65' Lt.
A-3(O)
Sim. No. 18
R=70

No. 33 60' Rt.
A-3(O)
Sim. No. 18

No. 34 70' Lt.
A-3(O)
Sim. No. 18



N.W. 1/4 Sec. 16
T. 7 N., R. 52 W.

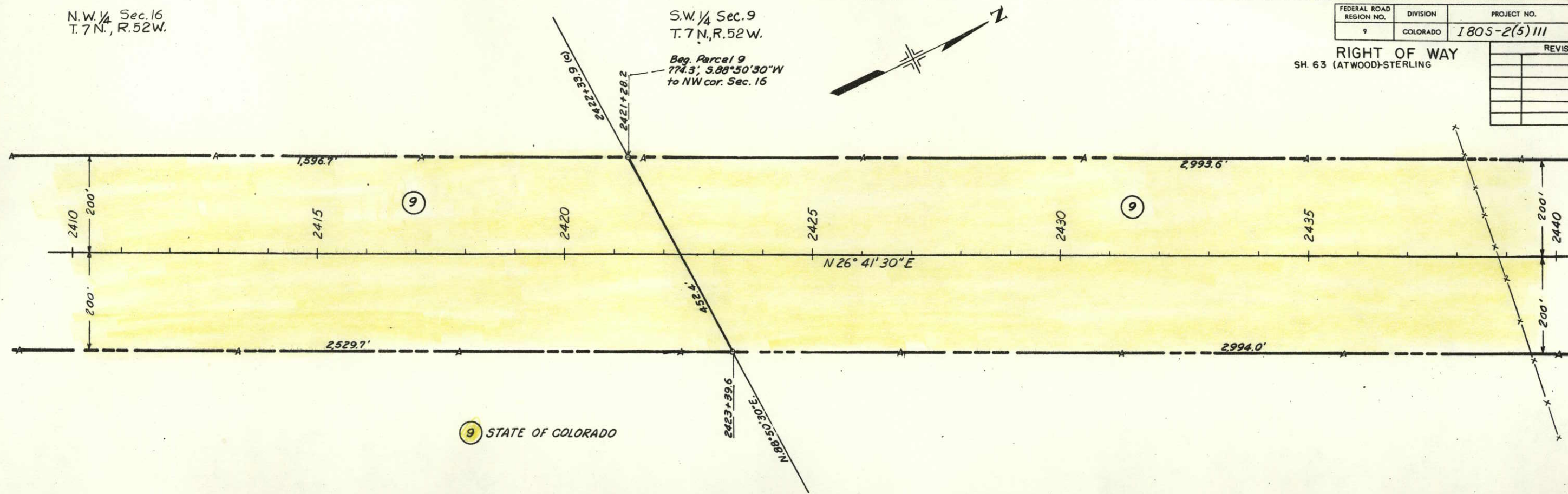
S.W. 1/4 Sec. 9
T. 7 N., R. 52 W.

Bag. Parcel 9
774.3', S. 88° 50' 30" W
to NW cor. Sec. 16

FEDERAL ROAD REGION NO.	DIVISION	PROJECT NO.	SHEET NO.
9	COLORADO	1805-2(5) III	15

RIGHT OF WAY
SH. 63 (ATWOOD)-STERLING

REVISIONS	



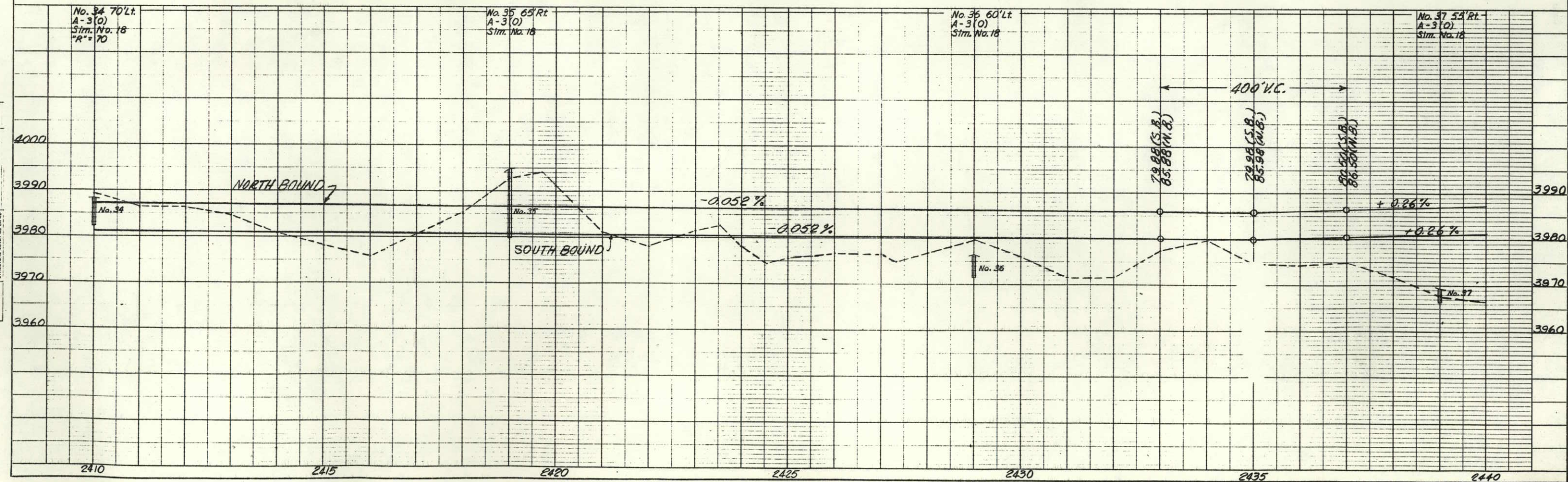
STATE OF COLORADO

No. 34 70' Lt.
A-3(O)
Stm. No. 18
"R" = 70

No. 35 65' Rt.
A-3(O)
Stm. No. 18

No. 36 60' Lt.
A-3(O)
Stm. No. 18

No. 37 55' Rt.
A-3(O)
Stm. No. 18



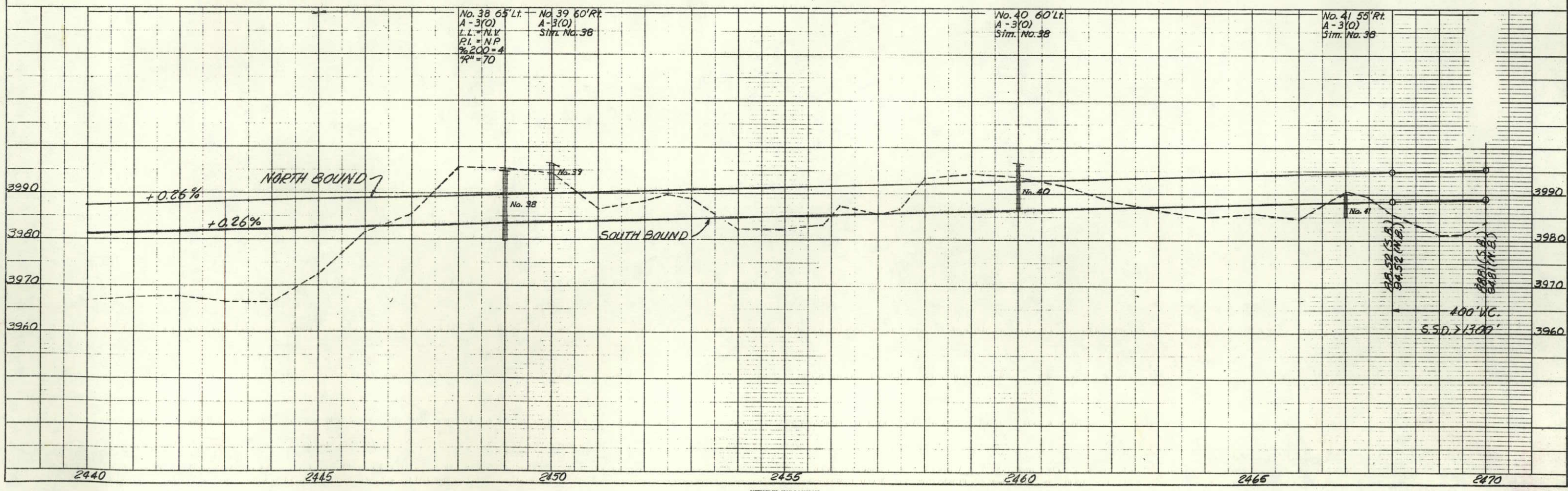
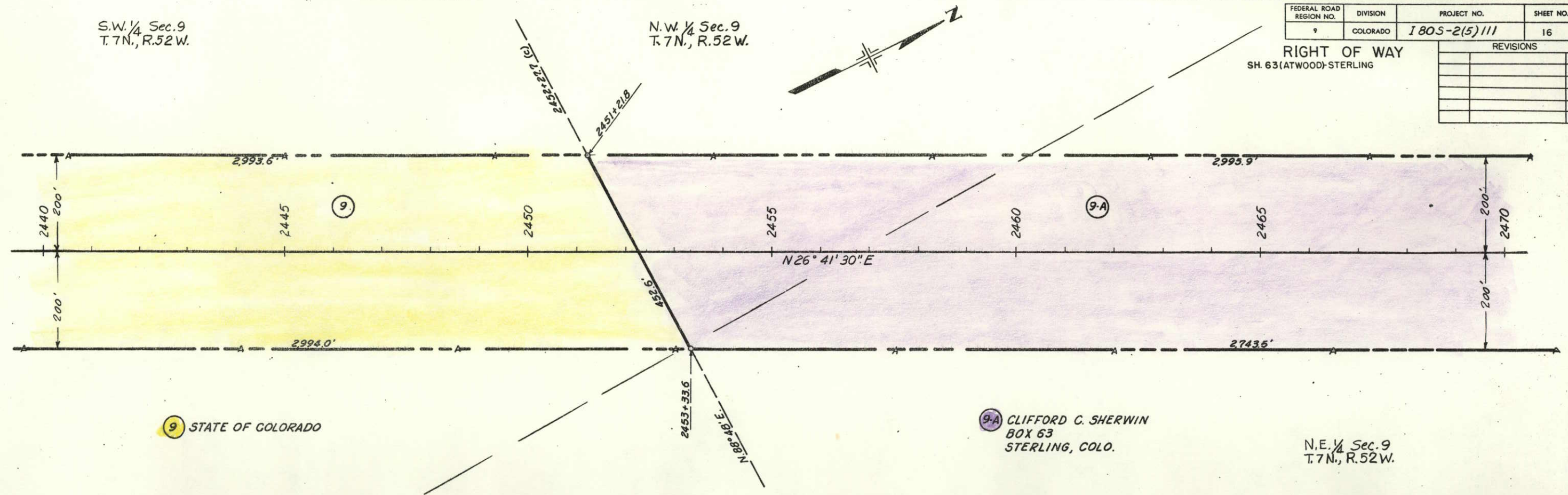
S.W. 1/4 Sec. 9
T. 7N., R. 52W.

N.W. 1/4 Sec. 9
T. 7N., R. 52W.

FEDERAL ROAD REGION NO.	DIVISION	PROJECT NO.	SHEET NO.
9	COLORADO	1805-2(5)111	16

RIGHT OF WAY
SH. 63 (ATWOOD)-STERLING

REVISIONS	



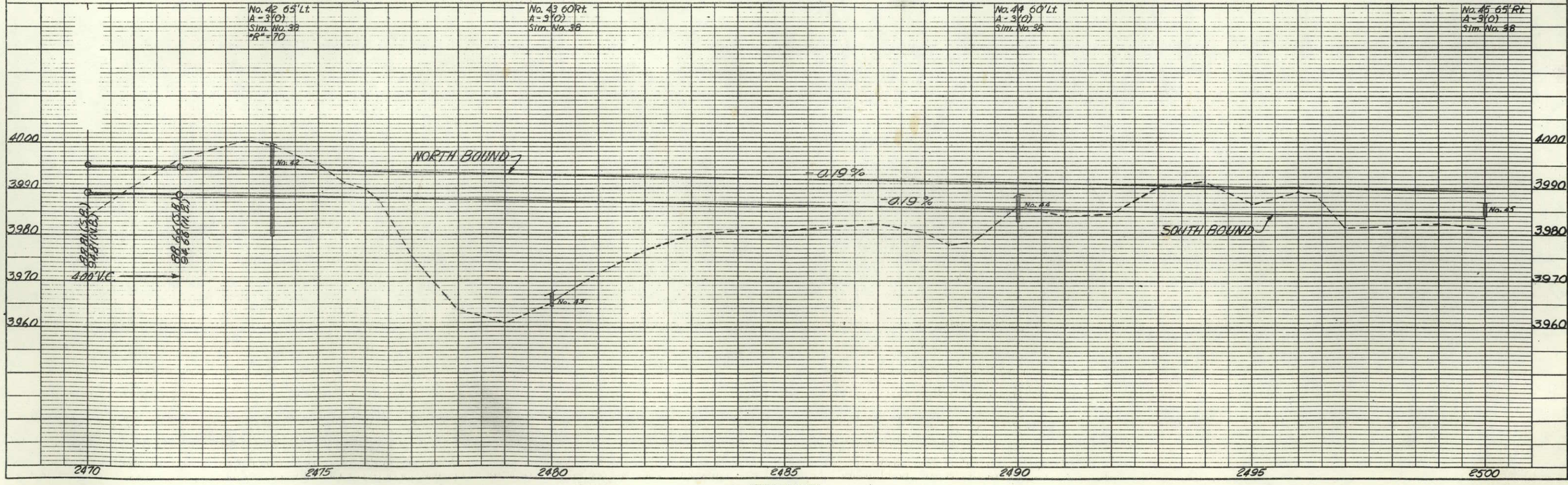
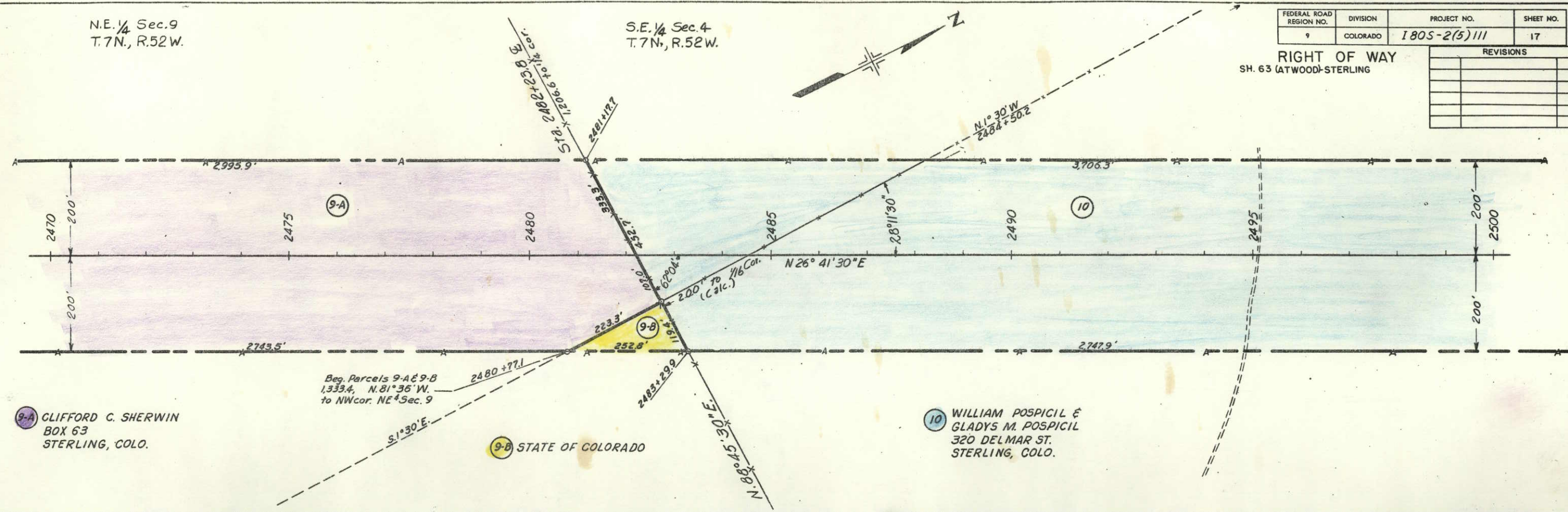
N.E. 1/4 Sec. 9
T. 7N., R. 52W.

S.E. 1/4 Sec. 4
T. 7N., R. 52W.

FEDERAL ROAD REGION NO.	DIVISION	PROJECT NO.	SHEET NO.
9	COLORADO	1805-2(5)111	17

RIGHT OF WAY
SH. 63 (ATWOOD-STERLING)

REVISIONS	



NOTE BOOK
ALIGNMENT CHECKED
BY: H. C. WITCO
DATE: 10/1/50

NOTE BOOK
GRADES CHECKED
BY: H. C. WITCO
DATE: 10/1/50

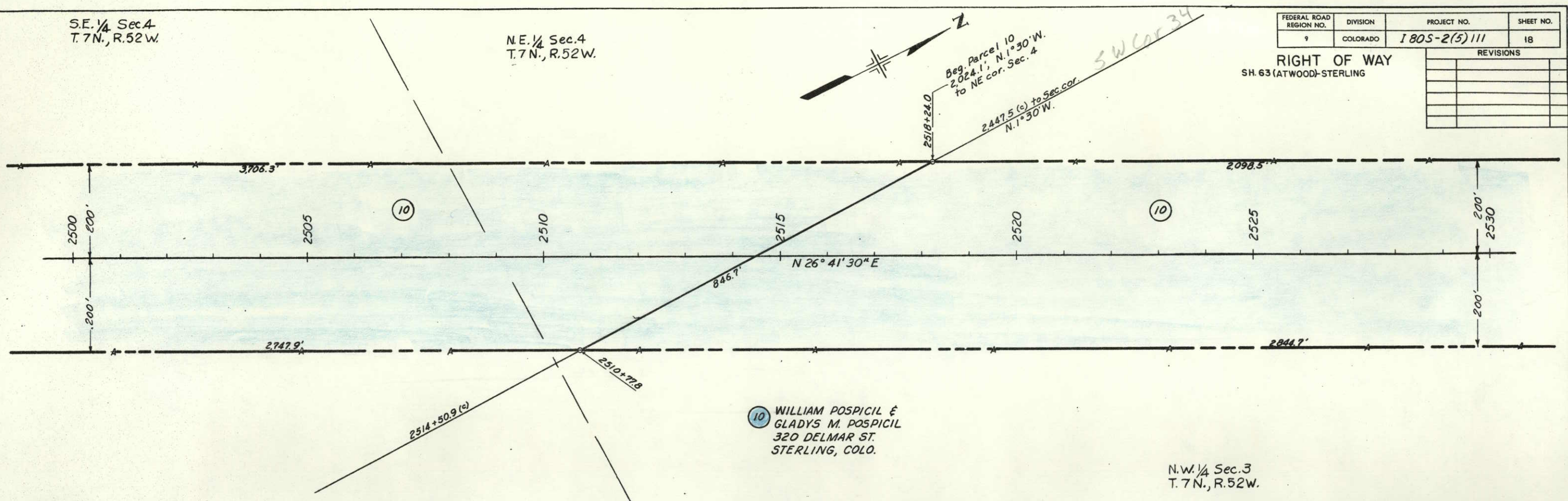
S.E. 1/4 Sec 4
T. 7 N., R. 52 W.

N.E. 1/4 Sec. 4
T. 7 N., R. 52 W.

FEDERAL ROAD REGION NO.	DIVISION	PROJECT NO.	SHEET NO.
9	COLORADO	1805-2(5)111	18

REVISIONS	

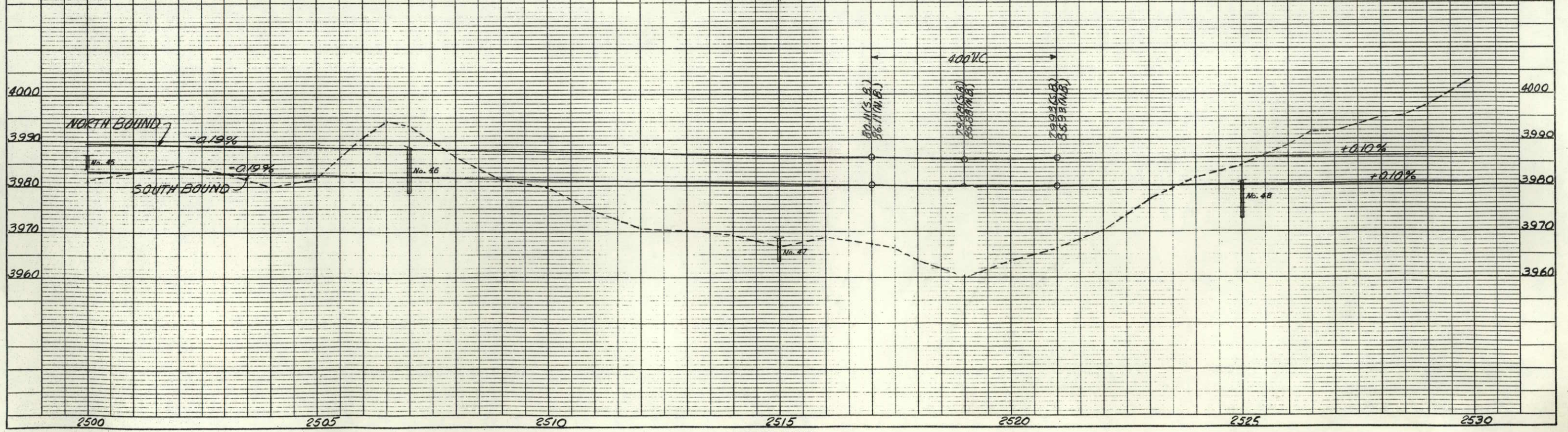
RIGHT OF WAY
SH. 63 (ATWOOD)-STERLING



10 WILLIAM POSPICIL &
GLADYS M. POSPICIL
320 DELMAR ST.
STERLING, COLO.

N.W. 1/4 Sec. 3
T. 7 N., R. 52 W.

No. 45 65' Rt. A-3(0) Sim. No. 38 R=70	No. 46 65' Lt. A-3(0) Sim. No. 38	No. 47 50' Rt. A-3(0) Sim. No. 38	No. 48 60' Lt. A-3(0) Sim. No. 38
---	---	---	---



N.W. 1/4 Sec. 3
T.7N, R.52W.

10 WILLIAM POSPICIL &
GLADYS M. POSPICIL
320 DELMAR ST.
STERLING, COLO.

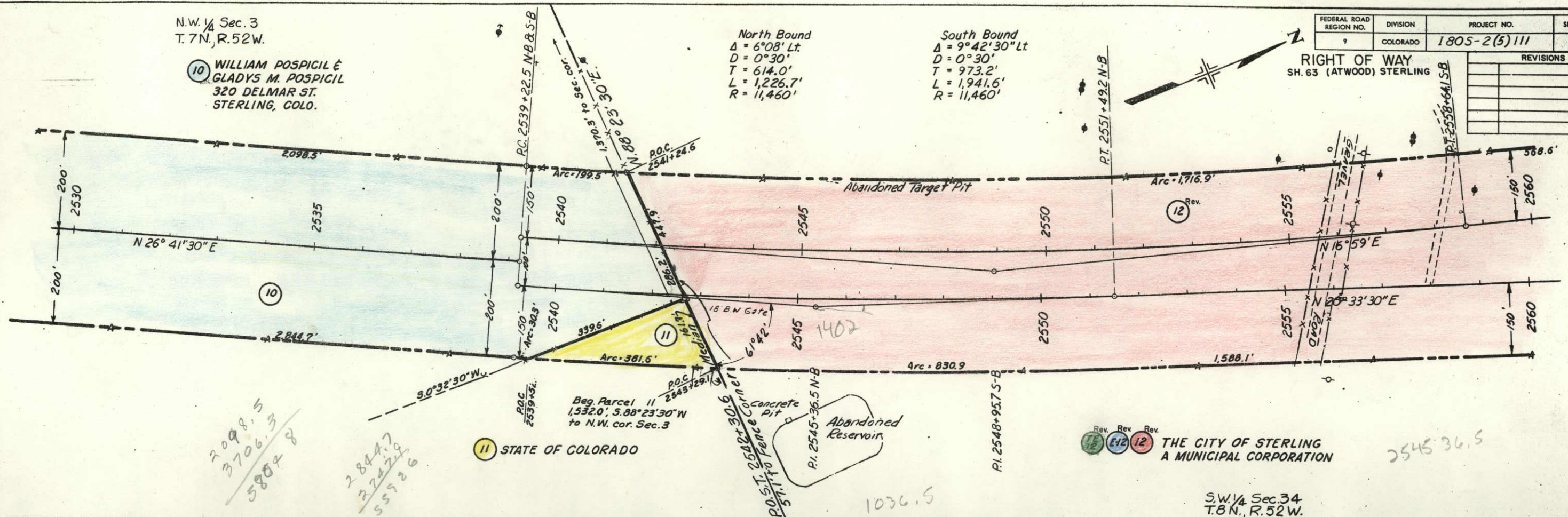
North Bound
 $\Delta = 6^{\circ}08' Lt.$
 $D = 0^{\circ}30'$
 $T = 614.0'$
 $L = 1,226.7'$
 $R = 11,460'$

South Bound
 $\Delta = 9^{\circ}42'30" Lt.$
 $D = 0^{\circ}30'$
 $T = 973.2'$
 $L = 1,941.6'$
 $R = 11,460'$

FEDERAL ROAD REGION NO.	DIVISION	PROJECT NO.	SHEET NO.
9	COLORADO	180S-2(5)111	19

RIGHT OF WAY
SH. 63 (ATWOOD) STERLING

REVISIONS	



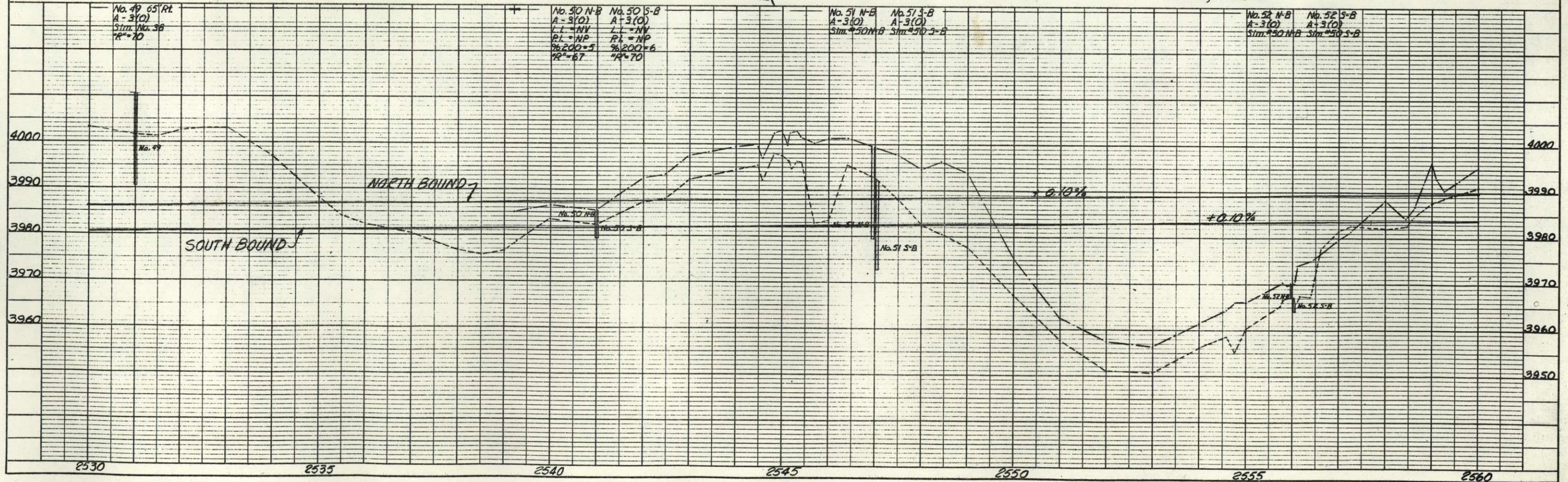
2098.5
3706.3
5804.8

2844.7
2747.9
5592.6

11 STATE OF COLORADO

Rev. 15 Rev. 12 THE CITY OF STERLING
A MUNICIPAL CORPORATION

S.W. 1/4 Sec. 34
T.8N, R.52W.



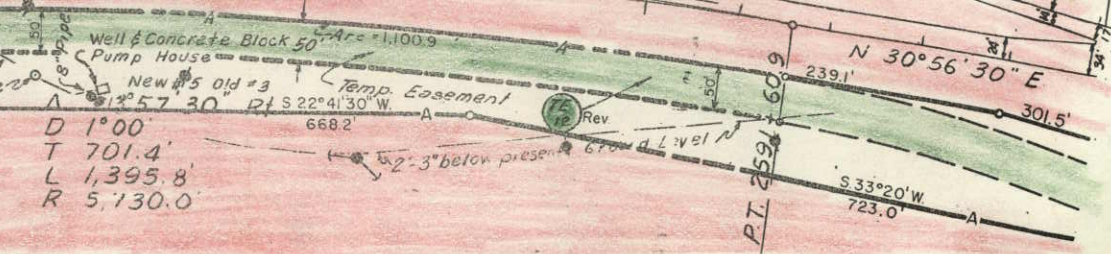
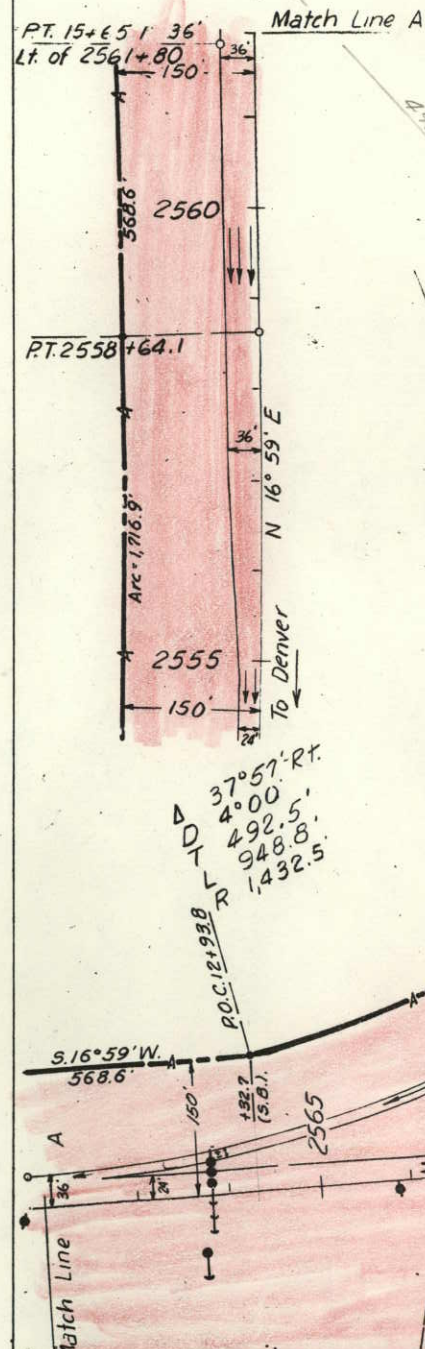
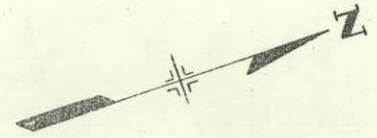
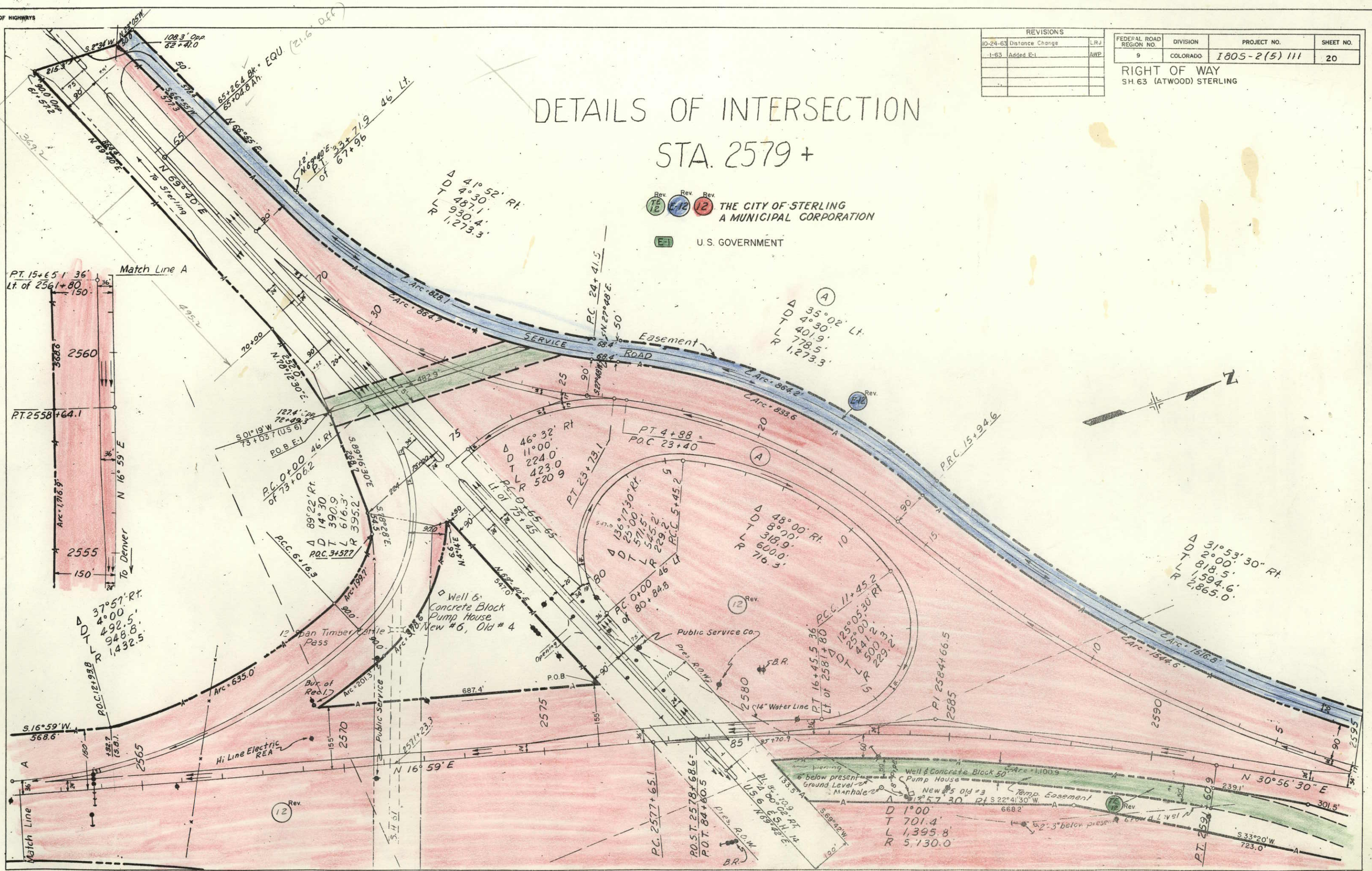
REVISIONS		
10-24-63	Distance Change	LRJ
1-63	Added E-1	AWP

FEDERAL ROAD REGION NO.	DIVISION	PROJECT NO.	SHEET NO.
9	COLORADO	1805-2(5) 111	20

RIGHT OF WAY
SH. 63 (ATWOOD) STERLING

DETAILS OF INTERSECTION STA. 2579 +

Rev. 12 THE CITY OF STERLING
A MUNICIPAL CORPORATION
U.S. GOVERNMENT



Δ 41° 52' RT.
D 4° 30'
T 487.1'
L 930.4'
R 1,273.3'

Δ 35° 02' Lt.
D 4° 30'
T 401.9'
L 778.5'
R 1,273.3'

Δ 31° 53' 30" RT.
D 2° 00'
T 818.5'
L 1,594.6'
R 2,865.0'

Δ 48° 00' RT.
D 8° 00'
T 318.9'
L 600.0'
R 716.3'

Δ 25° 05' 30" RT.
D 1° 00'
T 441.2'
L 500.3'
R 229.2'

Δ 89° 22' RT.
D 14° 30'
T 390.9'
L 616.3'
R 395.2'

Δ 46° 32' RT.
D 11° 00'
T 224.0'
L 223.0'
R 520.9'

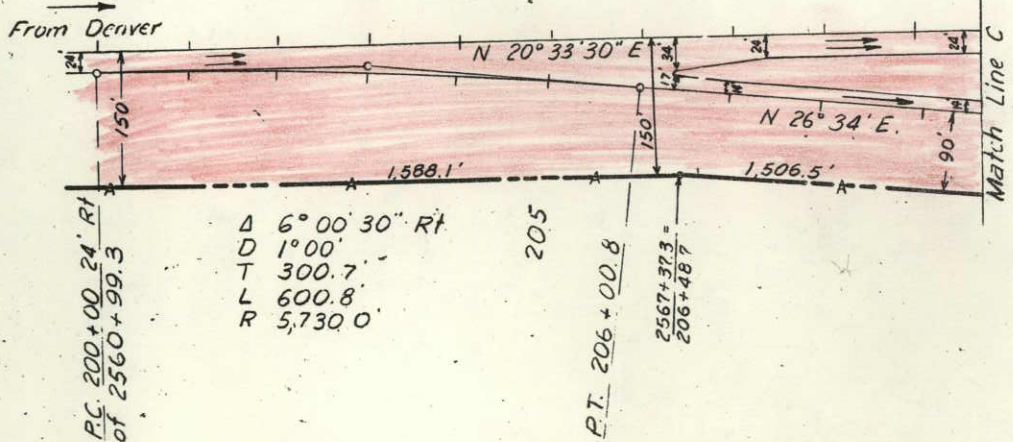
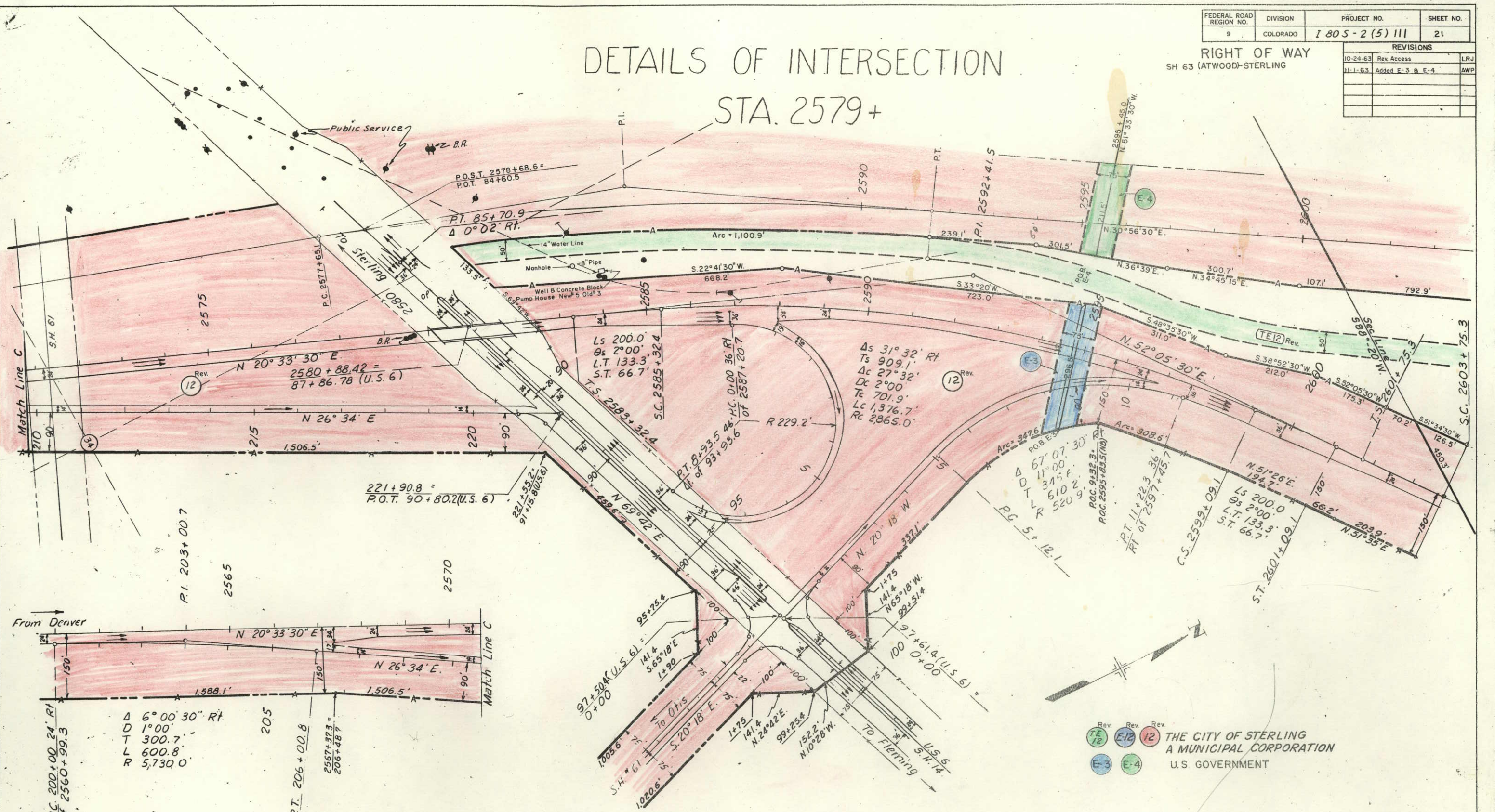
Δ 1° 00'
T 701.4'
L 1,395.8'
R 5,130.0'

FEDERAL ROAD REGION NO.	DIVISION	PROJECT NO.	SHEET NO.
9	COLORADO	I 805-2 (5) III	21

REVISIONS		LRJ	AWP
10-24-63	Rev. Access		
11-1-63	Added E-3 & E-4		


DETAILS OF INTERSECTION STA. 2579+

RIGHT OF WAY
SH 63 (ATWOOD)-STERLING



NOTE: See sheet 20
for details of connection

● Rev. 12 THE CITY OF STERLING
● Rev. E-12 A MUNICIPAL CORPORATION
● Rev. E-3 U.S. GOVERNMENT
● Rev. E-4



FEDERAL ROAD REGION NO.	DIVISION	PROJ. NO.	SHEET NO.	TOTAL SHEETS
9	COLORADO	1BOS-2 (5) III	22 A	

REVISIONS		
10-24-63	Distance Change	LRJ
10-24-63	Added E1, E2, E3, & E4	AWP
1-21-65	Added 12A & 12B	FCM
7-15-65	Added C	FCM

RIGHT OF WAY
SH. 63 ATWOOD-STERLING

9 STATE OF COLORADO
E 1/2 NE 1/4, SE 1/4 Sec. 9

9B STATE OF COLORADO
E 1/2 NE 1/4 Sec 9

NE 1/4 Sec 9
T 7 N R 52 W

12B COLO. DEPT. OF HIGHWAYS

THE CITY OF STERLING
A MUNICIPAL CORP.

PT. SE 1/4, Sec. 27 Lying S. of
C&N.W. R.R. R.O.W. & S. of Cole
Ditch. Except R.O.W. to Colo. &
Wyo. Railroad Co.

NOTE:
See Sheets 19, 20, 21, 22, 23, 23A & 24
For Detail of Parcels 12 Rev., E12 Rev.
& TE12 Rev.

EAST BOUND
Δ = 12°42'30"
D = 1°00'
T = 638.1'
L = 1,270.8'
R = 5,730'

North Bound
Δ = 6°08' Lt
D = 0°30'
T = 614.0'
L = 1,226.7'
R = 11,460'

South Bound
Δ = 9°42'30" Lt
D = 0°30'
T = 973.2'
L = 1,941.6'
R = 11,460'

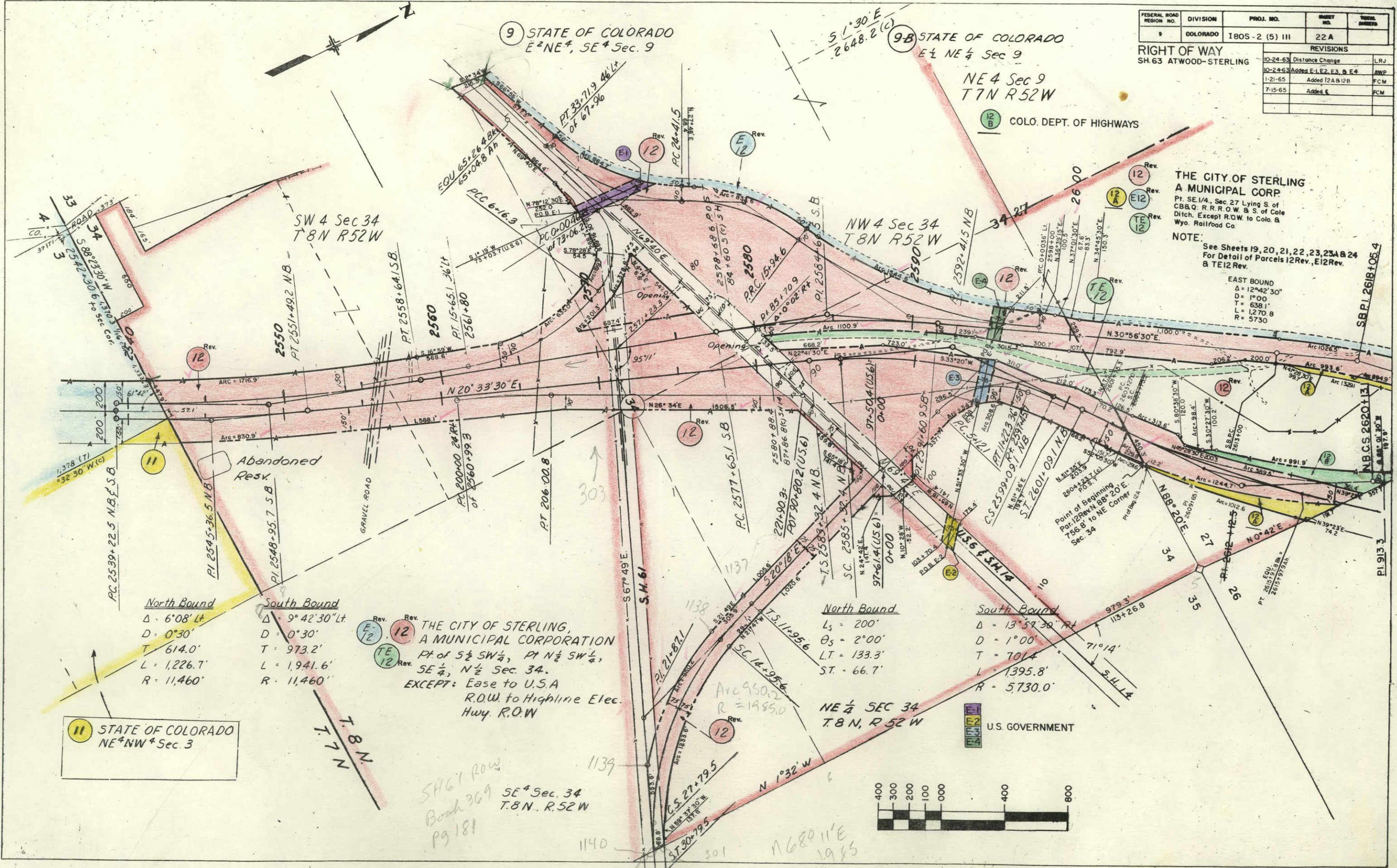

North Bound
L_s = 200'
θ_s = 2°00'
LT = 133.3'
ST = 66.7'

South Bound
Δ = 13°57'30" Rt
D = 1°00'
T = 701.4'
L = 1,395.8'
R = 5,730.0'

11 STATE OF COLORADO
NE 1/4 NW 1/4 Sec. 3

12 THE CITY OF STERLING,
A MUNICIPAL CORPORATION
Pt. of S 1/2 SW 1/4, Pt N 1/2 SW 1/4,
SE 1/4, N 1/2 Sec. 34.
EXCEPT: Ease to U.S.A
R.O.W. to Highline Elec.
Hwy. R.O.W

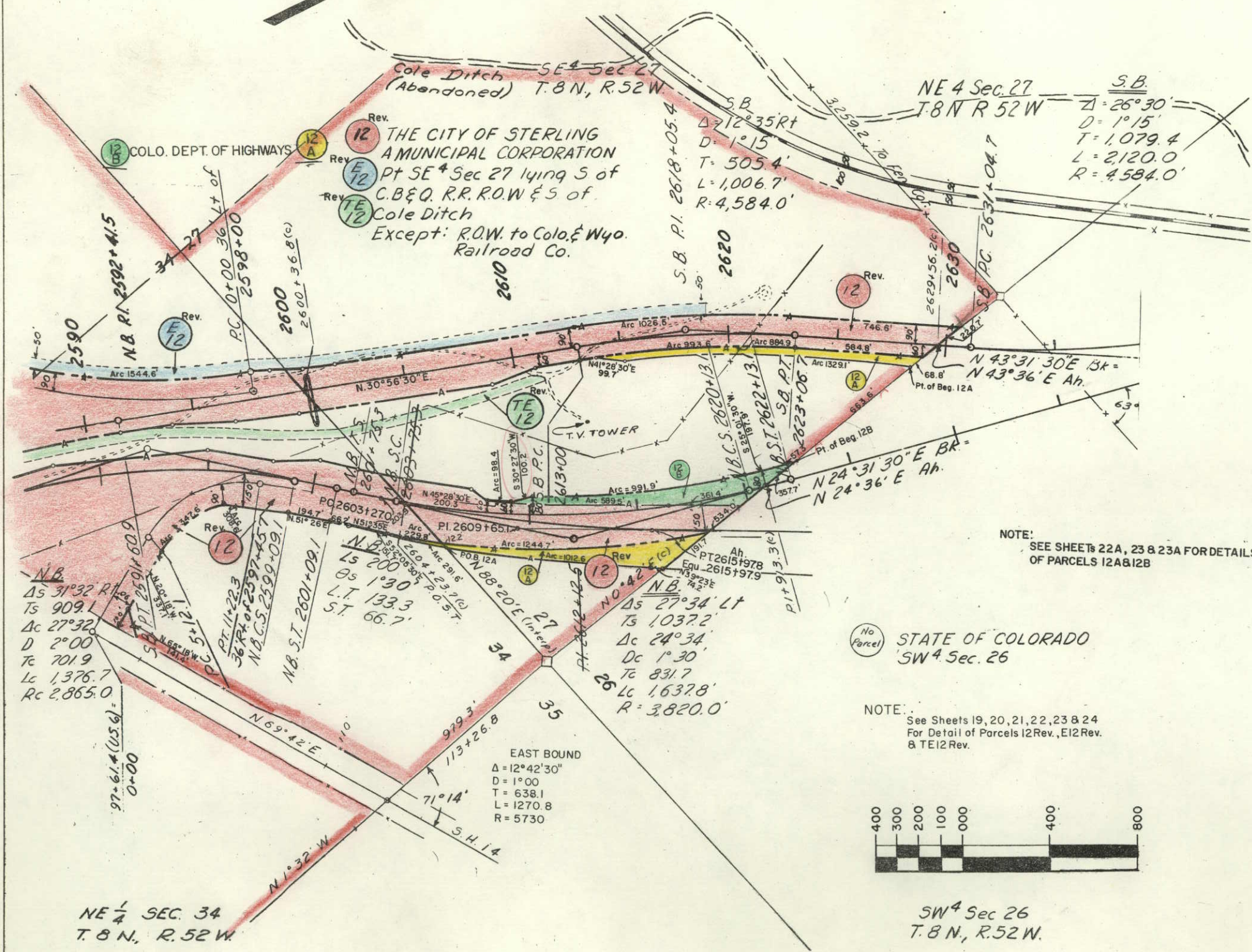

SH 61 ROW
Book 369
Pg 181
SE 1/4 Sec. 34
T. 8 N., R. 52 W



FEDERAL ROAD REGION NO.	DIVISION	PROJ. NO.	SHEET NO.	TOTAL SHEETS
9	COLORADO	I80S-2(5) III	22B	

RIGHT OF WAY
SH.63 ATWOOD STERLING


REVISIONS		
1-21-65	Added I2A B I2B	FCM
7-16-65	Extended New G	FCM



NOTE: SEE SHEETS 22A, 23 & 23A FOR DETAILS OF PARCELS I2A & I2B

No Parcel STATE OF COLORADO SW 4 Sec. 26

NOTE: See Sheets 19, 20, 21, 22, 23 & 24 For Detail of Parcels I2Rev., E12Rev. & TE12Rev.



SW 4 Sec 26
T.8 N., R.52 W.

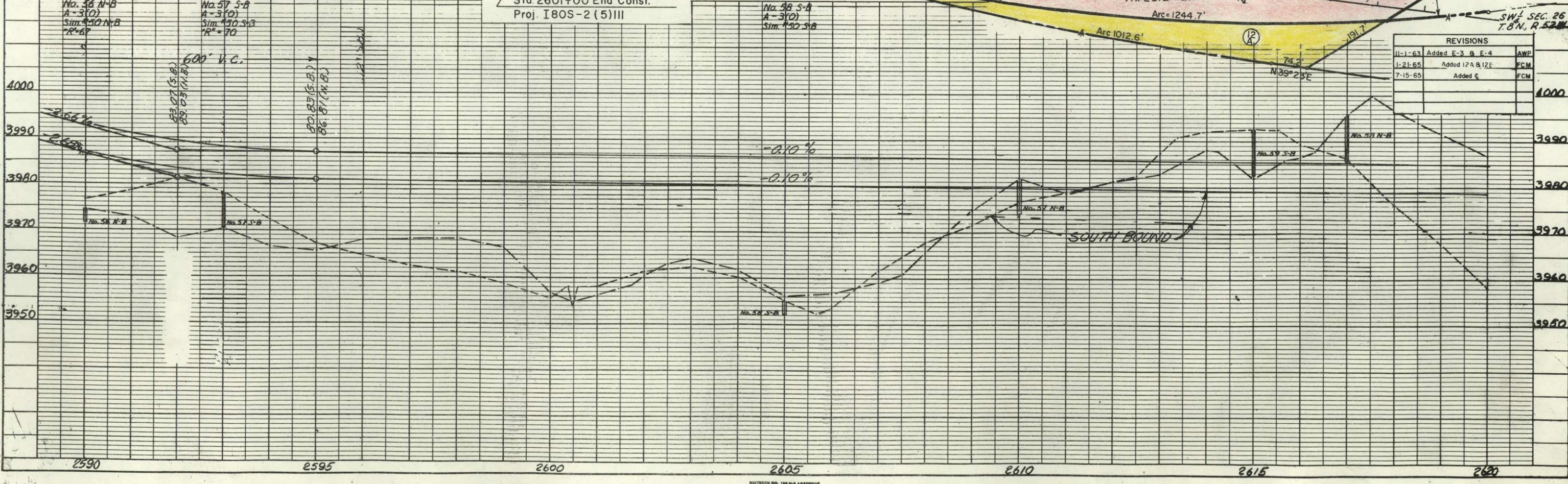
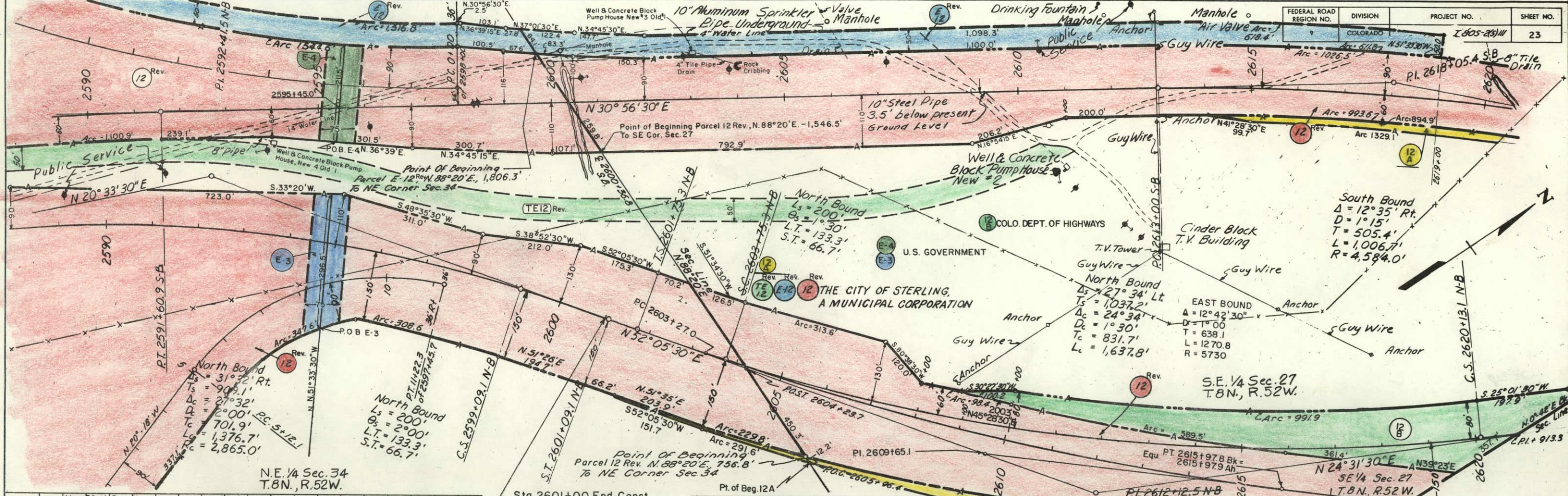
Rev. 12 THE CITY OF STERLING A MUNICIPAL CORPORATION Pt SE 4 Sec 27 lying S of C.B. & Q. R.R. R.O.W. & S of Cole Ditch Except: R.O.W. to Colo. & Wyo. Railroad Co.

N.B. Δs 31°32' Rt
Ts 909.1
Δc 27°32'
D 2°00'
Tc 701.9
Lc 1,376.7
Rc 2,865.0

N.B. Δs 27°34' Lt
Ts 1,037.2
Δc 24°34'
Dc 1°30'
Tc 831.7
Lc 1,637.8
Rc 3,820.0

EAST BOUND
Δ = 12°42'30"
D = 1°00'
T = 638.1
L = 1270.8
R = 5730

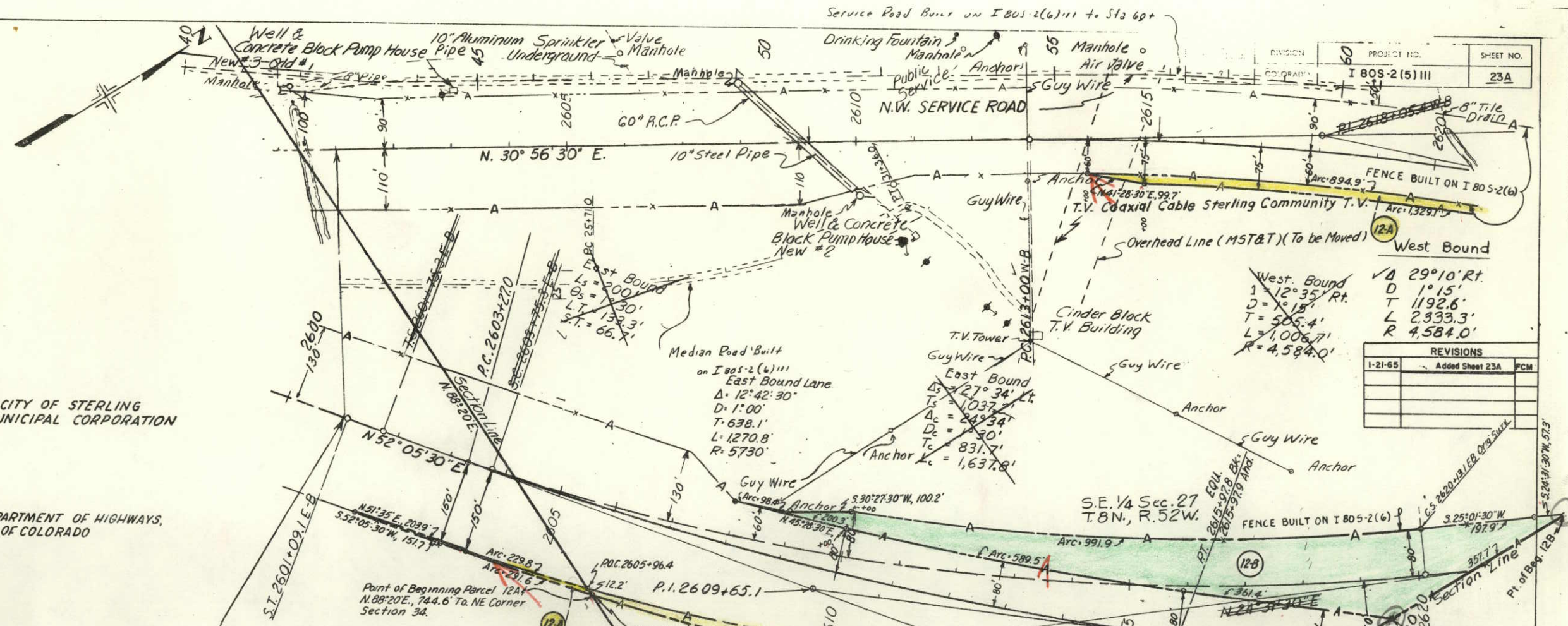
FEDERAL ROAD REGION NO.	DIVISION	PROJECT NO.	SHEET NO.
9	COLORADO	I 805-25111	23



REVISIONS		
11-1-63	Added E-3 & E-4	AWP
1-21-65	Added I 2 A & I 2 E	FCM
7-15-65	Added G	FCM

RIGHT-OF-WAY

DIVISION	PROJECT NO.	SHEET NO.
60	I 805-2(5) III	23A

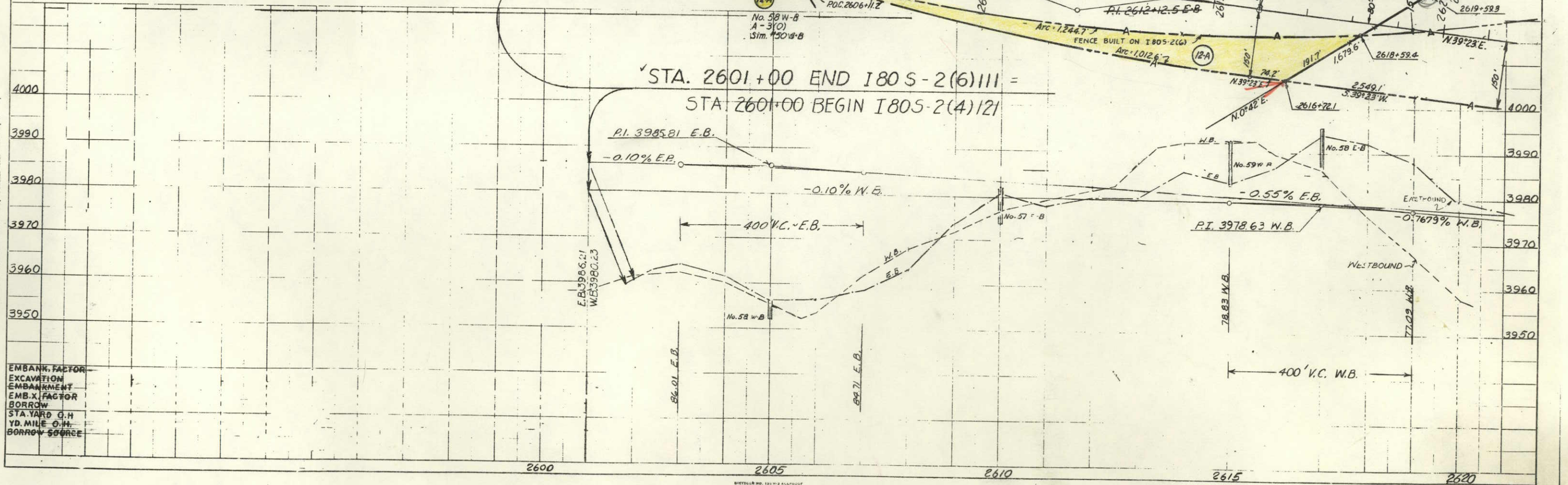


12A THE CITY OF STERLING
A MUNICIPAL CORPORATION

12B THE DEPARTMENT OF HIGHWAYS,
STATE OF COLORADO

West Bound	Δ 29°10' Rt.
1 = 12°35' Rt.	D = 1°15'
2 = 1°15'	T = 1192.6'
T = 505.4'	L = 2333.3'
L = 1,006.7'	R = 4,584.0'

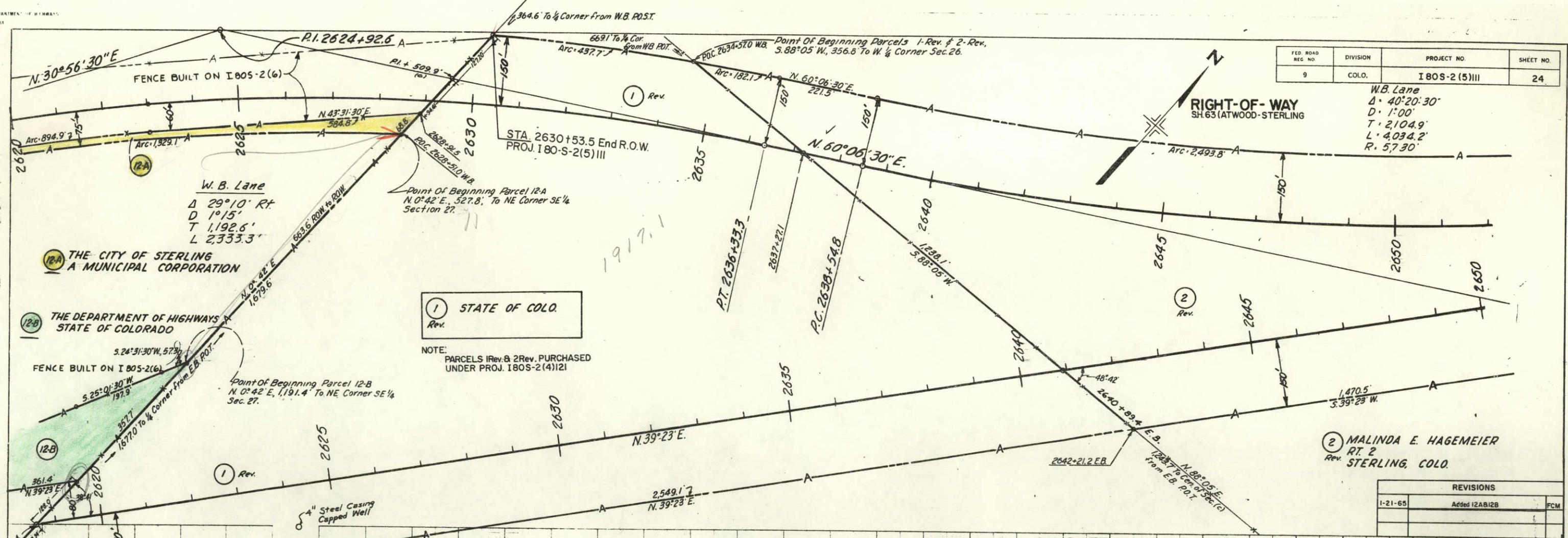
REVISIONS		
1-21-65	Added Sheet 23A	PCM



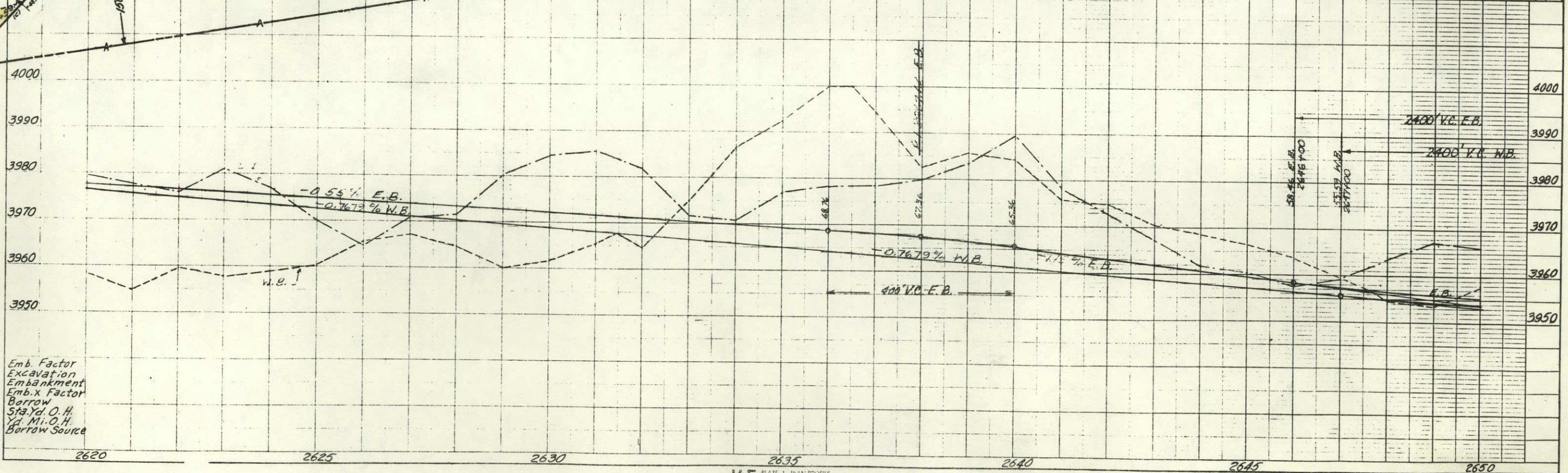
EMBANK. FACTOR
EXCAVATION
EMBANKMENT
EMB. X. FACTOR
BORROW
STA. YARD O.H.
YD. MILE O.H.
BORROW SOURCE

SURVEYED
 PLAN
 NOTE BOOK
 PLOTTED
 ALIGNED CHECKED
 BY
 DATE
 NO.

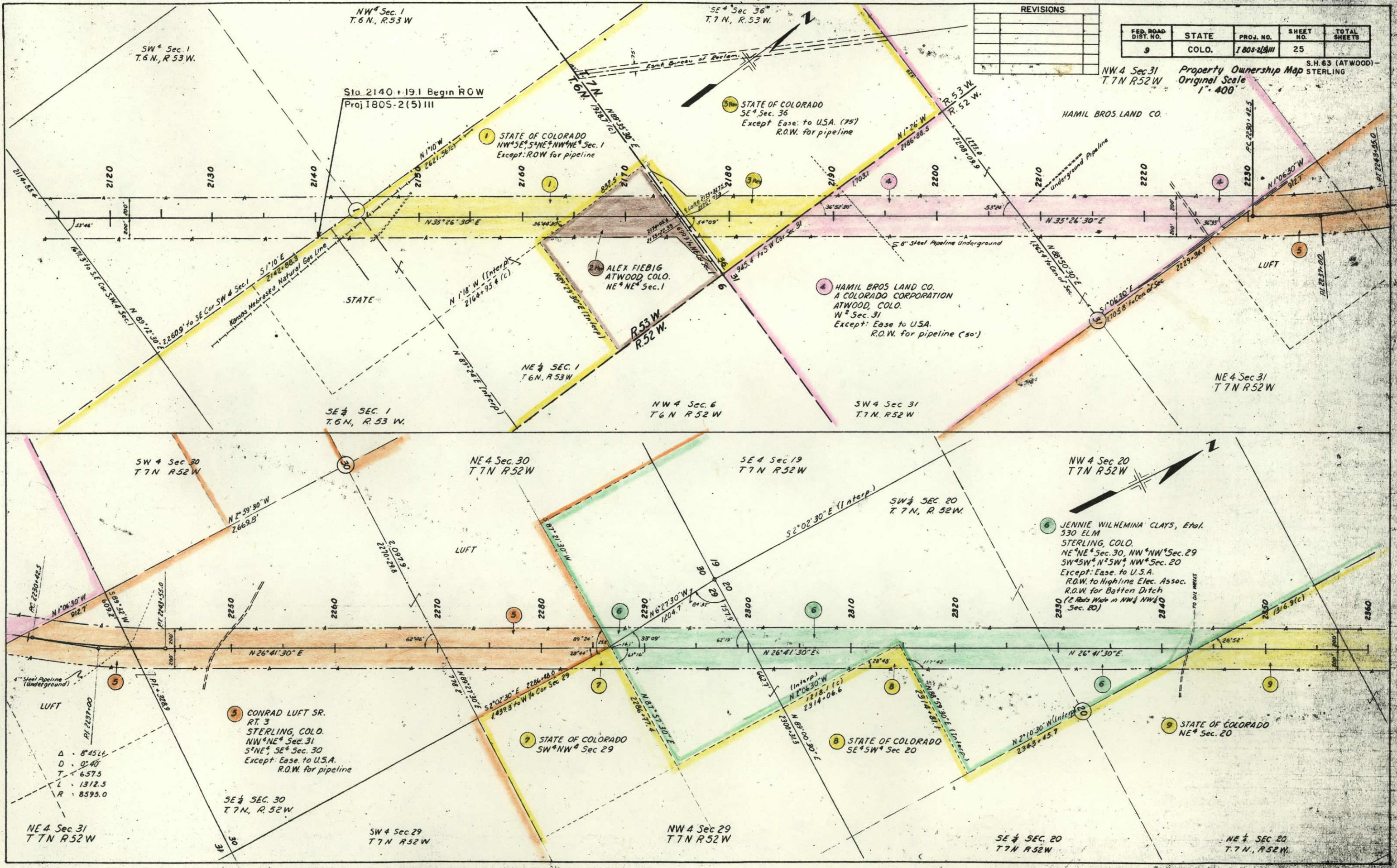
FED. ROAD REG. NO.	DIVISION	PROJECT NO.	SHEET NO.
9	COLO.	I 80S-2 (5) III	24



REVISIONS		
1-21-65	Added I 2A I 2B	FCM



Emb. Factor
 Excavation
 Embankment
 Emb. x Factor
 Borrow
 Sta. Yd. O. H.
 Yd. Mi. O. H.
 Borrow Source



REVISIONS				

FED. ROAD DIST. NO.	STATE	PROJ. NO.	SHEET NO.	TOTAL SHEETS
9	COLO.	1805-2(A) III	25	

NW 4 Sec 31
T 7 N R 52 W

Property Ownership Map
Original Scale
1" = 400'

S.H. 63 (ATWOOD)-
STERLING

Sta 2140 +19.1 Begin ROW
Proj 1805-2(5) III

1 STATE OF COLORADO
NW 4 SE 4 NE 4 NW 4 NE 4 Sec. 1
Except: ROW for pipeline

3 STATE OF COLORADO
SE 4 Sec. 36
Except: Ease: to USA. (75')
R.O.W. for pipeline

HAMIL BROS. LAND CO.

2 ALEX FIEBIG
ATWOOD COLO.
NE 4 NE 4 Sec. 1

4 HAMIL BROS LAND CO.
A COLORADO CORPORATION
ATWOOD, COLO.
W 4 Sec. 31
Except: Ease to USA.
R.O.W. for pipeline (50')

SW 4 Sec 30
T 7 N R 52 W

NE 4 Sec 30
T 7 N R 52 W

SE 4 Sec 19
T 7 N R 52 W

NW 4 Sec 20
T 7 N R 52 W

5 CONRAD LUFT SR.
RT. 3
STERLING, COLO.
NW 4 NE 4 Sec. 31
SE 4 NE 4 Sec. 30
Except: Ease to USA.
R.O.W. for pipeline

7 STATE OF COLORADO
SW 4 NW 4 Sec 29

8 STATE OF COLORADO
SE 4 SW 4 Sec 20

9 STATE OF COLORADO
NE 4 Sec. 20

NE 4 Sec 31
T 7 N R 52 W

SW 4 Sec 29
T 7 N R 52 W

NW 4 Sec 29
T 7 N R 52 W

SE 4 Sec 20
T 7 N R 52 W

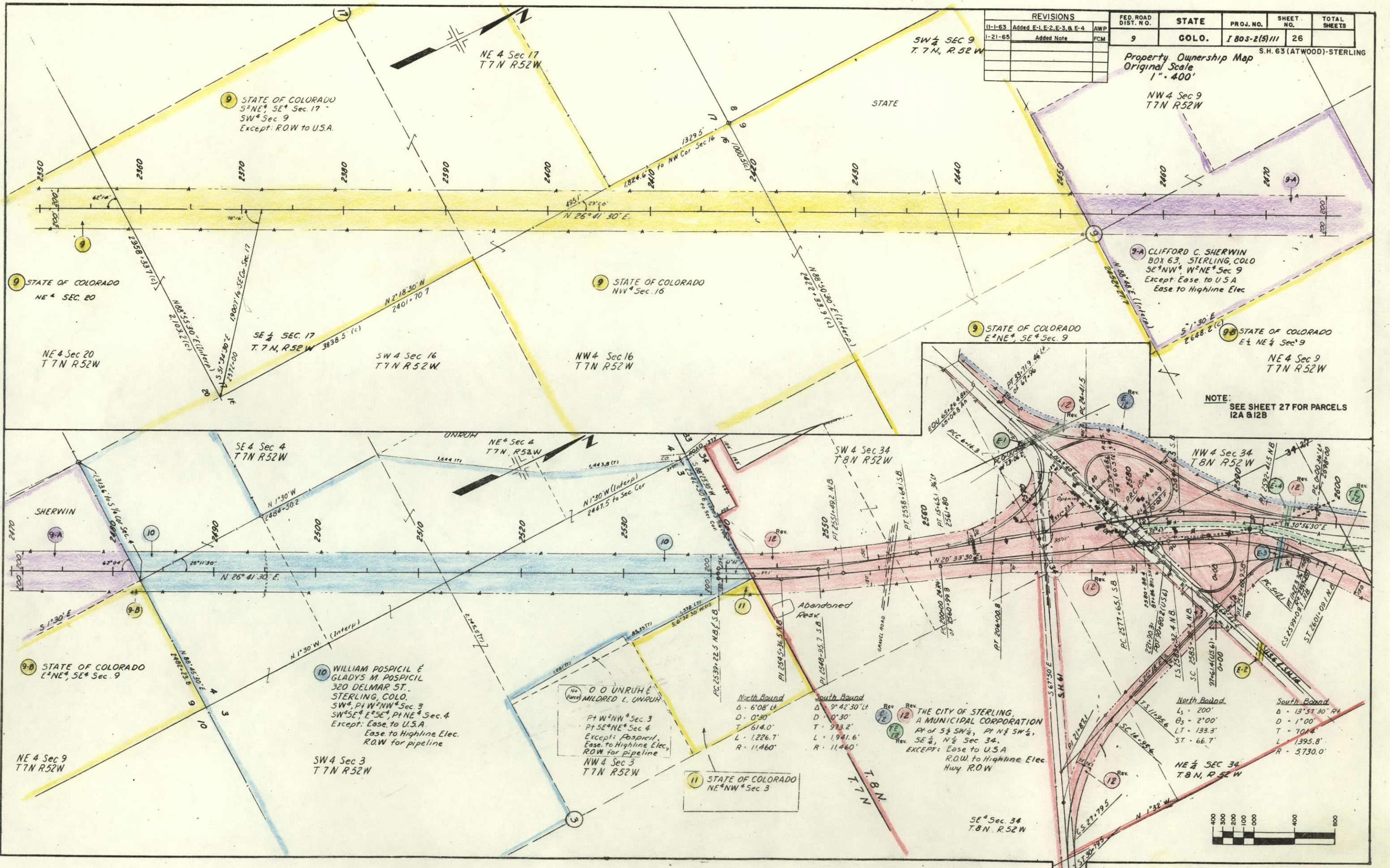
NE 4 Sec 20
T 7 N R 52 W

Δ 8'45.11
D 0'40"
T 657.5
L 1312.5
R 8595.0

REVISIONS		FED. ROAD DIST. NO.	STATE	PROJ. NO.	SHEET NO.	TOTAL SHEETS
11-1-63	Added E-1, E-2, E-3, & E-4	AWP	9	GOLO.	I 80S-2(5)111	26
1-21-65	Added Note	FCM				

FED. ROAD DIST. NO.	STATE	PROJ. NO.	SHEET NO.	TOTAL SHEETS
9	GOLO.	I 80S-2(5)111	26	

S.H. 63 (ATWOOD)-STERLING
 Property Ownership Map
 Original Scale
 1" = 400'



9 STATE OF COLORADO
 S²NE⁴ SE⁴ Sec. 17
 SW⁴ Sec. 9
 Except: ROW to USA.

9 STATE OF COLORADO
 NE⁴ SEC. 20
 NE⁴ Sec 20
 T7N R52W

9 STATE OF COLORADO
 NW⁴ Sec. 16
 NW⁴ Sec 16
 T7N R52W

9-A CLIFFORD C. SHERWIN
 BOX 63, STERLING, COLO
 SE⁴NW⁴, W²NE⁴ Sec 9
 Except: Ease to USA
 Ease to Highline Elec

9-B STATE OF COLORADO
 E²NE⁴ SE⁴ Sec. 9
 NE⁴ Sec 9
 T7N R52W

NOTE:
 SEE SHEET 27 FOR PARCELS
 12A & 12B

10 SHERWIN
 SE⁴ Sec 4
 T7N R52W
 NE⁴ Sec 9
 T7N R52W

10 WILLIAM POSPICIL &
 GLADYS M. POSPICIL
 320 DELMAR ST.
 STERLING, COLO.
 SW⁴, P1 W² NW⁴ Sec. 3
 SW⁴ SE⁴ E² SE⁴, P1 NE⁴ Sec. 4
 Except: Ease to U.S.A.
 Ease to Highline Elec.
 ROW for pipeline

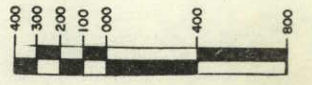
11 UNRUH &
 MILDRED L. UNRUH
 P1 W² NW⁴ Sec. 3
 P1 SE⁴ NE⁴ Sec 4
 Except: Pospicil,
 Ease to Highline Elec,
 ROW for pipeline

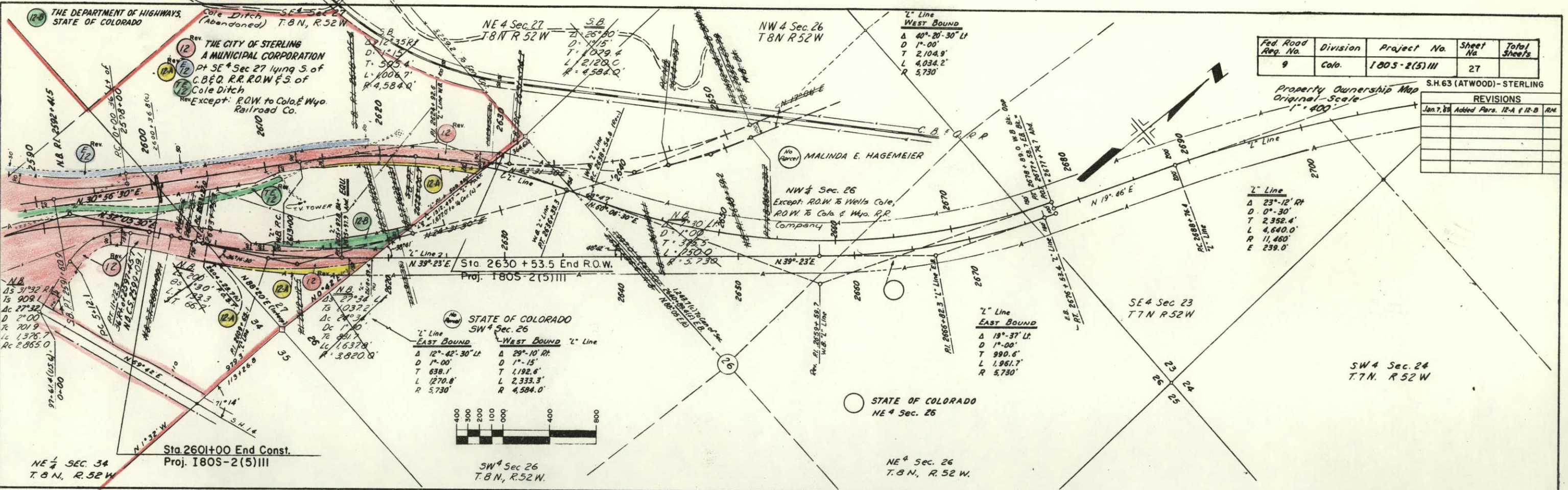
11 STATE OF COLORADO
 NE⁴ NW⁴ Sec 3

12 THE CITY OF STERLING,
 A MUNICIPAL CORPORATION
 Pt of S² SW⁴, P1 N² SW⁴,
 SE⁴, N² Sec 34.
 EXCEPT: Ease to USA
 ROW to Highline Elec
 Hwy ROW

North Bound
 L_s - 200'
 O_s - 2'00"
 LT - 133.3'
 ST - 66.7'

South Bound
 Δ - 13°51'30" RA
 D - 1'00"
 T - 701.2'
 L - 1395.8'
 R - 5730.0'





Fed. Road Req. No.	Division	Project No.	Sheet No.	Total Sheets
9	Colo.	1805-2(5)III	27	

S.H.63 (ATWOOD) - STERLING

REVISIONS		
Jan. 7, 88	Added Para. 12-A & 12-B	AM.

STATE OF COLORADO
SW 4 Sec. 26

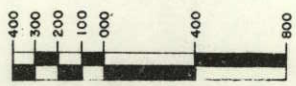
EAST BOUND	WEST BOUND
Δ 12°-42'-30" Lt	Δ 29°-10' Rt
D 1°-00'	D 1°-15'
T 638.1'	T 1,192.6'
L 1270.8'	L 2,333.3'
R 5,730'	R 4,584.0'

"L" Line
EAST BOUND

Δ 19°-37' Lt
D 1°-00'
T 990.6'
L 1,961.7'
R 5,730'

"Z" Line

Δ 23°-12' Rt
D 0°-30'
T 2,352.4'
L 4,640.0'
R 11,460'
E 239.0'



STATE OF COLORADO
NE 4 Sec. 26

NE 1/4 SEC. 34
T.8 N., R.52 W.

Sta 2601+00 End Const.
Proj. 1805-2(5)III

SW 4 Sec. 26
T.8 N., R.52 W.

NE 4 Sec. 26
T.8 N., R.52 W.

PROJ. NO.	SHEET NO.
1805-2(5) III	28

RIGHT OF WAY SALES MAP
S.H. 63 (ATWOOD)-STERLING

own map
1/2000

Approx. Scale
1" = 2000'

