



COLORADO
Department of
Transportation

DOCUMENT SEPARATOR SHEET

REGION 5 – JUNE 2017 CONVERSION

To be placed at the beginning of each separator sheet.



r500001975

Description:

ROW Plans 11X17

Route # and Mile Points:

US 160

Originating Office:

ROW/Survey

File Name:

NH 1601-046_ROW(.PDF)

Box Location:

31 of 38

Re RCPT# 769075 06/22/99 1045AM
Re LINDA DALEY LAPLATA CNTY CO WI Recorder.

WARRANTY DEED

THIS DEED, Made this 18th day of June, 1999,
between

STATE DOCUMENTARY FEE
DATE 6-22-99
\$ 107.60

THEODORE K. SCHMITT a/k/a T. KENT SCHMITT

of the County of La Plata and State of Colorado, grantor and

ISABEL MARQUEZ TRUST

whose legal address is P.O. Box 3526
Milan, NM. 87021

of the County of McKinley and State of New Mexico, grantees:

WITNESSETH, That the grantor, for and in consideration of the sum of

TEN DOLLARS AND OTHER GOOD AND VALUABLE CONSIDERATION

the receipt and sufficiency of which is hereby acknowledged, has granted, bargained, sold and conveyed, and by these presents does grant, bargain, sell, convey and confirm, unto the grantee, its heirs and assigns forever, all the real property, together with improvements, if any, situate, lying and being in the County of La Plata, State of Colorado, described as follows:

SEE EXHIBIT A, ATTACHED HERETO AND INCORPORATED HEREIN BY THIS REFERENCE.

TOGETHER WITH, but as to which grantor makes no warranty as to title, any and all water rights owned by and conveyed to grantor and used in connection with the lands described herein and appurtenant thereto or historically used on, or in conjunction with activities on, the lands conveyed hereby, subject to such agreements, orders and restrictions as may be in place for the purpose of delivery, use and transfer of said water and all grantor's right, title and interest in and to, but without warranty as to title, all surface, subsurface and above surface rights in all oil, gas, minerals, injection well rights, deep water, coal, gravel, solar, light, geothermal and hydrocarbon rights which are appurtenant to or in any way touch and concern the lands described herein and all water wells whether or not permitted.

SUBJECT TO building and zoning regulations; ditches and ditch rights; water rights or claims or title to water, in, on or under the land, all oil, gas, coal and other minerals associated with or incidental to the ownership or exercise of rights under any and all prior reservation, grant or lease of oil, gas, coal or minerals, and all rights, privileges and easements with respect thereto, and any and all assignments thereof or interests therein; reservations and rights of way granted in instruments recorded in Book 149 at Page 367 (Tract 48), Book 116 at Page 418 (Tract 49) and as Reception No 192481 (lots 7, 9 and 10 of Sec 4 and 5 and 6 of Sec 5); rights as of way granted in instruments recorded in Book 206 at Page 67, Book 392 at Page 215 and as Reception No. 451602; terms, agreements, provisions, conditions and obligations as contained in Boundary Adjustment recorded as Reception No. 370734, oil, gas and other minerals reserved in Deed recorded in Book 287 at Page 311, and any and all assignments thereof or interests therein (7, 9 10 and 5 and 6); an undivided 1/2 interest in all mineral rights retained in Deed recorded as Reception No. 461150; access and utility easement described in Deed recorded as Reception No. 737563; right of way for County Road No. 124; easement granted in instrument recorded as Reception No. 764381.

also known by street and number as: vacant land, Hesperus, Colorado 81326.

TOGETHER with all and singular the hereditaments and appurtenances thereunto belonging, or in anywise appertaining, and the reversion and reversions, remainder and remainders, rents, issues and profits thereof, and all the estate, right, title, interest, claim and demand whatsoever of the grantor, either in law or equity, of, in and to the above bargained premises, with the hereditaments and appurtenances.

TO HAVE AND TO HOLD the said premises above bargained and described with the appurtenances, unto the grantee, its heirs and assigns forever. And the grantor, for himself, his heirs and personal representatives, does covenant, grant, bargain, and agree to and with the grantee, its heirs and assigns, that at the time of the sealing and delivery of these presents he is well seized of the premises above conveyed, has good, sure, perfect, absolute and indefeasible estate of inheritance, in law, in fee simple, and has good right, full power and lawful authority to grant, bargain, sell and convey the same in manner and form as aforesaid, and that the same are free and clear from all former and other grants, bargains, sales, liens, taxes, assessments, encumbrances, and restrictions of whatever kind or nature soever, except

taxes for the year 1999 as payable in the year 2000 and as set forth above in connection with the description of the lands conveyed hereby.

The grantor shall and will WARRANT AND FOREVER DEFEND the above bargained premises in the quiet and peaceable possession of the grantee, its heirs and assigns, against all and every person or persons lawfully claiming the whole or any part thereof.
IN WITNESS WHEREOF, The grantor has executed this deed on the date set forth above.

Theodore K. Schmitt
THEODORE K. SCHMITT a/k/a T. KENT SCHMITT

COLORADO LAND TITLE CO.
970 Main Ave. P.O. Box 197
Durango, Colorado 81302
(970) 247-3464

STATE OF COLORADO

County of La Plata

18th day of June, 1999

The foregoing instrument was acknowledged before me this
SCHMITT.

My commission expires 7-24-01

day of June, 1999, by THEODORE K. SCHMITT a/k/a T. KENT

Witness my hand and official seal

GENNY L SMITH
NOTARY PUBLIC, STATE OF COLORADO

Genny L. Smith
Notary Public

Return To: Isabel Marquez Trust P.O. Box 3526, Milan, NM. 87021

06
22
1999

769925

TRACT I:

All that part of Tract 47, Township 35 North, Range 11 West, N.M.P.M., lying and being Northerly of U.S. Highway No. 160.

LESS AND EXCEPT that portion of said Tract 49 lying Southerly of the following described line:

BEGINNING at a point according to the Amended United States Government Survey, on the East line of Tract No. 49, whence the Southeast Corner, being Corner No. 6 of said Tract 49 bears South 269 feet;
 Thence North 58° 14' West, 493 feet;
 " North 32° 58' West, 240 feet;
 " North 56° 29' West, 131.45 feet;
 " North 64° 59' West, 428.99 feet;
 " South 89° 12' West, 231.46 feet;
 " South 78° 47' West, 51 feet to a point 330 feet South of Corner No. 4 of said Tract 49.

TRACT II:

All that portion of the following described tract lying Northerly of U.S. Highway No. 160:

A tract of land lying and being in Tract 64, Township 35 North, Range 11 West, N.M.P.M., being more particularly described as follows, to-wit:

BEGINNING at a point according to the Amended United States Government Survey, 330 feet South of Corner No. 4 of Tract 49, Township 35 North, Range 11 West;
 Thence South 78° 47' West, 119 feet;
 " South 40° 56' West, 224.4 feet;
 " North 61° 58' West, 371.04 feet;
 " North 38° 39' West, 240.55 feet;
 " North 5° 42' East, 170 feet to the North line of Tract No. 64, whence Corner No. 4 said Tract 49 bears East 710 feet;
 " East, 710 feet;
 " South, 330 feet to the place of beginning.

AND

A tract of land lying and being in Tract 64, Township 35 North, Range 11 West, N.M.P.M., being more particularly described as follows, to-wit:

BEGINNING at a point on the North line of Tract 64, 855 feet West of Corner No. 4 of Tract 49, Township 35 North, Range 11 West, N.M.P.M.,
 Thence South 40° 32' West, 263 feet;
 " South 73° 20' West, 288.34 feet;
 " North 87° 51' West, 105.66 feet;
 " North 73° 48' West, 276.28 feet;
 " North 61° 10' West, 444 feet to a point on the North line of Tract 64, 325 feet East of Corner No. 2, Tract 64;
 " East to the place of beginning.

TRACT III:

Township 35 North, Range 11 West, N.M.P.M.,

Section 4: Tract 48 and Lots 7, 9 and 10

Section 5: Lots 5 and 6

ALSO a tract and parcel of land lying and being in Tract No. 45 of Township 35 North, Range 11 West, N.M.P.M., more particularly described as follows, to-wit:

BEGINNING at Corner No. 8 of Tract No. 48, Township 35 North, Range 11 West, N.M.P.M., running;
 Thence South 72° 35' East, a distance of 335 feet;
 " North 52.4 feet;
 " North 72° 35' West, 135 feet more or less, to the East boundary line between Corners 1 and 8 of said Tract No. 48;
 " South following said boundary line 52.4 feet, more or less, to the point of beginning.

LESS AND EXCEPT a portion of that parcel of land as described in Deed filed in the Office of the La Plata County Clerk and Recorder, September 23, 1981, under Reception No. 461150, located in Tract 48 and Lot 7, Section 4, Township 35 North, Range 11 West, N.M.P.M., being more particularly described as follows:

BEGINNING at a point on the Northerly line of said Tract 48, whence Angle Point 1 of said Tract 48 bears South 89° 34' 00" East, a distance of 1295.86 feet;
 Thence South 00° 01' 52" East, a distance of 1119.59 feet;
 " North 89° 34' 00" East, a distance of 1556.80 feet;
 " North 00° 01' 52" West, a distance of 1115.12 feet;
 " North 89° 19' 53" East, along the Northerly line of said Section 4, a distance of 232.18 feet;
 " South 89° 34' 00" East, along the Northerly line of Tract 48, a distance of 1324.63 feet, to the point of beginning.

06
22
1999

DEPARTMENT OF TRANSPORTATION STATE OF COLORADO

RIGHT OF WAY PLAN OF NON-FEDERAL AID PROJECT NO. NH 1601-046 U.S. HIGHWAY NO. 160 LA PLATA COUNTY

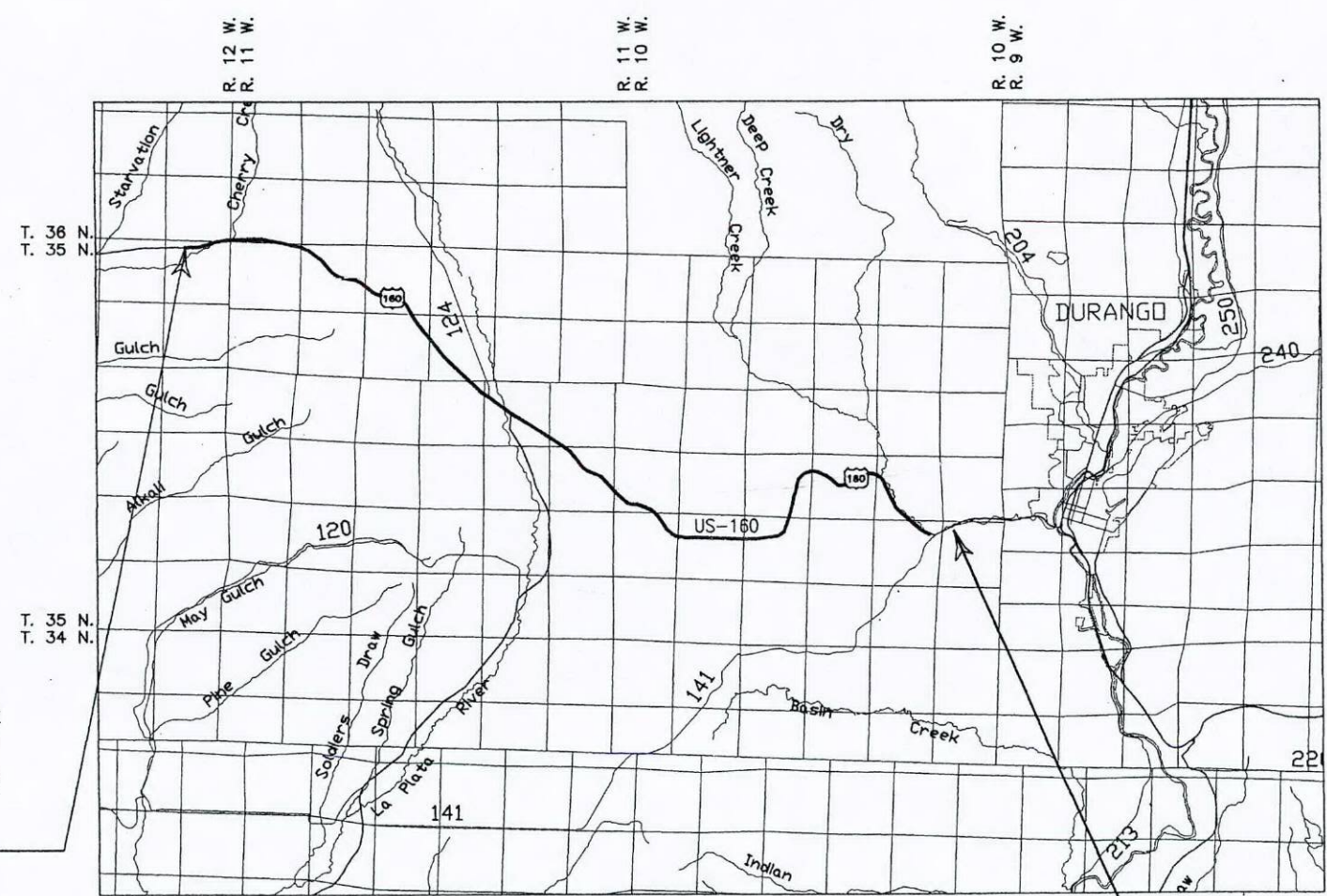
CONVENTIONAL SIGNS

County Line	-----
Township or Range Line	-----
Land Lines	Section Line 1/4 Section Line 1/16 Section Line
Property or Tract Line	-----
City Limits	-----
Railroad	-----
Existing Road	-----
New Road	-----
Control of Access	-----
Access denied by Deed	OP=Opening 24OP 18OP EOA
Right of Way Line	R.O.W. Marker
Protected by Freeway (Virgin Location)	-----
Top of Cuts	-----
Toe of Fills	-----
Barbed Wire Fence	-----
Chain Link Fence	-----
Woven Wire-Combination Fence	-----
Snow Fence	-----
Wood Fence	-----
Deer Fence	-----
Trees	Deciduous Coniferous
Tel. & Teleg. Lines	Exist. New Relocated To be Removed
Electric Lines	Exist. New Relocated To be Removed
Elec. Trans. Tower	Exist. New Relocated To be Removed
Buried Tel. Cable	Exist. New
Buried Electric Cable	Exist. New
Gas Main	6" Exist. 6" New 10" Exist. 10" New
Oil Main	4" Exist. 4" New
Water Main	12" Exist. 12" New
Sanitary Sewers	12" Exist. 12" New
Storm Sewers	12" Exist. 12" New
Road Approaches	New Existing
Section Corner	Center of Section
Culverts & Drains	Proposed Existing Existing (to be dashed)
Bridges	Existing (to be dashed)

SCALES
PLAN 1:500 (34x22) 1:1000 (17x11)
OWNERSHIP 1:2000 (34x22) 1:4000 (17x11)
R.O.W. LENGTH OF PROJECT=18.489KM

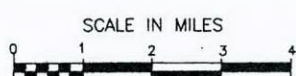
INDEX OF SHEETS

SHEET NO.	
1	TITLE SHEET
2-2B	TABULATION OF PROPERTIES
3-3C	CONTROL DIAGRAM & TABULATION OF MONUMENTS
4	ROW/EASEMENT TABULATION
5-26A	PLAN SHEETS
27-42	OWNERSHIP MAP



BASIS OF BEARING
ALL BEARINGS ARE GRID BEARINGS OF THE COLORADO STATE PLANE COORDINATE SYSTEM, SOUTH ZONE, NORTH AMERICAN DATUM 1983. THE BASIS OF THE GRID BEARING IS THE LINE BETWEEN NATIONAL GEODETIC SURVEY CONTROL STATIONS "Z 398" (A STAINLESS STEEL ROD IN A MONUMENT BOX) AND "F 403" (A STAINLESS STEEL ROD IN A MONUMENT BOX). THAT BEARING BEING S 52° 36' 25.8" W.

STA. 16+300 BEGIN NH 1601-046 =
STA. 16+300 END NH 1601-043 =
M.P. 67.1



STA. 39+293.912 END NH 1601-046
MP 82.1

DEPARTMENT OF TRANSPORTATION
FEDERAL HIGHWAY ADMINISTRATION

AUTHORIZED: _____ DATE _____

DIVISION ADMINISTRATOR


Computer File Information		Sheet Revisions		Colorado Department of Transportation		As Constructed		TITLE SHEET		Project No./Code	
Creation Date:	12/21/98 Initials: CAM	3/08/99	ADD SHT 25A; REV SHT 2, 2A, 2B, 3B, 10, 23, 24, 25, 39, & 40 dib	3803 N. Main Street, Suite 300 Durango, CO 81301 Phone: (970) 385-1400 Fax: (970) 385-1410		No Revisions:	mm/dd/yy	Designer: _____ Detailer: CAM Sheet Subset: ROADWAY		NH1601-046	
Last Modification Date:	1/07/99 Initials: CAM	6/01/99	REVISE INDEX OF SHEETS PER CDOT COMMENTS; SCALES dib			Revised:	mm/dd/yy			11970	
Full Path:	C:\JOBS\1573	6/08/00	REVISE SHT 1, 2B, 4, 17, 35 dib			Void:	mm/dd/yy			Sheet Number 1	
Drawing File Name:	1573TITLE.DWG	8/08/00	REVISE SHT 1, 2A, 4, & 3B, 24 ADD SHT 23A dib			Region 5					
Acad Ver.	R14 Scale: 1:2000 Units: METRIC	8/23/01	REVISE SHT 1, 2, 2A, 2B 4, 21 & 36 dib								

R.O.W. TABULATION OF PROPERTIES IN LA PLATA COUNTY, CO

U.S. HWY 160

RIGHT OF WAY

PARCEL NO.	OWNER	ADDRESS	LOCATION	AREA IN HECTARES (ACRES)			REMAINDER		PARCEL RCPT. NO.	REMARKS
				AREA OF PARCEL	EXISTING ROW	NET AREA	LEFT	RIGHT		
TE-1A	MONTOYA SHEEP & CATTLE CO., INC.	1592 HIGHWAY 170 LA PLATA, NM 87418	TRACT 53, T.35N., R.11W. N.M.P.M.	0.0417 (0.103)						TEMPORARY EASEMENT FOR CONSTRUCTION OF SLOPES
TE-1B REV	SAME	SAME	TRACT 52, T.35N., R.11W. N.M.P.M.	0.0867 (0.214)						TEMPORARY EASEMENT TO CORRECT DRAINAGE PROBLEMS
2	S. & I. SCOTT & CO., A COLORADO CORPORATION	P.O. BOX 1149 AZTEC, NM 87410	NE 1/4 NE 1/4 SEC 15, T.35N., R.11W. N.M.P.M.	0.1820 (0.450)			93.3395 (230.642)	>242.8167 (>600)	802616 3/28/2001	RULE AND ORDER
TE-2A	SAME	SAME	TRACT 64 AND TRACT 65, T.35N., R.11W. N.M.P.M.	0.1387 (0.343)						TEMPORARY EASEMENT FOR CONSTRUCTION OF SLOPES
TE-2B	SAME	SAME	TRACT 67, T.35N., R.11W. N.M.P.M.	0.2054 (0.507)						TEMPORARY EASEMENT FOR CONSTRUCTION OF SLOPES
3	WILLIAM O. HUGGINS, III	484 TUNER DRIVE DURANGO, CO 81301	S 1/2 SEC 14, T.35N., R.11W. N.M.P.M.	0.3839 (0.949)				14.3430 (35.442)	765231 4/05/1999	
TE-4	BOULDERCREST ESTATES, INC.	381 BOULDER CREST DRIVE DURANGO, CO 81301	SE 1/4 SEC 14, T.35N., R.11W. N.M.P.M.	0.1482 (0.366)						TEMPORARY EASEMENT FOR CONST. OF SLOPES & DRAINAGE
TE-5	ROBB ENTERPRISES	7445 C.R. 41 MANCOS CO 81328	NW 1/4 SEC 24, T.35N., R.11W. N.M.P.M.	0.0209 (0.052)						TEMPORARY EASEMENT FOR CONSTRUCTION OF SLOPES
6	J. STUART MCKENZIE, JR.	P.O. BOX 128 HESPERUS, CO 81326	NE 1/4 SEC 24, T.35N., R.11W. N.M.P.M.	0.2472 (0.611)				24.0338 (59.388)	765855 4/15/1999	
TE-6	SAME	SAME	SAME	0.0502 (0.124)						TEMPORARY EASEMENT FOR CONSTRUCTION OF SLOPES
TE-7A	WESTERN RANCH PROPERTIES, LLC c/o R.R. TRUJILLO & ROBERT JOSLEN, JR	600 MAIN AVENUE, SUITE 111 DURANGO, CO 81301	NE 1/4 SEC 24, T.35N., R.11W. N.M.P.M.	0.0396 (0.098)						TEMPORARY EASEMENT FOR CONSTRUCTION OF SLOPES
TE-7B	SAME	SAME	LOT 3 SEC 19, T.35N., R.10W. N.M.P.M.	0.0287 (0.071)						TEMPORARY EASEMENT FOR CONSTRUCTION OF SLOPES
TE-7C	SAME	SAME	LOT 4 SEC 19 & SE 1/4 SW 1/4 SEC 19, T.35N., R.10W. N.M.P.M.	0.0503 (0.124)						TEMPORARY EASEMENT FOR CONSTRUCTION OF SLOPES

Computer File Information Creation Date: 12/14/98 Initials: dib Last Modification Date: 1/07/99 Initials: dib Full Path: C:\JOBS\1573 Drawing File Name: 1573_2AB.DWG Acad Ver. R14 Scale: NTS Units: METRIC		Sheet Revisions 3/04/99 REVISE TE1B dib 6/01/99 REVISE LOCATIONS PER CDOT COMMENTS dib 8/23/01 ADD RECEPTION NUMBERS dib		Colorado Department of Transportation  3803 N. Main Street, Suite 300 Durango, CO 81301 Phone: (970) 385-1400 Fax: (970) 385-1410 Region 5		As Constructed No Revisions: mm/dd/yy Revised: mm/dd/yy Void: mm/dd/yy		PROPERTY OWNER TABULATION Designer: ? Structure FIRST Detailer: ? Numbers DRAFT Sheet Subset: ROADWAY Subset Sheets: 1 of 3			Project No./Code NH1601-046 11970 Sheet Number 2	
--	--	--	--	---	--	--	--	---	--	--	---	--

R.O.W. TABULATION OF PROPERTIES IN LA PLATA COUNTY, CO

U.S. HWY 160

RIGHT OF WAY

PARCEL NO.	OWNER	ADDRESS	LOCATION	AREA IN HECTARES (ACRES)				PARCEL RCPT. NO.	REMARKS	
				AREA OF PARCEL	EXISTING ROW	NET AREA	REMAINDER			
							LEFT	RIGHT		
TE-7E	WESTERN RANCH PROPERTIES, LLC c/o R.R. TRUJILLO & ROBERT JOSLEN, JR	600 MAIN AVENUE, SUITE 111 DURANGO, CO 81301	S 1/2 SEC 19, T.35N., R.10W. N.M.P.M.	0.0486 (0.120)						TEMPORARY EASEMENT FOR CONSTRUCTION OF SLOPES
TE-7F	SAME	SAME	NE 1/4 SEC 30, T.35N., R.10W. N.M.P.M.	0.0898 (0.222)						TEMPORARY EASEMENT FOR CONSTRUCTION OF SLOPES
TE-8A	UTE MOUNTAIN TRIBE OF THE UTE MOUNTAIN RESERVATION	P.O. BOX 248 TOWOAC, CO 81334	SE 1/4 SEC 24, T.35N., R.11W. N.M.P.M.	0.0142 (0.035)						TEMPORARY EASEMENT FOR CONSTRUCTION OF SLOPES
TE-8B	SAME	SAME	SAME	0.0577 (0.143)						
PE-9	DURANGO WEST METROPOLITAN DISTRICT NO. 1	119 HOLLYNOCK TRAIL DURANGO, CO 81301	NE 1/4 SEC 30, T.35N., R.10W. N.M.P.M.	0.0040 (0.010)					779070 12/13/1999	PERMANENT EASEMENT FOR ELECTRIC UTILITY
TE-9	SAME	SAME	SAME	0.0938 (0.232)						TEMPORARY EASEMENT FOR CONSTRUCTION OF WALL
TE-10	DURANGO WEST METROPOLITAN DISTRICT NO. 2	P.O. BOX 1092 DURANGO, CO 81302	NE 1/4 SEC 29, T.35N., R.10W. N.M.P.M.	0.0072 (0.018)						TEMPORARY EASEMENT FOR CONSTRUCTION OF SLOPES
12	SPECTRUM PEAKS, LLC	1242 OAK DRIVE DURANGO, CO 81301	NE 1/4 SEC 29, T.35N., R.10W. N.M.P.M.	0.1790 (0.442)			15.3054 (37.820)		768568 5/27/1999	
13	SAME	SAME	NE 1/4 SEC 29 & NW 1/4 SEC 28, T.35N., R.10W. N.M.P.M.	0.1207 (0.298)			14.8658 (36.734)		768568 5/27/1999	
PE-14	MARY FLETCHER	16295 US HIGHWAY 160 WEST DURANGO, CO 81301	NW 1/4 SEC 28, T.35N., R.10W. N.M.P.M.	0.0298 (0.074)					795840 11/18/1999	PERMANENT EASEMENT FOR DRAINAGE STRUCTURE
TE-14 REV	SAME	SAME	NE 1/4 SEC 28, T.35N., R.10W. N.M.P.M.	0.0265 (0.066)						TEMPORARY EASEMENT FOR CONSTRUCTION OF SLOPES
TE-15 REV	CONTINENTAL TRANSMISSIONS, INC.	100 CONGRESS AVENUE, SUITE 930 AUSTIN, TX 78701	SW 1/4 NW 1/4 SEC 22, T.35N., R.10W. N.M.P.M.	0.0329 (0.081)						TEMPORARY EASEMENT FOR CONSTRUCTION OF SLOPES
16 REV	DONALD R. TOMBERLIN & SHIRLEY TOMBERLIN, AS TENANTS IN COMMON	65 COUNTY ROAD 207 DURANGO, CO 81301	SW 1/4 NW 1/4 SEC 23, T.35N., R.10W. N.M.P.M.	0.0893 (0.221)			1.3636 (3.369)		765854 4/15/1999	TO BE ACQUIRED IN FAVOR OF LA PLATA COUNTY
17 REV	EDWARD A. PAULS & FLORENCE L. PAULS, AS JOINT TENANTS	8227 TOP OF THE WORLD DR SALT LAKE CITY, UT 84121	SW 1/4 NW 1/4 SEC 23, T.35N., R.10W. N.M.P.M.	0.3396 (0.839)			214.9242 (531.078)	26.4108 (65.261)	778508 11/30/1999	TO BE ACQUIRED IN FAVOR OF LA PLATA COUNTY


Computer File Information Creation Date: 12/14/98 Initials: dib Last Modification Date: 1/07/99 Initials: dib Full Path: C:\JOBS\1573 Drawing File Name: 1573_2AB.DWG Acad Ver. R14 Scale: NTS Units: METRIC		Sheet Revisions 3/04/99 REV. TE14,TE15,P16,P17 dib 6/01/99 CHG TE14 REV OWNER; LOC. TE-7E & TE-15REV; ADD PE-g dib 8/08/00 ADD PE14 dib 8/23/01 ADD RECEPTION NUMBERS dib		Colorado Department of Transportation  3803 N. Main Street, Suite 300 Durango, CO 81301 Phone: (970) 385-1400 Fax: (970) 385-1410 Region 5		As Constructed No Revisions: mm/dd/yy Revised: mm/dd/yy Void: mm/dd/yy		PROPERTY OWNER TABULATION Designer: ? Structure FIRST Detailer: ? Numbers DRAFT Sheet Subset: ROADWAY Subset Sheets: 2 of 3			Project No./Code NH1601-046 11970 Sheet Number 2A	
--	--	--	--	---	--	--	--	---	--	--	--	--

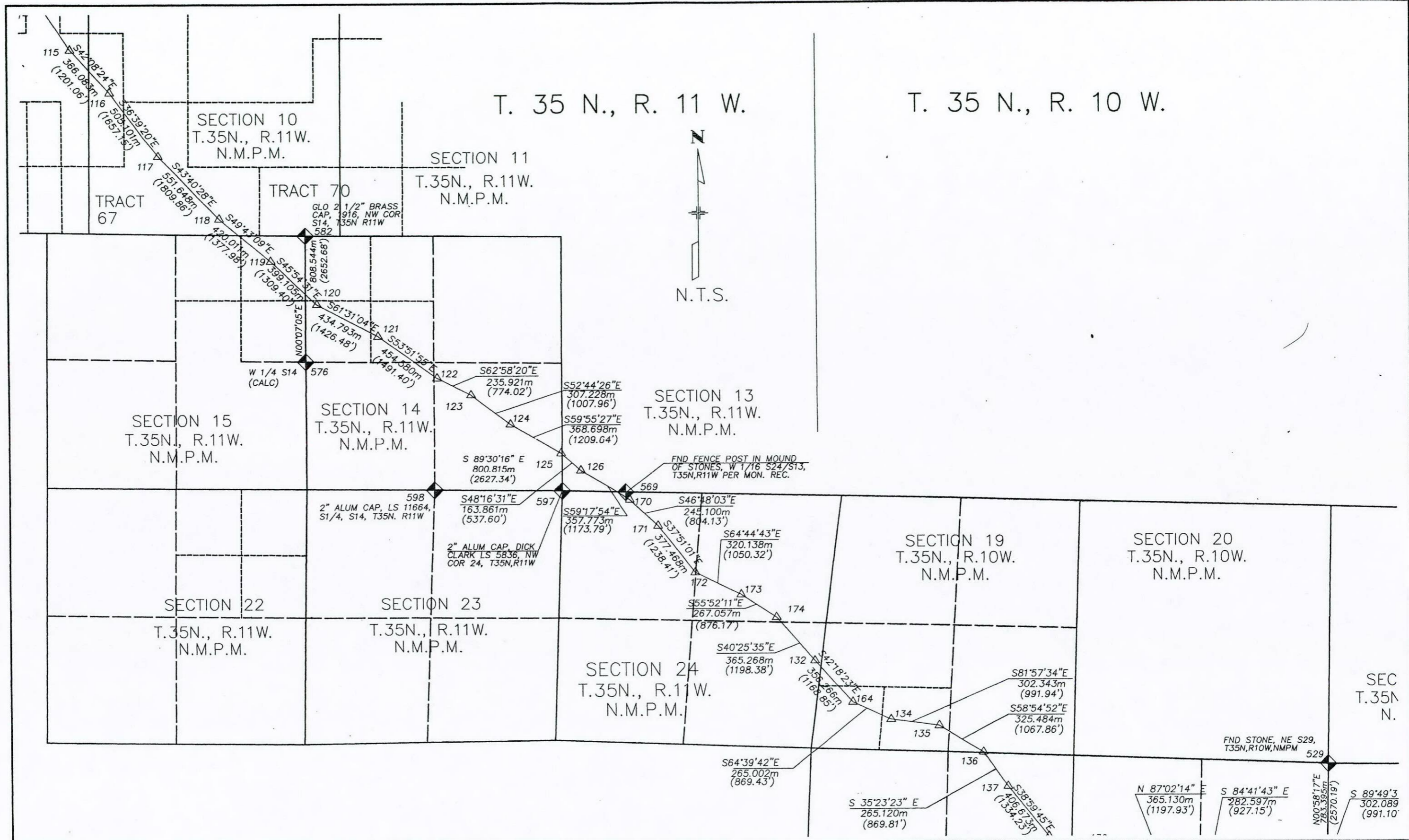
R.O.W. TABULATION OF PROPERTIES IN LA PLATA COUNTY, CO

U.S. HWY 160

RIGHT OF WAY

PARCEL NO.	OWNER	ADDRESS	LOCATION	AREA IN HECTARES (ACRES)				PARCEL RCPT. NO.	REMARKS
				AREA OF PARCEL	EXISTING ROW	NET AREA	REMAINDER		
							LEFT	RIGHT	
18 REV	DOMENICK ZELLITTI (1/3)	P.O. BOX 601 ROSEVILLE, CA	SW 1/4 NW 1/4 SEC 22, T.35N., R.10W. N.M.P.M.	0.0776 (0.192)			1.4731 (3.640)	43.2275 (106.815)	769275 6/09/1999
18 REV	JANET M. TUBBS & MARY ANN CAMPBELL & JOAN C. DELL, AS TENANTS IN COMMON (UNDIVIDED 1/9 INTEREST EACH)	c/o JANET TUBBS 700 S. SECOND ROCKY FORD, CO 81067	SAME						769276 6/09/1999
18 REV	DOMINICK ZELLITTI AND MARY BEE ZELLITI, AS JOINT TENANTS (1/3)	P.O. BOX 4313 DURANGO, CO 81302	SAME						769275 6/09/1999
TE-19REV2	JCH PROPERTIES, LLP	10868 US HIGHWAY 160 HESPERUS, CO 81326	SW 1/4 SEC 14 T.35N., R.11W. N.M.P.M.	0.0126 (0.031)					
TE-19A	SAME	SAME	SAME	0.0291 (0.072)					
TE-21	BARBARA HELMER	3225 WEST 4TH AVENUE DURANGO, CO 81301	W 1/2 NW 1/4 SEC 14 T.35N., R.11W. N.M.P.M.	0.0050 (0.012)					
PE-10	DURANGO WEST METROPOLITAN DISTRICT NO. 2	P.O. BOX 1092 DURANGO, CO 81302	NW 1/4 SEC 29, T.35N., R.10W. N.M.P.M.	0.0603 (0.149)					772323 8/04/1999
PE-23	MICHAEL MULCAHY	26 PERINS VISTA DRIVE DURANGO, CO 81301	SE 1/4 SW 1/4 SEC 19, T.35N., R.10W. N.M.P.M.	0.0144 (0.036)					789315 7/11/2000

Computer File Information Creation Date: 12/14/98 Initials: dib Last Modification Date: 3/02/99 Initials: dib Full Path: C:\JOBS\1573 Drawing File Name: 1573_2AB.DWG Acad Ver. R14 Scale: NTS Units: METRIC		Sheet Revisions 1/15/99 CHG PRCL 18 OWNERS dib 3/04/99 REV. P18, TE19; ADD TE21 dib 6/01/99 REV. TE19REV2; ADD TE19A dib 6/07/00 ADD PE23 dib 8/23/01 ADD REC. #; CHG PE-22 TO PE-10dib		Colorado Department of Transportation  3803 N. Main Street, Suite 300 Durango, CO 81301 Phone: (970) 385-1400 Fax: (970) 385-1410 Region 5		As Constructed No Revisions: mm/dd/yy Revised: mm/dd/yy Void: mm/dd/yy		PROPERTY OWNER TABULATION Designer: ? Structure FIRST Detailer: ? Numbers DRAFT Sheet Subset: ROADWAY Subset Sheets: 3 of 3			Project No./Code NH1601-046 11970 Sheet Number 2B	
--	--	---	--	---	--	--	--	---	--	--	--	--



Computer File Information	
Creation Date:	12/11/98 Initials: dib
Last Modification Date:	1/07/99 Initials: dib
Full Path:	C:\JOBS\1573
Drawing File Name:	1573_3AB.DWG
Acad Ver. R14	Scale: N.T.S. Units: METRIC

Sheet Revisions	
6/01/99	RENUMBER SHEET FROM '4' CHG ALIQUOT CORNER PT NUMBERS. dib

Colorado Department of Transportation



3803 N. Main Street, Suite 300
Durango, CO 81301
Phone: (970) 385-1400
Fax: (970) 385-1410

Region 5

As Constructed	
No Revisions:	mm/dd/yy
Revised:	mm/dd/yy
Void:	mm/dd/yy

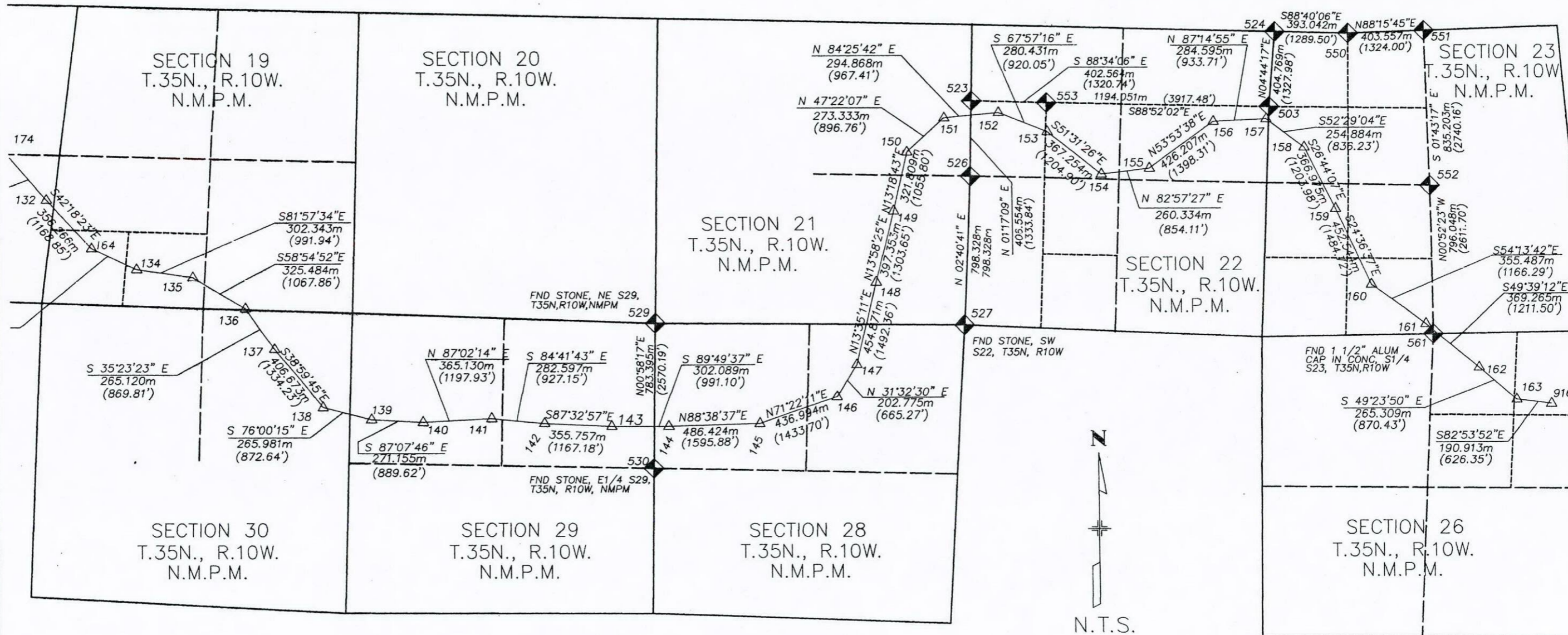
CONTROL DIAGRAM			
Designer:	?	Structure	FIRST
Detailer:	?	Numbers	DRAFT
Sheet Subset:	ROADWAY	Subset Sheets:	2 of 4

Project No./Code	
NH1601-046	
11970	
Sheet Number	3A

T. 35 N., R. 10 W.

SECTION CORNER NO	MONUMENT DESCRIPTION
503	FND STONE, N1/16 S22, T35N, R10W
523	FND 2" CAP, LS 12027 1996, N1/16 S22, T35N R10W
524	FND 2 3/4" ALUM CAP HAYNES LS 15649, 1995, SW COR 14, T35N, R10W NMPM
526	GLO 2 1/2" BRASS CAP, 1940, W1/4 S22, T35N R10W
550	FND 2" ALUM CAP, 1998, PLS 28265, W1/16 S23, T35N, R10W
551	FND 3 1/4" ALUM CAP 1994, LS 12027, N1/4 S23, T35N, R10W
552	FND 3 1/4" ALUM CAP 1994, LS 12027, C1/4 S23, T35N, R10W
553	GLO BRASS CAP, 1940, NW1/16 S22, T35N, R10W

IND 7573 C.



Computer File Information			
Creation Date:	12/11/98	Initials:	dib
Last Modification Date:	1/07/99	Initials:	dib
Full Path:	C:\JOBS\1573		
Drawing File Name:	1573_3AB.DWG		
Acad Ver.	R14	Scale:	N.T.S. Units: METRIC

Sheet Revisions			
6/01/99	RENUMBER SHEET FROM '4' CHG ALIQUOT CORNER PT NUMBERS.		dib

Colorado Department of Transportation



3803 N. Main Street, Suite 300
Durango, CO 81301
Phone: (970) 385-1400
Fax: (970) 385-1410

Region 5

As Constructed	
No Revisions:	0000/dd/yy
Revised:	mm/dd/yy
Void:	mm/dd/yy

CONTROL DIAGRAM			
Designer:	?	Structure Numbers	FIRST
Detailer:	?	Structure Numbers	DRAFT
Sheet Subset:	ROADWAY	Subset Sheets:	3 of 4

Project No./Code	
NH1601-046	
11970	
Sheet Number	3B

TABULATION OF ROW MARKERS SET

Table with columns: NORTHING, EASTING, PARCEL NO., STATION, MON. TYPE. Includes data points for PNT 700 through PNT 738.

TABULATION OF TEMPORARY EASEMENT CORNERS

Table with columns: NORTHING, EASTING, PARCEL NO. Includes data points for PNT 400 through PNT 495.

TABULATION OF CALC. EXISTING ROW @ TEMPORARY EASEMENTS

Table with columns: NORTHING, EASTING, PARCEL NO. Includes data points for PNT 480 through PNT 488.

TABULATION OF CALC. EXISTING ROW @ PARCELS

Table with columns: NORTHING, EASTING, PARCEL NO. Includes data points for PNT 739 through PNT 751.

TABULATION OF PERMANENT EASEMENT CORNERS SET

Table with columns: NORTHING, EASTING, PARCEL NO., MON. TYPE. Includes data points for PNT 753 through PNT 766.

GENERAL NOTES

- 1. THIS RIGHT OF WAY PLAN IS NOT A COMPLETE BOUNDARY SURVEY... 2. UTILITY EASEMENTS AND OTHER MISCELLANEOUS RIGHT OF WAYS... 3. ALL COORDINATES ARE PROJECT COORDINATES ONLY... 4. NOTICE: ACCORDING TO COLORADO LAW... 5. ALL R.O.W. MARKERS ARE TO BE SET FROM SURVEY CONTROL POINTS. 6. ALL CENTERLINE AND OFFSET STATIONING IS THEORETICAL ONLY... 7. ALL COORDINATES LISTED ARE PROJECT COORDINATES ONLY...

QUANTITY OF MONUMENTS SET

Table showing monument quantities by type (CAP, REFERENCE, CONTROL, ALIQUOT CORNER, WITNESS POST, PERM. EASEMENT).

Computer File Information table with fields: Creation Date, Last Modification Date, Full Path, Drawing File Name, Acad Ver., R14 Scale.

Sheet Revisions table with columns: Date, Description, Initials. Includes entries for 8/23/01, 3/04/99, 6/01/99, 6/08/00, 8/08/00.

Colorado Department of Transportation logo and address: 3803 N. Main Street, Suite 300, Durango, CO 81301.

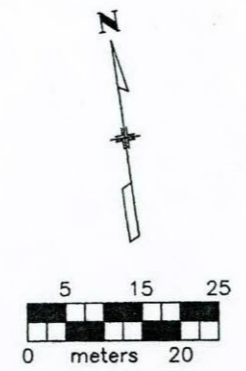
ROW/EASEMENT TABULATION table with columns: As Constructed, Designer, Detailer, Sheet Subset, Project No./Code, Sheet Number.

SURVEYOR'S CERTIFICATE section with a signature, date (1-16-02), and official stamp.

CONTRACTOR'S SURVEYOR'S STATEMENT section with a signature, date (4/19/01), and official stamp.

CIRCULAR #6
 $\Delta = 29^{\circ}41'43''$
 $D = 11^{\circ}41'35''$
 $T = 129.900$
 $R = 490.00$
 $L = 253.957$
 $Chd = 251.125$
 $Chd Brg = S 60^{\circ}24'45'' E$

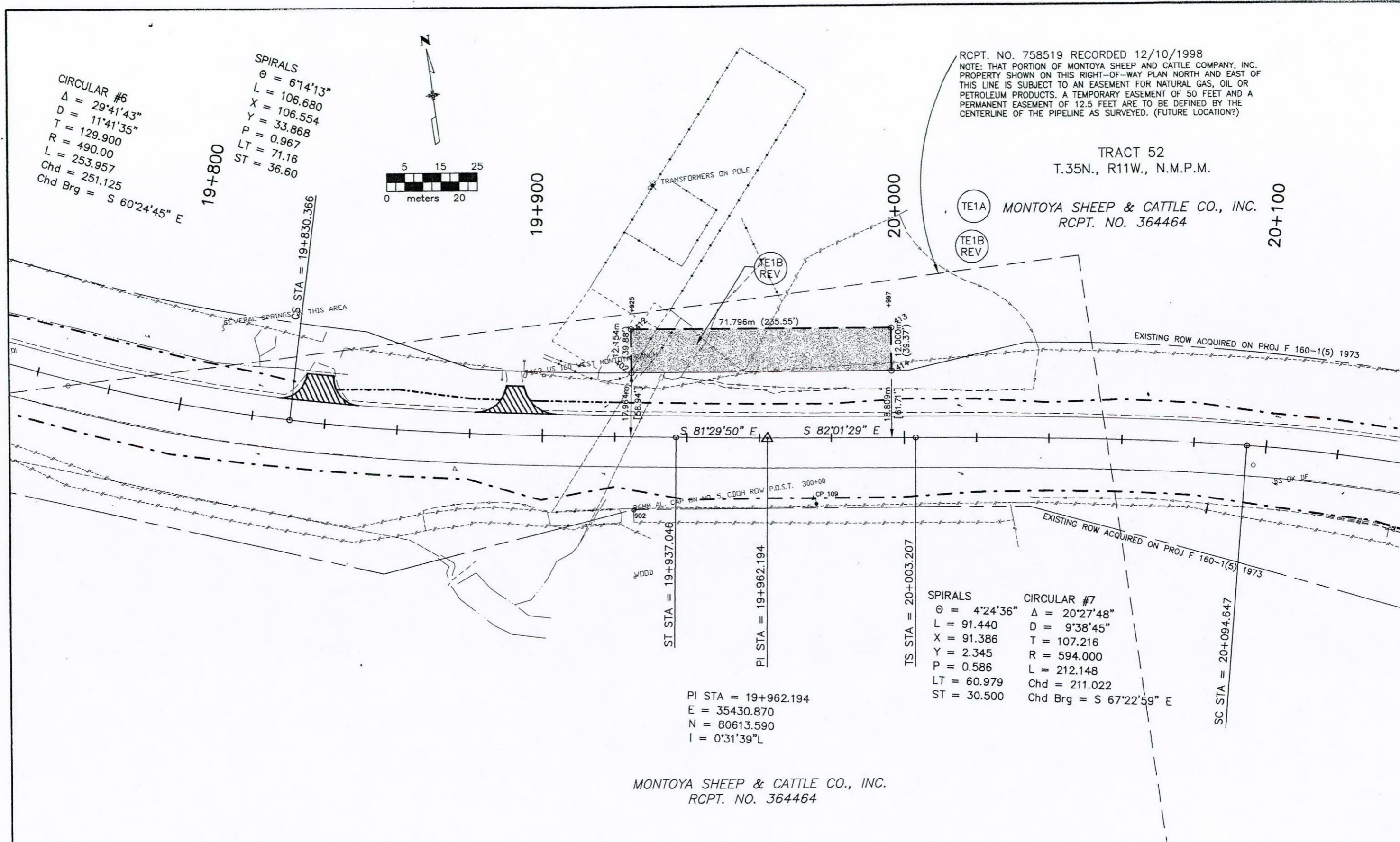
SPIRALS
 $\theta = 6^{\circ}14'13''$
 $L = 106.680$
 $X = 106.554$
 $Y = 33.868$
 $P = 0.967$
 $LT = 71.16$
 $ST = 36.60$



RCPT. NO. 758519 RECORDED 12/10/1998
 NOTE: THAT PORTION OF MONTOYA SHEEP AND CATTLE COMPANY, INC. PROPERTY SHOWN ON THIS RIGHT-OF-WAY PLAN NORTH AND EAST OF THIS LINE IS SUBJECT TO AN EASEMENT FOR NATURAL GAS, OIL OR PETROLEUM PRODUCTS. A TEMPORARY EASEMENT OF 50 FEET AND A PERMANENT EASEMENT OF 12.5 FEET ARE TO BE DEFINED BY THE CENTERLINE OF THE PIPELINE AS SURVEYED. (FUTURE LOCATION?)

TRACT 52
 T.35N., R11W., N.M.P.M.

TE1A MONTOYA SHEEP & CATTLE CO., INC.
 RCPT. NO. 364464



PI STA = 19+962.194
 $E = 35430.870$
 $N = 80613.590$
 $I = 0^{\circ}31'39''L$

SPIRALS
 $\theta = 4^{\circ}24'36''$
 $L = 91.440$
 $X = 91.386$
 $Y = 2.345$
 $P = 0.586$
 $LT = 60.979$
 $ST = 30.500$

CIRCULAR #7
 $\Delta = 20^{\circ}27'48''$
 $D = 9^{\circ}38'45''$
 $T = 107.216$
 $R = 594.000$
 $L = 212.148$
 $Chd = 211.022$
 $Chd Brg = S 67^{\circ}22'59'' E$

MONTOYA SHEEP & CATTLE CO., INC.
 RCPT. NO. 364464

Computer File Information	
Creation Date:	12/11/98 Initials: dib
Last Modification Date:	1/04/99 Initials: dib
Full Path:	C:\JOBS\1573
Drawing File Name:	1573RW02.DWG
Acad Ver.	R14 Scale: 1:500 Units: METRIC

Sheet Revisions	
3/04/99	ADD PT # TO ROW; CHG CURVE FORMAT; REV TE1B dib
6/01/99	REMOVE 'SEC #' FROM TRACT; RENUMBER SUBSET SHEET NO'S. dib

Colorado Department of Transportation



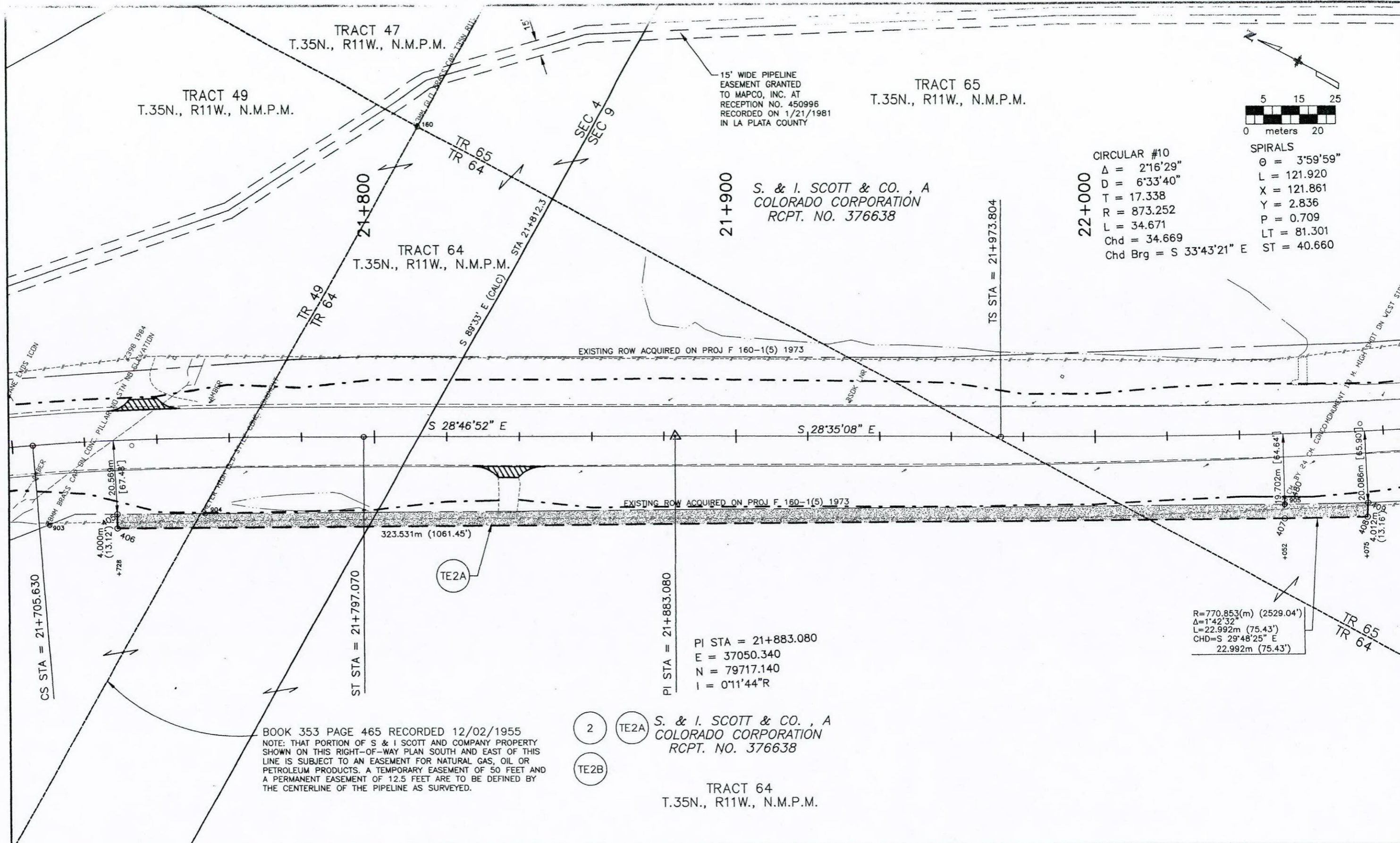
3803 N. Main Street, Suite 300
 Durango, CO 81301
 Phone: (970) 385-1400
 Fax: (970) 385-1410

Region 5

As Constructed	
No Revisions:	mm/dd/yy
Revised:	mm/dd/yy
Void:	mm/dd/yy

PLAN SHEET			
Designer:	?	Structure	FIRST
Detailer:	?	Numbers	DRAFT
Sheet Subset:	ROADWAY	Subset Sheets:	2 of 23

Project No./Code	
NH1601-046	
11970	
Sheet Number	6



Computer File Information	
Creation Date:	12/11/98 Initials: dib
Last Modification Date:	1/07/99 Initials: dib
Full Path:	C:\JOBS\1573
Drawing File Name:	1573RW03.DWG
Acad Ver.	R14 Scale: 1:500 Units: METRIC

Sheet Revisions		
1/15/99	ADD ESMNTS TO TE2A OWNER	dib
3/04/99	ADD PT # TO ROW; CHG CURVE FORMAT	dib
6/01/99	REMOVE "SEC * FROM TRACTS; RENUMBER SUBSET SHEET NO'S.	dib

Colorado Department of Transportation

3803 N. Main Street, Suite 300
 Durango, CO 81301
 Phone: (970) 385-1400
 Fax: (970) 385-1410

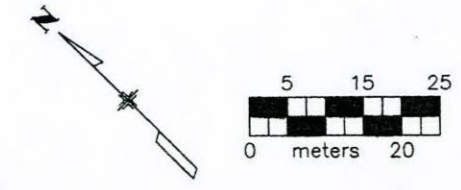
Region 5

As Constructed	
No Revisions:	mm/dd/yy
Revised:	mm/dd/yy
Void:	mm/dd/yy

PLAN SHEET			
Designer:	?	Structure Numbers	FIRST
Detailer:	?	Structure Numbers	DRAFT
Sheet Subset:	ROADWAY	Subset Sheets:	3 of 23

Project No./Code	
NH1601-046	
11970	
Sheet Number	7

TRACT 67
T.35N., R11.W N.M.P.M.



23+600

23+700

23+800

23+900

15' WIDE PIPELINE
EASEMENT GRANTED
TO MAPCO, INC. AT
RECEPTION NO. 450996
RECORDED ON 1/21/1981
IN LA PLATA COUNTY

S. & I. SCOTT & CO., A
COLORADO CORPORATION
RCPT. NO. 376638

EXISTING ROW ACQUIRED ON PROJ F 160-1(5) 1973

S 44°32'13" E

EXISTING ROW ACQUIRED ON PROJ F 160-1(5) 1973

318.328m (1044.38')

6.104m
(20.03')
+629

23.370m
[76.67']

22.459m
[73.82']
+647

6.098m
(20.00')

SECOND POLE OF CHARLIEFT

TELEPHONE LINE ALSO

B.T.C. SPRINGS CONTINGENT

DOWN WOODEN POLE


2 (TE2A) S. & I. SCOTT & CO., A
COLORADO CORPORATION
RCPT. NO. 376638
TE2B

BOOK 353 PAGE 465 RECORDED 12/02/1955
NOTE: THAT PORTION OF S & I SCOTT AND COMPANY PROPERTY
SHOWN ON THIS RIGHT-OF-WAY PLAN IS SUBJECT TO AN EASEMENT
FOR NATURAL GAS, OIL OR PETROLEUM PRODUCTS. A TEMPORARY
EASEMENT OF 50 FEET AND A PERMANENT EASEMENT OF 12.5 FEET
ARE TO BE DEFINED BY THE CENTERLINE OF THE PIPELINE AS SURVEYED.

SEC 10 S 89°17' E (CALC)
SEC 15

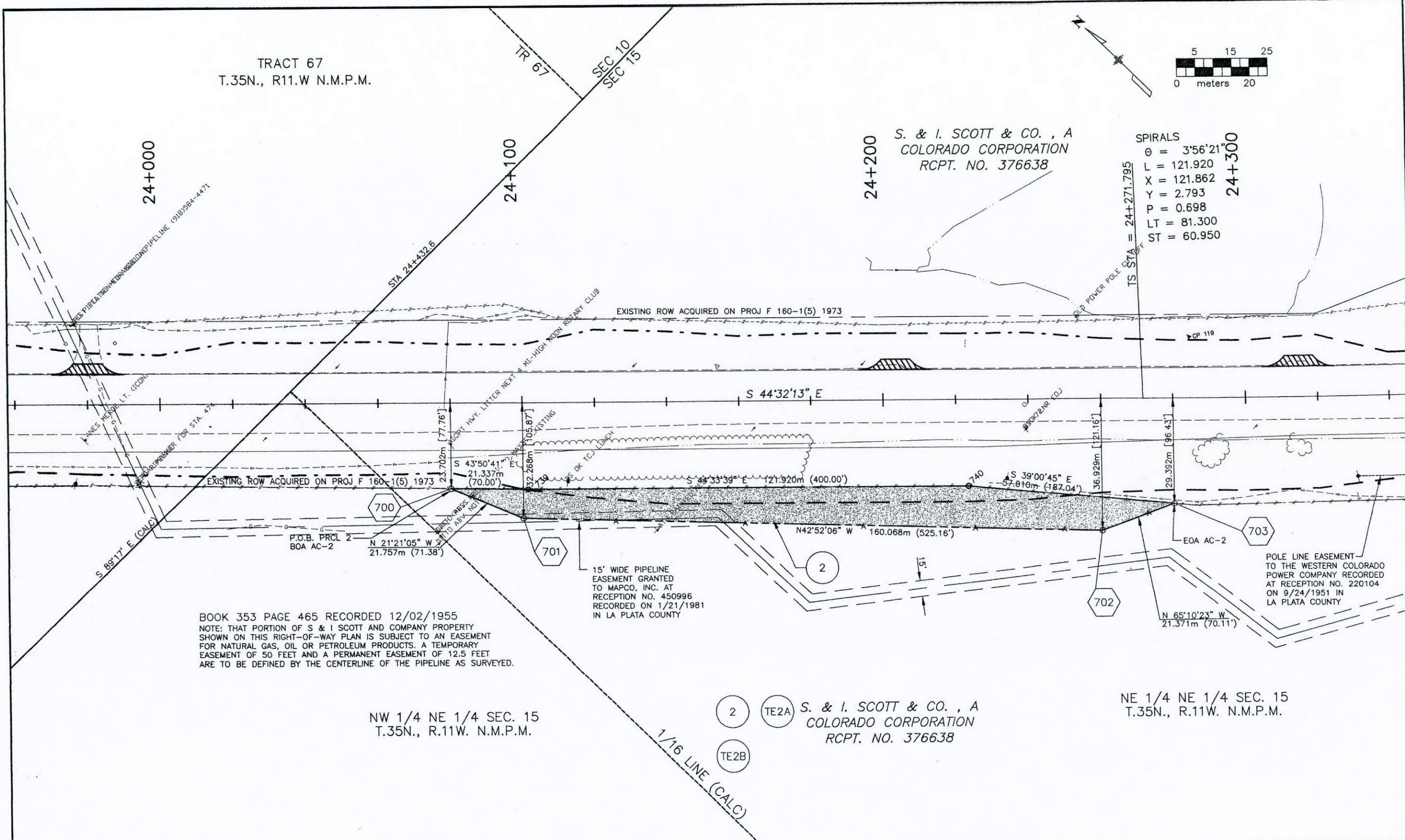
Computer File Information		Sheet Revisions		Colorado Department of Transportation		As Constructed		PLAN SHEET		Project No./Code		
Creation Date:	12/11/98 Initials: dib	1/15/99	ADD ESMNTS TO TE2B OWNER	dib	 3803 N. Main Street, Suite 300 Durango, CO 81301 Phone: (970) 385-1400 Fax: (970) 385-1410	No Revisions:	mm/dd/yy	Designer:	?	Structure	FIRST	NH1601-046
Last Modification Date:	1/07/99 Initials: dib	3/04/99	ADD PT # TO ROW	dib		Revised:	mm/dd/yy	Detailer:	?	Numbers	DRAFT	
Full Path:	C:\JOBS\1573	6/01/99	REMOVE 'SEC' FROM TRACT; RENUMBER SUBSET SHEET NO'S.	dib		Void:	mm/dd/yy	Sheet Subset:	ROADWAY	Subset Sheets:	4 of 23	Sheet Number
Drawing File Name:	1573RW04.DWG				Region 5							
Acad Ver.	R14 Scale: 1:500 Units: METRIC											

TRACT 67
T.35N., R11.W N.M.P.M.



S. & I. SCOTT & CO., A
COLORADO CORPORATION
RCPT. NO. 376638

SPIRALS
 $\theta = 3^{\circ}56'21''$
 $L = 121.920$
 $X = 121.862$
 $Y = 2.793$
 $P = 0.698$
 $LT = 81.300$
 $ST = 60.950$



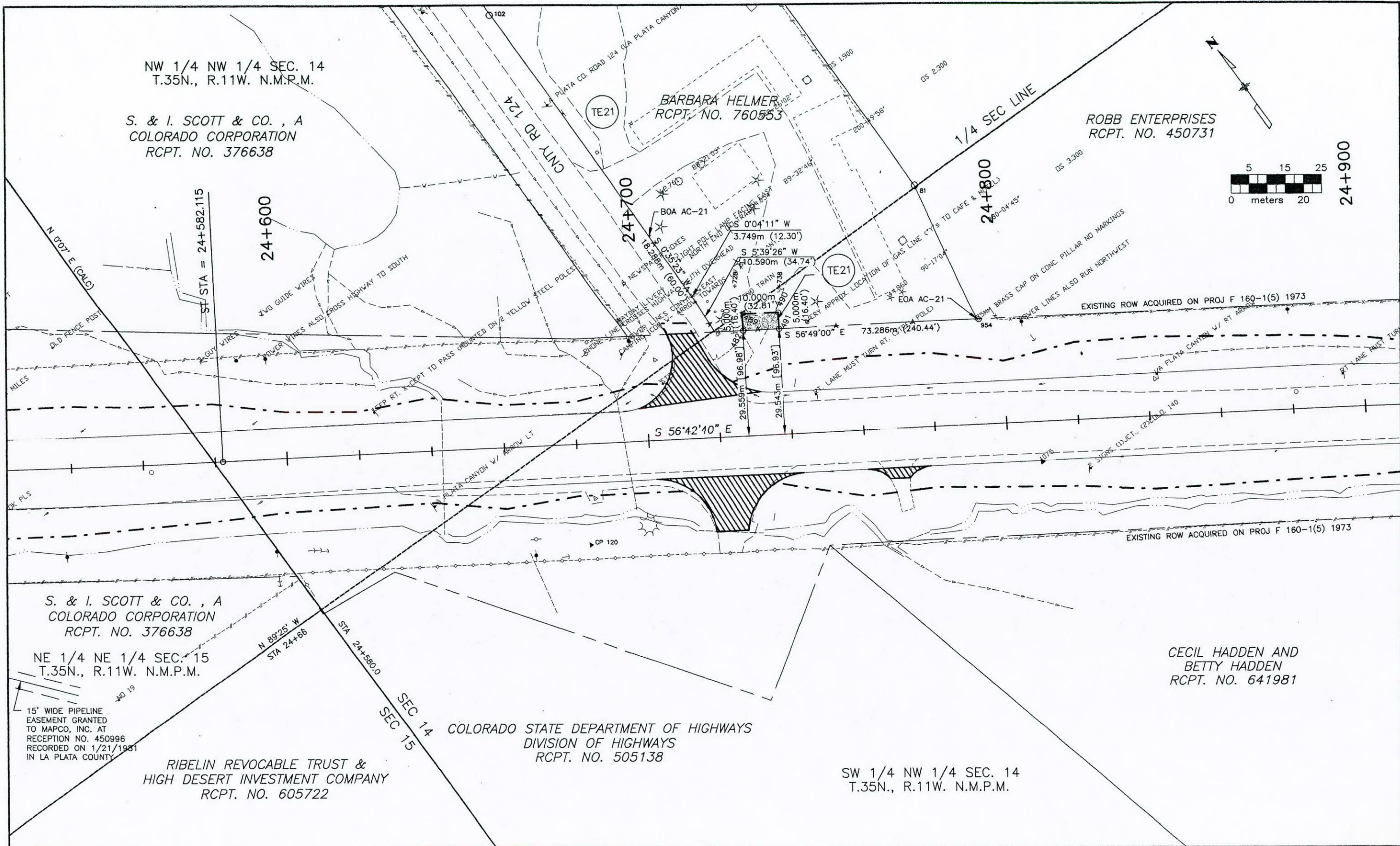
BOOK 353 PAGE 465 RECORDED 12/02/1955
 NOTE: THAT PORTION OF S & I SCOTT AND COMPANY PROPERTY SHOWN ON THIS RIGHT-OF-WAY PLAN IS SUBJECT TO AN EASEMENT FOR NATURAL GAS, OIL OR PETROLEUM PRODUCTS. A TEMPORARY EASEMENT OF 50 FEET AND A PERMANENT EASEMENT OF 12.5 FEET ARE TO BE DEFINED BY THE CENTERLINE OF THE PIPELINE AS SURVEYED.

NW 1/4 NE 1/4 SEC. 15
T.35N., R.11W. N.M.P.M.

2 (TE2A) S. & I. SCOTT & CO., A
COLORADO CORPORATION
RCPT. NO. 376638

NE 1/4 NE 1/4 SEC. 15
T.35N., R.11W. N.M.P.M.

Computer File Information		Sheet Revisions		Colorado Department of Transportation		As Constructed		PLAN SHEET		Project No./Code	
Creation Date:	12/11/98 Initials: dib	1/15/99	ADD ESMTS TO PRCL 2 OWNER dib	3803 N. Main Street, Suite 300 Durango, CO 81301 Phone: (970) 385-1400 Fax: (970) 385-1410	No Revisions:	mm/dd/yy	Designer: ? Structure FIRST Detailer: ? Numbers DRAFT	NH1601-046		Sheet Subset: ROADWAY Subset Sheets: 5 of 23 Sheet Number 9	
Last Modification Date:	1/07/99 Initials: dih	3/04/99	ADD PT # TO ROW; CHG CURVE FORMAT dib		Revised:	mm/dd/yy		11970			
Full Path:	C:\JOBS\1573	6/01/99	REMOVE 'SEC' FROM TRACT; RENUMBER SUBSET SHEET NO'S. dib		Void:	mm/dd/yy					
Drawing File Name:	1573RW05.DWG			Region 5							
Acad Ver. R14	Scale: 1:500 Units: METRIC										



Computer File Information	
Creation Date:	12/31/98 Initials: dib
Last Modification Date:	1/07/99 Initials: dib
Full Path:	C:\JOBS\1573
Drawing File Name:	1573RW10.DWG
Acad Ver.	R14 Scale: 1:500 Units: METRIC

Sheet Revisions		
1/15/99	ADD ESMINTS TO PRCL2 OWNER	dib
3/04/99	ADD TE21	dib
6/01/99	RENUMBER SUBSET SHEET NO'S.	dib

Colorado Department of Transportation



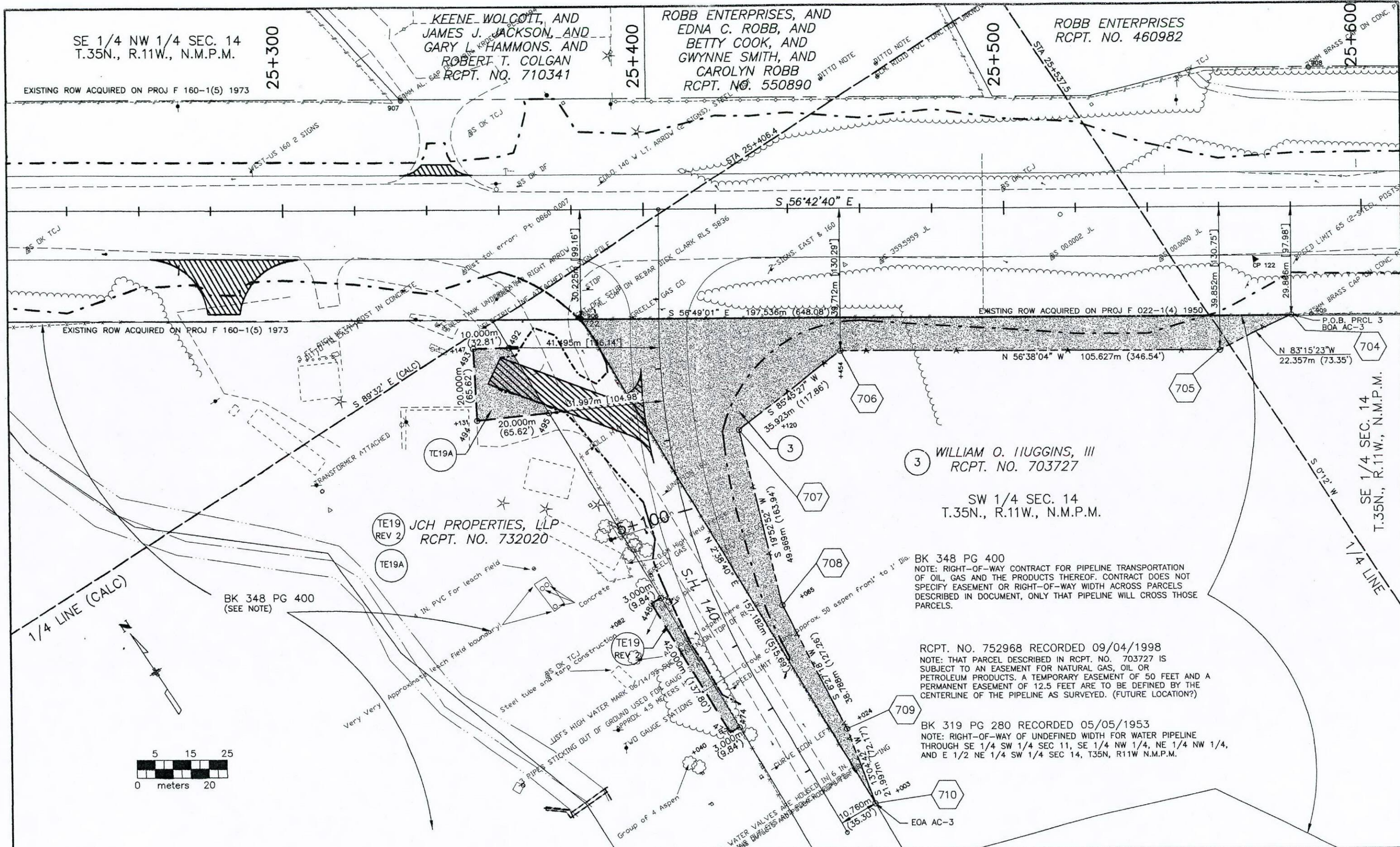
3803 N. Main Street, Suite 300
 Durango, CO 81301
 Phone: (970) 385-1400
 Fax: (970) 385-1410

Region 5

As Constructed	
No Revisions:	mm/dd/yy
Revised:	mm/dd/yy
Void:	mm/dd/yy

PLAN SHEET			
Designer:	?	Structure Numbers	FIRST
Detailer:	?	Structure Numbers	DRAFT
Sheet Subset:	ROADWAY	Subset Sheets:	6 of 23

Project No./Code	
NH1601-046	
11970	
Sheet Number	10



SE 1/4 NW 1/4 SEC. 14
T.35N., R.11W., N.M.P.M.

KEENE WOLCOTT, AND
JAMES J. JACKSON, AND
GARY L. HAMMONS. AND
ROBERT T. COLGAN
RCPT. NO. 710341

ROBB ENTERPRISES, AND
EDNA C. ROBB, AND
BETTY COOK, AND
GWYNNE SMITH, AND
CAROLYN ROBB
RCPT. NO. 550890

ROBB ENTERPRISES
RCPT. NO. 460982

EXISTING ROW ACQUIRED ON PROJ F 160-1(5) 1973

EXISTING ROW ACQUIRED ON PROJ F 160-1(5) 1973

EXISTING ROW ACQUIRED ON PROJ F 022-1(4) 1950

TE19 REV 2 JCH PROPERTIES, LLP
RCPT. NO. 732020


3 WILLIAM O. HUGGINS, III
RCPT. NO. 703727

SW 1/4 SEC. 14
T.35N., R.11W., N.M.P.M.

BK 348 PG 400
NOTE: RIGHT-OF-WAY CONTRACT FOR PIPELINE TRANSPORTATION OF OIL, GAS AND THE PRODUCTS THEREOF. CONTRACT DOES NOT SPECIFY EASEMENT OR RIGHT-OF-WAY WIDTH ACROSS PARCELS DESCRIBED IN DOCUMENT, ONLY THAT PIPELINE WILL CROSS THOSE PARCELS.

RCPT. NO. 752968 RECORDED 09/04/1998
NOTE: THAT PARCEL DESCRIBED IN RCPT. NO. 703727 IS SUBJECT TO AN EASEMENT FOR NATURAL GAS, OIL OR PETROLEUM PRODUCTS. A TEMPORARY EASEMENT OF 50 FEET AND A PERMANENT EASEMENT OF 12.5 FEET ARE TO BE DEFINED BY THE CENTERLINE OF THE PIPELINE AS SURVEYED. (FUTURE LOCATION?)

BK 319 PG 280 RECORDED 05/05/1953
NOTE: RIGHT-OF-WAY OF UNDEFINED WIDTH FOR WATER PIPELINE THROUGH SE 1/4 SW 1/4 SEC 11, SE 1/4 NW 1/4, NE 1/4 NW 1/4, AND E 1/2 NE 1/4 SW 1/4 SEC 14, T35N, R11W N.M.P.M.



Computer File Information	
Creation Date:	12/11/98 Initials: dib
Last Modification Date:	1/07/99 Initials: dib
Full Path:	C:\JOBS\1573
Drawing File Name:	1573RW07.DWG
Acad Ver.	R14 Scale: 1:500 Units: METRIC

Sheet Revisions	
3/04/99	REV TE19 dib
6/01/99	REV TE-19REV2; RENUMBER SUBSET SHEET NO'S.; ADD TE-19A dib

Colorado Department of Transportation



3803 N. Main Street, Suite 300
Durango, CO 81301
Phone: (970) 385 1400
Fax: (970) 385-1410

Region 5

As Constructed	
No Revisions:	mm/dd/yy
Revised:	mm/dd/yy
Void:	mm/dd/yy

PLAN SHEET			
Designer:	?	Structure Numbers	FIRST
Detailer:	?	Subsets	DRAFT
Sheet Subset:	ROADWAY	Subsets	7 of 23

Project No./Code	
NH1601-046	
11970	
Sheet Number	11

ROBB ENTERPRISES
RCPT. NO. 460982

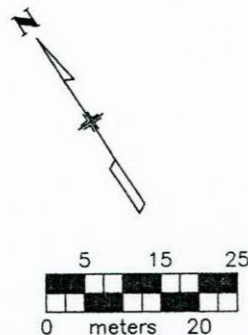
SW 1/4 SEC. 13
T.35N., R.11W., N.M.P.M.

26+200

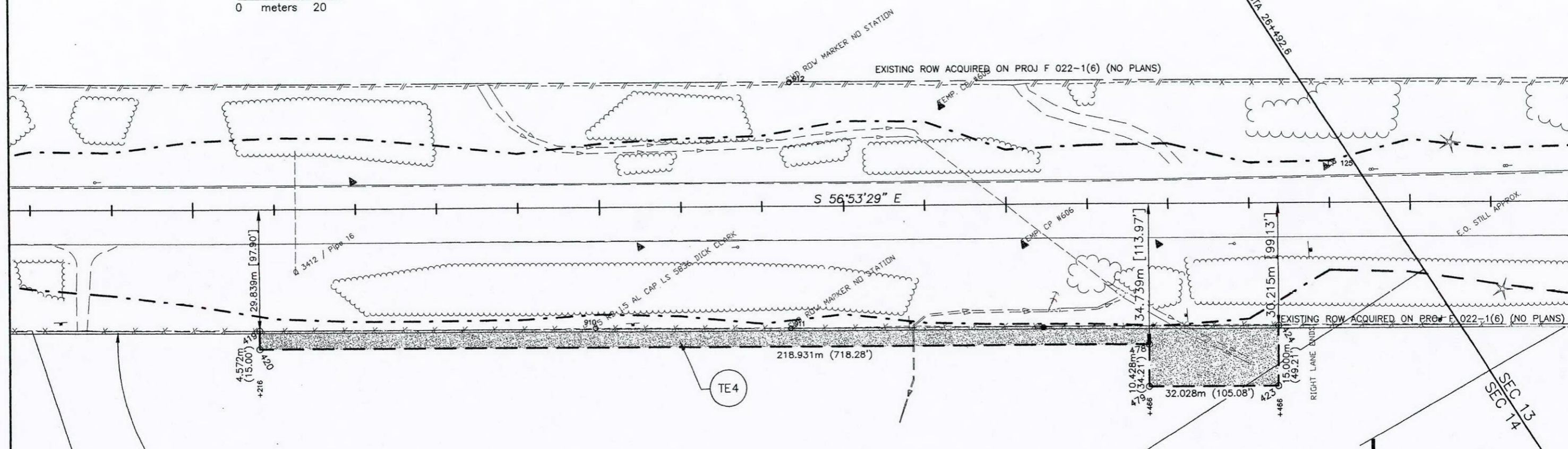
26+300

26+400

26+500



S 0°17' W
STA 26+492.6



BK 348 PG 400
NOTE: RIGHT-OF-WAY CONTRACT FOR PIPELINE TRANSPORTATION OF OIL, GAS AND THE PRODUCTS THEREOF. CONTRACT DOES NOT SPECIFY EASEMENT OR RIGHT-OF-WAY WIDTH ACROSS PARCELS DESCRIBED IN DOCUMENT, ONLY THAT PIPELINE WILL CROSS THOSE PARCELS.

TE4 BOULDERCREST ESTATES, INC.
RCPT. NO. 665018

SE 1/4 SEC. 14
T.35N., R.11W., N.M.P.M.


BK 348 PG 400
(SEE NOTE TO LEFT)

SEC 13
SEC 14

Computer File Information	
Creation Date:	12/11/98 Initials: dib
Last Modification Date:	1/07/99 Initials: dib
Full Path:	C:\JOBS\1573
Drawing File Name:	1573RW08.DWG
Acad Ver.	R14 Scale: 1:500 Units: METRIC

Sheet Revisions		
6/01/99	RENUMBER SUBSET SHEET NO'S.	dib

Colorado Department of Transportation



3803 N. Main Street, Suite 300
Durango, CO 81301
Phone: (970) 385-1400
Fax: (970) 385-1410

Region 5

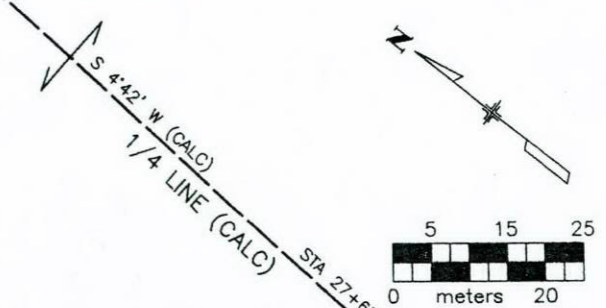
As Constructed	
No Revisions:	mm/dd/yy
Revised:	mm/dd/yy
Void:	mm/dd/yy

PLAN SHEET			
Designer:	?	Structure	FIRST
Detailer:	?	Numbers	DRAFT
Sheet Subset:	ROADWAY	Subset Sheets:	8 of 23

Project No./Code	
NH1601-046	
11970	
Sheet Number	12

NE 1/4 SEC. 24
T.35N.R11W.N.M.P.M.

TE5 ROBB ENTERPRISES
RCPT. NO. 460982



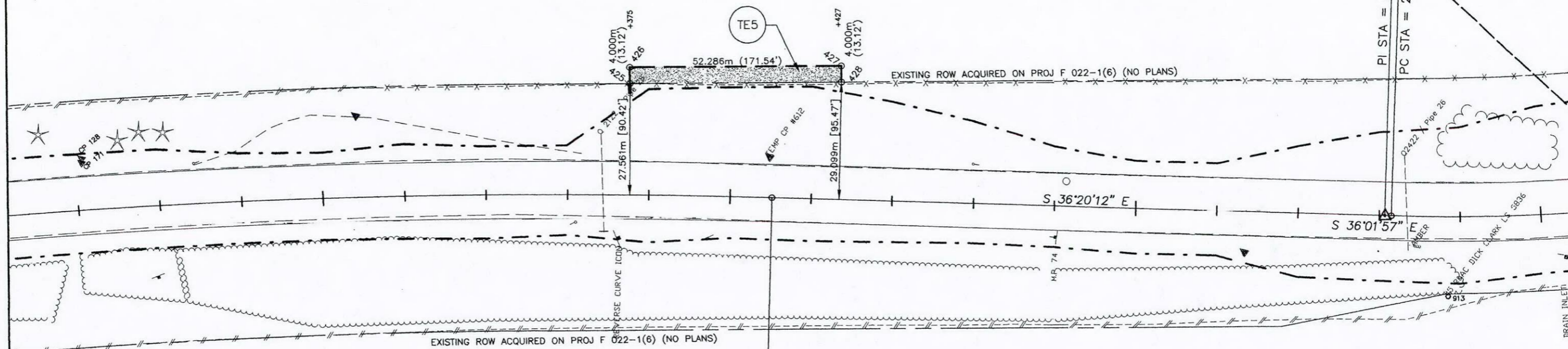
27+300

27+400

27+500

27+600

PI STA = 27+561.451
E = 41216.540
N = 75951.950
I = 0°18'15"R



CIRCULAR #13
Δ = 21°21'34"
D = 3°27'36"
T = 312.283
R = 1655.923
L = 617.316
Chd = 613.747
Chd Brg = S 46°55'50" E

6 J. STUART McKENZIE, JR.
RCPT. NO. 737664
TE6

CIRCULAR #14
Δ = 41°12'11"
D = 13°07'20"
T = 164.132
R = 436.630
L = 313.994
Chd = 307.272
Chd Brg = S 56°38'03" E

PI STA = 27+410.398
E = 41127.040
N = 76073.64
I = 0°05'09"L

NW 1/4 SEC. 24
T.35N.R11W. N.M.P.M.

Computer File Information	
Creation Date:	12/11/98 Initials: dib
Last Modification Date:	1/07/99 Initials: dib
Full Path:	C:\JOBS\1573
Drawing File Name:	1573RW09.DWG
Acad Ver.	R14 Scale: 1:500 Units: METRIC

Sheet Revisions		
3/04/99	CHG CURVE FORMAT	dib
6/01/99	RENUMBER SUBSET SHEET NO'S.	dib

Colorado Department of Transportation



3803 N. Main Street, Suite 300
Durango, CO 81301
Phone: (970) 385-1400
Fax: (970) 385-1410

Region 5

As Constructed	
No Revisions:	mm/dd/yy
Revised:	mm/dd/yy
Void:	mm/dd/yy

PLAN SHEET			
Designer:	?	Structure Numbers	FIRST
Detailer:	?	Numbers	DRAFT
Sheet Subset:	ROADWAY	Subset Sheets:	9 of 23

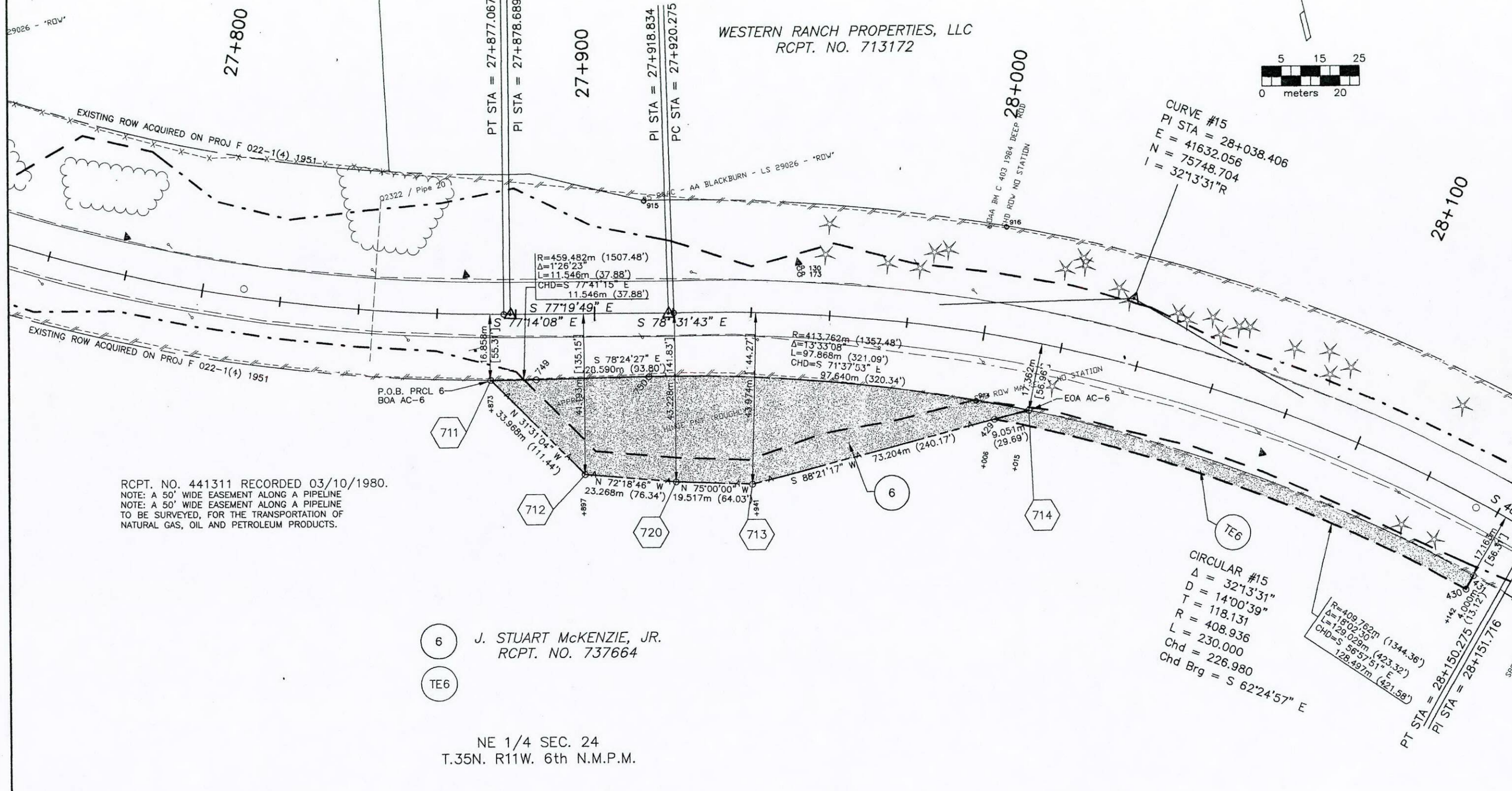
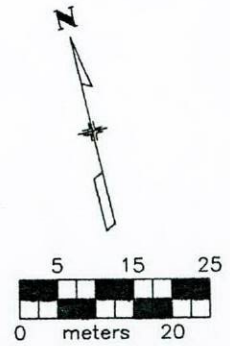
Project No./Code	
NH1601-046	
11970	
Sheet Number	13

ROBB ENTERPRISES
RCPT. NO. 460982

PI STA = 27+878.689
E = 41475.710
N = 75781.290
I = 0°05'52"L

PI STA = 27+918.834
E = 41514.870
N = 75772.480
I = 1°11'43"L

WESTERN RANCH PROPERTIES, LLC
RCPT. NO. 713172



RCPT. NO. 441311 RECORDED 03/10/1980.
NOTE: A 50' WIDE EASEMENT ALONG A PIPELINE
NOTE: A 50' WIDE EASEMENT ALONG A PIPELINE
TO BE SURVEYED, FOR THE TRANSPORTATION OF
NATURAL GAS, OIL AND PETROLEUM PRODUCTS.

6 J. STUART MCKENZIE, JR.
RCPT. NO. 737664

TE6

NE 1/4 SEC. 24
T.35N. R11W. 6th N.M.P.M.

Computer File Information			
Creation Date:	12/11/98	Initials:	dib
Last Modification Date:	1/07/99	Initials:	dib
Full Path:	C:\JOBS\1573		
Drawing File Name:	1573RW10.DWG		
Acad Ver.	R14	Scale:	1:500 Units: METRIC

Sheet Revisions			
3/04/99	ADD PT # TO ROW; CHG CURVE FORMAT		dib
6/01/99	RENUMBER SUBSET SHEET NO'S.		dib

Colorado Department of Transportation

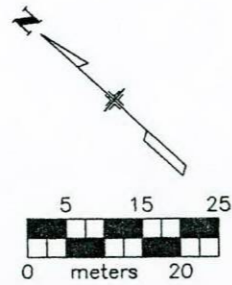
3803 N. Main Street, Suite 300
Durango, CO 81301
Phone: (970) 385-1400
Fax: (970) 385-1410

Region 5

As Constructed	
No Revisions:	mm/dd/yy
Revised:	mm/dd/yy
Void:	mm/dd/yy

PLAN SHEET			
Designer:	?	Structure:	FIRST
Detailer:	?	Numbers:	DRAFT
Sheet Subset:	ROADWAY	Subset Sheets:	10 of 23

Project No./Code	
NH1601-046	
11970	
Sheet Number	14



TE7A TE7B WESTERN RANCH PROPERTIES, LLC
RCPT. NO. 713172

TE7C

TE7E TE7F

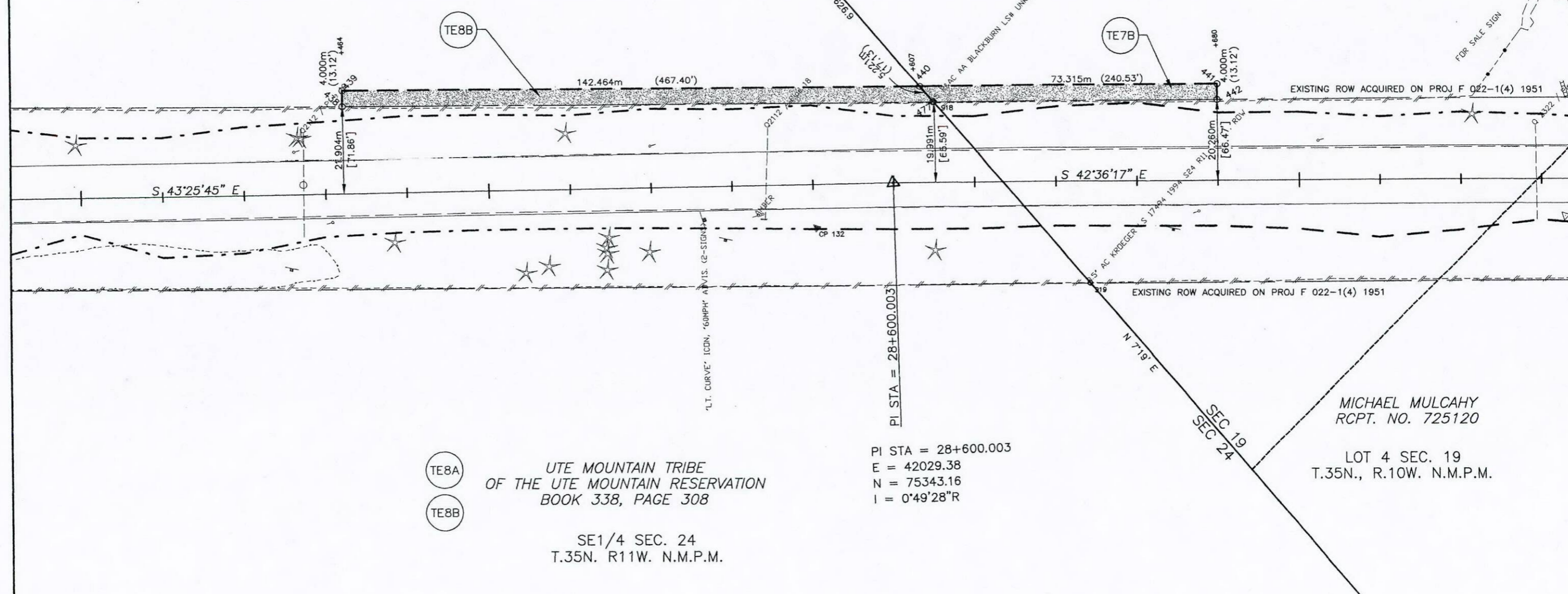
LOT 3 SEC. 19
T.35N., R.10W. N.M.P.M.

28+400

28+500

28+600

28+700



TE8A UTE MOUNTAIN TRIBE
OF THE UTE MOUNTAIN RESERVATION
BOOK 338, PAGE 308

TE8B

SE1/4 SEC. 24
T.35N. R11W. N.M.P.M.

PI STA = 28+600.003
E = 42029.38
N = 75343.16
I = 0°49'28"R

MICHAEL MULCAHY
RCPT. NO. 725120

LOT 4 SEC. 19
T.35N., R.10W. N.M.P.M.

Computer File Information	
Creation Date:	12/11/98 Initials: dib
Last Modification Date:	1/07/99 Initials: dib
Full Path:	C:\JOBS\1573
Drawing File Name:	1573RW12.DWG
Acad Ver. R14	Scale: 1:500 Units: METRIC

Sheet Revisions		
3/04/99	ADD PI ON C/L	dib
6/01/99	RENUMBER SUBSET SHEET NO'S.	dib

Colorado Department of Transportation



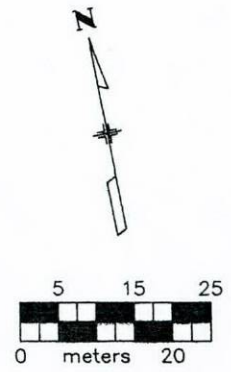
3803 N. Main Street, Suite 300
Durango, CO 81301
Phone: (970) 385-1400
Fax: (970) 385-1410

Region 5

As Constructed	
No Revisions:	mm/dd/yy
Revised:	mm/dd/yy
Void:	mm/dd/yy

PLAN SHEET			
Designer:	?	Structure	FIRST
Detailer:	?	Numbers	DRAFT
Sheet Subset:	ROADWAY	Subset Sheets:	12 of 23

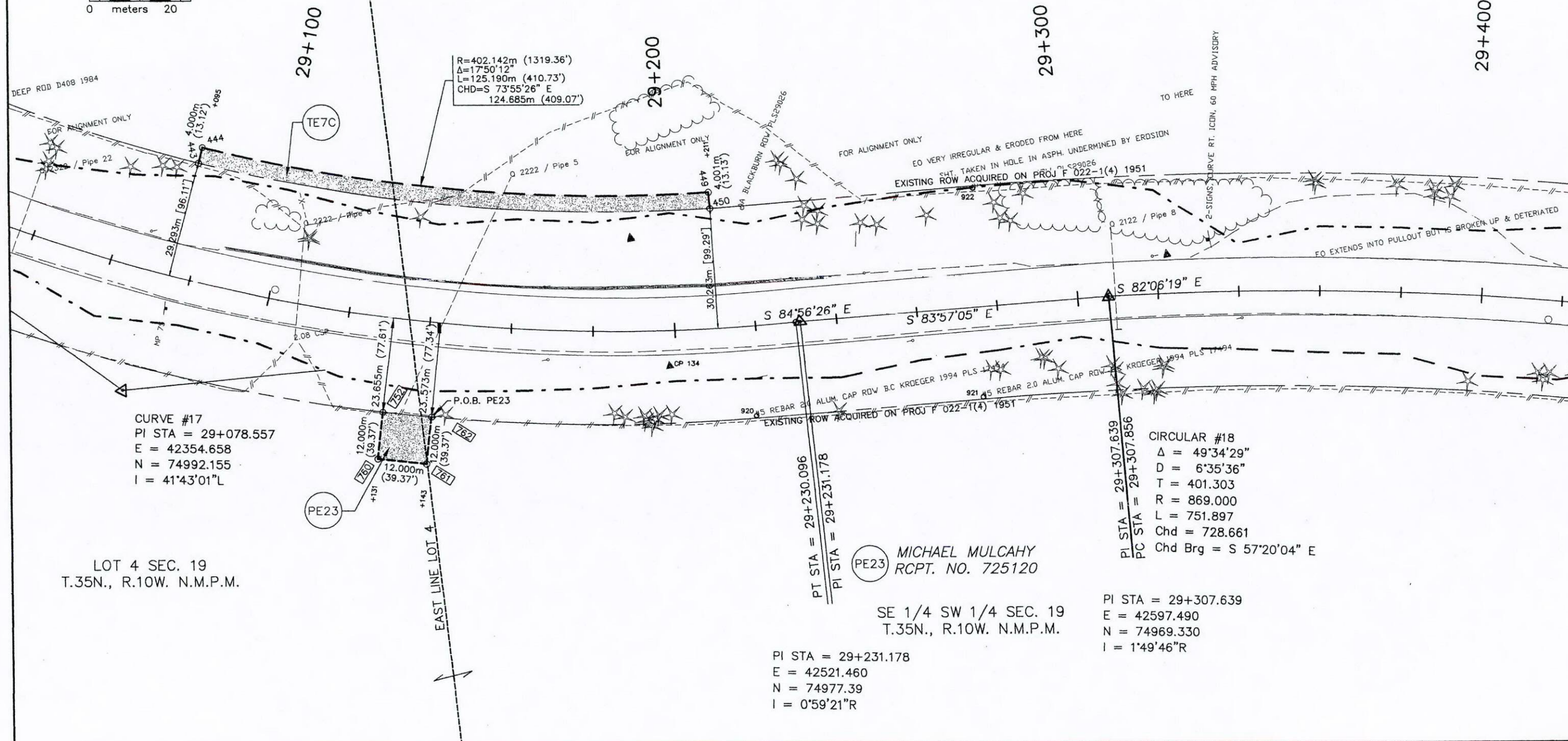
Project No./Code	
NH1601-046	
11970	
Sheet Number	16



CIRCULAR #17
 $\Delta = 41^{\circ}43'01''$
 $D = 13^{\circ}07'20''$
 $T = 166.370$
 $R = 436.630$
 $L = 317.908$
 $Chd = 310.933$
 $Chd\ Brg = S\ 64^{\circ}04'56''\ E$

TE7A TE7B
 TE7C
 TE7E TE7F

WESTERN RANCH PROPERTIES, LLC
 RCPT. NO. 713172



CURVE #17
 PI STA = 29+078.557
 $E = 42354.658$
 $N = 74992.155$
 $I = 41^{\circ}43'01''L$

CIRCULAR #18
 $\Delta = 49^{\circ}34'29''$
 $D = 6^{\circ}35'36''$
 $T = 401.303$
 $R = 869.000$
 $L = 751.897$
 $Chd = 728.661$
 $Chd\ Brg = S\ 57^{\circ}20'04''\ E$

LOT 4 SEC. 19
 T.35N., R.10W. N.M.P.M.

PE23 MICHAEL MULCAHY
 RCPT. NO. 725120

SE 1/4 SW 1/4 SEC. 19
 T.35N., R.10W. N.M.P.M.

PI STA = 29+231.178
 $E = 42521.460$
 $N = 74977.39$
 $I = 0^{\circ}59'21''R$

PI STA = 29+307.639
 $E = 42597.490$
 $N = 74969.330$
 $I = 1^{\circ}49'46''R$

Computer File Information	
Creation Date:	12/11/98 Initials: dib
Last Modification Date:	1/07/99 Initials: Jlb
Full Path:	C:\JOBS\1573
Drawing File Name:	1573RW13.DWG
Acad Ver.	R14 Scale: 1:500 Units: METRIC

Sheet Revisions		
3/04/99	ADD PT # TO ROW; CHG CURVE FORMAT	dib
6/01/99	RENUMBER SUBSET SHEET NO'S.	dib
6/08/00	ADD PE23	dib

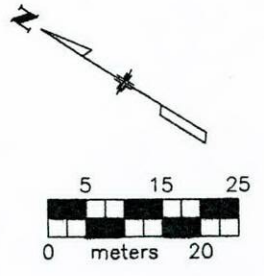
Colorado Department of Transportation

 3803 N. Main Street, Suite 300
 Durango, CO 81301
 Phone: (970) 385-1400
 Fax: (970) 385-1410
 Region 5

As Constructed	
No Revisions:	mm/dd/yy
Revised:	mm/dd/yy
Void:	mm/dd/yy

PLAN SHEET			
Designer:	?	Structure Numbers	FIRST DRAFT
Detailer:	?	Sheet Subset:	ROADWAY
		Subset Sheets:	13 of 23

Project No./Code	
NH1601-016	
11970	
Sheet Number	17



SW 1/4 SE 1/4 SEC. 19
T.35N., R.10W. N.M.P.M.

R=900.676m (2954.97')
Δ=9°20'15"
L=146.781 (481.56')
CHD=S 37°10'25" E
146.619m (481.03')

PI STA = 30+059.970
E = 43211.240
N = 74575.840
I = 0°08'23"L

29+800

29+900

30+000

DURANGO WEST METRO
DISTRICT NO. 2
RCPT. NO. 440140

WESTERN RANCH PROPERTIES, LLC
RCPT. NO. 740825

TE7A
TE7B
TE7C
TE7E
TE7F

TE7F

EXISTING ROW ACQUIRED ON PROJ F 022-1(4) 1951

CIRCULAR #18
Δ = 49°34'29"
D = 6'35'36"
T = 401.303
R = 869.000
L = 751.897
Chd = 728.661
Chd Brg = S 57°20'04" E

JOHN WESSMAN
c/o WESSMAN DEVELOPMENT
RCPT. NO. 646716

NE 1/4 SEC. 30
T.35N., R.10W. N.M.P.M.

CIRCULAR #18
Δ = 49°34'29"
D = 6'35'36"
T = 401.303
R = 869.000
L = 751.897
Chd = 728.661
Chd Brg = S 57°20'04" E

JOHN WESSMAN
c/o WESSMAN DEVELOPMENT
RCPT. NO. 646716

SW 1/4 SE 1/4 SEC. 19
T.35N., R.10W. N.M.P.M.

SEC 19
SEC 30

NE 1/4 SEC. 30
T.35N., R.10W. N.M.P.M.

Computer File Information	
Creation Date:	12/11/98 Initials: dib
Last Modification Date:	1/07/99 Initials: dib
Full Path:	C:\JOBS\1573
Drawing File Name:	1573RW15.DWG
Acad Ver.	R14 Scale: 1:500 Units: METRIC

Sheet Revisions		
3/04/99	ADD PT # TO ROW; CHG CURVE FORMAT	dib
6/01/99	REVISE 1/4 SEC CALL: RENUMBER SUBSET SHEET NO'S.	dib

Colorado Department of Transportation



3803 N. Main Street, Suite 300
Durango, CO 81301
Phone: (970) 385-1400
Fax: (970) 385-1410

Region 5

As Constructed	
No Revisions:	mm/dd/yy
Revised:	mm/dd/yy
Void:	mm/dd/yy

PLAN SHEET			
Designer:	?	Structure	FIRST
Detailer:	?	Numbers	DRAFT
Sheet Subset:	ROADWAY	Subset Sheets:	15 of 23

Project No./Code	
NH1601-046	
11970	
Sheet Number	19

PT STA = 30+059.753
PI STA = 30+059.970

WESTERN RANCH PROPERTIES, LLC
RCPT. NO. 740825

DURANGO WEST METRO.
DISTRICT NO. 2
RCPT. NO. 464674


R=900.676m (2954.97')
Δ=9°20'15"
L=146.781 (481.56')
CHD=S 37°10'25" E
146.619m (481.03')

PI STA = 30+059.970
E = 43211.240
N = 74575.840
I = 0°08'23"L

30+100
TE7A TE7B
TE7C
TE7E TE7F

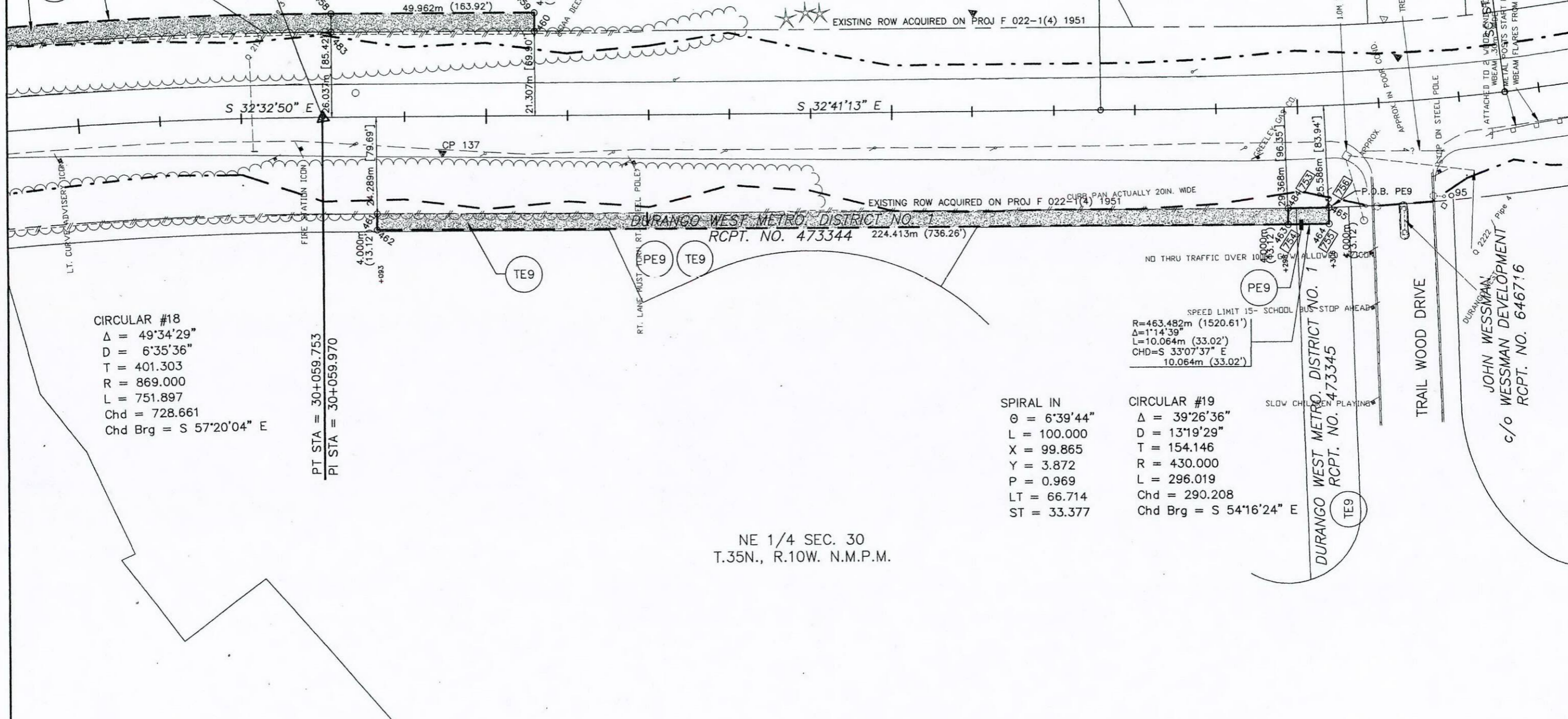
30+200

30+300



TS STA = 30+251.635

30+351.635



CIRCULAR #18
Δ = 49°34'29"
D = 6°35'36"
T = 401.303
R = 869.000
L = 751.897
Chd = 728.661
Chd Brg = S 57°20'04" E

PT STA = 30+059.753
PI STA = 30+059.970

NE 1/4 SEC. 30
T.35N., R.10W. N.M.P.M.

SPIRAL IN
θ = 6°39'44"
L = 100.000
X = 99.865
Y = 3.872
P = 0.969
LT = 66.714
ST = 33.377

CIRCULAR #19
Δ = 39°26'36"
D = 13°19'29"
T = 154.146
R = 430.000
L = 296.019
Chd = 290.208
Chd Brg = S 54°16'24" E

Computer File Information			
Creation Date:	12/11/98	Initials:	dib
Last Modification Date:	1/07/99	Initials:	dib
Full Path:	C:\JOBS\1573		
Drawing File Name:	1573RW16.DWG		
Acad Ver.	R14	Scale:	1:500 Units: METRIC

Sheet Revisions			
3/04/99	ADD PT # TO ROW; CHG CURVE FORMAT	dib	
6/01/99	RENUMBER SUBSET SHEET NO'S.; ADD PE-9	dib	

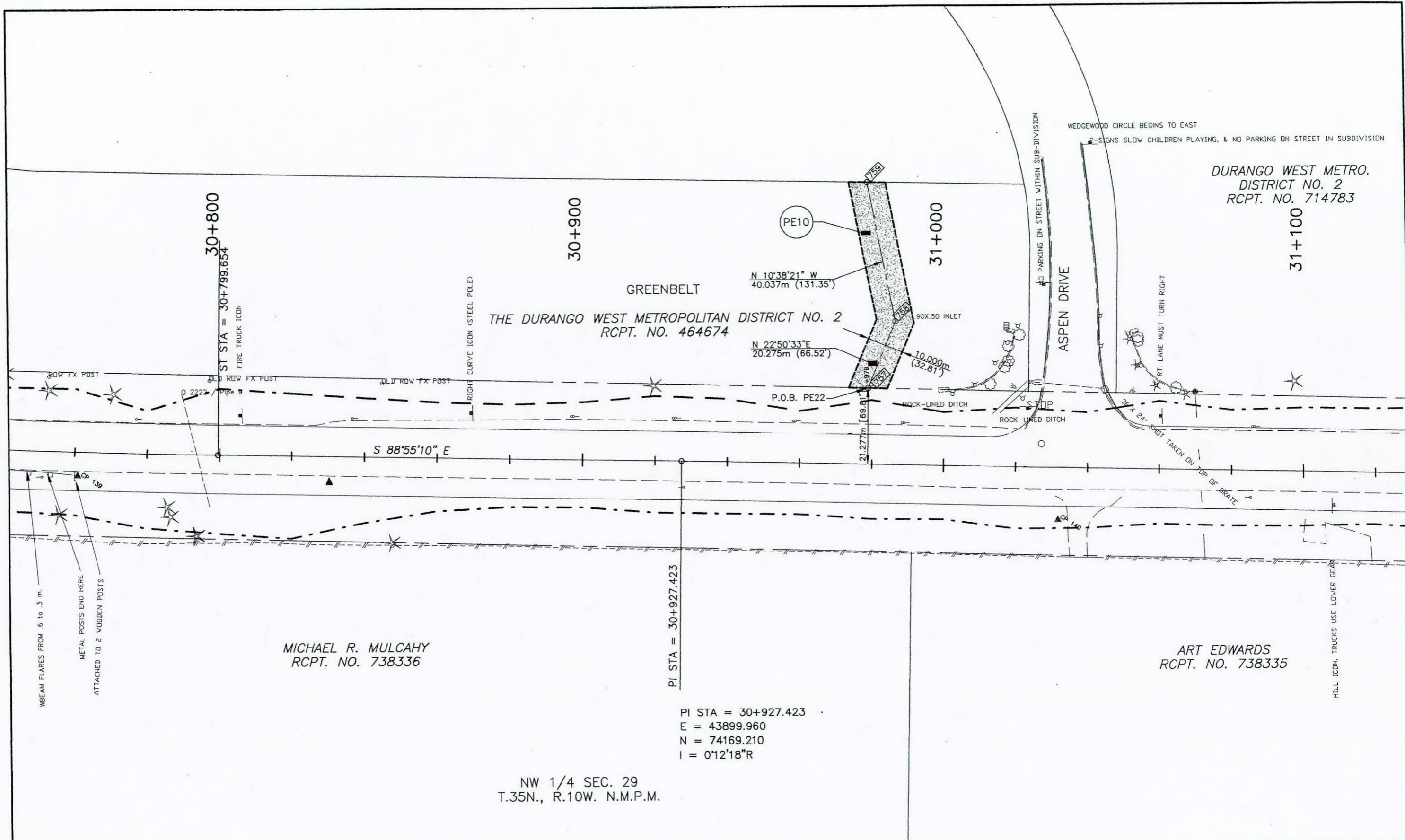
Colorado Department of Transportation

 3803 N. Main Street, Suite 300
 Durango, CO 81301
 Phone: (970) 385-1400
 Fax: (970) 385-1410
 Region 5

As Constructed	
No Revisions:	mm/dd/yy
Revised:	mm/dd/yy
Void:	mm/dd/yy

PLAN SHEET			
Designer:	?	Structure	FIRST
Detailer:	?	Numbers	DRAFT
Sheet Subset:	ROADWAY	Subset Sheets:	16 of 23

Project No./Code	
NH1601-046	
11970	
Sheet Number	20



DURANGO WEST METRO.
DISTRICT NO. 2
RCPT. NO. 714783

MICHAEL R. MULCAHY
RCPT. NO. 738336

ART EDWARDS
RCPT. NO. 738335

PI STA = 30+927.423
E = 43899.960
N = 74169.210
I = 0°12'18"R

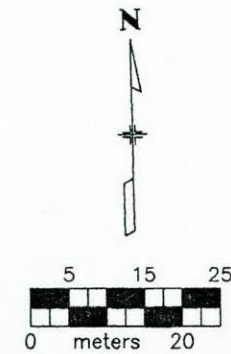
NW 1/4 SEC. 29
T.35N., R.10W. N.M.P.M.

Computer File Information		Sheet Revisions		Colorado Department of Transportation  3803 N. Main Street, Suite 300 Durango, CO 81301 Phone: (970) 385-1400 Fax: (970) 385-1410 Region 5	As Constructed		PLAN SHEET		Project No./Code	
Creation Date:	12/11/98 Initials: dib	6/01/99	RENUMBER SUBSET SHEET NO'S.; ADD PE-22 dib		No Revisions:	mm/dd/yy	Designer: ? Structure FIRST		NH1601-046	
Last Modification Date:	1/07/99 Initials: dib	0/23/01	CHG PE22 TO PE10 dib	Revised:	mm/dd/yy	Detailer: ? Numbers DRAFT		11970		
Full Path:	C:\JOBS\1573			Void:	mm/dd/yy	Sheet Subset: ROADWAY		Sheet Number 21		
Drawing File Name:	1573RW17.DWG					Subset Sheets: 17 of 23				
Acad Ver. R14	Scale: 1:500 Units: METRIC									

DURANGO WEST METRO.
DISTRICT NO. 2
RCPT. NO. 714783

TE10

TED R. NEERGAARD &
SEVEN RIVERS, INC.
RCPT. NO. 723933

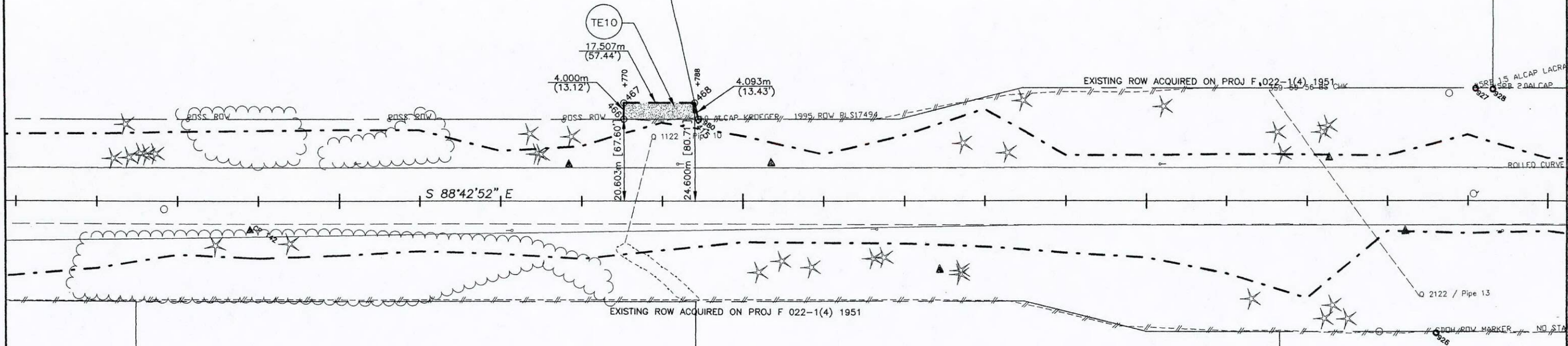


31+700

31+800

31+900

32+000



E.L. HUTCHINSON &
MARIANNE SUE HUTCHINSON
RCPT. NO. 737291

E.L. HUTCHINSON &
MARIANNE SUE HUTCHINSON
RCPT. NO. 737291

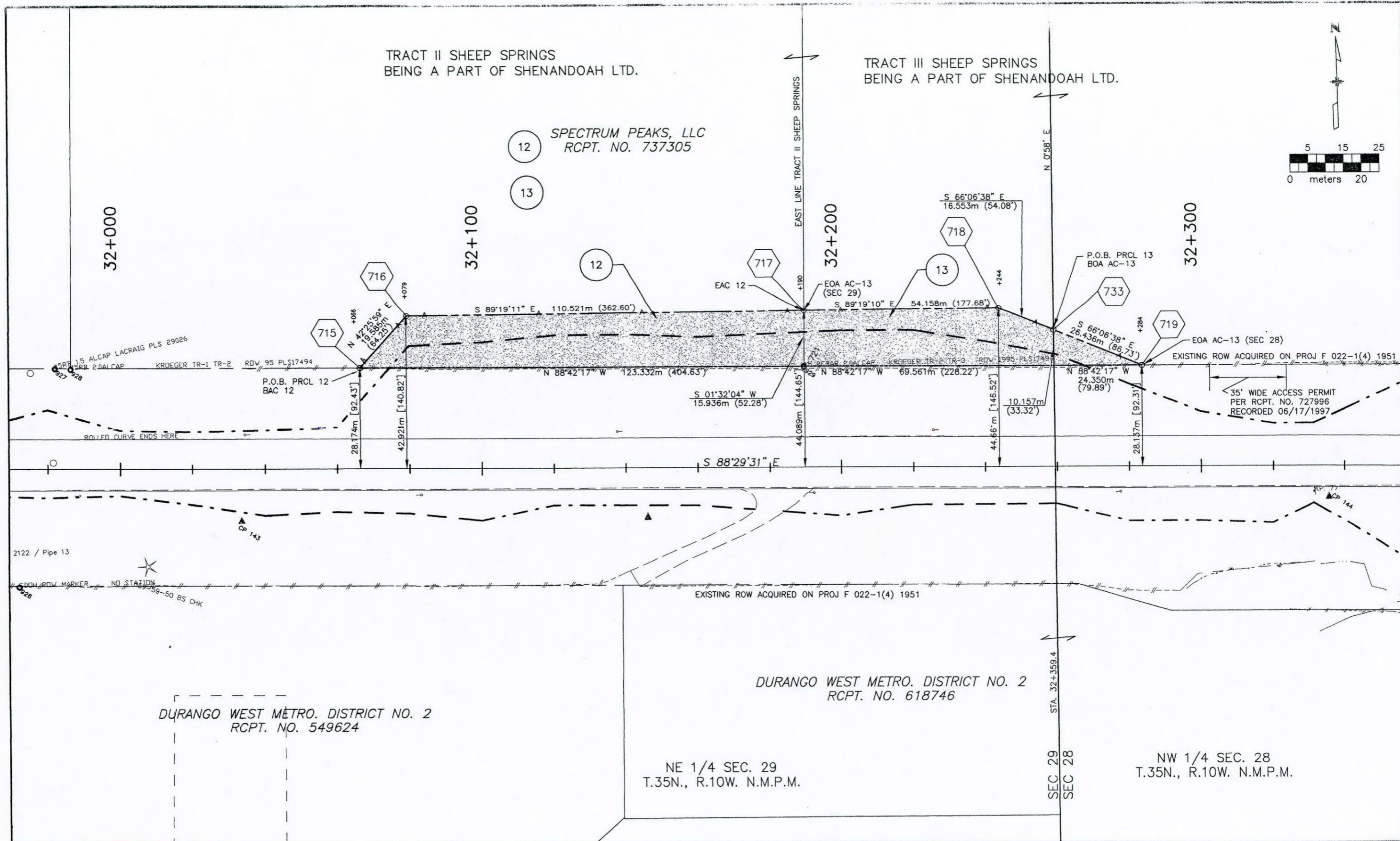
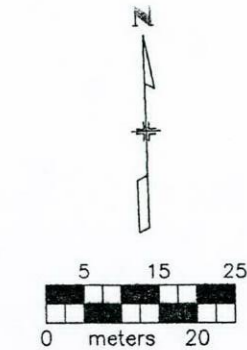
NE 1/4 SEC. 29
T.35N., R.10W. N.M.P.M.

Computer File Information			Sheet Revisions			Colorado Department of Transportation		As Constructed		PLAN SHEET				Project No./Code	
Creation Date:	12/11/98	Initials: dib	6/01/99	RENUMBER SHEET NO'S.	dib	 3803 N. Main Street, Suite 300 Durango, CO 81301 Phone: (970) 385-1400 Fax: (970) 385-1410	No Revisions:	mm/dd/yy	Designer: ?	Structure Numbers ?	FIRST	DRAFT	NH1601-046		
Last Modification Date:	1/07/99	Initials: dib			Revised:		mm/dd/yy	11970							
Full Path:	C:\JOBS\1573				Void:		mm/dd/yy	Sheet Subset: ROADWAY	Subset Sheets: 18 of 23	Sheet Number 22					
Drawing File Name:	1573RW18.DWG					Region 5									
Acad Ver. R14	Scale: 1:500	Units: METRIC													

TRACT II SHEEP SPRINGS
BEING A PART OF SHENANDOAH LTD.

TRACT III SHEEP SPRINGS
BEING A PART OF SHENANDOAH LTD.

SPECTRUM PEAKS, LLC
RCPT. NO. 737305



DURANGO WEST METRO. DISTRICT NO. 2
RCPT. NO. 549624

DURANGO WEST METRO. DISTRICT NO. 2
RCPT. NO. 618746


NE 1/4 SEC. 29
T.35N., R.10W. N.M.P.M.

NW 1/4 SEC. 28
T.35N., R.10W. N.M.P.M.

Computer File Information	
Creation Date:	12/11/98 Initials: dib
Last Modification Date:	1/01/99 Initials: dib
Full Path:	C:\JOBS\1573
Drawing File Name:	1573RW19.DWG
Acad Ver.	R14 Scale: 1:500 Units: METRIC

Sheet Revisions		
6/01/99	RENUMBER SHEET NO'S.	dib

Colorado Department of Transportation



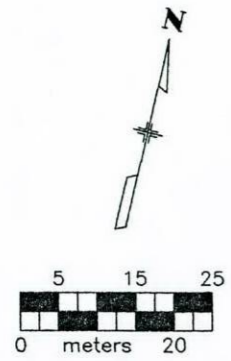
3803 N. Main Street, Suite 300
Durango, CO 81301
Phone: (970) 385-1400
Fax: (970) 385-1410

Region 5

As Constructed	
No Revisions:	mm/dd/yy
Revised:	mm/dd/yy
Void:	mm/dd/yy

PLAN SHEET			
Designer:	?	Structure	FIRST
Detailer:	?	Numbers	DRAFT
Sheet Subset:	ROADWAY	Subset Sheets:	19 of 23

Project No./Code	
NH1601-046	
11970	
Sheet Number	23



SPECTRUM PEAKS, LLC
RCPT. NO. 744325

NW 1/4 SEC. 28
T.35N., R.10W. N.M.P.M.

PE14 MARY FLETCHER
RCPT. NO. 745938 & 745939

CIRCULAR #22
Δ = 32°42'04"
D = 19°34'53"
T = 85.843
R = 292.603
L = 167.000
Chd = 164.743
Chd Brg = N 44°24'51" E

SPIRALS
θ = 14°55'16"
L = 152.400
X = 151.370
Y = 13.165
P = 3.299
LT = 101.963
ST = 51.130

32+900

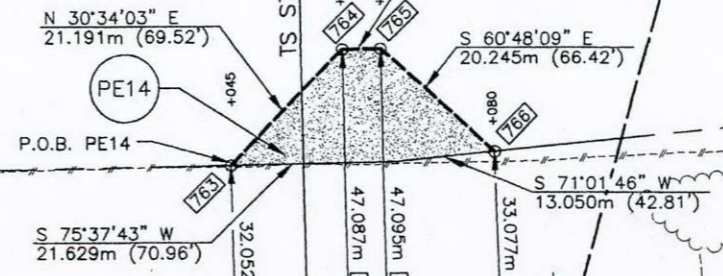
33+000

33+100

33+200

SC STA = 33+206.993

EXISTING ROW ACQUIRED ON PROJ F 022-1(4) 1951



N 75°41'08" E

RONALD R. FOGLEMAN
M. JANE FOGLEMAN
RCPT. NO. 655345

NE 1/4 SEC. 28
T.35N., R.10W. N.M.P.M.

Computer File Information	
Creation Date:	7/24/00 Initials: dib
Last Modification Date:	7/24/00 Initials: dib
Full Path:	C:\JOBS\1573
Drawing File Name:	1573RW23A.DWG
Acad Ver. R14	Scale: 1:500 Units: METRIC

Sheet Revisions		
8/08/00	ADD PE-14	dib

Colorado Department of Transportation



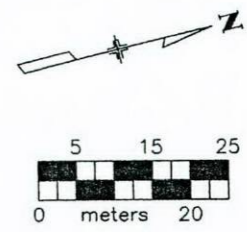
3803 N. Main Street, Suite 300
Durango, CO 81301
Phone: (970) 385-1400
Fax: (970) 385-1410

Region 5

As Constructed	
No Revisions:	mm/dd/yy
Revised:	mm/dd/yy
Void:	mm/dd/yy

PLAN SHEET			
Designer:	?	Structure Numbers	HIRSI
Detailer:	?	Numbers	DRAFT
Sheet Subset:	ROADWAY	Subset Sheets:	19A of 24

Project No./Code	
NH1601-046	
11970	
Sheet Number	23A



CIRCULAR #22
 $\Delta = 32'42''04''$
 $D = 19'34''53''$
 $T = 85.843$
 $R = 292.603$
 $L = 167.000$
 $Chd Brg = N 44'24''51'' E$

SPIRALS
 $\theta = 14'55''16''$
 $L = 152.400$
 $X = 151.370$
 $Y = 13.165$
 $P = 3.299$
 $LT = 101.963$
 $ST = 51.130$

NE 1/4 SEC. 28
 T.35N., R.10W. N.M.P.M.

33+200
 SC STA = 33+206.993

33+300

$R = 256.583m (841.81')$
 $\Delta = 6'03''16''$
 $L = 27.113m (88.95')$
 $CHD = N 30'19''43'' E$
 $27.101m (88.91')$

CS STA = 33+373.994

33+400

TE14 REV
 MARY FLETCHER
 RCPT. NO. 745938 & 745939

33+500

ST STA = 33+526.394

33+600

$N 18'06''21'' E$
 $38.624m (126.72')$

EXISTING ROW ACQUIRED ON PROJ F 022-1(3) 1951

$N 13'08''33'' E$


CURVE #22
 PI STA = 33+310.332
 $E = 46265.665$
 $N = 74269.098$
 $I = 62'32''35'' L$

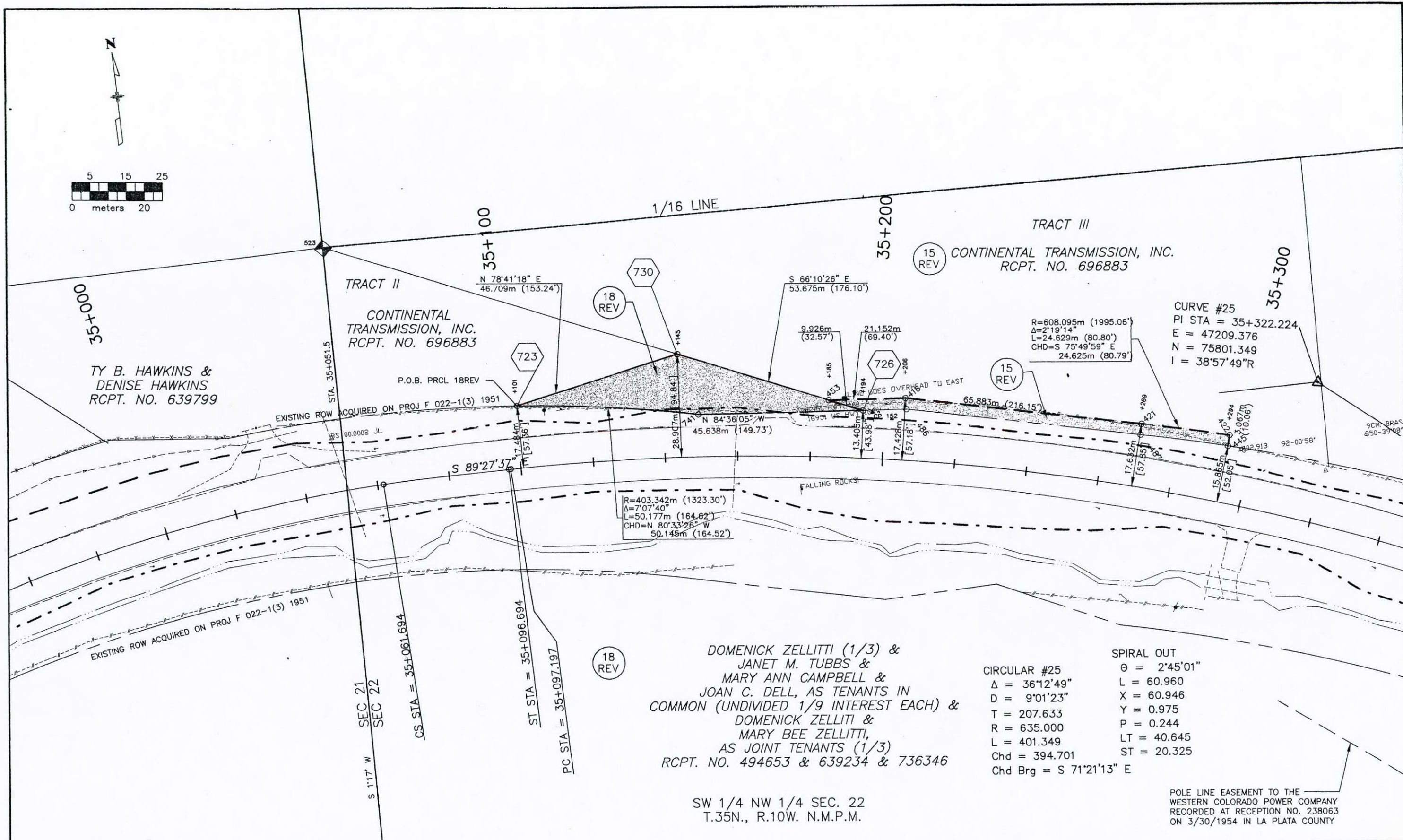
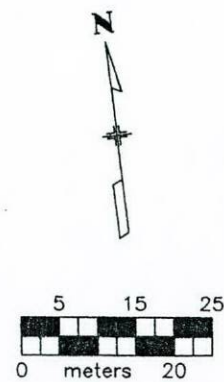
RICHARD J. COSMAN &
 SHERRI J. COSMAN
 RCPT. NO. 617643

$N 12'57''15'' E$

EXISTING ROW ACQUIRED ON PROJ F 022-1(3) 1951

MARK T. LUCAS &
 MICHELE LUCAS
 RCPT. NO. 735362

Computer File Information		Sheet Revisions		Colorado Department of Transportation		As Constructed		PLAN SHEET		Project No./Code		
Creation Date:	12/11/98 Initials: dib	3/04/99	ADD PT # TO ROW; CHG CURVE FORMAT	dib	 3803 N. Main Street, Suite 300 Durango, CO 81301 Phone: (970) 385-1400 Fax: (970) 385-1410	No Revisions:	mm/dd/yy	Designer:	?	Structure	FIRST	NH1601-046
Last Modification Date:	1/07/99 Initials: dib	6/01/99	CHG OWNER NAME TE14REV; RENUMBER SHEET NO'S	dib		Revised:	mm/dd/yy	Detailer:	?	Numbers	DRAFT	
Full Path:	C:\JOBS\1573	8/08/00	CORRECT TE14	dib		Void:	mm/dd/yy	Sheet Subset:	ROADWAY	Subset Sheets:	20 of 23	Sheet Number
Drawing File Name:	1573RW20.DWG				Region 5							
Acad Ver.	R14 Scale: 1:500 Units: METRIC											



DOMENICK ZELLITI (1/3) &
 JANET M. TUBBS &
 MARY ANN CAMPBELL &
 JOAN C. DELL, AS TENANTS IN
 COMMON (UNDIVIDED 1/9 INTEREST EACH) &
 DOMENICK ZELLITI &
 MARY BEE ZELLITI,
 AS JOINT TENANTS (1/3)
 RCPT. NO. 494653 & 639234 & 736346

CIRCULAR #25
 $\Delta = 36^{\circ}12'49''$
 $D = 9^{\circ}01'23''$
 $T = 207.633$
 $R = 635.000$
 $L = 401.349$
 $Chd = 394.701$
 $Chd Brg = S 71^{\circ}21'13'' E$

SPIRAL OUT
 $\theta = 2^{\circ}45'01''$
 $L = 60.960$
 $X = 60.946$
 $Y = 0.975$
 $P = 0.244$
 $LT = 40.645$
 $ST = 20.325$


SW 1/4 NW 1/4 SEC. 22
 T.35N., R.10W. N.M.P.M.

POLE LINE EASEMENT TO THE
 WESTERN COLORADO POWER COMPANY
 RECORDED AT RECEPTION NO. 238063
 ON 3/30/1954 IN LA PLATA COUNTY

Computer File Information	
Creation Date:	12/11/98 Initials: dib
Last Modification Date:	1/07/99 Initials: dib
Full Path:	C:\JOBS\1573
Drawing File Name:	1573RW21.DWG
Acad Ver.	R14 Scale: 1:500 Units: METRIC

Sheet Revisions	
1/15/99	ADD ESMT TO PRCL 18; CHG OWNER NAMES dib
3/04/99	ADD PT # TO ROW, CHG CURVE FORMAT, DEL 18R; REV 18; DEL AC18 dib
6/01/99	RENUMBER ALIQUOT COR.; RENUMBER SHEET NO'S. dib

Colorado Department of Transportation



3803 N Main Street, Suite 300
 Durango, CO 81301
 Phone: (970) 385-1400
 Fax: (970) 385-1410

Region 5

As Constructed	
No Revisions:	mm/dd/yy
Revised:	mm/dd/yy
Void:	mm/dd/yy

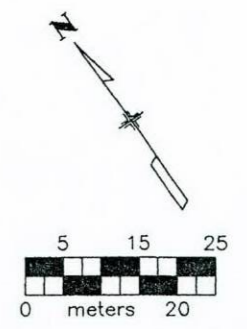
PLAN SHEET			
Designer:	?	Structure	FIRST
Detailer:	?	Numbers	DRAFT
Sheet Subset:	ROADWAY	Subset Sheets:	21 of 23

Project No./Code	
NH1601 046	
11970	
Sheet Number	25

NW 1/4 NW 1/4 SEC. 23
T.35N., R.10W. N.M.P.M.

SW 1/4 NW 1/4 SEC. 23
T.35N., R.10W. N.M.P.M.

CIRCULAR
 $\Delta = 81^{\circ}21'56''$
 $D = 14^{\circ}44'50''$
 $T = 333.978$
 $R = 388.522$
 $L = 551.738$
 $Chd = 506.532$
 $Chd\ Brg = S\ 75^{\circ}42'24''\ E$



17 REV EDWARD A. PAULS &
FLORENCE L. PAULS,
AS JOINT TENANTS
RCPT. NO. 679404

TO BE ACQUIRED IN
FAVOR OF LA PLATA COUNTY

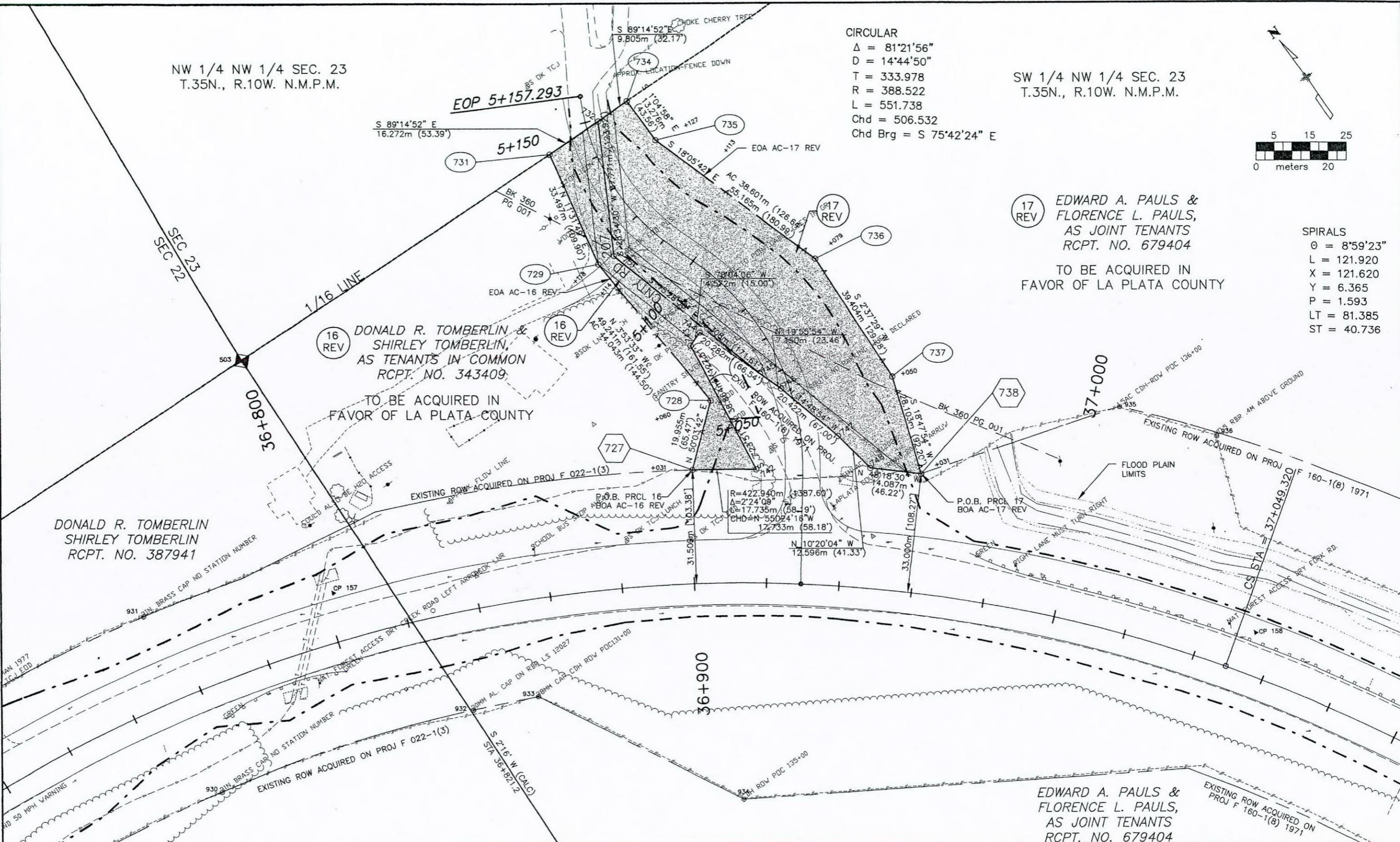
SPIRALS
 $\theta = 8^{\circ}59'23''$
 $L = 121.920$
 $X = 121.620$
 $Y = 6.365$
 $P = 1.593$
 $LT = 81.385$
 $ST = 40.736$

16 REV DONALD R. TOMBERLIN &
SHIRLEY TOMBERLIN,
AS TENANTS IN COMMON
RCPT. NO. 343409

TO BE ACQUIRED IN
FAVOR OF LA PLATA COUNTY

DONALD R. TOMBERLIN
SHIRLEY TOMBERLIN
RCPT. NO. 387941


EDWARD A. PAULS &
FLORENCE L. PAULS,
AS JOINT TENANTS
RCPT. NO. 679404



Computer File Information	
Creation Date:	12/11/98 Initials: dib
Last Modification Date:	1/07/99 Initials: JiL
Full Path:	C:\JOBS\1573
Drawing File Name:	1573RW22.DWG
Acad Ver.	R14 Scale: 1:500 Units: METRIC

Sheet Revisions	
3/04/99	ADD PT # TO ROW; CHG CURVE FORMAT; REV PRCLS 16, 17, AC16, AC17 dib
6/01/99	RENUMBER ALIQUOT COR.; RENUMBER SHEET NO'S. dib

Colorado Department of Transportation



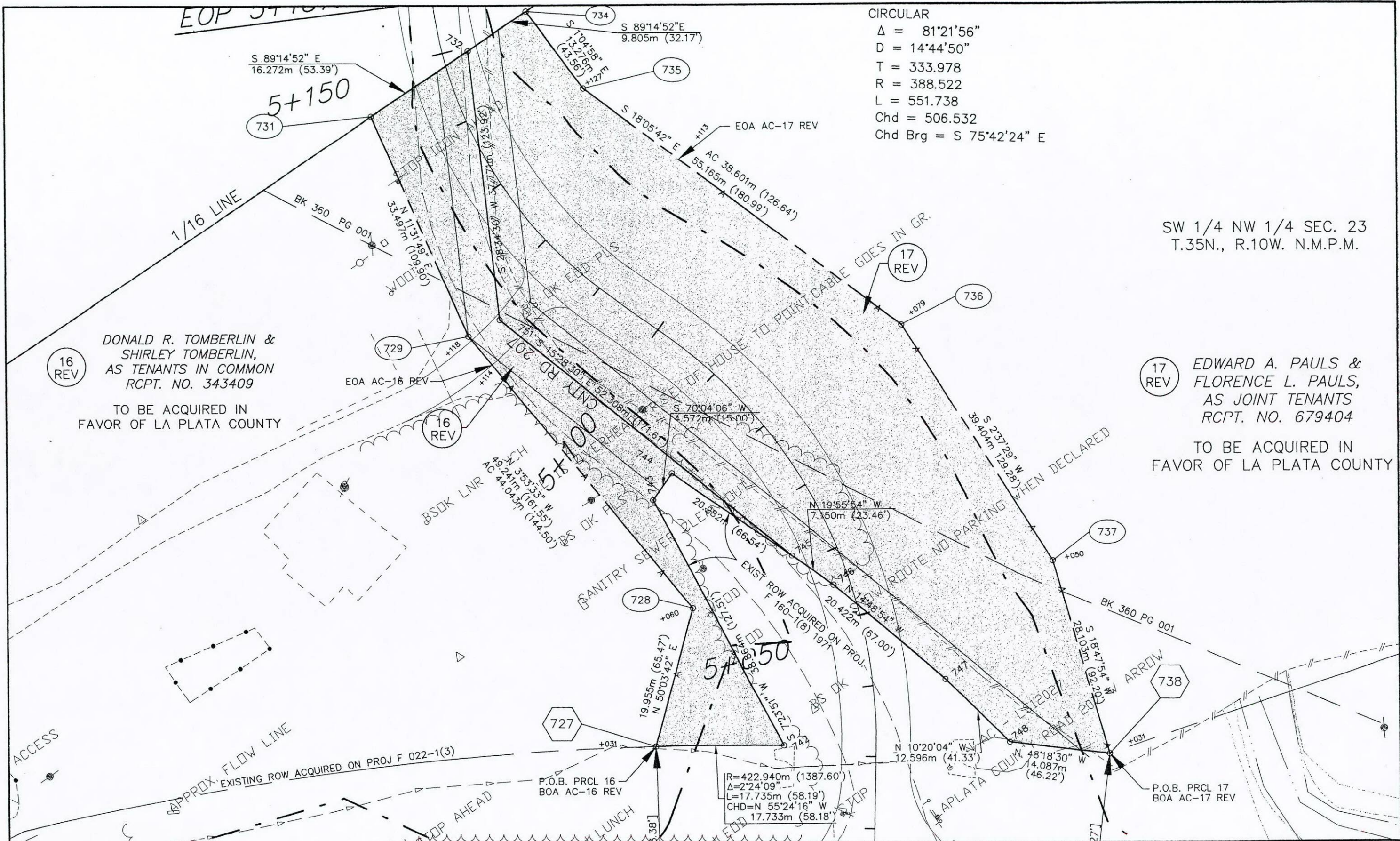
3803 N. Main Street, Suite 300
Durango, CO 81301
Phone: (970) 385-1400
Fax: (970) 385-1410

Region 5

As Constructed	
No Revisions:	mm/dd/yy
Revised:	mm/dd/yy
Void:	mm/dd/yy

PLAN SHEET			
Designer:	?	Structure	FIRST
Detailer:	?	Numbers	DRAFT
Sheet Subset:	ROADWAY	Subset Sheets:	22 of 23

Project No./Code	
NH1601-046	
11970	
Sheet Number	26



SW 1/4 NW 1/4 SEC. 23
T.35N., R.10W. N.M.P.M.


16 REV
DONALD R. TOMBERLIN &
SHIRLEY TOMBERLIN,
AS TENANTS IN COMMON
RCPT. NO. 343409
TO BE ACQUIRED IN
FAVOR OF LA PLATA COUNTY

17 REV
EDWARD A. PAULS &
FLORENCE L. PAULS,
AS JOINT TENANTS
RCPT. NO. 679404
TO BE ACQUIRED IN
FAVOR OF LA PLATA COUNTY

R=422.940m (1387.60')
Δ=2°24'09"
L=17.735m (58.19')
CHD=N 55°24'16" W
17.733m (58.18')

Computer File Information	
Creation Date:	1/20/99 Initials: dib
Last Modification Date:	1/21/99 Initials: dib
Full Path:	C:\JOBS\1573
Drawing File Name:	1573RW22A.DWG
Acad Ver.	R14 Scale: 1:300 Units: METRIC

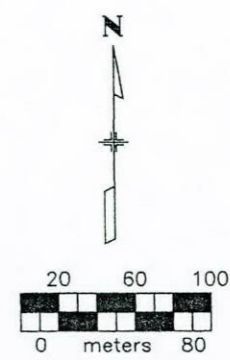
Sheet Revisions	
1/21/99	ADD THIS SHEET dib
3/04/99	ADD PT # TO ROW; CHG CURVE FORMAT; REV 16, 17, AC16, AC17 dib
6/01/99	RENUMBER ALIQUOT COR.; RENUMBER SHEET NO'S. dib

Colorado Department of Transportation

 3803 N. Main Street, Suite 300
 Durango, CO 81301
 Phone: (970) 385-1400
 Fax: (970) 385-1410
 Region 5

As Constructed	
No Revisions:	mm/dd/yy
Revised:	mm/dd/yy
Void:	mm/dd/yy

PLAN SHEET			
Designer:	?	Structure	FIRST
Detailer:	?	Numbers	DRAFT
Sheet Subset:	ROADWAY	Subset Sheets:	23 of 23

Project No./Code	
NH1601-046	
11970	
Sheet Number	26A



SE 1/4 SEC. 36
T.36N., R.12W. N.M.P.M.

LOT 4 SEC. 31
T.36N., R.11W. N.M.P.M.

SAN JUAN NATIONAL FOREST


SEC 36 T.36N., R.12W.
SEC 31 T.36N., R.11W.

SEC 1 T.35N., R.12W.
SEC 6 T.35N., R.11W.

H. BAILEY

KATHERINE E. L'AMOUR TRUSTEE
UNDER AGREEMENT DATE JUNE 30, 1983
RCPT. NO. 516120, TRACT I
RCPT. NO. 687903, TRACT II

LOTS 1 & 2 SEC. 1
T.35N., R.12W. N.M.P.M.



Computer File Information			
Creation Date:	12/11/98	Initials:	dib
Last Modification Date:	1/07/99	Initials:	dib
Full Path:	C:\JOBS\1573		
Drawing File Name:	1573OWN01.DWG		
Acad Ver.	R14	Scale:	1:2000 Units: METRIC

Sheet Revisions		
6/01/99	RENUMBER ALIQUOT CORNER, SHEETS	dib

Colorado Department of Transportation



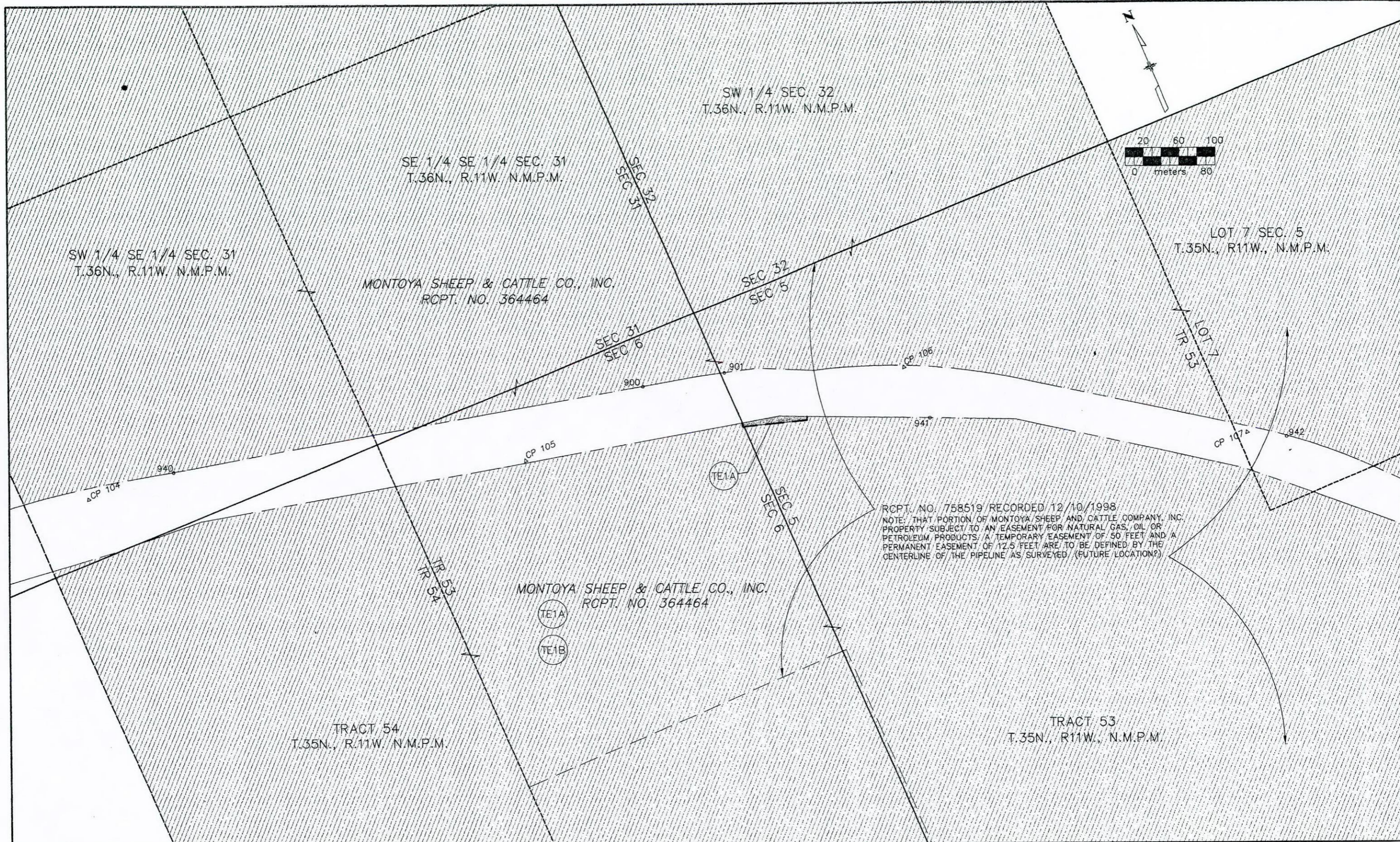
3803 N. Main Street, Suite 300
Durango, CO 81301
Phone: (970) 385-1400
Fax: (970) 385-1410

Region 5

As Constructed	
No Revisions:	mm/dd/yy
Revised:	mm/dd/yy
Void:	mm/dd/yy

OWNERSHIP MAP			
Designer:	Structure	FIRST	Sheet Subset: ROADWAY
Detailer:	dib	DRAFT	
Sheet Subset:	ROADWAY	Subset Sheets:	1 of 16


Project No./Code	
NH1601-046	
11970	
Sheet Number	27



Computer File Information	
Creation Date:	12/11/98 Initials: dib
Last Modification Date:	1/07/99 Initials: rih
Full Path:	C:\JOBS\1573
Drawing File Name:	1573OWN02.DWG
Acad Ver.	R14 Scale: 2000 Units: METRIC

Sheet Revisions	
6/01/99	REMOVE "SEC 6" FROM TRACTS; RENUMBER SHEET dib

Colorado Department of Transportation



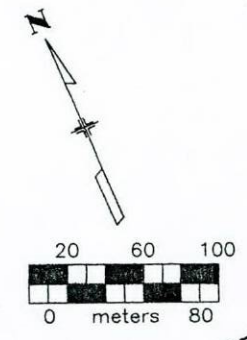
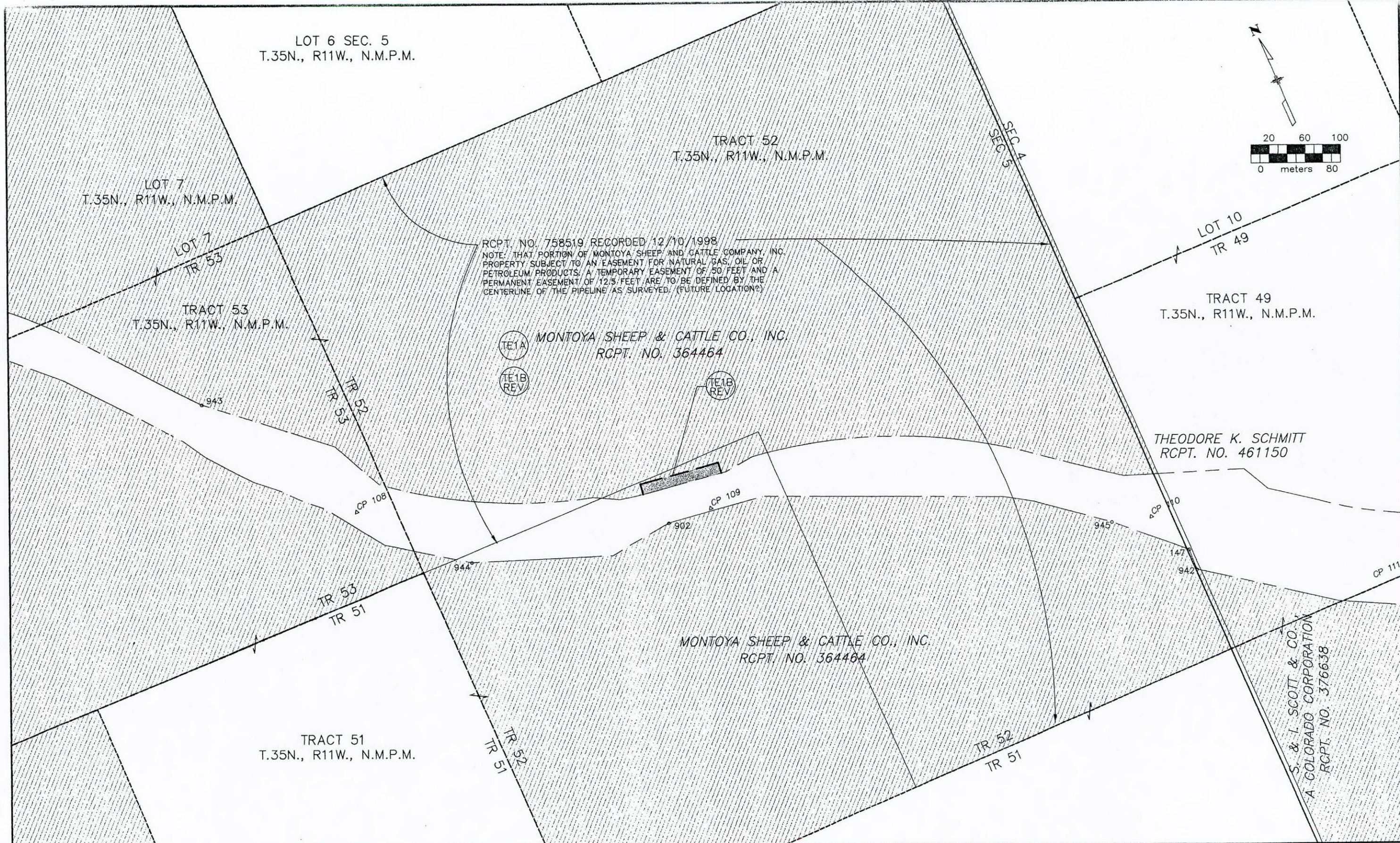
3803 N. Main Street, Suite 300
 Durango, CO 81301
 Phone: (970) 385-1400
 Fax: (970) 385-1410

Region 5

As Constructed	
No Revisions:	mm/dd/yy
Revised:	mm/dd/yy
Void:	mm/dd/yy

OWNERSHIP MAP			
Designer:	Structure	FIRST	Sheet Number 28
Detailer:	Numbers	DRAFT	
Sheet Subset:	ROADWAY	Subset Sheets:	2 of 16

Project No./Code	
NH1601-046	
11970	
Sheet Number 28	



Computer File Information	
Creation Date:	12/11/98 Initials: dib
Last Modification Date:	1/07/99 Initials: dib
Full Path:	C:\JOBS\1573
Drawing File Name:	1573OWN03.DWG
Acad Ver. R14	Scale: 2000 Units: METRIC

Sheet Revisions		
3/04/99	REV TE1B	dib
6/01/99	REMOVE "SEC *" FROM TRACTS; RENUMBER SHEET	dib

Colorado Department of Transportation



3803 N. Main Street, Suite 300
Durango, CO 81301
Phone: (970) 385-1400
Fax: (970) 385-1410

Region 5

As Constructed	
No Revisions:	mm/dd/yy
Revised:	mm/dd/yy
Void:	mm/dd/yy

OWNERSHIP MAP			
Designer:	Structure Numbers	FIRST	
Detailer:	dib	DRAFT	
Sheet Subset: ROADWAY	Subset Sheets:	3 of 16	

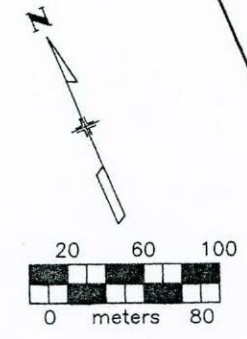
Project No./Code	
NH1601-046	
11970	
Sheet Number	29

TRACT 49
T.35N., R11W., N.M.P.M.

TRACT 47
T.35N., R11W., N.M.P.M.

THEODORE K. SCHMITT
RCPT. NO. 461150

S. & I. SCOTT & CO., A
COLORADO CORPORATION
RCPT. NO. 376638



15' WIDE PIPELINE
EASEMENT GRANTED
TO MAPCO, INC. AT
RECEPTION NO. 450996
RECORDED ON 1/21/1981
IN LA PLATA COUNTY

2
TE2A
S. & I. SCOTT & CO., A
COLORADO CORPORATION
RCPT. NO. 376638
TE2B
TE2C

TRACT 65
T.35N., R11W., N.M.P.M.
S. & I. SCOTT & CO., A
COLORADO CORPORATION
RCPT. NO. 376638

TRACT 64
T.35N., R11W., N.M.P.M.


BOOK 353 PAGE 465 RECORDED 12/02/1955
NOTE: THAT PORTION OF S & I SCOTT AND COMPANY PROPERTY
SUBJECT TO AN EASEMENT FOR NATURAL GAS, OIL OR PETROLEUM
PRODUCTS. A TEMPORARY EASEMENT OF 50 FEET AND A
PERMANENT EASEMENT OF 12.5 FEET ARE TO BE DEFINED
BY THE CENTERLINE OF THE PIPELINE AS SURVEYED.

TRACT 63
T.35N., R11W., N.M.P.M.

Computer File Information	
Creation Date:	12/11/98 Initials: dib
Last Modification Date:	1/07/99 Initials: dib
Full Path:	C:\JOBS\1573
Drawing File Name:	1573OWN04.DWG
Acad Ver.	R14 Scale: 2000 Units: METRIC

Sheet Revisions	
1/15/99	ADD ESMNTS TO PRCL 2 OWNER dib
6/01/99	REMOVE "SFC" FROM TRACTS; RENUMBER SHEET dib

Colorado Department of Transportation



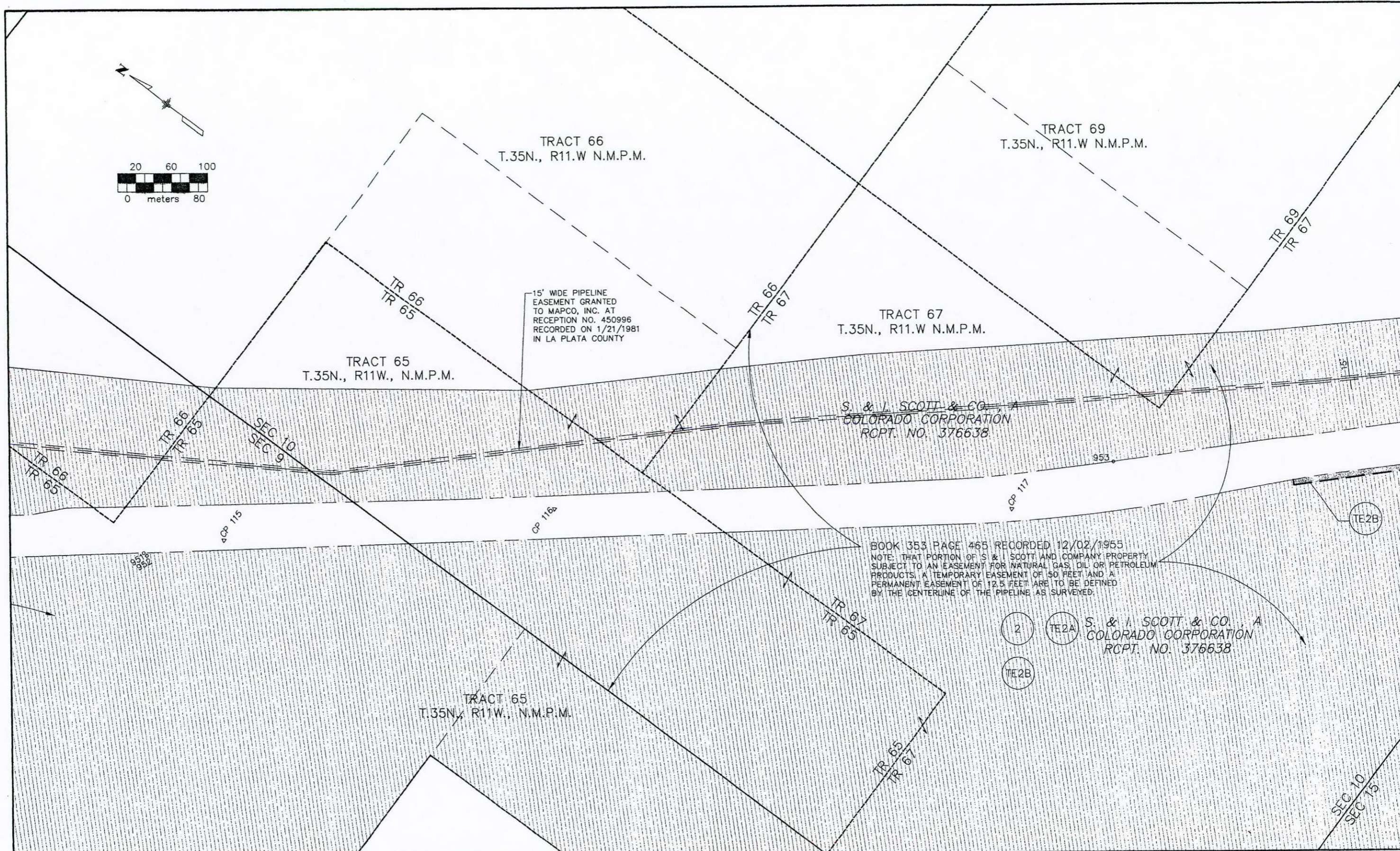
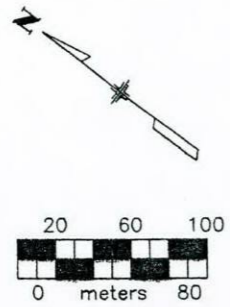
3803 N. Main Street, Suite 300
Durango, CO 81301
Phone: (970) 385-1400
Fax: (970) 385-1410

Region 5

As Constructed	
No Revisions:	mm/dd/yy
Revised:	mm/dd/yy
Void:	mm/dd/yy

OWNERSHIP MAP			
Designer:	?	Structure Numbers:	FIRST DRAFT
Detailer:	dib	Sheet Subset:	ROADWAY
		Subset Sheets:	4 of 16


Project No./Code	
NH1601-046	
11970	
Sheet Number	30



Computer File Information	
Creation Date:	12/11/98 Initials: dib
Last Modification Date:	1/07/99 Initials: dib
Full Path:	C:\JOBS\1573
Drawing File Name:	1573OWN05.DWG
Acad Ver.	R14 Scale: 2000 Units: METRIC

Sheet Revisions		
1/15/99	ADD ESMNTS TO PRCL 2 OWNER	dib
6/01/99	REMOVE 'SEC A' FROM TRACTS; RENUMBER SHEET	dib

Colorado Department of Transportation



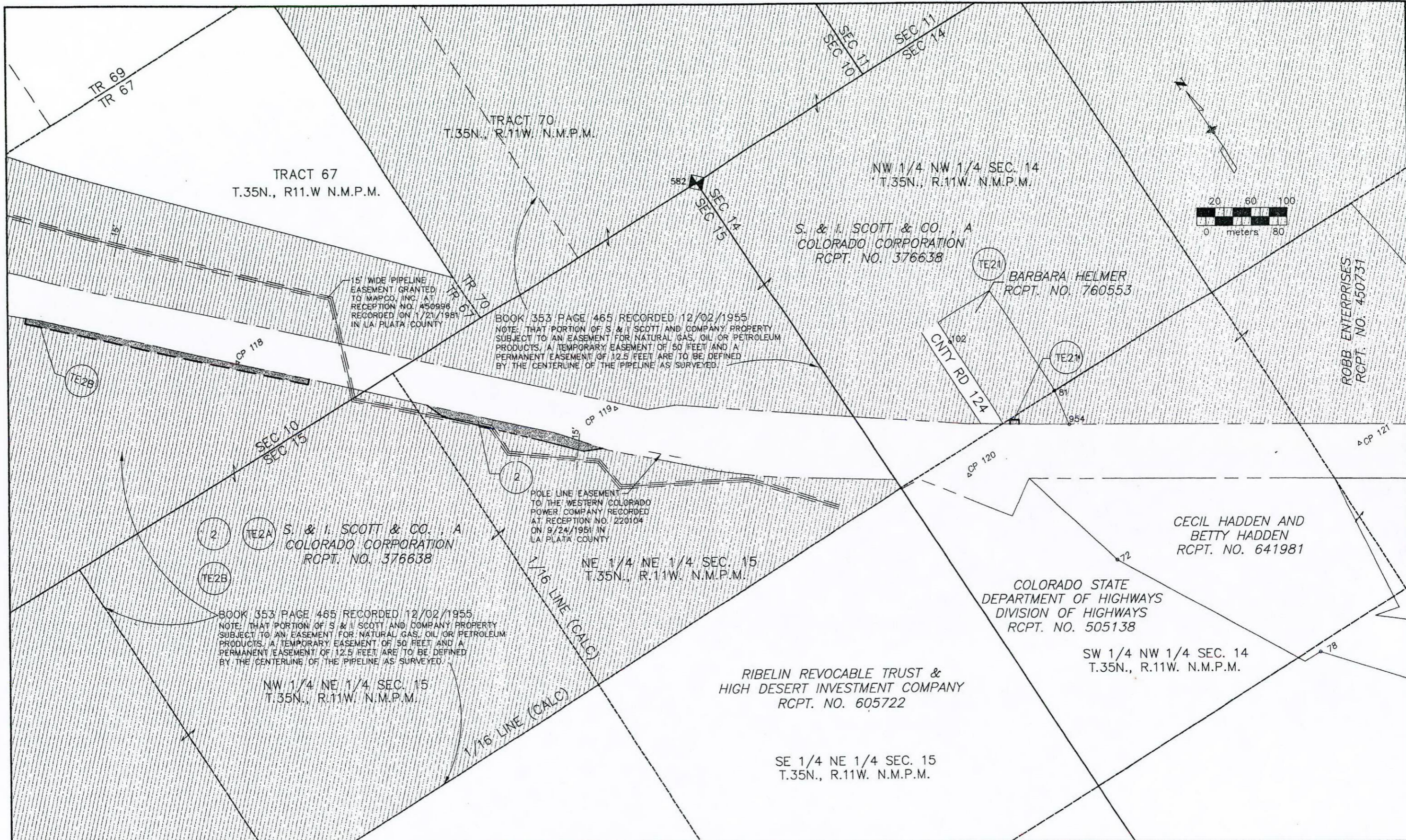
3803 N. Main Street, Suite 300
Durango, CO 81301
Phone: (970) 385-1400
Fax: (970) 385-1410

Region 5

As Constructed	
No Revisions:	mm/dd/yy
Revised:	mm/dd/yy
Void:	mm/dd/yy

OWNERSHIP MAP			
Designer:	Structure Numbers	FIRST	
Detailer:	dib	DRAFT	
Sheet Subset:	ROADWAY	Subset Sheets:	5 of 16


Project No./Code	
NH1601-046	
11970	
Sheet Number	31



Computer File Information	
Creation Date:	12/11/98 Initials: dib
Last Modification Date:	1/07/99 Initials: dib
Full Path:	C:\JOBS\1573
Drawing File Name:	1573OWN06.DWG
Acad Ver.	R14 Scale: 2000 Units: METRIC

Sheet Revisions		
1/15/99	ADD ESMNTS TO PRCL 2 OWNER	dib
3/04/99	ADD TE21; REV OWNER FOR TE21	dib
6/01/99	REMOVE "SEC 14" FROM TRACTS; RENUMBER ALIQUOT CORNER, SHEET	dib

Colorado Department of Transportation



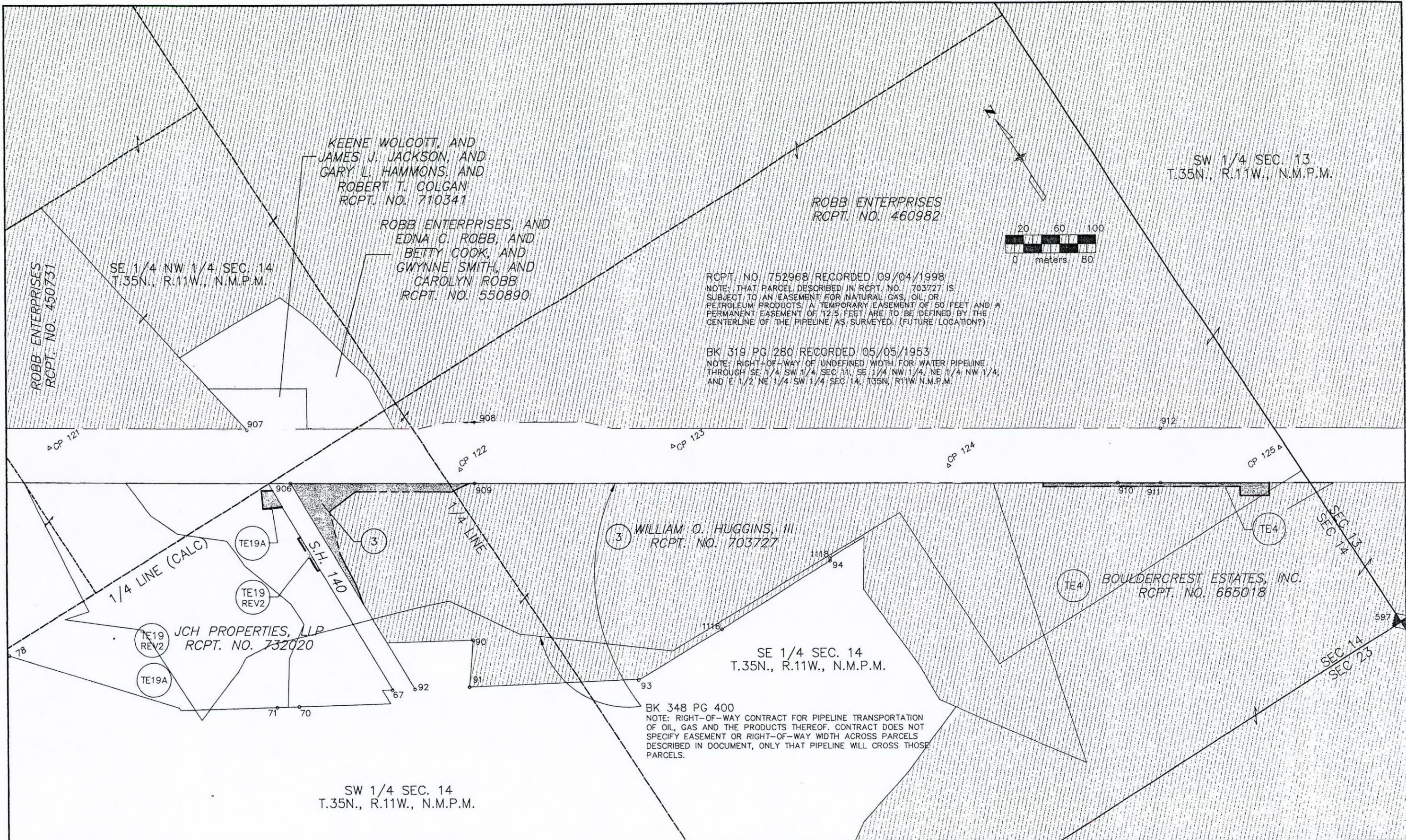
3803 N. Main Street, Suite 300
Durango, CO 81301
Phone: (970) 385-1400
Fax: (970) 385-1410

Region 5

As Constructed	
No Revisions:	mm/dd/yy
Revised:	mm/dd/yy
Void:	mm/dd/yy

OWNERSHIP MAP			
Designer:	Structure Numbers	FIRST	
Detailer:	dib	DRAFT	
Sheet Subset:	ROADWAY	Subset Sheets:	6 of 16


Project No./Code	
NH1601-046	
11970	
Sheet Number	32



Computer File Information	
Creation Date:	12/11/98 Initials: dib
Last Modification Date:	1/07/99 Initials: dib
Full Path:	C:\JOBS\1573
Drawing File Name:	1573OWN07.DWG
Acad Ver.	R14 Scale: 1:2000 Units: METRIC

Sheet Revisions	
6/01/99	CHG TE-19REV2; RENUMBER ALIQUOT CORNER, SHEET; ADD TE-19A dib

Colorado Department of Transportation



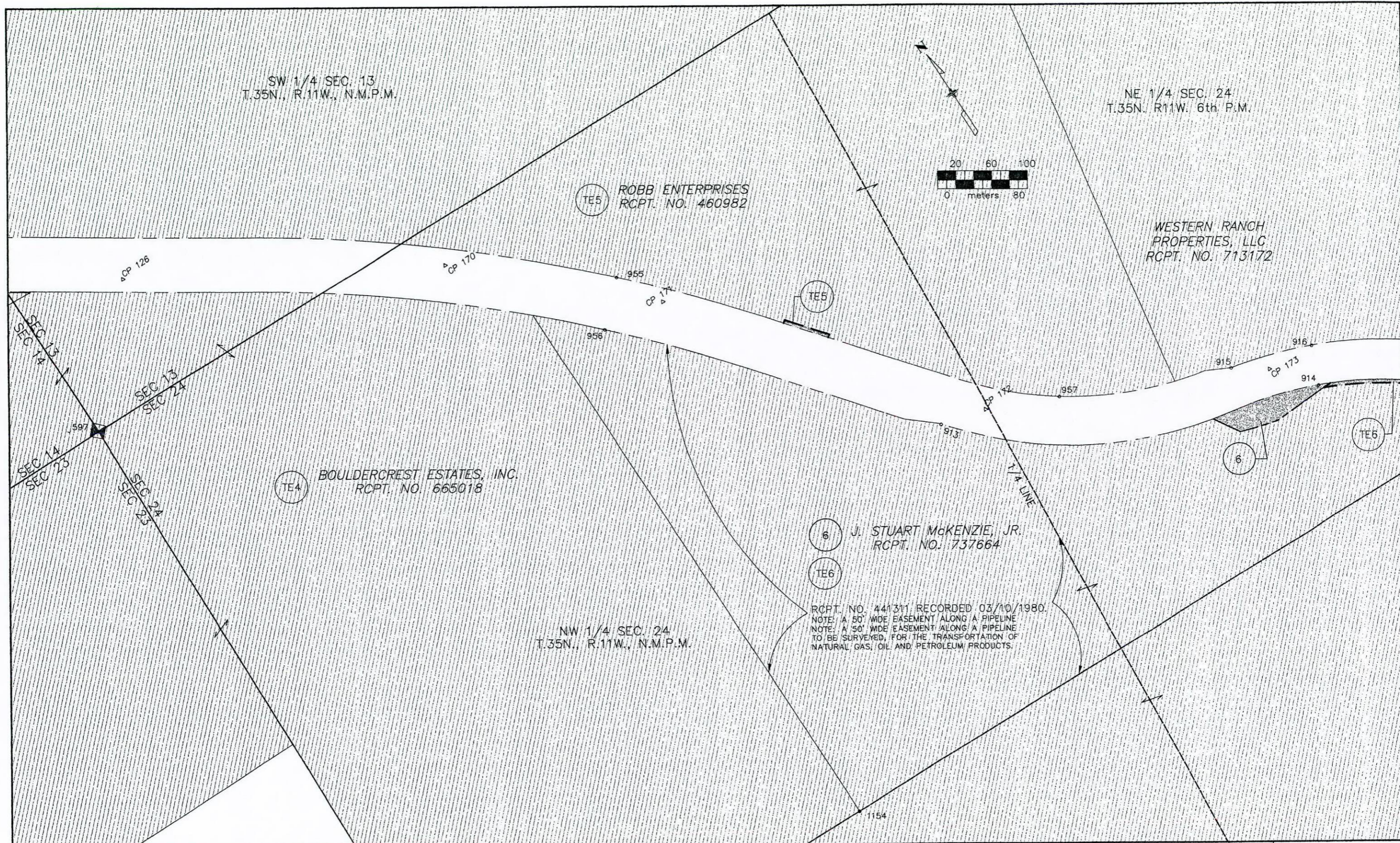
3803 N. Main Street, Suite 300
 Durango, CO 81301
 Phone: (970) 385-1400
 Fax: (970) 385-1410

Region 5

As Constructed	
No Revisions:	mm/dd/yy
Revised:	mm/dd/yy
Void:	mm/dd/yy

OWNERSHIP MAP			
Designer:	Structure Numbers	FIRST	Sheet Subset: ROADWAY
Detailer:	dib	DRAFT	
Sheet Subset: ROADWAY		Subset Sheets: 7 of 16	

Project No./Code	
NH1601-046	
11970	
Sheet Number	33



SW 1/4 SEC. 13
T.35N., R.11W., N.M.P.M.

NE 1/4 SEC. 24
T.35N., R.11W., 6th P.M.

TE5 ROBB ENTERPRISES
RCPT. NO. 460982

WESTERN RANCH
PROPERTIES, LLC
RCPT. NO. 713172

TE4 BOULDERCREST ESTATES, INC.
RCPT. NO. 665018

6 J. STUART MCKENZIE, JR.
RCPT. NO. 737664

NW 1/4 SEC. 24
T.35N., R.11W., N.M.P.M.

RCPT. NO. 441311 RECORDED 03/10/1980.
NOTE: A 50' WIDE EASEMENT ALONG A PIPELINE
NOTE: A 50' WIDE EASEMENT ALONG A PIPELINE
TO BE SURVEYED, FOR THE TRANSPORTATION OF
NATURAL GAS, OIL AND PETROLEUM PRODUCTS.

Computer File Information	
Creation Date:	12/11/98 Initials: dib
Last Modification Date:	1/01/99 Initials: dib
Full Path:	C:\JOBS\1573
Drawing File Name:	1573OWN08.DWG
Acad Ver.	R14 Scale: 1:2000 Units: METRIC

Sheet Revisions		
6/01/99	RENUMBER ALIQUOT CORNER, SHEET	dib

Colorado Department of Transportation



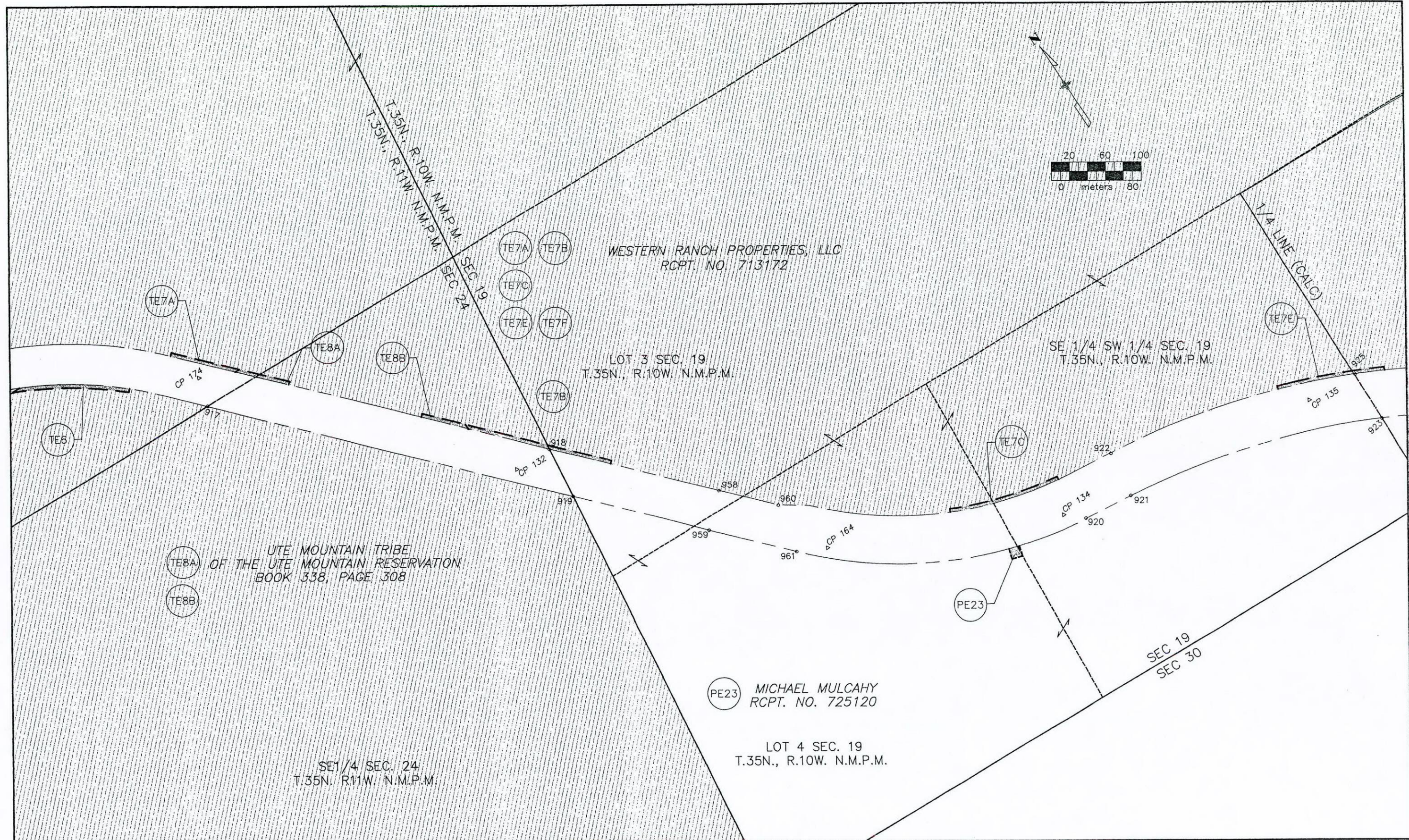
3803 N. Main Street, Suite 300
Durango, CO 81301
Phone: (970) 385-1400
Fax: (970) 385-1410

Region 5

As Constructed	
No Revisions:	mm/dd/yy
Revised:	mm/dd/yy
Void:	mm/dd/yy

OWNERSHIP MAP			
Designer:	Structure	FIRST	11970
Detailer:	Numbers	DRAFT	
Sheet Subset:	ROADWAY	Subset Sheets:	8 of 16


Project No./Code	
NH1601-046	
Sheet Number	34



Computer File Information	
Creation Date:	12/11/98 Initials: dib
Last Modification Date:	1/07/99 Initials: dib
Full Path:	C:\JOBS\1573
Drawing File Name:	1573OWN09.DWG
Acad Ver.	R14 Scale: 1:2000 Units: METRIC

Sheet Revisions	
6/01/99	MOVE TE7B BUBBLE; RENUMBER SHEET dib
6/08/00	ADD PE23 dib

Colorado Department of Transportation



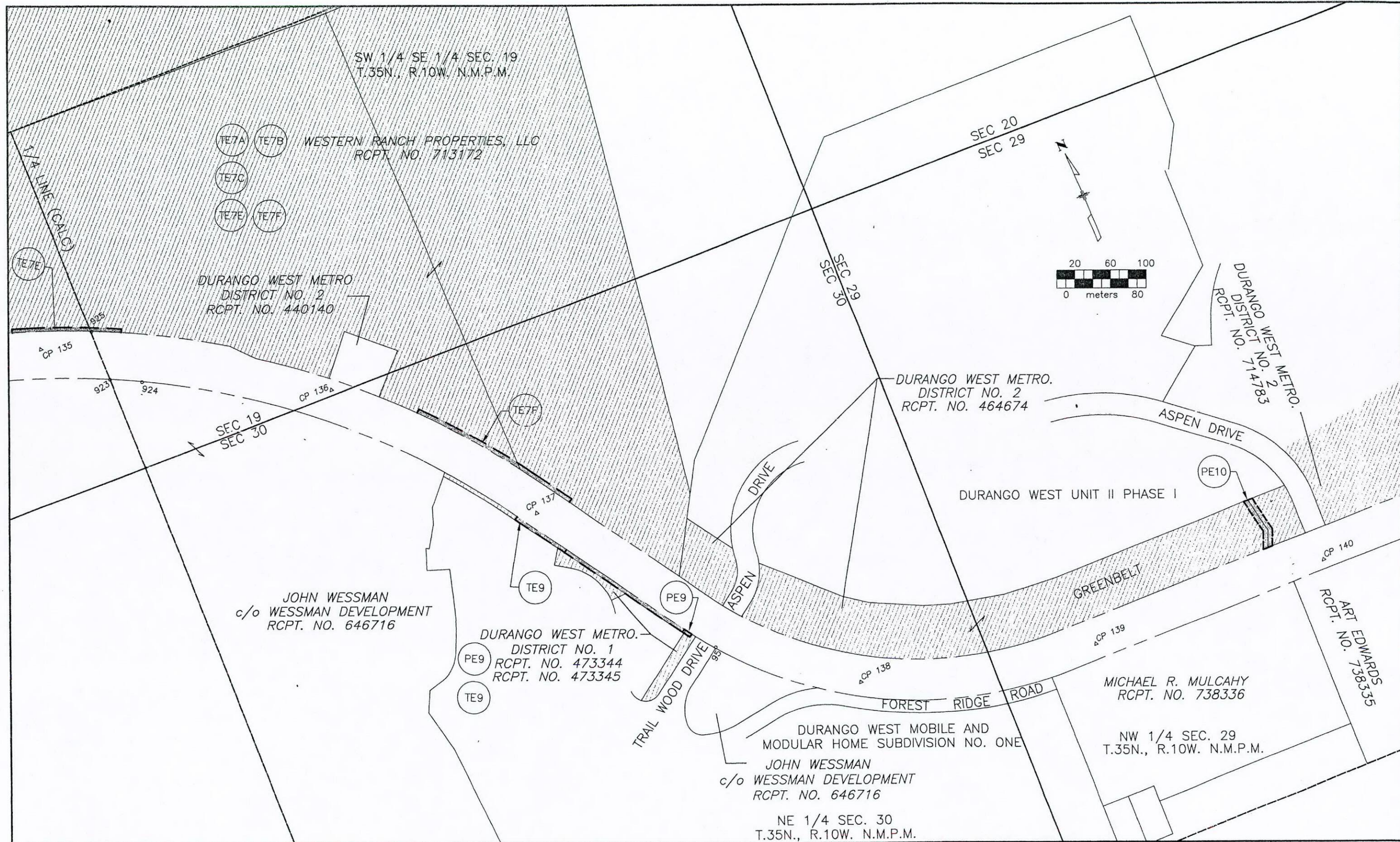
3803 N. Main Street, Suite 300
Durango, CO 81301
Phone: (970) 385-1400
Fax: (970) 385-1410

Region 5

As Constructed	
No Revisions:	mm/dd/yy
Revised:	mm/dd/yy
Void:	mm/dd/yy

OWNERSHIP MAP			
Designer:	Structure Numbers	FIRST	
Detailer:	dib	DRAFT	
Sheet Subset:	ROADWAY	Subset Sheets:	9 of 16


Project No./Code	
NH1601-046	
11970	
Sheet Number	35



Computer File Information	
Creation Date:	12/11/98 Initials: dib
Last Modification Date:	1/07/99 Initials: dib
Full Path:	C:\JOBS\1573
Drawing File Name:	1573OWN10.DWG
Acad Ver.	R14 Scale: 1:2000 Units: METRIC

Sheet Revisions	
6/01/99	CHG 1/4 SEC CALL IN SEC 19; ADD PE-9 & PE-22 dib
8/25/01	CHG PE-22 TO PE-10 dib

Colorado Department of Transportation



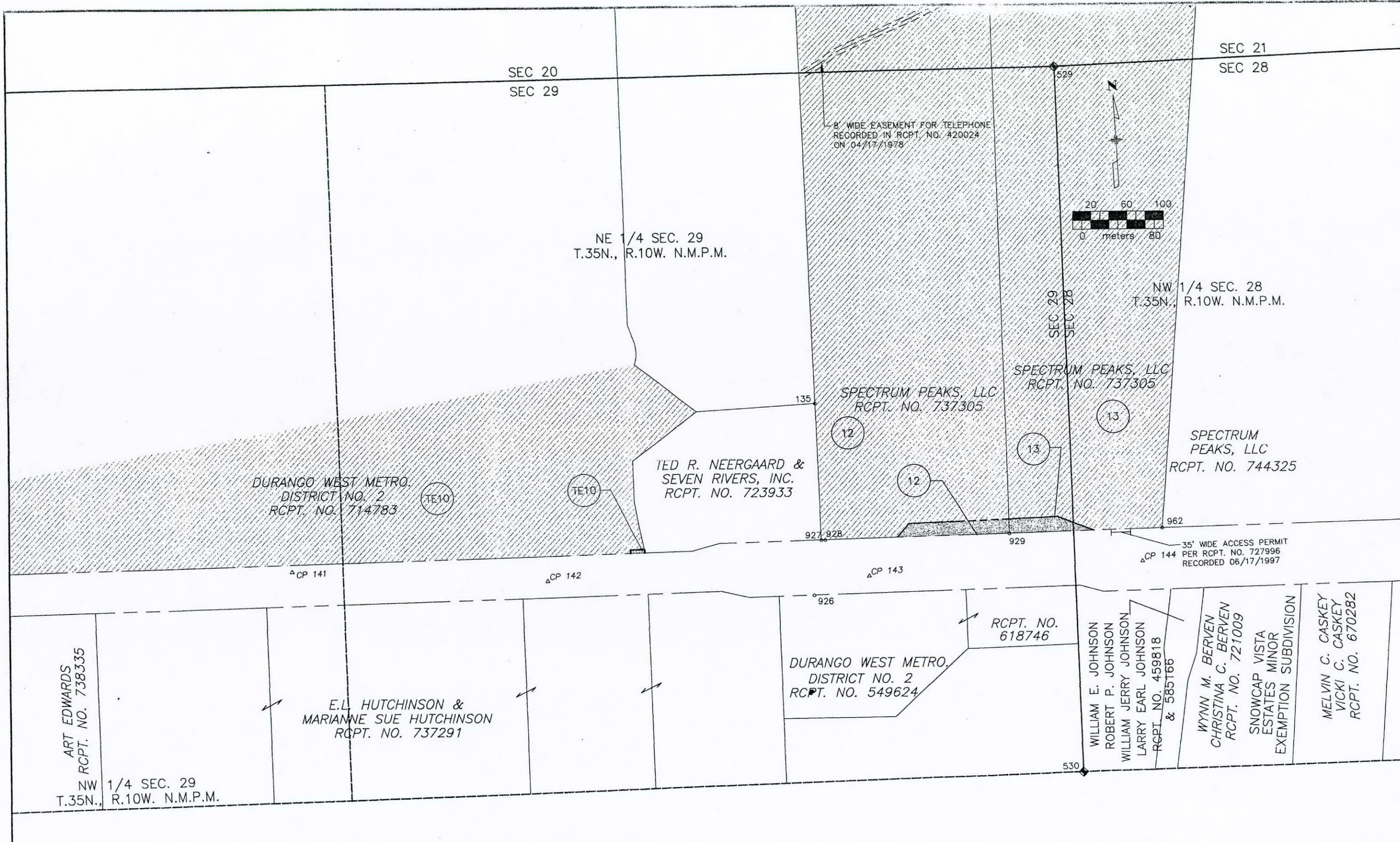
3803 N. Main Street, Suite 300
 Durango, CO 81301
 Phone: (970) 385-1400
 Fax: (970) 385-1410

Region 5

As Constructed	
No Revisions:	mm/dd/yy
Revised:	mm/dd/yy
Void:	mm/dd/yy

OWNERSHIP MAP			
Designer:	Structure Numbers	FIRST	
Detailer:	dib	DRAFT	
Sheet Subset:	ROADWAY	Subset Sheets:	10 of 16

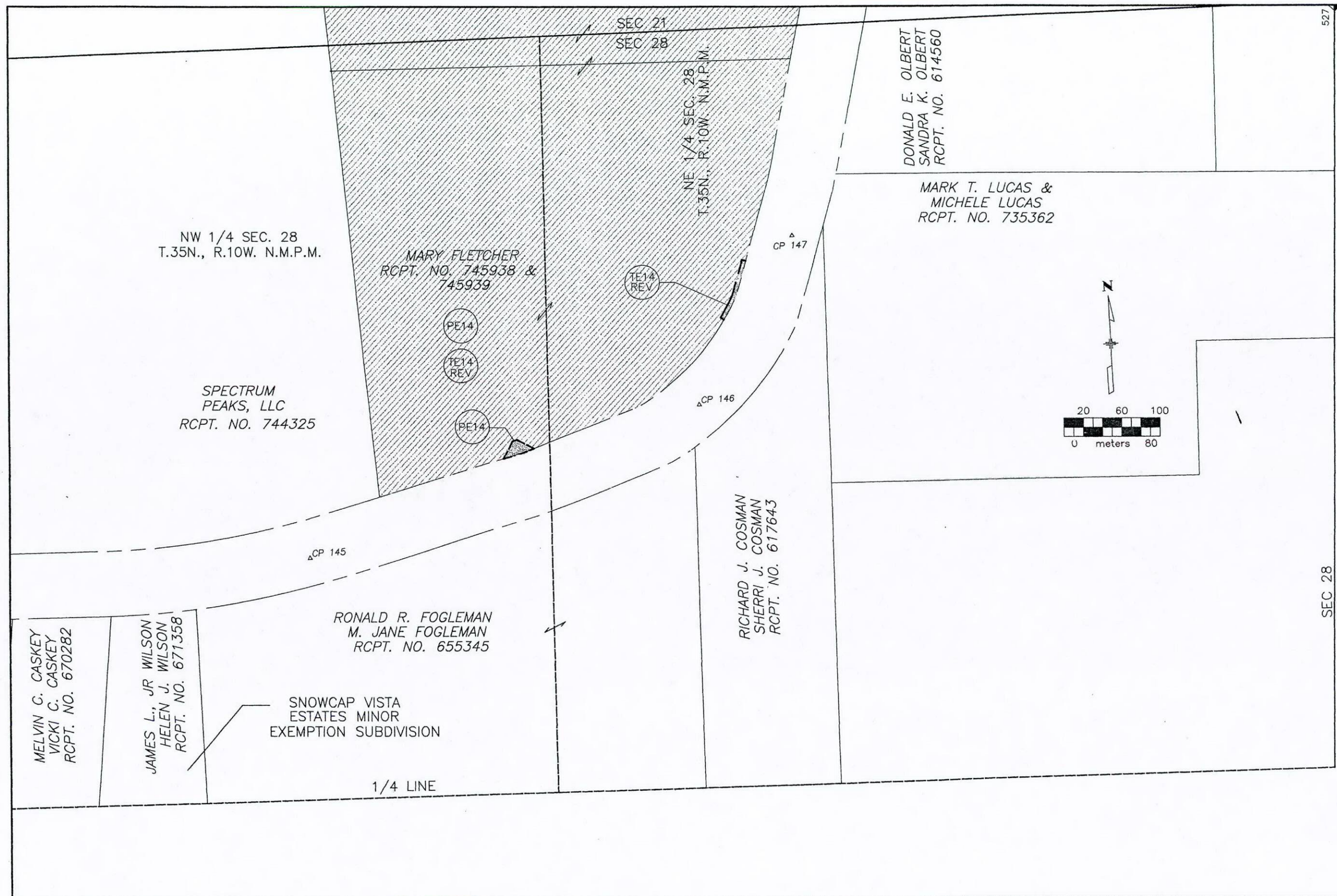
Project No./Code	
NH1601-046	
11970	
Sheet Number	36



Computer File Information		Sheet Revisions		Colorado Department of Transportation		As Constructed		OWNERSHIP MAP		Project No./Code	
Creation Date:	12/11/98	Initials:	dib	6/01/99	RENUMBER ALIQUOT CORNERS, SHEET		dib			NH1601-046	
Last Modification Date:	1/07/99	Initials:	dib							11970	
Full Path:	C:\JOBS\1573							Designer:	?	Structure	FIRST
Drawing File Name:	1573OWN11.DWG							Detailer:	dib	Numbers	DRAFT
Acad Ver.	R14	Scale:	1:2000	Units:	METRIC			Sheet Subset:	ROADWAY	Subset Sheets:	11 of 16
											Region 5
											37

3803 N. Main Street, Suite 300
Durango, CO 81301
Phone: (970) 385-1400
Fax: (970) 385-1410






Computer File Information	
Creation Date:	12/11/98 Initials: dib
Last Modification Date:	1/07/99 Initials: dib
Full Path:	C:\JOBS\1573
Drawing File Name:	1573OWN12.DWG
Acad Ver.	R14 Scale: 1:2000 Units: METRIC

Sheet Revisions		
3/04/99	REV TE14	dib
6/01/99	CHG OWNER NAME FOR TE14REV: RENUMBER ALIQUOT CORNER, SHEET	dib
8/08/00	ADD PE14	dib

Colorado Department of Transportation



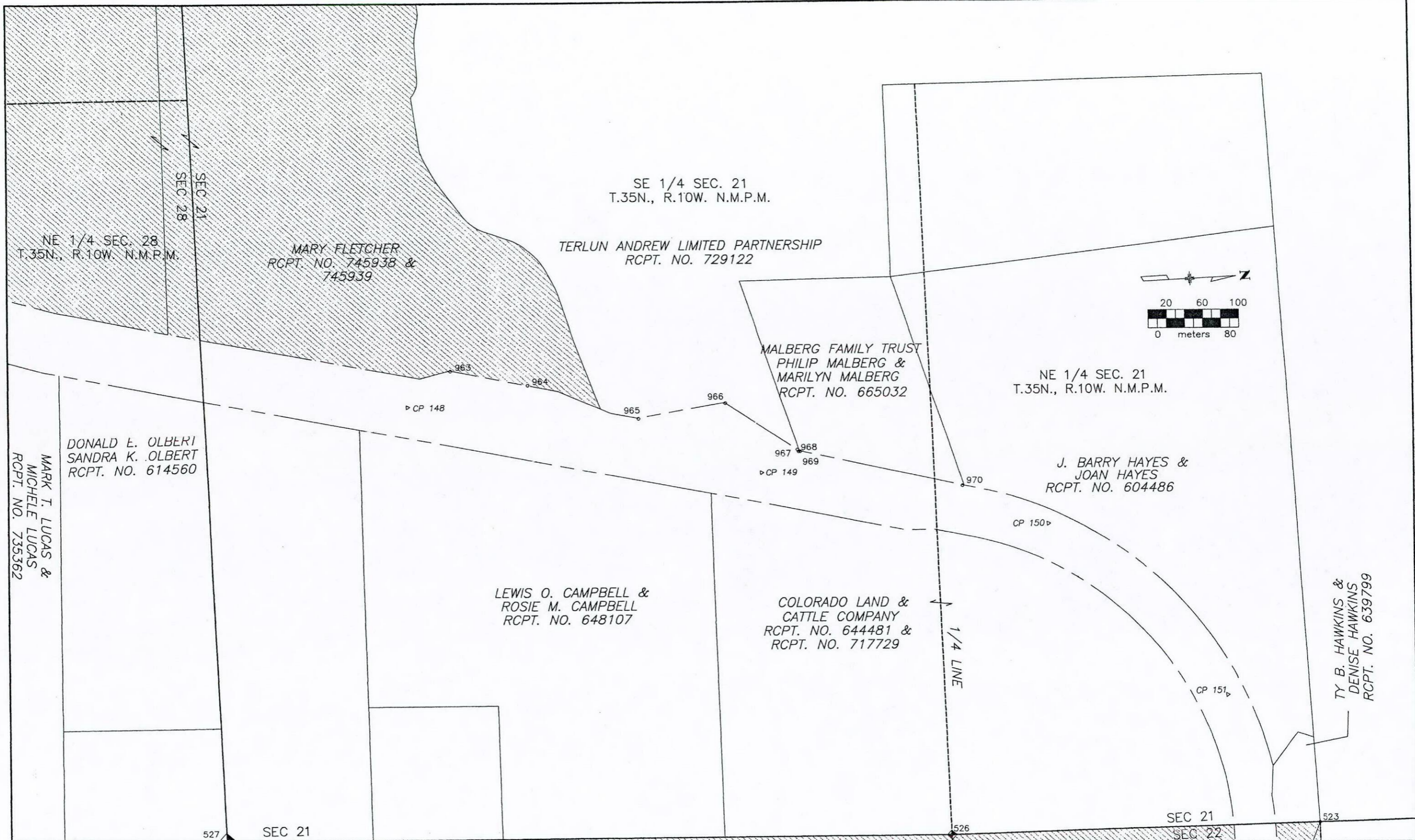
3803 N. Main Street, Suite 300
Durango, CO 81301
Phone: (970) 385-1400
Fax: (970) 385-1410

Region 5

As Constructed	
No Revisions:	mm/dd/yy
Revised:	mm/dd/yy
Void:	mm/dd/yy


OWNERSHIP MAP			
Designer:	?	Structure Numbers	FIRST
Detailer:	dib	Structure Numbers	DRAFT
Sheet Subset:	ROADWAY	Subset Sheets:	12 of 16

Project No./Code	
NH1601-046	
11970	
Sheet Number	38



Computer File Information		Sheet Revisions		Colorado Department of Transportation		As Constructed		OWNERSHIP MAP		Project No./Code				
Creation Date:	12/11/98	Initials:	dib	6/01/99	CHG OWNER NAME FOR TET4REV; RENUMBER ALIQUOT CORNERS, SHEET	dib	No Revisions:	mm/dd/yy	Designer:	?	Structure	FIRST	NH1601-046	
Last Modification Date:	1/07/99	Initials:	dib				Revised:	mm/dd/yy	Detailer:	dib	Numbers	DRAFT	11970	
Full Path:	C:\JOBS\1573						Void:	mm/dd/yy	Sheet Subset:	ROADWAY	Subset Sheets:	13 of 16	Sheet Number	39
Drawing File Name:	1573OWN13.DWG													
Acad Ver.	R14	Scale:	1:2000											

Colorado Department of Transportation



3803 N. Main Street, Suite 300
Durango, CO 81301
Phone: (970) 385-1400
Fax: (970) 385-1410

Region 5

JOHN L. HARTMAN
ESTELL D. HARTMAN
RCPT. NO. 499031

TRACT II & TRACT III
CONTINENTAL TRANSMISSION, INC.
RCPT. NO. 696883

DOMENICK ZELLITI (1/3) &
JANET M. TUBBS &
MARY ANN CAMPBELL &
JOAN C. DELL, AS TENANTS IN
COMMON (UNDIVIDED 1/9 INTEREST EACH) &
DOMENICK ZELLITI &
MARY BEE ZELLITI,
AS JOINT TENANTS (1/3)
RCPT. NO. 494653 & 639234 & 736346

SE 1/4 NW 1/4 SEC. 22
T.35N., R.10W. N.M.P.M.

ANNA JANE LA FOE
c/o BEVERLY BEAUCHAMP
BOOK 285, PAGE 221

DOMENICK ZELLITI (1/3) &
JANET M. TUBBS &
MARY ANN CAMPBELL &
JOAN C. DELL, AS TENANTS IN
COMMON (UNDIVIDED 1/9 INTEREST EACH) &
DOMENICK ZELLITI &
MARY BEE ZELLITI,
AS JOINT TENANTS (1/3)
RCPT. NO. 494653 & 639234 & 736346

SW 1/4 NW 1/4 SEC. 22
T.35N., R.10W. N.M.P.M.

ANNA JANE LA FOE
c/o BEVERLY BEAUCHAMP
BOOK 285, PAGE 221

POLE LINE EASEMENT TO THE
WESTERN COLORADO POWER COMPANY
RECORDED AT RECEPTION NO. 238063
ON 3/30/1954 IN LA PLATA COUNTY

BENJAMIN O. BAKER &
HELEN L. MORGAN &
SHARON E. WEISS &
LEILANI M. HESS
RCPT. NO. 367420

NE 1/4 SW 1/4 SEC. 22
T.35N., R.10W. N.M.P.M.


STATE OF COLORADO
DEPARTMENT OF NATURAL RESOURCES
DIVISION OF WILDLIFE AND
WILDLIFE COMMISSION
RCPT. NO. 607322

STATE OF COLORADO
DEPARTMENT OF NATURAL RESOURCES
DIVISION OF WILDLIFE AND
WILDLIFE COMMISSION
REC. #599972

BUREL W. MAGNUM
RCPT. NO. 488484

SW 1/4 NE 1/4 SEC. 22
T.35N., R.10W. N.M.P.M.

LOT 2 & LOT 7 SEC. 22
T.35N., R.10W. N.M.P.M.
DON E. KEITH
RCPT. NO. 408333



523
SEC 21
SEC 22
526

Computer File Information	
Creation Date:	12/11/98 Initials: dib
Last Modification Date:	1/07/99 Initials: dib
Full Path:	C:\JOBS\1573
Drawing File Name:	1573OWN14.DWG
Acad Ver. R14	Scale: 1:2000 Units: METRIC

Sheet Revisions		
1/15/99	ADD ESMNT TO PRCL 18 OWNER	dib
3/04/99	REV TE15, PRCL 18, DEL 18R	dib
6/01/99	RENUMBER ALIQUOT CORNERS, SHEET	dib

Colorado Department of Transportation



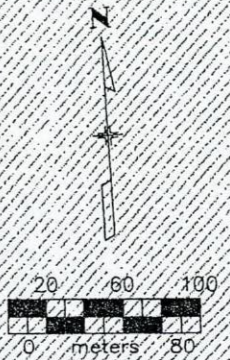
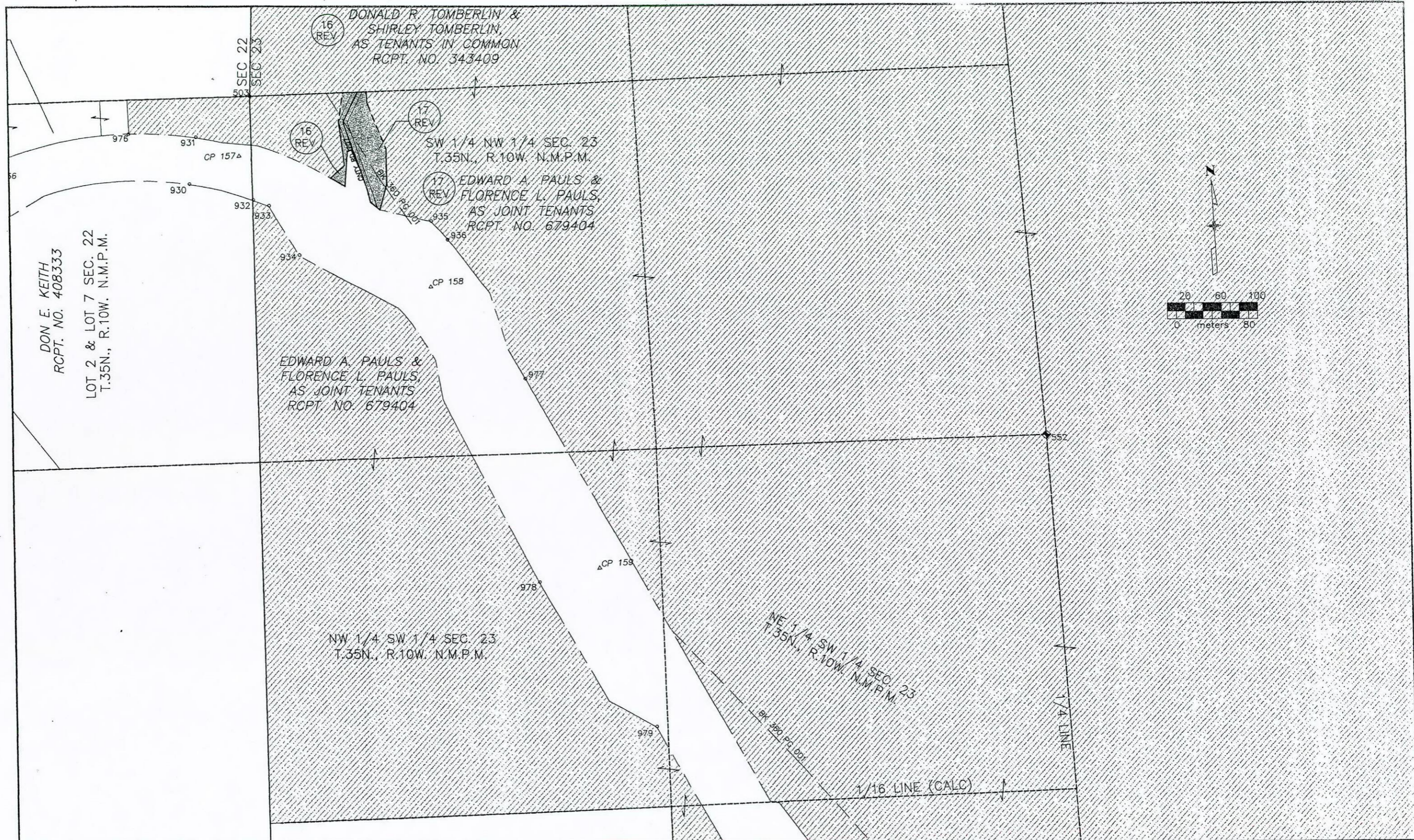
3803 N. Main Street, Suite 300
Durango, CO 81301
Phone: (970) 385-1400
Fax: (970) 385-1410

Region 5

As Constructed	
No Revisions:	mm/dd/yy
Revised:	mm/dd/yy
Void:	mm/dd/yy

OWNERSHIP MAP			
Designer:	?	Structure Numbers	FIRST
Detailer:	dib		DRAFT
Sheet Subset:	ROADWAY	Subset Sheets:	14 of 16

Project No./Code	
NH1601-046	
11970	
Sheet Number	40



Computer File Information	
Creation Date:	12/11/98 Initials: dib
Last Modification Date:	1/07/99 Initials: dib
Full Path:	C:\JOBS\1573
Drawing File Name:	1573OWN15.DWG
Acad Ver. R14	Scale: 1:2000 Units: METRIC

Sheet Revisions		
3/04/99	REV PRCL 16 & 17	dib
6/01/99	REFINISH ALIQUOT CORNERS, SHEET	jlv

Colorado Department of Transportation



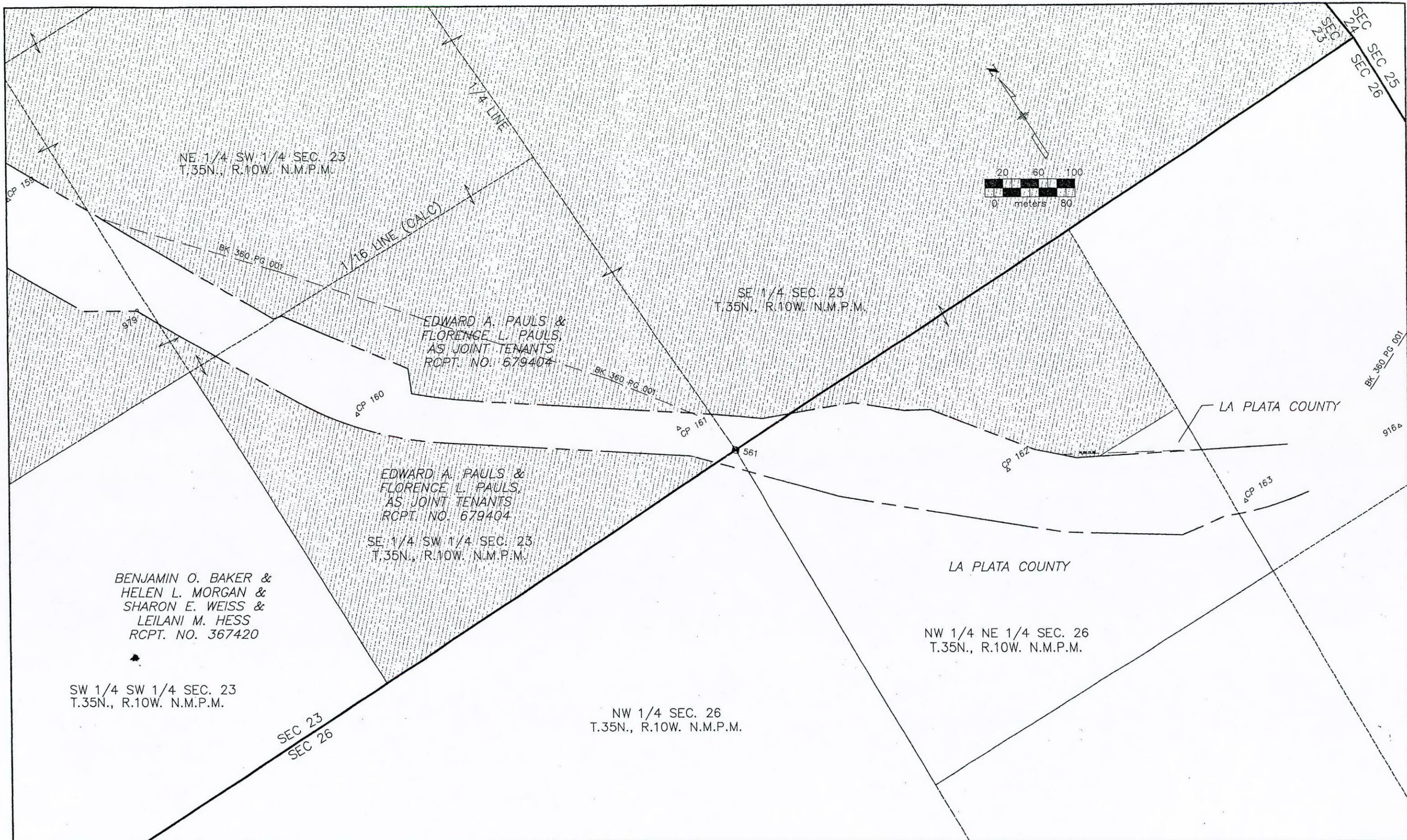
3803 N. Main Street, Suite 300
Durango, CO 81301
Phone: (970) 385-1400
Fax: (970) 385-1410

Region 5

As Constructed	
No Revisions:	mm/dd/yy
Revised:	mm/dd/yy
Void:	mm/dd/yy

OWNERSHIP MAP			
Designer:	?	Structure Numbers	FIRST
Detailer:	dib	Structure Numbers	DRAFT
Sheet Subset:	ROADWAY	Subset Sheets:	15 of 16


Project No./Code	
NH1601-046	
11970	
Sheet Number	41



Computer File Information	
Creation Date:	12/11/98 Initials: dib
Last Modification Date:	1/07/99 Initials: dib
Full Pull:	C:\JOBS\1573
Drawing File Name:	1573OWN16.DWG
Acad Ver. R14	Scale: 1:2000 Units: METRIC

Sheet Revisions		
6/01/99	RENUMBER ALIQUOT CORNER, SHEET	dib

Colorado Department of Transportation



3803 N. Main Street, Suite 300
Durango, CO 81301
Phone: (970) 385-1400
Fax: (970) 385-1410

Region 5

As Constructed	
No Revisions:	mm/dd/yy
Revised:	mm/dd/yy
Void:	mm/dd/yy

OWNERSHIP MAP			
Designer:	?	Structure Numbers	FIRST
Detailer:	dib	Structure Numbers	DRAFT
Sheet Subset:	ROADWAY	Subset Sheets:	16 of 16

Project No./Code	
NH1601-046	
11970	
Sheet Number	42