



**COLORADO**  
Department of  
Transportation

# DOCUMENT SEPARATOR SHEET

## REGION 5 – JUNE 2017 CONVERSION

To be placed at the beginning of each separator sheet.



r500001489

**Description:**

ROW Plans 24X36

**Route # and Mile Points:**

US 666

**Originating Office:**

ROW/Survey

**File Name:**

NH 1601-049\_ROW(.PDF)

**Box Location:**

24 (TUBE-21)of 38

NH 1601-049

Sheet Revisions	Sheet Revisions	Sheet Revisions

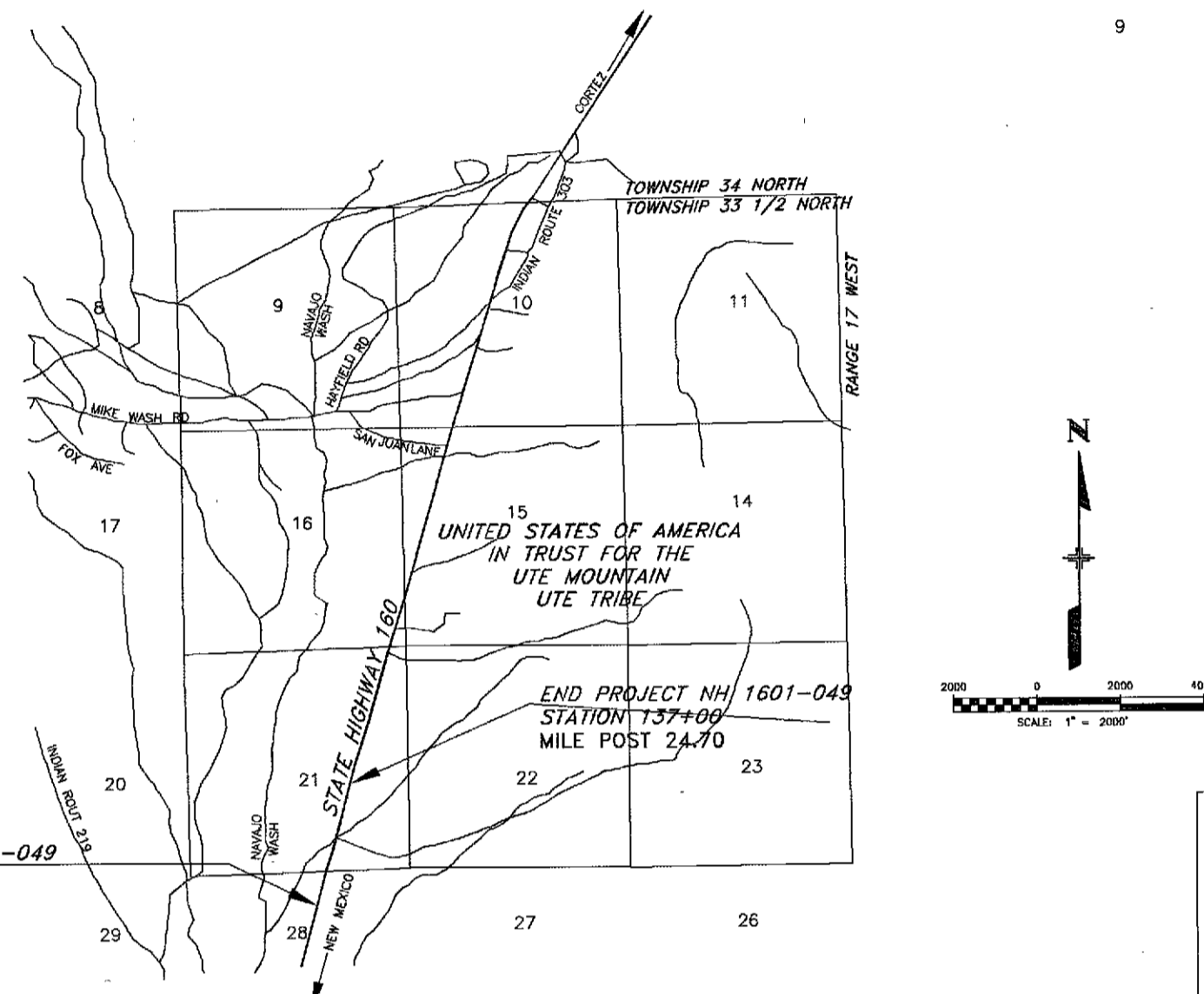
**Right of Way Plans Unit:**

**CONVENTIONAL SIGNS**

**BASIS OF BEARINGS:**  
 Bearings are based on the "State Plane" grid bearing from CDOT Control Point 100 to CDOT Control Point 103 being S19°12'32"W. Both monuments are standard CDOT 3 1/4" aluminum caps on 3/4" finned rods.

Date: 01/17/2001  
 Subaccount: 12778  
 Region: 5

DEPARTMENT OF TRANSPORTATION  
 STATE OF COLORADO  
 FINAL RIGHT OF WAY  
 FEDERAL AID PROJECT NO. NH 1601-049  
 STATE HIGHWAY NO. 160  
 MONTEZUMA COUNTY



INDEX OF SHEETS

SHEET NUMBER	TITLE
1	TITLE SHEET
2	PROPERTY OWNERSHIP TABULATION
3	CONTROL
4	MONUMENTATION
5-8	ROW PLAN SHEETS
9	OWNERSHIP MAP

DEPARTMENT OF TRANSPORTATION  
 FEDERAL HIGHWAY ADMINISTRATION

AUTHORIZED \_\_\_\_\_ DATE \_\_\_\_\_  
 DIVISION ADMINISTRATOR

Sheet Revisions	Sheet Revisions	Sheet Revisions

R.O.W. TABULATION OF PROPERTIES IN MONTEZUMA COUNTY  
 S.H. NO. 160 (WASH 6 MILES NORTH OF US 666)

PARCEL NO.	OWNER	ADDRESS	LOCATION	AREA OF PARCEL	EXISTING ROW	NET AREA	REMAINDER LEFT	REMAINDER RIGHT	REC. INFO	REMARKS
			T. 33 1/2 N., R. 17 W., NM P.M. Montezuma County							
1	UNITED STATES OF AMERICA IN TRUST FOR THE UTE MOUNTAIN UTE TRIBE	P.O. BOX KK TOWACO, CO 81334	SE 1/4 SECTION 21	17713 sf (0.4066 ac)			NOT CALCULATED	NOT CALCULATED	495536	FOR THE RE-CONSTRUCTION AND MAINTENANCE OF AN EXISTING DRAINAGE STRUCTURE
1A	(Some As Above)	(Some As Above)	(Some As Above)	11572 sf (0.2657 ac)			NOT CALCULATED	NOT CALCULATED	495536	FOR THE RE-CONSTRUCTION AND MAINTENANCE OF AN EXISTING DRAINAGE STRUCTURE
1E-1	(Some As Above)	(Some As Above)	NE 1/4 OF SECTION 28, AND THE SE 1/4 SECTION 21	152678 sf (3.5050 ac)					495536	FOR THE CONSTRUCTION OF A TEMPORARY DETOUR AND FOR INGRESS AND EGRESS ACROSS SAID DETOUR
1E-1A	(Some As Above)	(Some As Above)	SE 1/4 SECTION 21	2480 sf (0.1138 ac)					495536	FOR THE CONSTRUCTION OF A DRIVEWAY

Sheet Revisions	Sheet Revisions	Sheet Revisions

**CONTROL DIAGRAM SHEET**

NAME	LATITUDE	LONGITUDE	STATE PLANE COORDINATES (meters)	PROJECT COORDINATES (feet)	MILEPOST
			NORTHING EASTING	NORTHING EASTING ELEVATION	
CP 100	37° 10' 46.98705" N	108° 41' 38.73813" W	366590.411 630813.119	21928.100 13036.864 5582.627	25.00
CP 101				21050.662 12729.030 5565.765	24.85
CP 102				20405.732 12502.796 5554.916	24.70
CP 103	37° 10' 12.23984" N	108° 41' 52.22002" W	365531.214 630444.086	18452.150 11825.799 5523.524	24.35
S146	37° 11' 35.75013" N	108° 41' 21.30956" W	368078.134 631294.101		
U160	37° 7' 5.07872" N	108° 43' 21.38497" W	359840.352 628046.614		

**BASIS OF BEARING:**  
 Bearings are based on the "State Plane" grid bearing from CDOT Control Point 100 to CDOT Control Point 103 being S19°12'32"W. Both monuments are standard CDOT 3 1/4" aluminum caps on 3/4" finned rods.

**GENERAL NOTES**

- This control survey is for the use of the Colorado Department of Transportation. The survey is not a complete boundary survey.
- No guarantee as to the accuracy of the information contained on the plot is either stated or implied unless this copy bears an original signature and stamp of the professional surveyor named herein.
- According to Colorado law you must commence any legal action based upon any defect in this survey within three years after you first discover such defect. In no event may any action based upon any defect in this survey be commenced more than ten years from the date of certification shown herein.
- All coordinates listed are PROJECT COORDINATES only. Coordinates are carried out to 3 decimal places for calculation purposes and do not represent survey precision. Survey precision exceeds C.D.O.T. "B" order precision.

**MONUMENTS**  
 All project control monuments are standard CDOT 3 1/4" aluminum caps on 3/4" aluminum finned rods. S 146 is a U. S. Coast and Geodetic Survey brass bench mark disk set in a concrete post. U 160 366x24 is a CDOT brass bench disk set in concrete post.

**VERTICAL CONTROL**  
 Vertical control was established by differential leveling from S 146, a National Geodetic Survey Second Order Class 0 bench mark / First Order IAN station. The published orthometric height of S 146 is 1723.846 m (5655.65 ft).

**COORDINATE INFORMATION**  
 Geodetic coordinates (NAD 83) were derived from GPS observations tied to First Order IAN stations S 146 and U 160 366x24. State Plane Coordinates are Colorado South Zone (NAD 83 (1992)). Project coordinates are modified State Plane Coordinates in U. S. Survey Feet. To convert Project Coordinates to State Plane Coordinates, convert to meters by multiplying by 0.3048006096, add 360,000 to the northings, 627,000 to the eastings, then multiply by the combined scale factor of 0.9997455914.

**SURVEYOR CERTIFICATE**  
 CONTROL SURVEY, CONTROL MONUMENTATION, WERE DONE UNDER MY SUPERVISION AND CHECKING.  
 JOHN M. WILLIS P.L.S. NO. 29772

Sheet Revisions	Sheet Revisions	Sheet Revisions

**CONTROL AND MONUMENTATION SHEET (US feet)**

**TABULATION OF R.O.W. MARKERS (TO BE SET)**

POINT #	NORTHING	EASTING	STATION	OFFSET	DESCRIPTION
504	19087.239	11915.298	122+60.40	65.00 L	ROW MARKER AT POB 1
505	19133.193	11836.009	122+77.89	155.00 L	1
506	19278.773	11886.755	124+31.86	155.00 L	1
507	19313.302	11993.986	124+09.78	65.13 L	1
510	19423.035	12170.022	126+61.32	65.00 R	1A
511	19358.066	12232.097	126+20.41	145.00 R	1A
512	19309.091	12215.028	126+68.54	145.00 R	1A
513	19198.823	12091.866	124+23.88	65.00 R	ROW MARKER AT POB 1A
484	17849.865	11483.973	109+50.00	65.00 L	BEGIN PROJECT
495	17807.074	11808.929	109+50.00	65.00 R	BEGIN PROJECT
496	20403.832	12511.909	137+00.00	65.00 R	END PROJECT
497	20446.622	12389.154	137+00.00	65.00 L	END PROJECT

**SECTION CORNERS (FOUND)**

POINT #	NORTHING	EASTING	STATION	OFFSET	DESCRIPTION
1	18524.022	11092.642	115+52.21	689.34 L	2 1/2" BRASS CAP ON 1" PIPE SOUTH 1/4 SECTION 21
2	18524.649	13731.302	123+26.91	1834.99 R	2 1/2" BRASS CAP ON 1" PIPE SOUTHEAST CORNER SECTION 21

**TABULATION OF TEMPORARY EASEMENTS (TO BE STAKED)**

POINT #	NORTHING	EASTING	STATION	OFFSET	DESCRIPTION
508	19250.555	12194.621	125+06.55	145.00 R	1E-1A
509	19140.287	12071.462	123+61.89	65.00 R	1E-1A
500	18335.747	11653.342	114+64.56	65.00 L	1E-1
501	19097.811	11740.577	122+12.87	233.48 L	1E-1
502	19189.237	11772.446	123+09.69	233.48 L	1E-1
503	19955.910	12218.101	131+80.33	65.00 L	1E-1

**QUANTITY OF MONUMENTS TO BE SET**

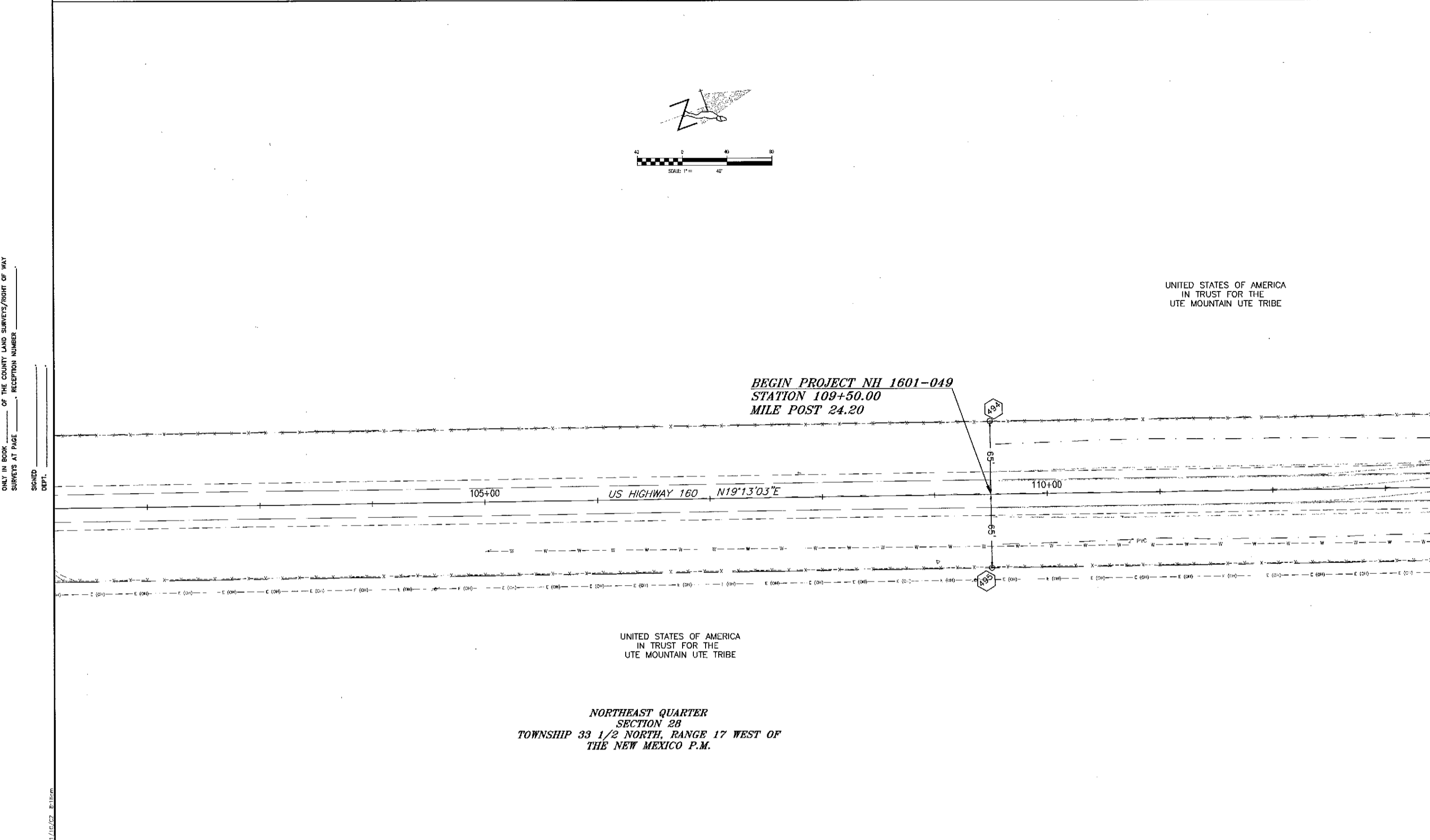
CAP TYPE	MONUMENT TYPE	1	1A	2	2A	3	3A	4	5	6
REFERENCE										
RIGHT OF WAY										
CONTROL										
ALIQUOT CORNER										
WITNESS POST										
PERMANENT EASE										

**SURVEYOR CERTIFICATE**  
 Right of Way Monumentation was done under my supervision and checking, as per data provided by C.D.O.T.  
 NAME: *John M. Willis* P.L.S. NO. 19612  
 DATE: 2-20-02

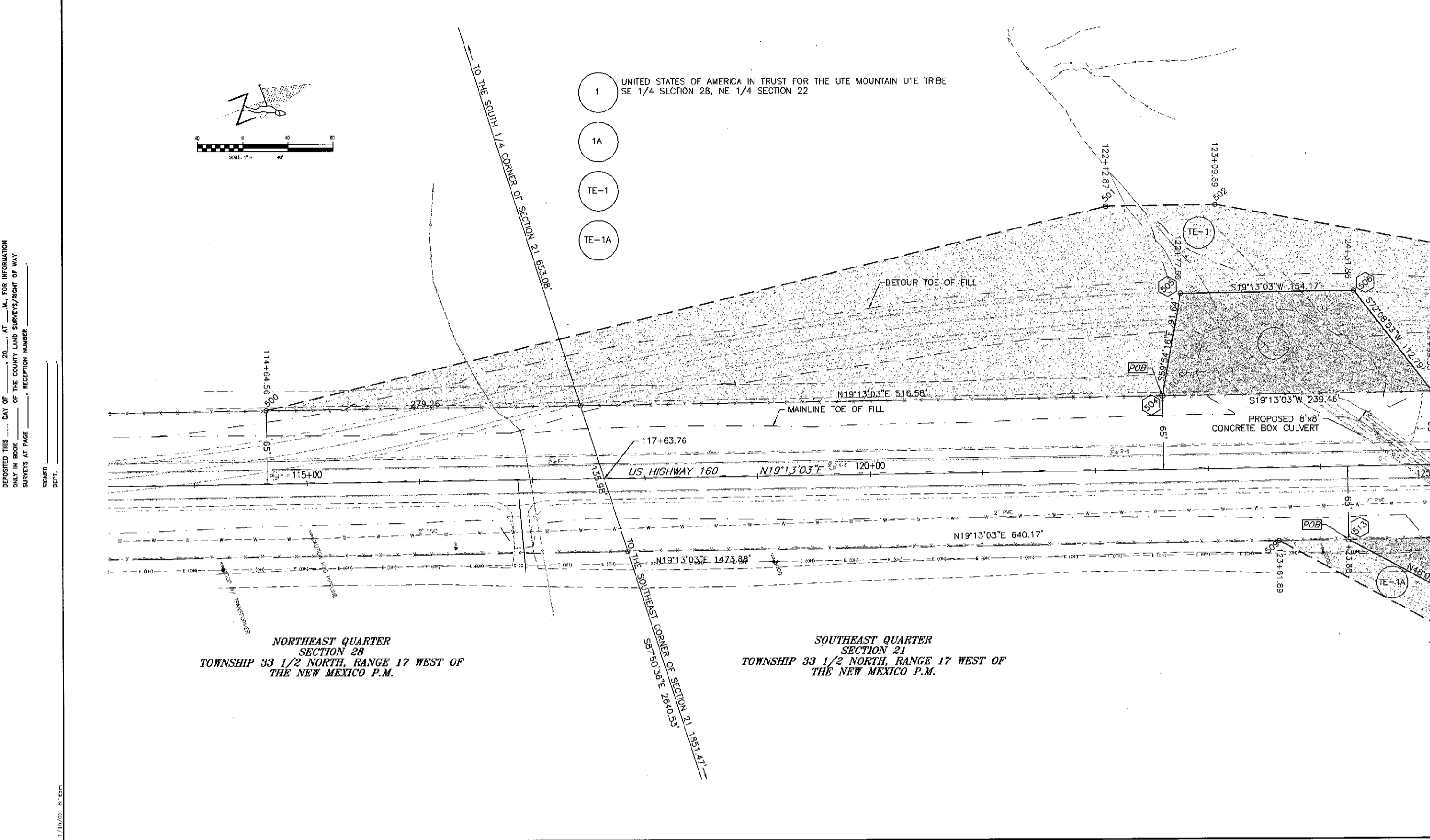
**SURVEYOR CERTIFICATE (OFFICE)**  
 Boundary Survey, R.O.W. Plans and Legal Descriptions were prepared under my supervision and checking.  
 NAME: *John M. Willis* P.L.S. NO. 8141  
 DATE: 2-26-02

NOTE: COORDINATES ARE CARRIED OUT TO THREE PLACES FOR CALCULATION PURPOSES.

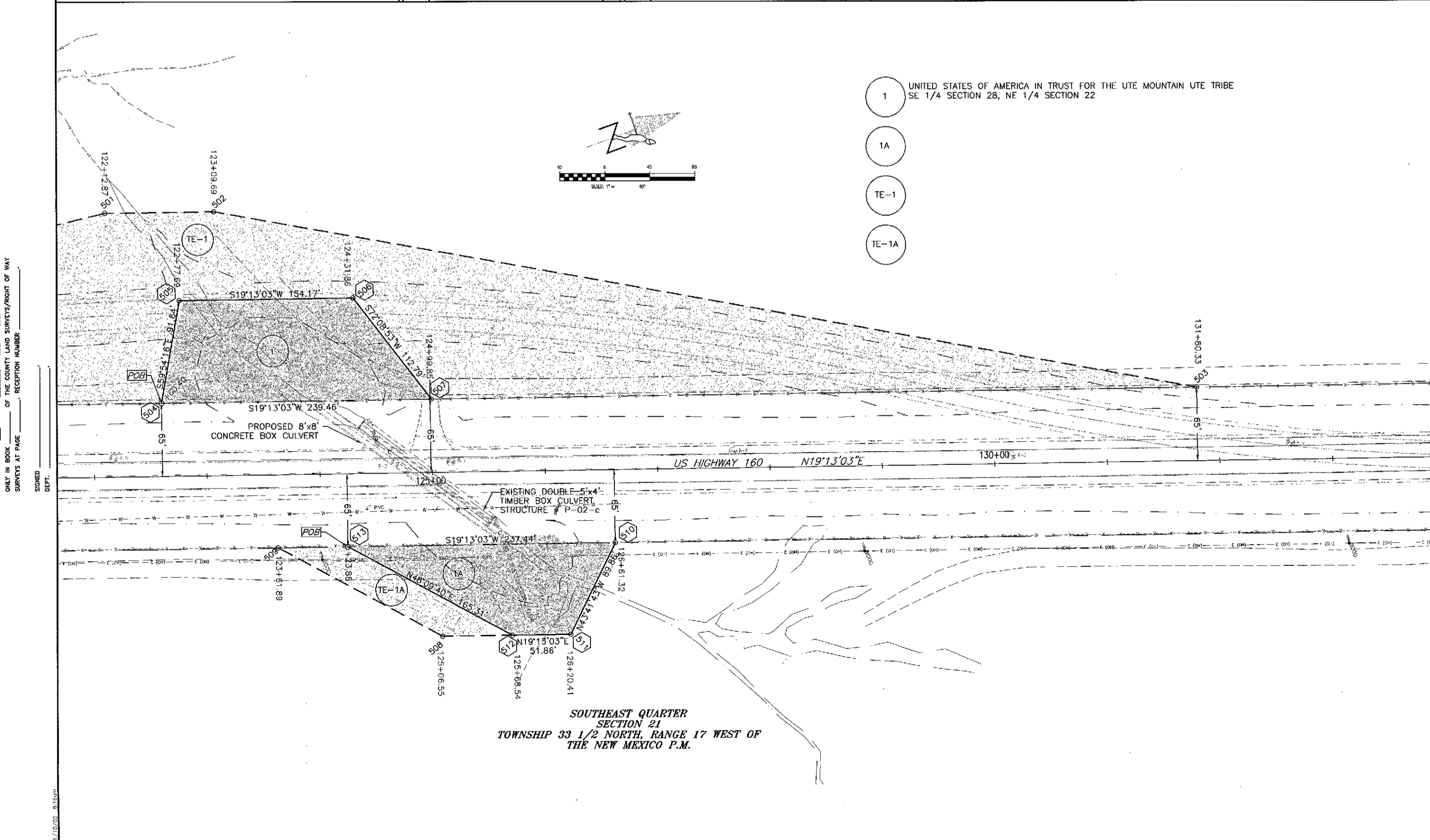
Sheet Revisions	Sheet Revisions	Sheet Revisions



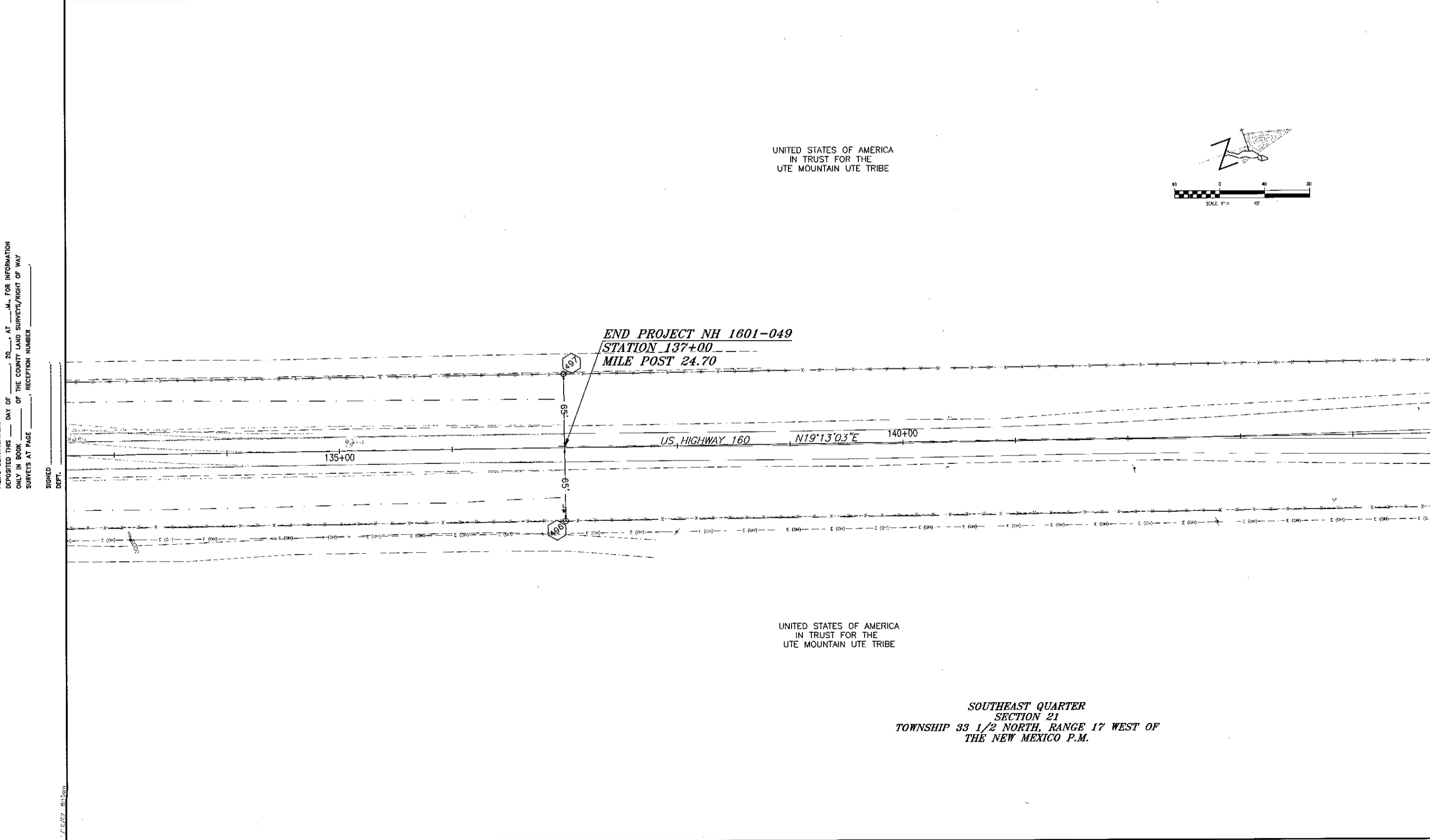
Sheet Revisions	Sheet Revisions	Sheet Revisions



Sheet Revisions	Sheet Revisions	Sheet Revisions



Sheet Revisions	Sheet Revisions	Sheet Revisions







**COLORADO**  
Department of  
Transportation

# DOCUMENT SEPARATOR SHEET

## REGION 5 – JUNE 2017 CONVERSION

To be placed at the beginning of each separator sheet.



r500001976

**Description:**

ROW Plans 11X17

**Route # and Mile Points:**

US 160

**Originating Office:**

ROW/Survey

**File Name:**

NH 1601-049\_ROW(.PDF)

**Box Location:**

31 of 38







Region V  
Address: 3603 North Main Avenue  
Durango, CO 81301  
Phone: (970) 385-1409 FAX: (970) 385-1629

Right of Way Plans Unit:

Sheet Revisions		Sheet Revisions		Sheet Revisions	

Right of Way Plans				
Control Diagram				
NH 1601-049				
Wash 6 Miles North of US 666				
Sections 21 and 28, T 33 1/2 N, R 17 W, New Mexico PM				
Project Code:	Last Mod. Date	Subset Sheets	Sheet No.	Total No. of Sheets
12778	1-17-01		3	9

# CONTROL DIAGRAM SHEET

NAME	LATITUDE	LONGITUDE	STATE PLANE COORDINATES (meters)		PROJECT COORDINATES (feet)			MILEPOST
			NORTHING	EASTING	NORTHING	EASTING	ELEVATION	
CP 100	37° 10' 46.98705" N	108° 41' 38.73813" W	366590.411	630813.119	21928.100	13036.864	5582.627	25.00
CP 101					21050.662	12729.030	5565.765	24.85
CP 102					20405.732	12502.796	5554.916	24.70
CP 103	37° 10' 12.23984" N	108° 41' 52.22002" W	365531.214	630444.086	18452.150	11825.799	5523.524	24.35
S146	37° 11' 35.75013" N	108° 41' 21.30956" W	368078.134	631294.101				
U160	37° 7' 5.07872" N	108° 43' 21.38497" W	359840.352	628046.614				



FILING CERTIFICATION: DEPOSITED THIS DAY OF 20 AT M., FOR INFORMATION ONLY IN BOOK OF THE COUNTY LAND SURVEYS/RIGHT OF WAY SURVEYS AT PAGE RECEPTION NUMBER

SIGNED DEPT.

## BASIS OF BEARING

Bearings are based on the "State Plane" grid bearing from CDOT Control Point 100 to CDOT Control Point 103 being S 19° 12' 32" W. Both monuments are standard CDOT 3 1/4" aluminum caps on 3/4" aluminum finned rods.

## MONUMENTS

All project control monuments are standard CDOT 3 1/4" aluminum caps on 3/4" aluminum finned rods. S 146 is a U. S. Coast and Geodetic Survey brass bench mark disk set in a concrete post. U 160 386+24 is a CDOT brass bench disk set in concrete post.

## VERTICAL CONTROL

Vertical control was established by differential leveling from S 146, a National Geodetic Survey Second Order Class 0 bench mark / First Order HARN station. The published orthometric height of S 146 is 1723.846 m (5655.65 ft).

## COORDINATE INFORMATION

Geodetic coordinates (NAD 83) were derived from GPS observations tied to First Order HARN stations S 146 and U 160 386+24.0. State Plane Coordinates are Colorado South Zone [NAD 83 (1992)]. Project coordinates are modified State Plane Coordinates in U. S. Survey Feet. To convert Project Coordinates to State Plane Coordinates, convert to meters by multiplying by 0.3048006096, add 360,000 to the northings, 627,000 to the eastings, then multiply by the combined scale factor of 0.9997455914.

## GENERAL NOTES

- This control survey is for the use of the Colorado Department of Transportation. The survey is not a complete boundary survey.
- No guarantee as to the accuracy of the information contained on the plat is either stated or implied unless this copy bears an original signature and stamp of the professional surveyor named hereon.
- According to Colorado law you must commence any legal action based upon any defect in this survey within three years after you first discover such defect. In no event may any action based upon any defect in this survey be commenced more than ten years from the date of certification shown hereon.
- All coordinates listed are PROJECT COORDINATES only. Coordinates are carried out to 3 decimal places for calculation purposes and do not represent survey precision. Survey precision exceeds C.D.O.T. "B" order precision.


## SURVEYOR CERTIFICATE

CONTROL SURVEY, CONTROL MONUMENTATION, WERE DONE UNDER MY SUPERVISION AND CHECKING.



JOHN M. WILLIS

P.L.S. NO. 29772



Region V  
Address: 3603 North Main Avenue  
Durango, CO 81301  
Phone: (970) 385-1409 FAX: (970) 385-1629

Right of Way Plans Unit:

Sheet Revisions		Sheet Revisions		Sheet Revisions	

Right of Way Plans				
Monumentation				
NH 1801-049				
Wash 6 Miles North of US 866				
Sections 21 and 28, T 33 1/2 N, R 17 W, New Mexico PM				
Project Code:	Last Mod. Date	Subset Sheets	Sheet No.	Total No. of Sheets
12778	10-03-00		4	9

# CONTROL AND MONUMENTATION SHEET (US feet)

## TABULATION OF R.O.W. MARKERS (TO BE SET)

POINT #	NORTHING	EASTING	STATION	OFFSET	DESCRIPTION
504	19087.239	11915.298	122+60.40	65.00 L	ROW MARKER AT POB 1
505	19133.193	11836.009	122+77.69	155.00 L	1
506	19278.773	11886.755	124+31.86	155.00 L	1
507	19313.302	11993.966	124+99.76	65.13 L	1
510	19423.035	12170.022	126+61.32	65.00 R	1A
511	19358.066	12232.097	126+20.41	145.00 R	1A
512	19309.091	12215.026	125+68.54	145.00 R	1A
513	19198.823	12091.866	124+23.88	65.00 R	ROW MARKER AT POB 1A
494	17849.865	11483.973	109+50.00	65.00 L	BEGIN PROJECT
495	17807.074	11606.729	109+50.00	65.00 R	BEGIN PROJECT
496	20403.832	12511.909	137+00.00	65.00 R	END PROJECT
497	20446.622	12389.154	137+00.00	65.00 L	END PROJECT

## SECTION CORNERS (FOUND)

POINT #	NORTHING	EASTING	STATION	OFFSET	DESCRIPTION
1	18624.022	11092.642	115+52.21	689.34 L	2 1/2" BRASS CAP ON 1" PIPE SOUTH 1/4 SECTION 21
2	18524.649	13731.302	123+26.91	1834.99 R	2 1/2" BRASS CAP ON 1" PIPE SOUTHEAST CORNER SECTION 21

## TABULATION OF TEMPORARY EASEMENTS (TO BE STAKED)

POINT #	NORTHING	EASTING	STATION	OFFSET	DESCRIPTION
508	19250.555	12194.621	125+06.55	145.00 R	TE-1A
509	19140.287	12071.462	123+61.89	65.00 R	TE-1A
500	18335.747	11653.342	114+64.56	65.00 L	TE-1
501	19097.811	11740.577	122+12.87	233.46 L	TE-1
502	19189.237	11772.446	123+09.69	233.46 L	TE-1
503	19955.910	12218.101	131+80.33	65.00 L	TE-1

### QUANTITY OF MONUMENTS TO BE SET

CAP TYPE	MONUMENT TYPE								
	1	1A	2	2A	3	3A	4	5	6
REFERENCE									
RIGHT OF WAY			12						
CONTROL									
ALIQUOT CORNER									
WITNESS POST									
PERMANENT EASE.									



**SURVEYOR CERTIFICATE**  
Right of Way Monumentation was done under my supervision and checking as per data provided by C.D.O.T.  
NAME Ernest M. Momen L.S. NO. 19612  
DATE 2-20-02

**SURVEYOR CERTIFICATE (OFFICE)**  
Boundary Survey, R.O.W. Plans and Legal Descriptions were prepared under my supervision and checking.  
NAME Charles R. Ahlbrecht P.L.S. NO. 8141  
DATE 2-26-02

DEPOSITED THIS \_\_\_\_\_ DAY OF \_\_\_\_\_, 20\_\_\_\_, AT \_\_\_\_\_, M., FOR INFORMATION ONLY IN BOOK \_\_\_\_\_ OF THE COUNTY LAND SURVEYS/RIGHT OF WAY SURVEYS AT PAGE \_\_\_\_\_, RECEPTION NUMBER \_\_\_\_\_  
 SIGNED \_\_\_\_\_ DEPT. \_\_\_\_\_

1/20/02 11:31 am

NOTE: COORDINATES ARE CARRIED OUT TO THREE PLACES FOR CALCULATION PURPOSES.

**COLORADO DEPARTMENT OF TRANSPORTATION**

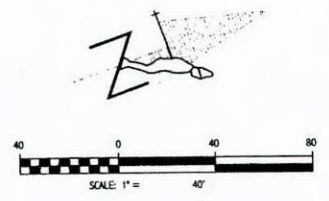


Region V  
 Address: 3603 North Main Avenue  
 Durango, CO 81301  
 Phone: (970) 385-1409 FAX: (970) 385-1629

Right of Way Plans Unit:


Sheet Revisions		Sheet Revisions		Sheet Revisions	

Right of Way Plans				
Right of Way				
NH 1601-049				
Wash 6 Miles North of US 666				
Sections 21 and 28, T 33 1/2 N, R 17 W, New Mexico PM				
Project Code:	Last Mod. Date	Subset Sheets	Sheet No.	Total No. of Sheets
12778	1-17-01	5	5	9



UNITED STATES OF AMERICA  
 IN TRUST FOR THE  
 UTE MOUNTAIN UTE TRIBE

**BEGIN PROJECT NH 1601-049**  
**STATION 109+50.00**  
**MILE POST 24.20**



UNITED STATES OF AMERICA  
 IN TRUST FOR THE  
 UTE MOUNTAIN UTE TRIBE

**NORTHEAST QUARTER**  
**SECTION 28**  
**TOWNSHIP 33 1/2 NORTH, RANGE 17 WEST OF**  
**THE NEW MEXICO P.M.**

FILING CERTIFICATION: DEPOSITED THIS \_\_\_\_\_ DAY OF \_\_\_\_\_, 20\_\_\_\_, AT \_\_\_\_\_ M., FOR INFORMATION ONLY IN BOOK \_\_\_\_\_ OF THE COUNTY LAND SURVEYS/RIGHT OF WAY SURVEYS AT PAGE \_\_\_\_\_, RECEPTION NUMBER \_\_\_\_\_  
 SIGNED \_\_\_\_\_ DEPT. \_\_\_\_\_



Region V  
Address: 3603 North Main Avenue  
Durango, CO 81301  
Phone: (970) 385-1409 FAX: (970) 385-1629

Right of Way Plans Unit:

Sheet Revisions

Sheet Revisions

Sheet Revisions

Right of Way Plans

Right of Way

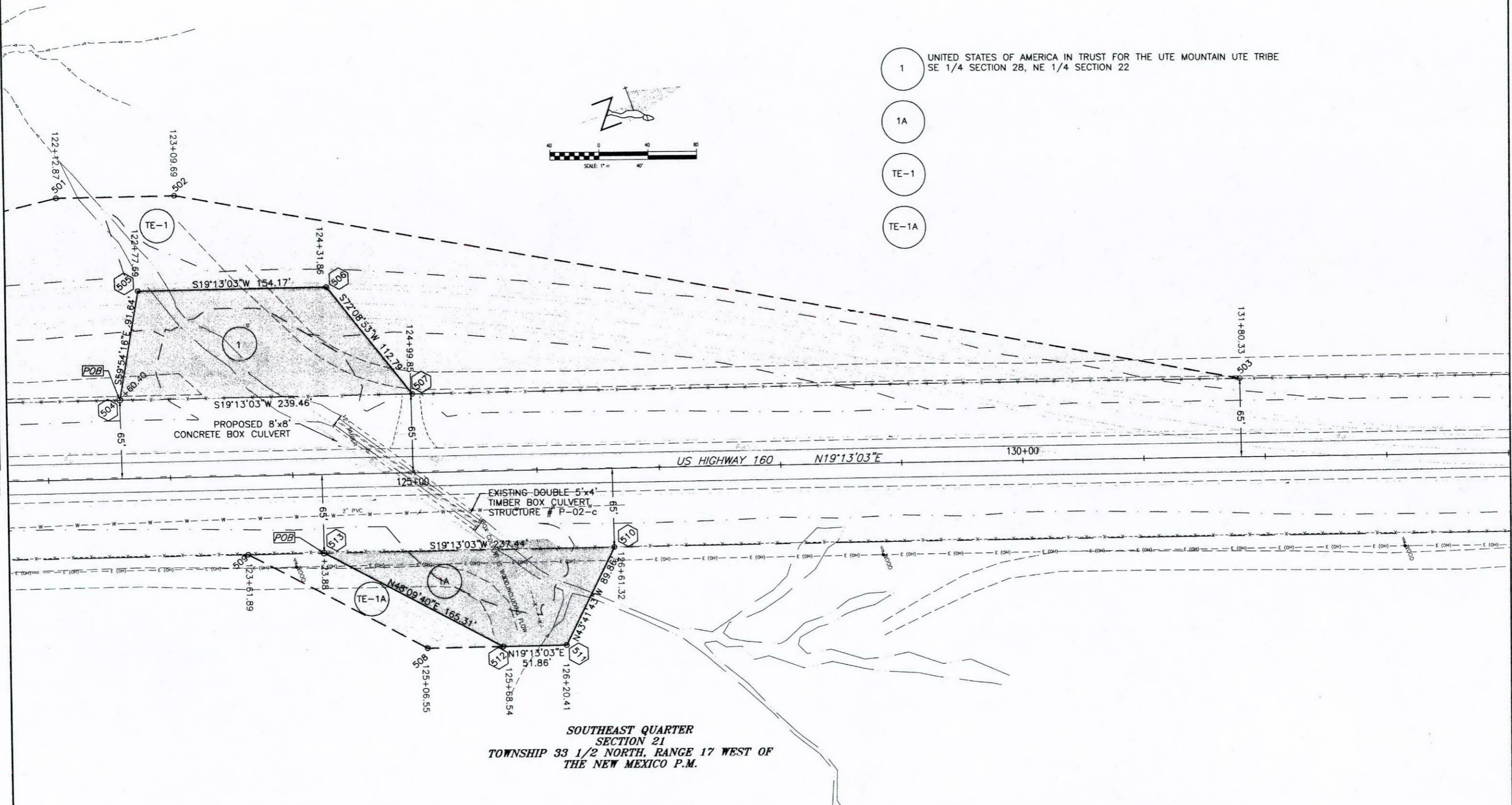
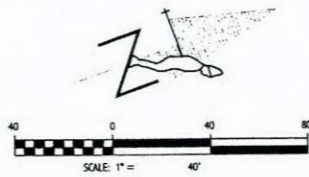
NH 1601-049

Wash 6 Miles North of US 666

Sections 21 and 28, T 33 1/2 N, R 17 W, New Mexico PM

Project Code:	Last Mod. Date	Subset Sheets	Sheet No.	Total No. of Sheets
12778	10-03-00		7	9

- 1 UNITED STATES OF AMERICA IN TRUST FOR THE UTE MOUNTAIN UTE TRIBE  
SE 1/4 SECTION 28, NE 1/4 SECTION 22
- 1A
- TE-1
- TE-1A



SOUTHEAST QUARTER  
SECTION 21  
TOWNSHIP 33 1/2 NORTH, RANGE 17 WEST OF  
THE NEW MEXICO P.M.

FILING CERTIFICATION: DAY OF \_\_\_\_\_ AT \_\_\_\_\_ M., FOR INFORMATION  
 DEPOSITED THIS \_\_\_\_\_ DAY OF \_\_\_\_\_ OF THE COUNTY LAND SURVEYS/RIGHT OF WAY  
 ONLY IN BOOK \_\_\_\_\_ SURVEYS AT PAGE \_\_\_\_\_ RECEPTION NUMBER \_\_\_\_\_

SIGNED \_\_\_\_\_  
DEPT.



Region V  
Address: 3603 North Main Avenue  
Durango, CO 81301  
Phone: (970) 385-1409 FAX: (970) 385-1629

Right of Way Plans Unit:

Sheet Revisions	

Sheet Revisions	

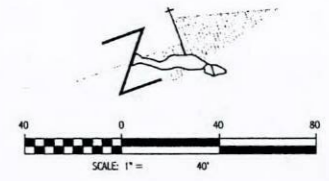
Sheet Revisions	

Right of Way Plans				
Right of Way				
NH 1601-049				
Wash 6 Miles North of US 666				
Sections 21 and 28, T 33 1/2 N, R 17 W, New Mexico PM				
Project Code:	Last Mod. Date	Subset Sheets	Sheet No.	Total No. of Sheets
12778	1-17-01		8	9


FILED CERTIFICATION: DAY OF \_\_\_\_\_, 20\_\_\_\_, AT \_\_\_\_\_, FOR INFORMATION DEPOSITED THIS \_\_\_\_\_ OF THE COUNTY LAND SURVEYS/RIGHT OF WAY SURVEYS AT PAGE \_\_\_\_\_, RECEPTION NUMBER \_\_\_\_\_

SIGNED \_\_\_\_\_ DEPT. \_\_\_\_\_

UNITED STATES OF AMERICA  
IN TRUST FOR THE  
UTE MOUNTAIN UTE TRIBE



END PROJECT NH 1601-049  
STATION 137+00  
MILE POST 24.70



UNITED STATES OF AMERICA  
IN TRUST FOR THE  
UTE MOUNTAIN UTE TRIBE

SOUTHEAST QUARTER  
SECTION 21  
TOWNSHIP 33 1/2 NORTH, RANGE 17 WEST OF  
THE NEW MEXICO P.M.

**COLORADO DEPARTMENT OF TRANSPORTATION**



Region V  
 Address: 3603 North Main Avenue  
 Durango, CO 81301  
 Phone: (970) 385-1409 FAX: (970) 385-1629

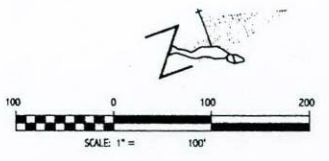
Right of Way Plans Unit:

Sheet Revisions	

Sheet Revisions	

Sheet Revisions	

Right of Way Plans				
Ownership Map				
NH 1601-049				
Wash 6 Miles North of US 666				
Sections 21 and 28, T 33 1/2 N, R 17 W, New Mexico PM				
Project Code:	Last Mod. Date	Subset Sheets	Sheet No.	Total No. of Sheets
12778	10-03-00		9	9



- 1 UNITED STATES OF AMERICA IN TRUST FOR THE UTE MOUNTAIN UTE TRIBE  
SE 1/4 SECTION 28, NE 1/4 SECTION 22
- 1A
- TE-1
- TE-1A

NORTHEAST QUARTER  
 SECTION 28  
 TOWNSHIP 33 1/2 NORTH, RANGE 17 WEST OF  
 THE NEW MEXICO PRINCIPAL MERIDIAN

SOUTHEAST QUARTER  
 SECTION 21  
 TOWNSHIP 33 1/2 NORTH, RANGE 17 WEST OF  
 THE NEW MEXICO PRINCIPAL MERIDIAN

FOUND 2 1/2" BRASS CAP  
 ON 1" PIPE BLM  
 SOUTH QUARTER  
 SECTION 21  
 T33 1/2N, R17W,  
 NEW MEXICO PM

FOUND 2 1/2" BRASS CAP  
 ON 1" PIPE BLM  
 SOUTHEAST CORNER  
 SECTION 21  
 T33 1/2N, R17W,  
 NEW MEXICO PM

BEGIN PROJECT NH 1601-049  
 STATION 109+50  
 MILE POST 24.20

END PROJECT NH 1601-049  
 STATION 137+00  
 MILE POST 24.70

US HIGHWAY 160

FILING CERTIFICATION: DAY OF \_\_\_\_\_, 20\_\_\_\_, AT \_\_\_\_\_, FOR INFORMATION  
 DEPOSITED THIS \_\_\_\_\_ DAY OF \_\_\_\_\_ OF THE COUNTY LAND SURVEYS/RIGHT OF WAY  
 SURVEYS AT PAGE \_\_\_\_\_ RECEPTION NUMBER \_\_\_\_\_  
 SIGNED \_\_\_\_\_ DEPT. \_\_\_\_\_