

14557

CDOT Form #128ra 7/00

COLORADO DEPARTMENT OF TRANSPORTATION



Region 5
3803 North Main Ave., Suite 300
Durango, CO 81301
Phone: (970) 385-1400 FAX: (970) 385-1410

Right of Way Plans Unit: John Willis

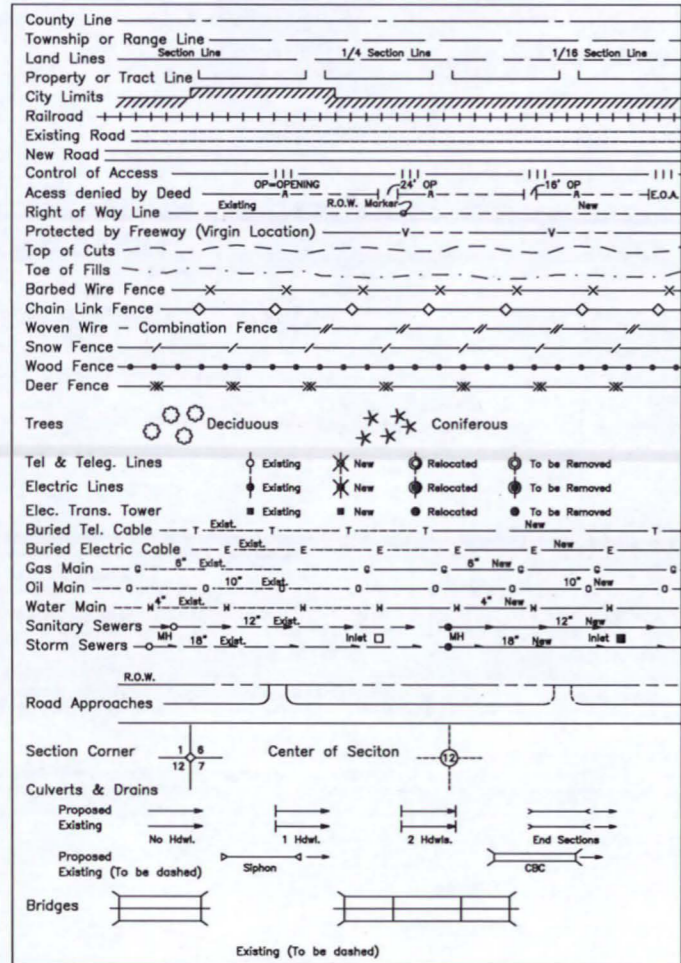
MM/DD/YY	DESCRIPTION	NO.
12/28/05	PLANS WERE REVISED IN THEIR ENTIRETY.	RP, SC
02/10/06	ADDED SHEETS 4M, 4N, 30-32, & 48, RENUMBERED ALL.	RP, SC
06/16/06	REVISED SHEETS 2F, 2G, 2H, 2K, 5, 5A, 5B, 8, 11, 11A, 13, 13A, 15A, 16, 22, 24, 24A, 34, 36, 38, AND 42.	RLP
08/02/06	REVISED SHEETS 2G, 2M, 5B, 13, 13A, 15A, 16, 28, 29A, 36, 39, 44 AND 45.	RLP
10/06/06	REVISED SHEETS 2I, 2J, 11, 17, 18, 18A, 36 & 40.	RLP

MM/DD/YY	DESCRIPTION	NO.
11/10/06	REVISED SHEETS 2E, 5, 5A, 11, 11A, 12, 13, 13A, 36 & 37.	RLP
12/08/06	REVISED ALL TAB SHEETS 2-2M.	VE
01/10/07	REVISED SHEETS 2D, 5, 10, 10A, 12, 12A, 13, 13A, AND 35-37.	RLP
01/15/07	REVISED SHEETS 2D, 10, 10A, 12, 12A, 13, 13A, AND 35-37.	SC

Prepared By: WOOLPERT, INC.
formerly MOUNTAIN SURVEYING & MAPPING, INC.
116 INVERNESS DRIVE EAST #105
ENGLEWOOD, COLORADO 80112
(303) 925-1400 PHONE
(303) 925-1401 FAX

Right of Way Plans				
Title Sheet				
Project Number: NH 1602-099				
Project Location: MAIN & 6TH STREETS				
Project Location: IN ALAMOSA				
Project Code	Last Mod. Date	Subset Sheets	Sheet No.	Total No. of Sheets
14557	01-15-2007	1 of 1	1	96

CONVENTIONAL SIGNS



DEPARTMENT OF TRANSPORTATION STATE OF COLORADO

RIGHT OF WAY PLANS OF PROPOSED FEDERAL AID PROJECT NO. NH 1602-099 U.S. HIGHWAY 160 AND U.S. HIGHWAY 285 IN SECTIONS 9 & 10, T. 37 N., R. 10 E., N.M.P.M. ALAMOSA COUNTY

INDEX OF SHEETS

1	Title Sheet	(1)
2 - 2M	Tabulation of Properties	(14)
3 - 3D	Project Control Diagram	(5)
4 - 4N	Land Survey Control Diagram	(15)
5 - 5C	Monumentation Sheets	(4)
6 - 32	R.O.W. Plan Sheets	(40)
33 - 48	Ownership Sheets	(17)
		(96)

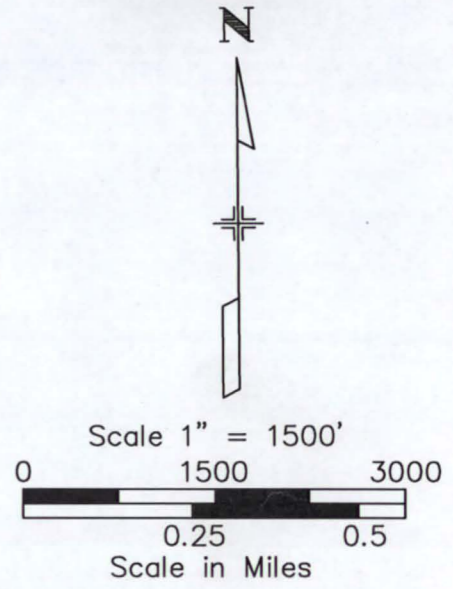
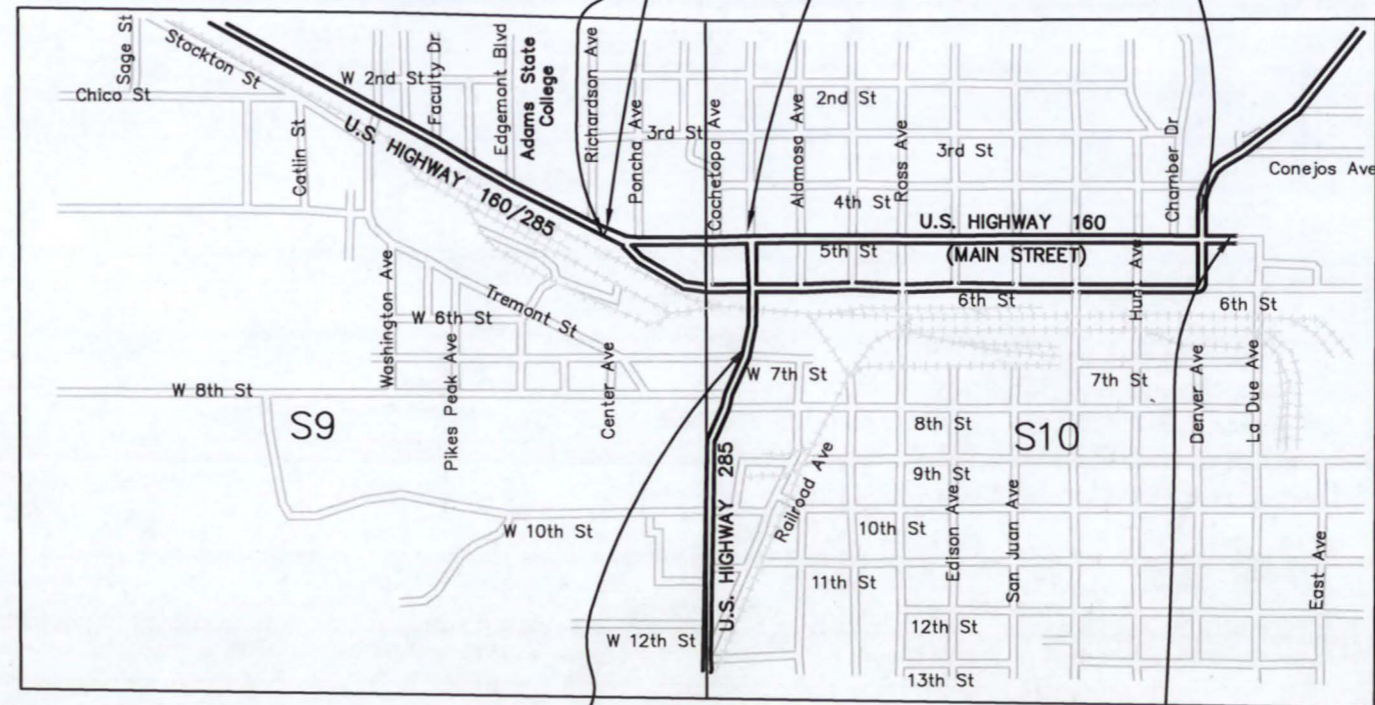
SCALES OF ORIGINAL DRAWINGS
PLAN SHEETS 1" = 30'
OWNERSHIP SHEETS: 1" = 50'
LENGTH OF R.O.W. PROJECT:
0.98 MILE (U.S. 160)
0.18 MILE (U.S. 285)

Begin Project @ US 285 STA. 512+06.65
PROJECT NO. NH 1602-099 M.P. 33.99

Begin Project @ Main Street STA. 105+63.37
PROJECT NO. NH 1602-099 M.P. 232.51


Begin Project @ Sixth Street STA. 204+03.90
PROJECT NO. NH 1602-099 M.P. 232.48

End Project @ Sixth Street STA. 259+44.97
PROJECT NO. NH 1602-099 M.P. 233.53



BASIS OF BEARINGS

BASIS OF BEARING: Bearings used in the calculations of coordinates are based on a grid bearing of S 77°43'43" E from US 160 CM-MP CONTROL POINT 232.45 and US 160 CM-MP CONTROL POINT 232.60 as obtained from a Global Positioning System (GPS) survey based on the Colorado High Accuracy Reference Network (CHARN).



Begin Project @ US 285 STA. 502+85.91
PROJECT NO. NH 1602-099 M.P. 33.92

End Project @ Main Street STA. 154+33.27
PROJECT NO. NH 1602-099 M.P. 233.43

DATE: September 1, 2005
PROJECT CODE: 14557
Region 5

DEPARTMENT OF TRANSPORTATION
FEDERAL HIGHWAY ADMINISTRATION

AUTHORIZED: *[Signature]*
DATE: _____
DIVISION ADMINISTRATOR

Plot Date: JANUARY 15, 2007, Plot/Edited By: RLP/SC
File Info: P:\Projects\CDOT\05011\ROW_Plan\05011_ROW_Sheet-1.dwg (065531)

14557

COLORADO DEPARTMENT OF TRANSPORTATION



Region 5
3803 North Main Ave., Suite 300
Durango, CO 81301
Phone: (970) 385-1400 FAX: (970) 385-1410

Right of Way Plans Unit: John Willis

Sheet Revisions

MM/DD/YY	DESCRIPTION	NO.
12/28/05	PLANS WERE REVISED IN THEIR ENTIRETY.	RP:SC
02/10/06	ADDED SHEETS 4M, 4N, 30-32, & 48, RENUMBERED ALL.	RP:SC
06/16/06	REVISED SHEETS 2F, 2G, 2H, 2K, 5, 5A, 5B, 8, 11, 11A, 13, 13A, 15A, 16, 22, 24, 24A, 34, 36, 38, AND 42.	RLP
08/02/06	REVISED SHEETS 2G, 2M, 5B, 13, 13A, 15A, 16, 28, 29A, 36, 39, 44 AND 45.	RLP
10/06/06	REVISED SHEETS 2I, 2J, 11, 17, 18, 18A, 36 & 40	RLP

Sheet Revisions

MM/DD/YY	DESCRIPTION	NO.
11/10/08	REVISED SHEETS 2E, 5, 5A, 11, 11A, 12, 13, 13A, 36 & 37	RLP

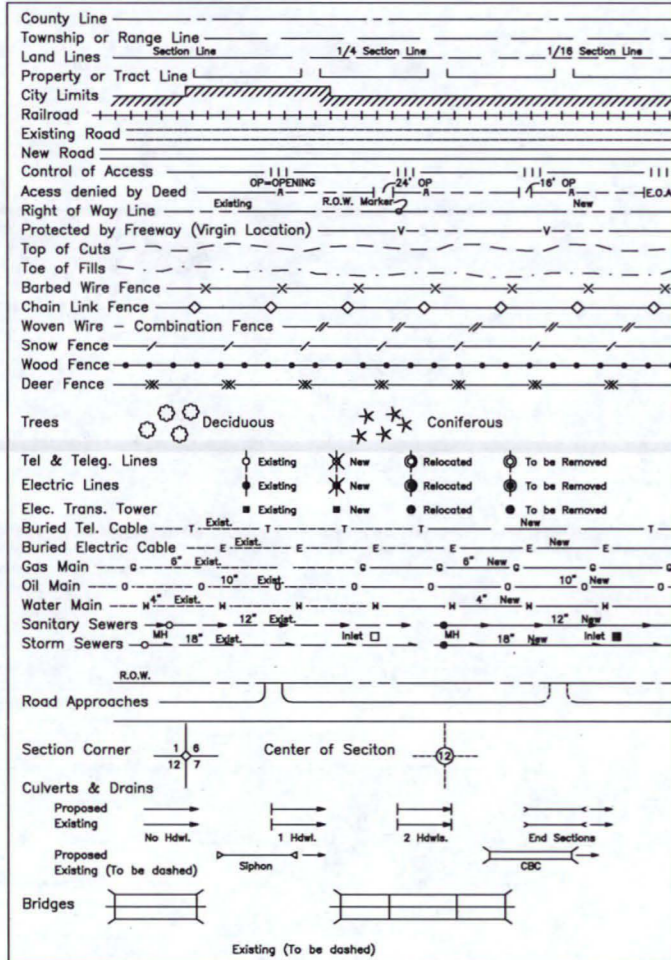
Prepared By: WOOLPERT, INC.
formerly MOUNTAIN SURVEYING & MAPPING, INC.
116 INVERNESS DRIVE EAST #105
ENGLEWOOD, COLORADO 80112
(303) 925-1400 PHONE
(303) 925-1401 FAX

Right of Way Plans

Title Sheet

Project Number: NH 1602-099				
Project Location: MAIN & 6TH STREETS				
Project Location: IN ALAMOSA				
Project Code:	Last Mod. Date:	Subset Sheets:	Sheet No.:	Total No. of Sheets:
14557	11-10-2006	1 of 1	1	96

CONVENTIONAL SIGNS



DEPARTMENT OF TRANSPORTATION STATE OF COLORADO

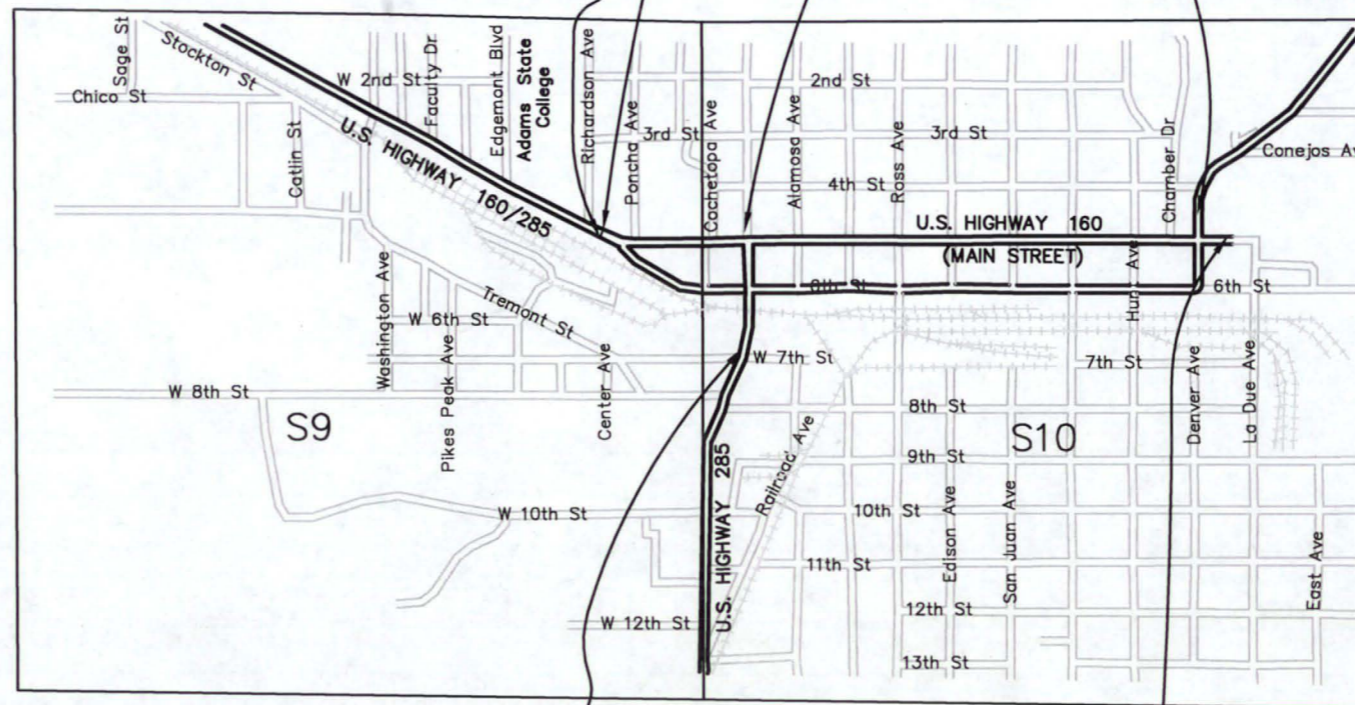
RIGHT OF WAY PLANS OF PROPOSED FEDERAL AID PROJECT NO. NH 1602-099 U.S. HIGHWAY 160 AND U.S. HIGHWAY 285 IN SECTIONS 9 & 10, T. 37 N., R. 10 E., N.M.P.M. ALAMOSA COUNTY

Begin Project @ US 285 STA. 512+06.65
PROJECT NO. NH 1602-099 M.P. 33.99

Begin Project @ Main Street STA. 105+63.37
PROJECT NO. NH 1602-099 M.P. 232.51

Begin Project @ Sixth Street STA. 204+03.90
PROJECT NO. NH 1602-099 M.P. 232.48

End Project @ Sixth Street STA. 259+44.97
PROJECT NO. NH 1602-099 M.P. 233.53

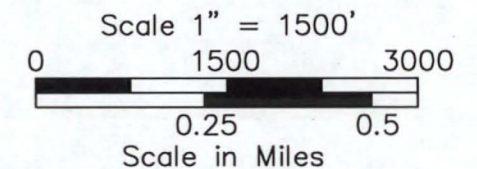


INDEX OF SHEETS

1	Title Sheet	(1)
2	2M Tabulation of Properties	(14)
3	3D Project Control Diagram	(5)
4	4N Land Survey Control Diagram	(15)
5	5C Monumentation Sheets	(4)
6	32 R.O.W. Plan Sheets	(40)
33	48 Ownership Sheets	(17)
		(96)


SCALES OF ORIGINAL DRAWINGS

PLAN SHEETS 1" = 30'
OWNERSHIP SHEETS: 1" = 50'
LENGTH OF R.O.W. PROJECT:
0.98 MILE (U.S. 160)
0.18 MILE (U.S. 285)



BASIS OF BEARINGS

BASIS OF BEARING: Bearings used in the calculations of coordinates are based on a grid bearing of S 77°43'43" E from US 160 CM-MP CONTROL POINT 232.45 and US 160 CM-MP CONTROL POINT 232.60 as obtained from a Global Positioning System (GPS) survey based on the Colorado High Accuracy Reference Network (CHARN).



Begin Project @ US 285 STA. 502+85.91
PROJECT NO. NH 1602-099 M.P. 33.92

End Project @ Main Street STA. 154+33.27
PROJECT NO. NH 1602-099 M.P. 233.43

DATE: September 1, 2005
PROJECT CODE: 14557
Region 5

DEPARTMENT OF TRANSPORTATION
FEDERAL HIGHWAY ADMINISTRATION

AUTHORIZED:
DATE: 11/28/08

DIVISION ADMINISTRATOR

14557

COLORADO DEPARTMENT OF TRANSPORTATION



Region 5
3803 North Main Ave., Suite 300
Durango, CO 81301
Phone: (970) 385-1400 FAX: (970) 385-1410

Right of Way Plans Unit: John Willis

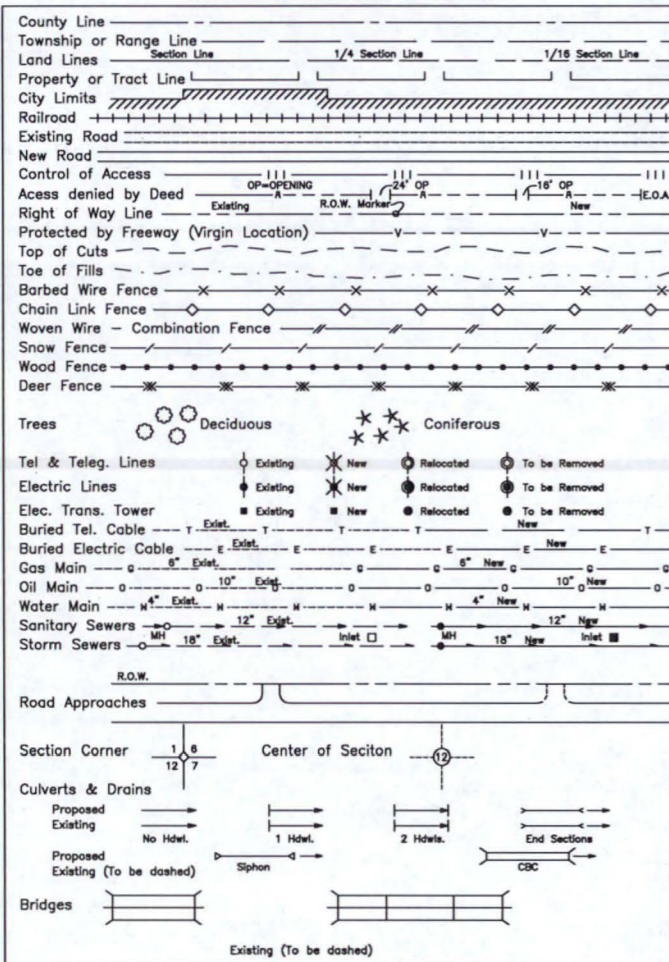
MM/DD/YY	DESCRIPTION	NO.
12/28/05	PLANS WERE REVISED IN THEIR ENTIRETY.	RP-SC
02/10/06	ADDED SHEETS 4M, 4N, 30-32, & 48, RENUMBERED ALL	RP-SC
06/16/06	REVISED SHEETS 2F, 2G, 2H, 2K, 5, 5A, 5B, 8, 11, 11A, 13, 13A, 15A, 16, 22, 24, 24A, 34, 36, 38, AND 42.	RLP
08/02/06	REVISED SHEETS 2G, 2M, 5B, 13, 13A, 15A, 16, 28, 29A, 36, 39, 44 AND 45.	RLP

MM/DD/YY	DESCRIPTION	NO.

Prepared By: WOOLPERT, INC.
formerly MOUNTAIN SURVEYING & MAPPING, INC.
116 INVERNESS DRIVE EAST #105
ENGLEWOOD, COLORADO 80112
(303) 925-1400 PHONE
(303) 925-1401 FAX

Right of Way Plans				
Title Sheet				
Project Number: NH 1602-099				
Project Location: MAIN & 6TH STREETS				
Project Location: IN ALAMOSA				
Project Code:	Last Mod. Date	Subset Sheets	Sheet No.	Total No. of Sheets
14557	08-02-2006	1 of 1	1	96

CONVENTIONAL SIGNS



DEPARTMENT OF TRANSPORTATION STATE OF COLORADO

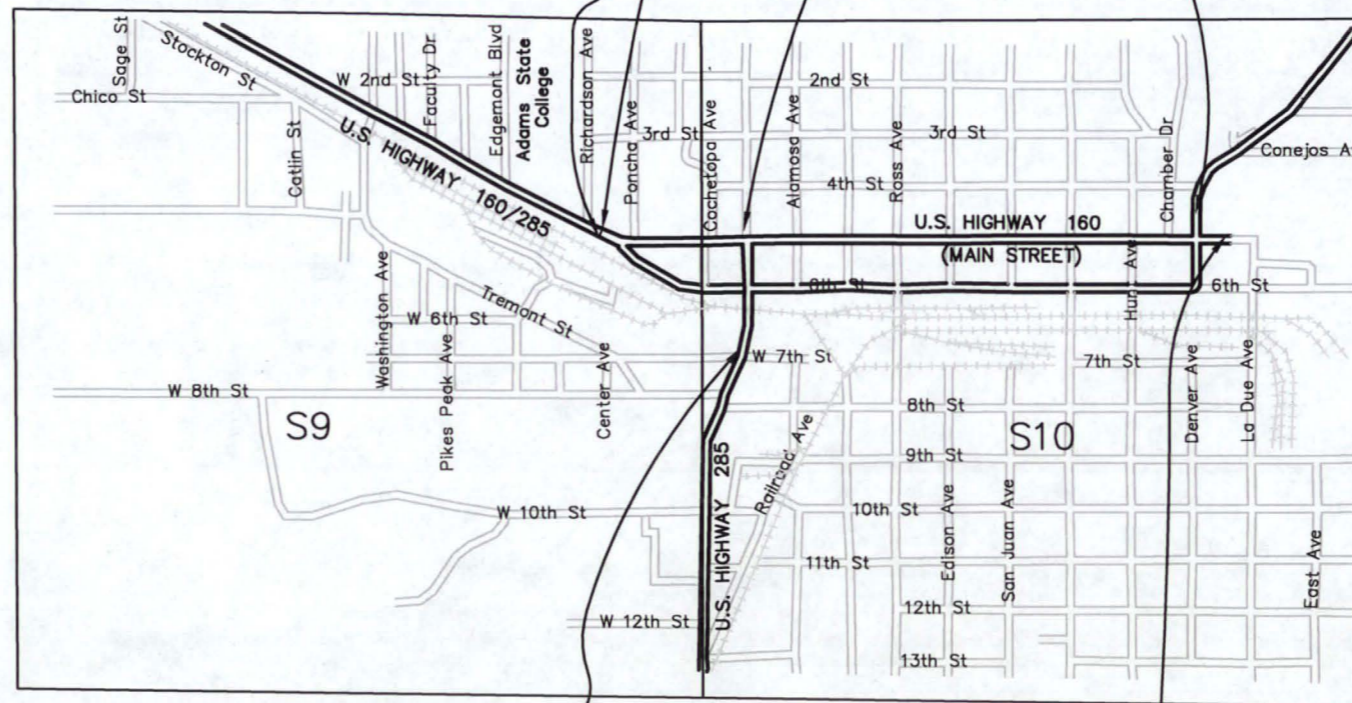
RIGHT OF WAY PLANS OF PROPOSED FEDERAL AID PROJECT NO. NH 1602-099 U.S. HIGHWAY 160 AND U.S. HIGHWAY 285 IN SECTIONS 9 & 10, T. 37 N., R. 10 E., N.M.P.M. ALAMOSA COUNTY

Begin Project @ US 285 STA. 512+06.65
PROJECT NO. NH 1602-099 M.P. 33.99

Begin Project @ Main Street STA. 105+63.37
PROJECT NO. NH 1602-099 M.P. 232.51

Begin Project @ Sixth Street STA. 204+03.90
PROJECT NO. NH 1602-099 M.P. 232.48

End Project @ Sixth Street STA. 259+44.97
PROJECT NO. NH 1602-099 M.P. 233.53



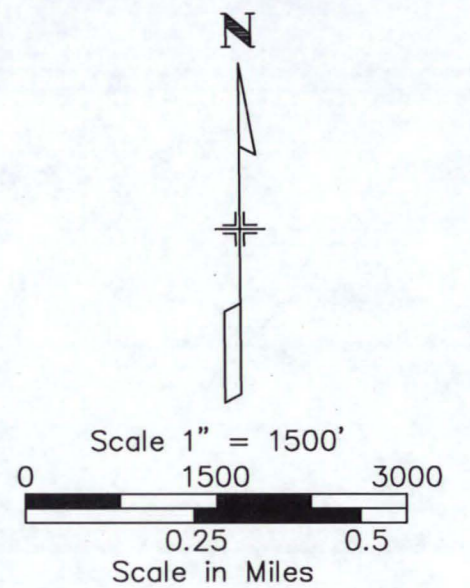
Begin Project @ US 285 STA. 502+85.91
PROJECT NO. NH 1602-099 M.P. 33.92

End Project @ Main Street STA. 154+33.27
PROJECT NO. NH 1602-099 M.P. 233.43

INDEX OF SHEETS


1	Title Sheet	(1)
2 - 2M	Tabulation of Properties	(14)
3 - 3D	Project Control Diagram	(5)
4 - 4N	Land Survey Control Diagram	(15)
5 - 5C	Monumentation Sheets	(4)
6 - 32	R.O.W. Plan Sheets	(40)
33 - 48	Ownership Sheets	(17)
		(96)

SCALES OF ORIGINAL DRAWINGS
PLAN SHEETS 1" = 30'
OWNERSHIP SHEETS: 1" = 50'
LENGTH OF R.O.W. PROJECT:
0.98 MILE (U.S. 160)
0.18 MILE (U.S. 285)



BASIS OF BEARINGS

BASIS OF BEARING: Bearings used in the calculations of coordinates are based on a grid bearing of S 77°43'43" E from US 160 CM-MP CONTROL POINT 232.45 and US 160 CM-MP CONTROL POINT 232.60 as obtained from a Global Positioning System (GPS) survey based on the Colorado High Accuracy Reference Network (CHARN).




DATE: September 1, 2005
PROJECT CODE: 14557
Region 5

DEPARTMENT OF TRANSPORTATION
FEDERAL HIGHWAY ADMINISTRATION
AUTHORIZED: [Signature]
DATE: 8/23/06
DIVISION ADMINISTRATOR

Plot Date: AUGUST 02, 2006 Plot/Edited By: RLP/SC
File Info: P:\Projects\CDOT\05011\ROW_Planes\05011_ROW_Sheet-1.dwg (065531)

14557

COLORADO DEPARTMENT OF TRANSPORTATION



Region 5
3803 North Main Ave., Suite 300
Durango, CO 81301
Phone: (970) 385-1400 FAX: (970) 385-1410

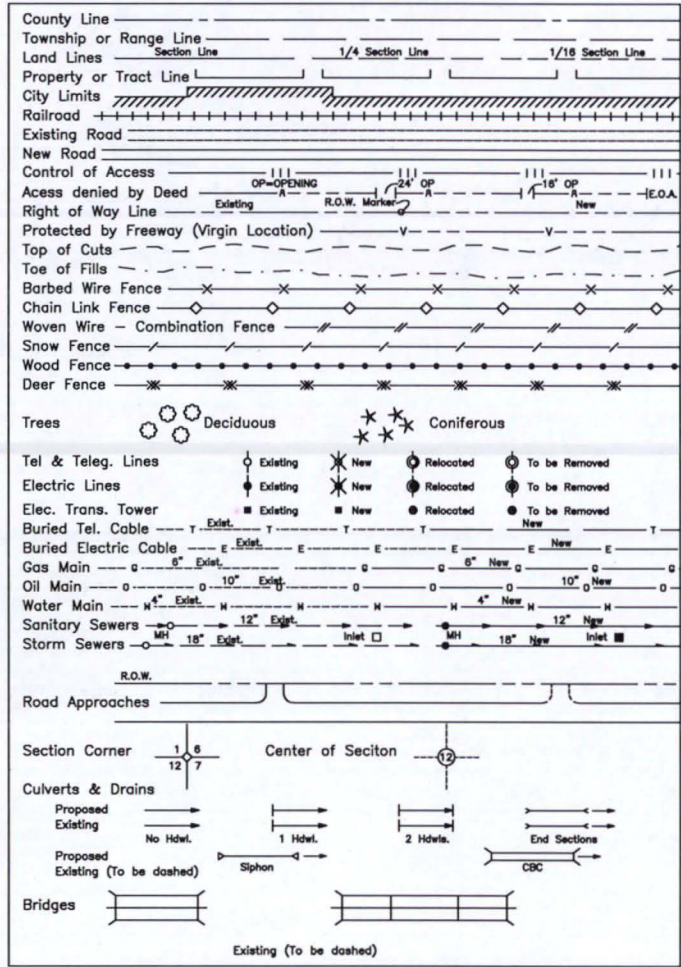
Right of Way Plans Unit: John Willis

Sheet Revisions			Sheet Revisions		
MM/DD/YY	DESCRIPTION	NO.	MM/DD/YY	DESCRIPTION	NO.
12/28/05	PLANS WERE REVISED IN THEIR ENTIRETY.	RP, SC			
02/10/06	ADDED SHEETS 4M, 4N, 30-32, & 48, RENUMBERED ALL	RP, SC			
06/16/06	REVISED SHEETS 2F, 2H, 2K, 5, 5A, 5B, 8, 11, 11A, 13, 13A, 15A, 16, 22, 24, 24A, 34, 36, 38, AND 42.	RLP			

Prepared By: **WOOLPERT, INC.**
formerly MOUNTAIN SURVEYING & MAPPING, INC.
116 INVERNESS DRIVE EAST #105
ENGLEWOOD, COLORADO 80112
(303) 925-1400 PHONE
(303) 925-1401 FAX

Right of Way Plans				
Title Sheet				
Project Number: NH 1602-099				
Project Location: MAIN & 6TH STREETS				
Project Location: IN ALAMOSA				
Project Code:	Last Mod. Date	Subset Sheets	Sheet No.	Total No. of Sheets
14557	06-16-2006	1 of 1	1	96

CONVENTIONAL SIGNS



DEPARTMENT OF TRANSPORTATION STATE OF COLORADO

RIGHT OF WAY PLANS OF PROPOSED FEDERAL AID PROJECT NO. NH 1602-099 U.S. HIGHWAY 160 AND U.S. HIGHWAY 285 IN SECTIONS 9 & 10, T. 37 N., R. 10 E., N.M.P.M. ALAMOSA COUNTY

INDEX OF SHEETS

1	Title Sheet	(1)
2 - 2M	Tabulation of Properties	(14)
3 - 3D	Project Control Diagram	(5)
4 - 4N	Land Survey Control Diagram	(15)
5 - 5C	Monumentation Sheets	(4)
6 - 32	R.O.W. Plan Sheets	(40)
33 - 48	Ownership Sheets	(17)
		(96)

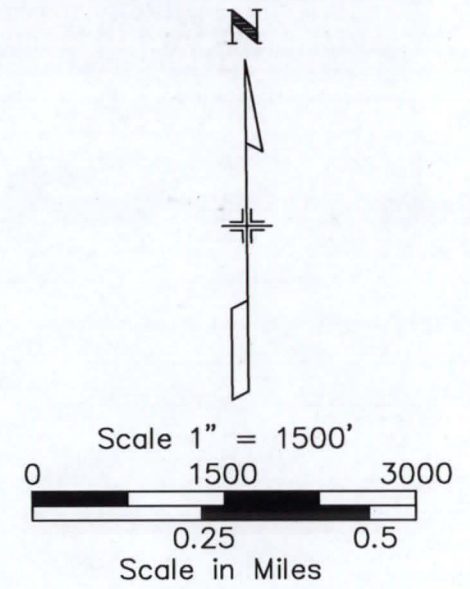
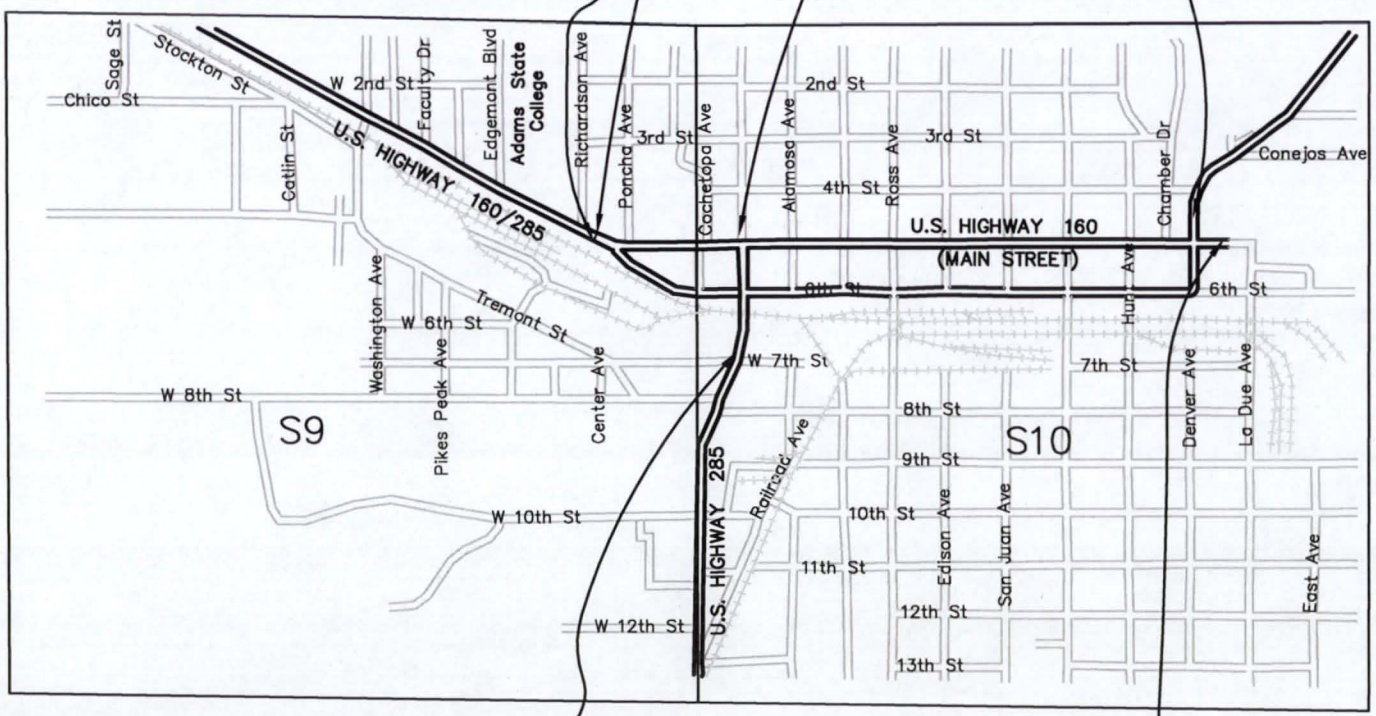
SCALES OF ORIGINAL DRAWINGS
PLAN SHEETS 1" = 30'
OWNERSHIP SHEETS: 1" = 50'
LENGTH OF R.O.W. PROJECT:
0.98 MILE (U.S. 160)
0.18 MILE (U.S. 285)

Begin Project @ US 285 STA. 512+06.65
PROJECT NO. NH 1602-099 M.P. 33.99

Begin Project @ Main Street STA. 105+63.37
PROJECT NO. NH 1602-099 M.P. 232.51


Begin Project @ Sixth Street STA. 204+03.90
PROJECT NO. NH 1602-099 M.P. 232.48

End Project @ Sixth Street STA. 259+44.97
PROJECT NO. NH 1602-099 M.P. 233.53



BASIS OF BEARINGS

BASIS OF BEARING: Bearings used in the calculations of coordinates are based on a grid bearing of S 77°43'43" E from US 160 CM-MP CONTROL POINT 232.45 and US 160 CM-MP CONTROL POINT 232.60 as obtained from a Global Positioning System (GPS) survey based on the Colorado High Accuracy Reference Network (CHARN).



Begin Project @ US 285 STA. 502+85.91
PROJECT NO. NH 1602-099 M.P. 33.92

End Project @ Main Street STA. 154+33.27
PROJECT NO. NH 1602-099 M.P. 233.43

DATE: September 1, 2005
PROJECT CODE: 14557
Region 5

DEPARTMENT OF TRANSPORTATION
FEDERAL HIGHWAY ADMINISTRATION
AUTHORIZED: *[Signature]*
DATE: *[Date]*
DIVISION ADMINISTRATOR

Plot Date: JUNE 13, 2006 Plot/Edited By: RLP/SC File Info: P:\Projects\CDOT_050111_ROW_Plans_05011_ROW_Sheet-1.dwg (065531)

14557

COLORADO DEPARTMENT OF TRANSPORTATION



Region 5
3803 North Main Ave., Suite 300
Durango, CO 81301
Phone: (970) 385-1400 FAX: (970) 385-1410

Right of Way Plans Unit: John Willis

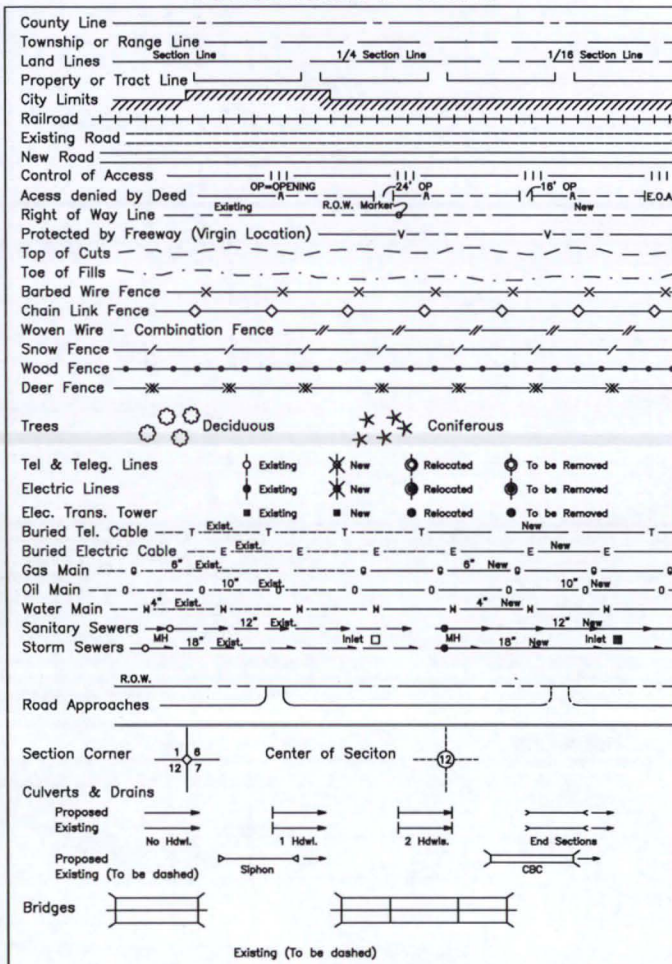
MM/DD/YY	DESCRIPTION	NO.
12/28/05	PLANS WERE REVISED IN THEIR ENTIRETY.	RP-SC
02/10/06	ADDED SHEETS 4M, 4N, 30-32, & 48, RENUMBERED ALL.	RP-SC

MM/DD/YY	DESCRIPTION	NO.

Prepared By: WOOLPERT, INC.
formerly MOUNTAIN SURVEYING & MAPPING, INC.
116 INVERNESS DRIVE EAST #105
ENGLEWOOD, COLORADO 80112
(303) 925-1400 PHONE
(303) 925-1401 FAX

Right of Way Plans			
Title Sheet			
Project Number:	NH 1602-099		
Project Location:	MAIN & 6TH STREETS		
Project Location:	IN ALAMOSA		
Project Code:	Last Mod. Date	Subset Sheets	Total No. of Sheets
14557	02-10-2006	1 of 1	96

CONVENTIONAL SIGNS



DEPARTMENT OF TRANSPORTATION STATE OF COLORADO

RIGHT OF WAY PLANS OF PROPOSED FEDERAL AID PROJECT NO. NH 1602-099 U.S. HIGHWAY 160 AND U.S. HIGHWAY 285 IN SECTIONS 9 & 10, T. 37 N., R. 10 E., N.M.P.M. ALAMOSA COUNTY

INDEX OF SHEETS

1	Title Sheet	(1)
2 - 2M	Tabulation of Properties	(14)
3 - 3D	Project Control Diagram	(5)
4 - 4N	Land Survey Control Diagram	(15)
5 - 5C	Monumentation Sheets	(4)
6 - 32	R.O.W. Plan Sheets	(40)
33 - 48	Ownership Sheets	(17)
		(96)

SCALES OF ORIGINAL DRAWINGS

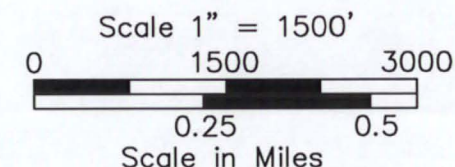
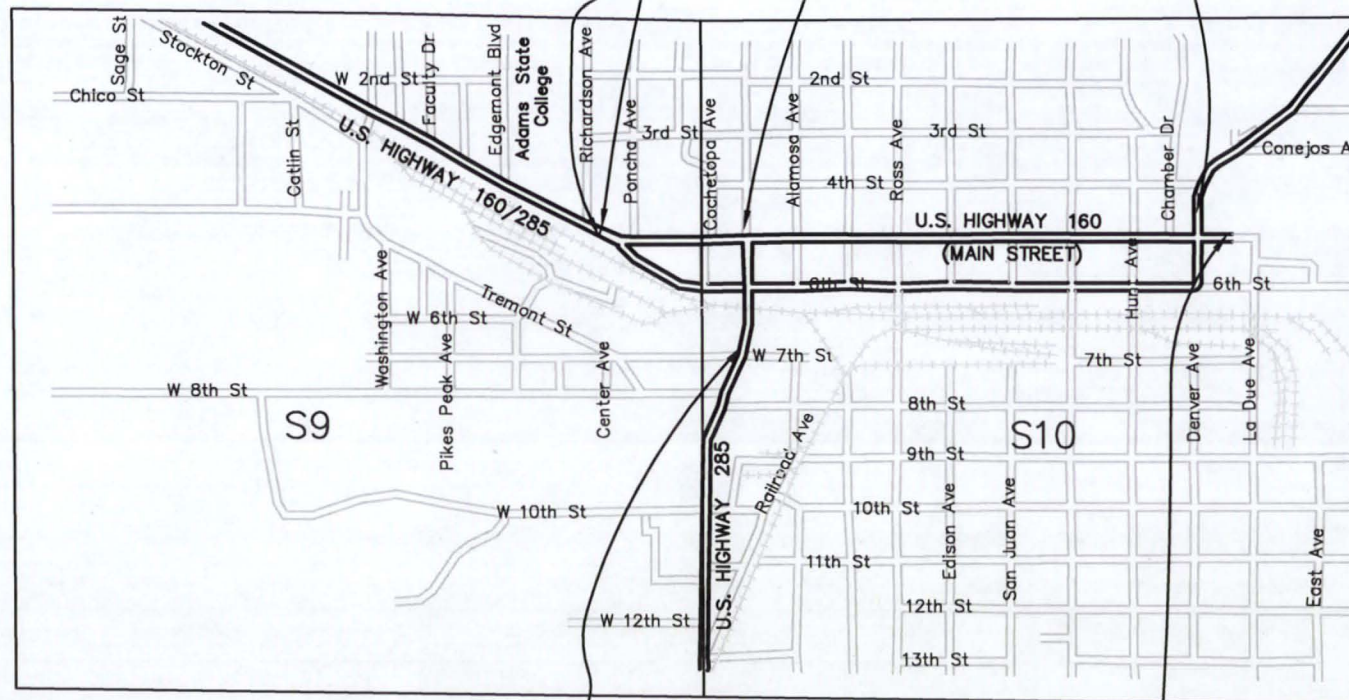
PLAN SHEETS 1" = 30'
OWNERSHIP SHEETS: 1" = 50'
LENGTH OF R.O.W. PROJECT:
0.98 MILE (U.S. 160)
0.18 MILE (U.S. 285)

Begin Project @ US 285 STA. 512+06.65
PROJECT NO. NH 1602-099 M.P. 33.99

Begin Project @ Main Street STA. 105+63.37
PROJECT NO. NH 1602-099 M.P. 232.51


Begin Project @ Sixth Street STA. 204+03.90
PROJECT NO. NH 1602-099 M.P. 232.48

End Project @ Sixth Street STA. 259+44.97
PROJECT NO. NH 1602-099 M.P. 233.53



BASIS OF BEARINGS

BASIS OF BEARING: Bearings used in the calculations of coordinates are based on a grid bearing of S 77°43'43" E from US 160 CM-MP CONTROL POINT 232.45 and US 160 CM-MP CONTROL POINT 232.60 as obtained from a Global Positioning System (GPS) survey based on the Colorado High Accuracy Reference Network (CHARN).



Begin Project @ US 285 STA. 502+85.91
PROJECT NO. NH 1602-099 M.P. 33.92

End Project @ Main Street STA. 154+33.27
PROJECT NO. NH 1602-099 M.P. 233.43

DEPARTMENT OF TRANSPORTATION
FEDERAL HIGHWAY ADMINISTRATION

AUTHORIZED: *[Signature]*
DATE: 5/8/06

DIVISION ADMINISTRATOR

Plot Date: APRIL 10, 2006
File Info: P:\Projects\CDOT\05011-06499\ROW\Hans\05011_ROW_Sheet-1.dwg

DATE: September 1, 2005
PROJECT CODE: 14557
Region 5



Region 5
3803 North Main Ave., Suite 300
Durango, CO 81301
Phone: (970) 385-1400 FAX: (970) 385-1410

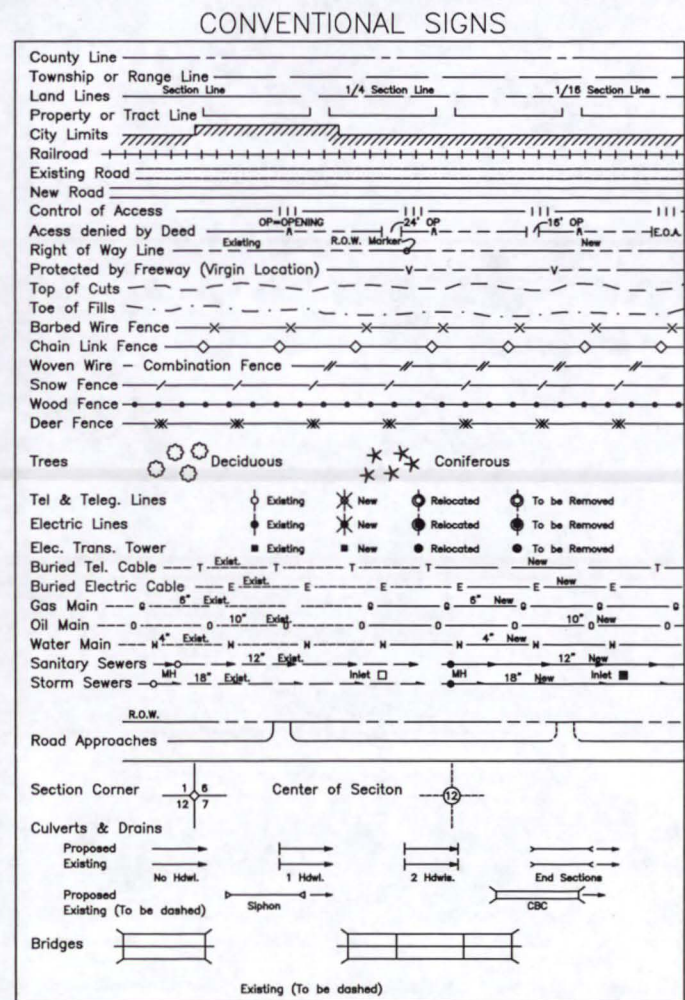
Right of Way Plans Unit: John Willis

MM/DD/YY	DESCRIPTION	NO.
12/28/05	PLANS WERE REVISED IN THEIR ENTIRETY.	RP, SC

MM/DD/YY	DESCRIPTION	NO.

Prepared By: **WOOLPERT, INC.**
formerly MOUNTAIN SURVEYING & MAPPING, INC.
116 INVERNESS DRIVE EAST #105
ENGLEWOOD, COLORADO 80112
(303) 925-1400 PHONE
(303) 925-1401 FAX

Right of Way Plans				
Title Sheet				
Project Number: NH 1602-099				
Project Location: MAIN & 6TH STREETS				
Project Location: IN ALAMOSA				
Project Code	Last Mod. Date	Subset Sheets	Sheet No.	Total No. of Sheets
14557	12-28-2005	1 of 1	1	87



DEPARTMENT OF TRANSPORTATION STATE OF COLORADO

RIGHT OF WAY PLANS OF PROPOSED FEDERAL AID PROJECT NO. NH 1602-099 U.S. HIGHWAY 160 AND U.S. HIGHWAY 285 IN SECTIONS 9 & 10, T. 37 N., R. 10 E., N.M.P.M. ALAMOSA COUNTY

INDEX OF SHEETS

1	Title Sheet	(1)
2 - 2L	Tabulation of Properties	(13)
3 - 3D	Project Control Diagram	(5)
4 - 4H	Land Survey Control Diagram	(13)
5 - 5C	Monumentation Sheets	(4)
6 - 29A	R.O.W. Plan Sheets	(37)
30 - 44	Ownership Sheets	(14)
		(87)

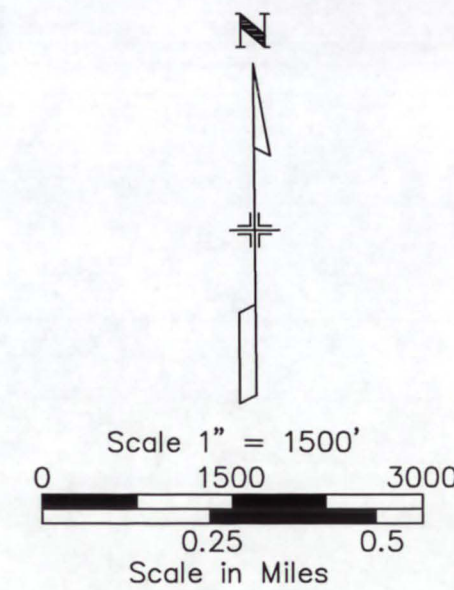
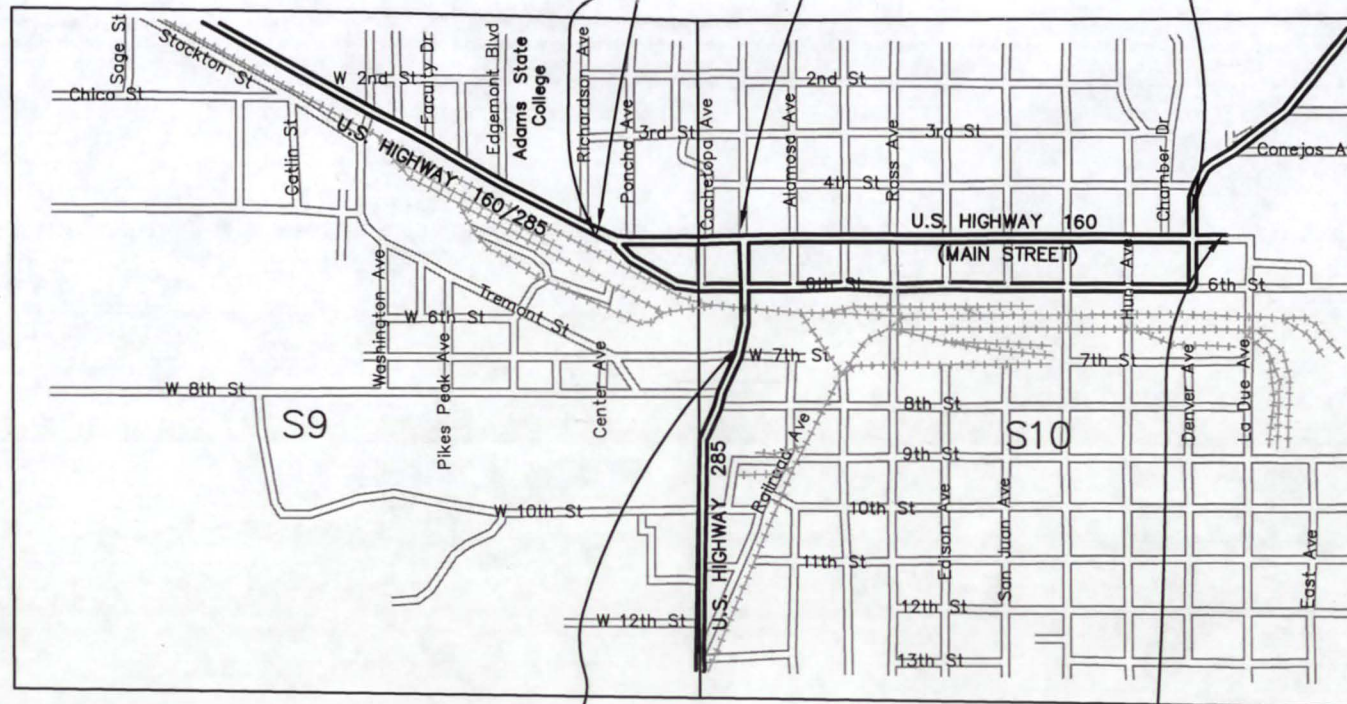
SCALES OF ORIGINAL DRAWINGS
PLAN SHEETS 1" = 30'
OWNERSHIP SHEETS: 1" = 50'
LENGTH OF R.O.W. PROJECT:
0.98 MILE (U.S. 160)
0.18 MILE (U.S. 285)

Begin Project @ US 285 STA. 512+06.65
PROJECT NO. NH 1602-099 M.P. 33.99

Begin Project @ Main Street STA. 105+63.37
PROJECT NO. NH 1602-099 M.P. 232.51

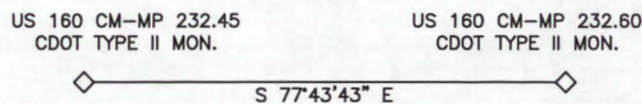
Begin Project @ Sixth Street STA. 204+03.90
PROJECT NO. NH 1602-099 M.P. 232.48

End Project @ Sixth Street STA. 259+44.97
PROJECT NO. NH 1602-099 M.P. 233.53



BASIS OF BEARINGS

BASIS OF BEARING: Bearings used in the calculations of coordinates are based on a grid bearing of S 77°43'43" E from US 160 CM-MP CONTROL POINT 232.45 and US 160 CM-MP CONTROL POINT 232.60 as obtained from a Global Positioning System (GPS) survey based on the Colorado High Accuracy Reference Network (CHARN).



Begin Project @ US 285 STA. 502+85.91
PROJECT NO. NH 1602-099 M.P. 33.92

End Project @ Main Street STA. 154+33.27
PROJECT NO. NH 1602-099 M.P. 233.43

DATE: September 1, 2005
PROJECT CODE: 14557
Region 5

DEPARTMENT OF TRANSPORTATION
FEDERAL HIGHWAY ADMINISTRATION
AUTHORIZED: *[Signature]*
DATE: _____
DIVISION ADMINISTRATOR

14557

CDOT Form #126Ro 7/00

COLORADO DEPARTMENT OF TRANSPORTATION



Region 5
3803 North Main Ave., Suite 300
Durango, CO 81301
Phone: (970) 385-1400 FAX: (970) 385-1410

Right of Way Plans Unit: John Willis

MM/YY	DESCRIPTION	NO.
06/05	REVISED SHEETS 2B, 5, 5A, 14, 14A, 15, 15A, 18A, 19, 22 & 22A.	RLP

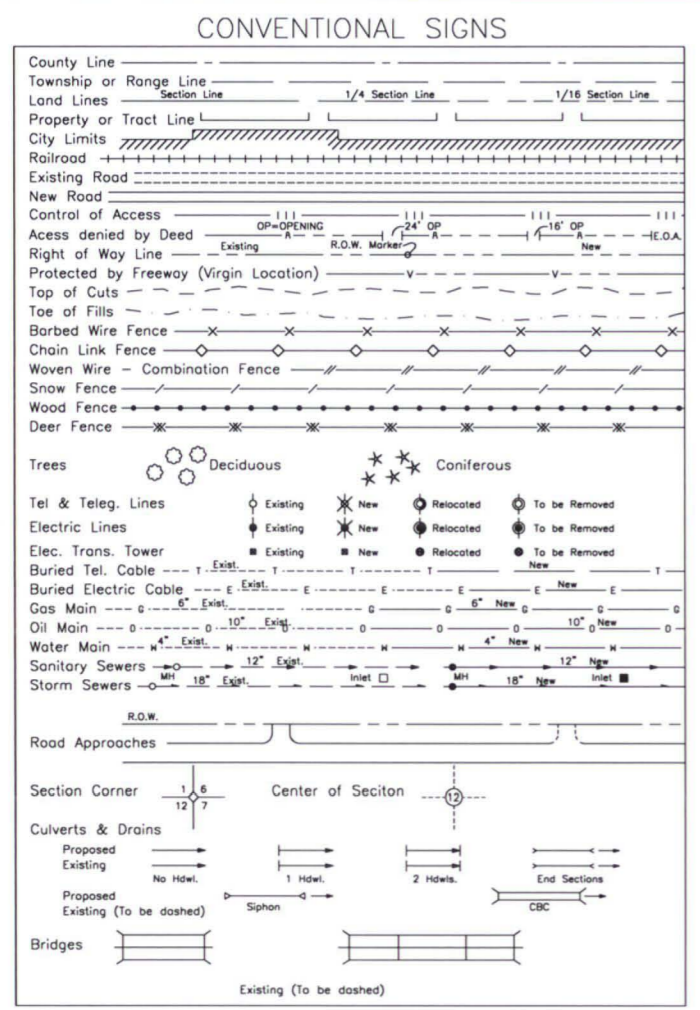
MM/YY	DESCRIPTION	NO.

Prepared By:
MOUNTAIN SURVEYING & MAPPING, INC.
 8751 E. HAMPDEN AVE. SUITE B-1
 DENVER, COLORADO 80231
 (303) 306-1858

Right of Way Plans				
Title Sheet				
Project Number: NH 1602-099				
Project Location: MAIN & 6TH STREETS IN ALAMOSA				
Project Location:				
Project Code	Last Mod. Date	Subset Sheets	Sheet No.	Total No. of Sheets
14557	6-10-05	1 of 1	1	51

DEPARTMENT OF TRANSPORTATION STATE OF COLORADO

RIGHT OF WAY PLANS OF PROPOSED FEDERAL AID PROJECT NO. NH 1602-099 U.S. HIGHWAY 160 AND U.S. HIGHWAY 285 IN SECTIONS 9 & 10, T. 37 N., R. 10 E., N.M.P.M. ALAMOSA COUNTY

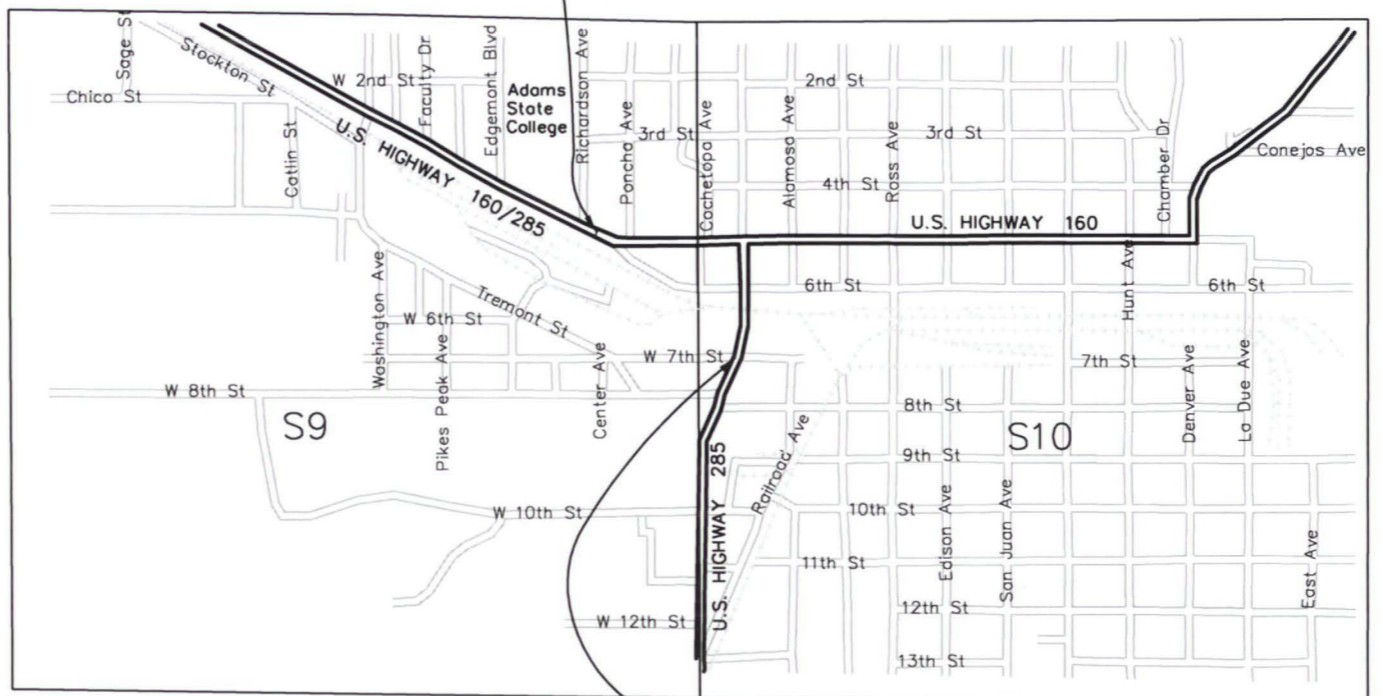


INDEX OF SHEETS

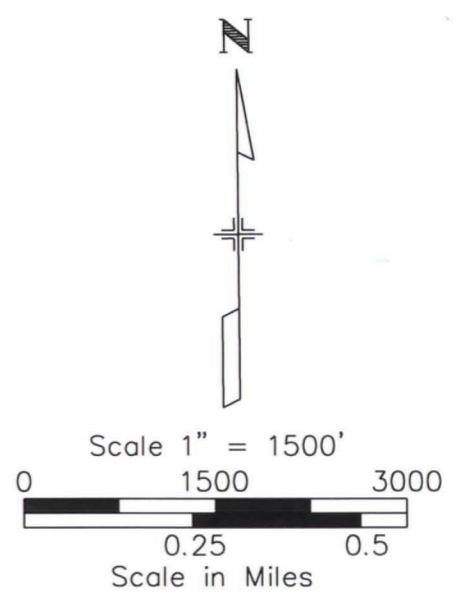
1	Title Sheet (1)
2 - 2G	Tabulation of Properties (8)
3 - 3A	Project Control Diagram (2)
4 - 4H	Land Survey Control Diagram (9)
5 - 5A	Monumentation Sheet (2)
6 - 16	R.O.W. Plan Sheets (19)
17 - 23	Ownership Sheets (10)

SCALES OF ORIGINAL DRAWINGS
 PLAN SHEETS 1" = 30'
 OWNERSHIP SHEETS: 1" = 50'
 LENGTH OF R.O.W. PROJECT:
 0.98 MILE (U.S. 160)
 0.18 MILE (U.S. 285)

Begin Project @ US 160 STA. 51+00
US 160 MP 232.45

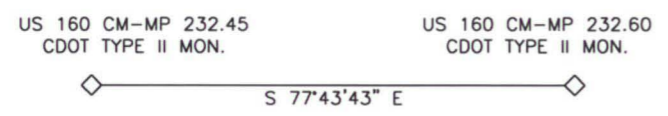


End Project @ US 285 STA. 9+39.28



BASIS OF BEARINGS

BASIS OF BEARING: Bearings used in the calculations of coordinates are based on a grid bearing of S 77°43'43" E from US 160 CM-MP CONTROL POINT 232.45 and US 160 CM-MP CONTROL POINT 232.60 as obtained from a Global Positioning System (GPS) survey based on the Colorado High Accuracy Reference Network (CHARN).



DATE: June 10, 2005
PROJECT CODE: 14557
Region 5

DEPARTMENT OF TRANSPORTATION
FEDERAL HIGHWAY ADMINISTRATION
AUTHORIZED:
DATE: 7/18/05
DIVISION ADMINISTRATOR

Plot Date: 6-30-2005 Plot/Edited By: RLP/JSC File Info: P:\Projects\CDOT\05011-063809\ROW_Plan\05011_ROW_Sheet-1.dwg



Region 5
3803 North Main Ave., Suite 300
Durango, CO 81301
Phone: (970) 385-1400 FAX: (970) 385-1410

Right of Way Plans Unit: John Willis

MM/YY	DESCRIPTION	NO.

MM/YY	DESCRIPTION	NO.

Prepared By:



MOUNTAIN SURVEYING & MAPPING, INC.

8751 E. HAMPDEN AVE. SUITE B-1
DENVER, COLORADO 80231
(303) 306-1858

Right of Way Plans

Title Sheet

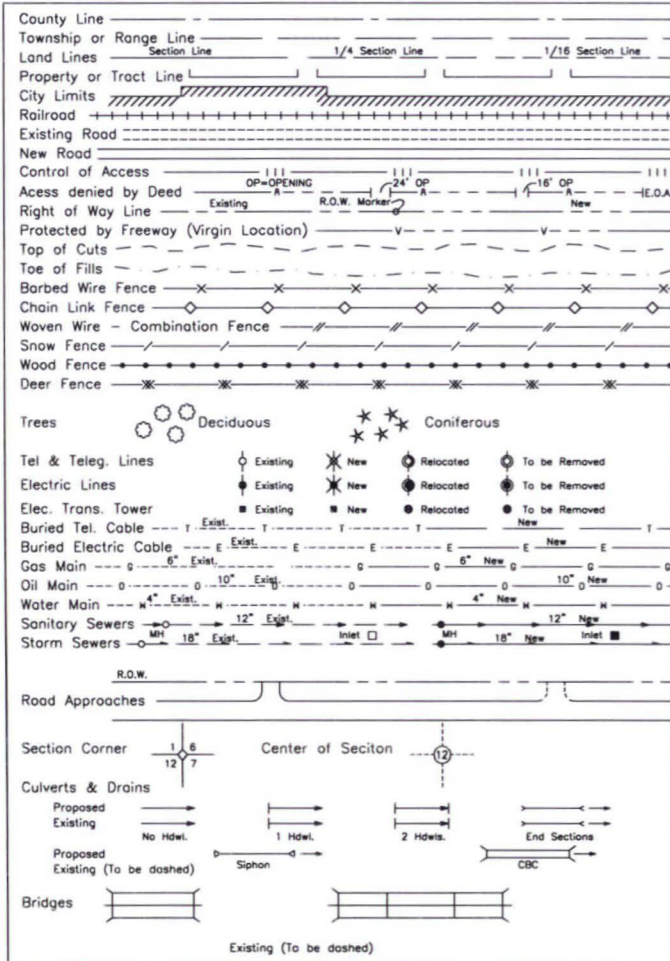
Project Number: NH 1602-099

Project Location: MAIN & 6TH STREETS IN ALAMOSA

Project Location:

Project Code	Last Mod. Date	Subset Sheets	Sheet No.	Total No. of Sheets
14557	6-10-05	1 of 1	1	51

CONVENTIONAL SIGNS



DEPARTMENT OF TRANSPORTATION STATE OF COLORADO

RIGHT OF WAY PLANS OF PROPOSED FEDERAL AID PROJECT NO. NH 1602-099 U.S. HIGHWAY 160 AND U.S. HIGHWAY 285 IN SECTIONS 9 & 10, T. 37 N., R. 10 E., N.M.P.M. ALAMOSA COUNTY

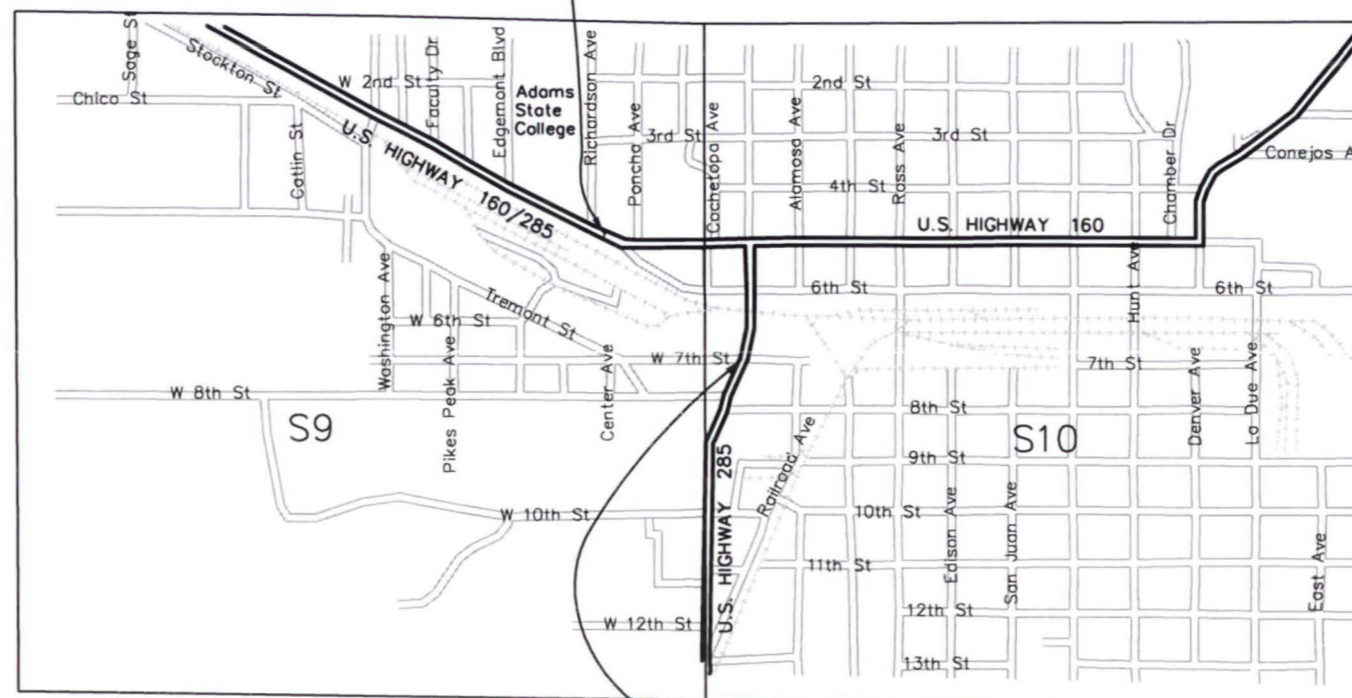
INDEX OF SHEETS

- 1 - Title Sheet (1)
- 2 - 2G Tabulation of Properties (8)
- 3 - 3A Project Control Diagram (2)
- 4 - 4H Land Survey Control Diagram (9)
- 5 - 5A Monumentation Sheet (2)
- 6 - 16 R.O.W. Plan Sheets (19)
- 17 - 23 Ownership Sheets (10)

SCALES OF ORIGINAL DRAWINGS

- PLAN SHEETS 1" = 30'
- OWNERSHIP SHEETS: 1" = 50'
- LENGTH OF R.O.W. PROJECT:
0.98 MILE (U.S. 160)
0.18 MILE (U.S. 285)

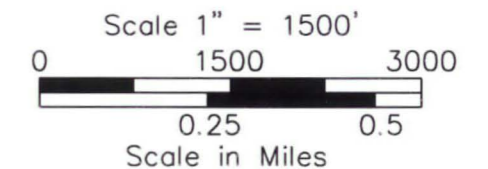
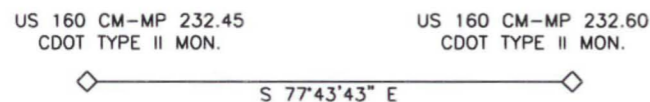
Begin Project @ US 160 STA. 51+00
US 160 MP 232.45



End Project @ US 285 STA. 9+39.28

BASIS OF BEARINGS

BASIS OF BEARING: Bearings used in the calculations of coordinates are based on a grid bearing of S 77°43'43" E from US 160 CM-MP CONTROL POINT 232.45 and US 160 CM-MP CONTROL POINT 232.60 as obtained from a Global Positioning System (GPS) survey based on the Colorado High Accuracy Reference Network (CHARN).



Plot Date: 6-10-2005 Plot/Edited By: RUP/SC File Info: P:\Projects\CDOT\05011\ROW_Plan\05011_ROW_Sheet-1.dwg

DATE: June 10, 2005
PROJECT CODE: 14557
Region 5

DEPARTMENT OF TRANSPORTATION
FEDERAL HIGHWAY ADMINISTRATION

AUTHORIZED:

[Signature]
DATE: 6/15/05
DIVISION ADMINISTRATOR

14557



Region 5
3803 North Main Ave., Suite 300
Durango, CO 81301
Phone: (970) 385-1400 FAX: (970) 385-1410

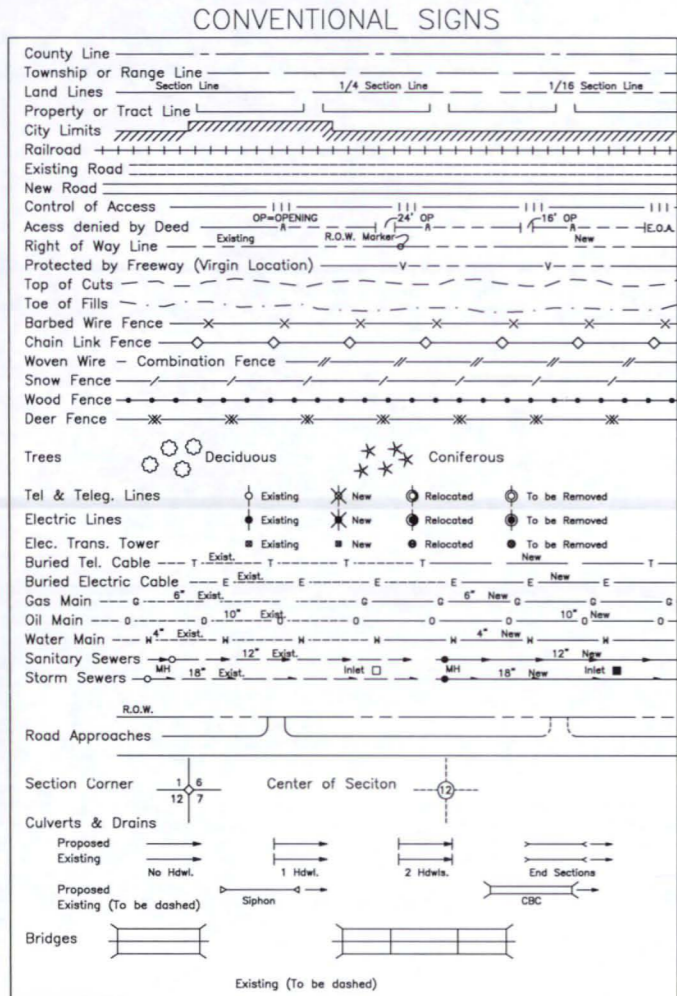
Right of Way Plans Unit: John Willis

Sheet Revisions			Sheet Revisions		
MM/YY	DESCRIPTION	NO.	MM/YY	DESCRIPTION	NO.

Right of Way Plans				
Title Sheet				
Project Number: NH 1602-099				
Project Location: MAIN & 6TH STREETS IN ALAMOSA				
Project Location:				
Project Code:	Last Mod. Date	Subset Sheets	Sheet No.	Total No. of Sheets
14557	3-29-04	1 of 1	1	5

DEPARTMENT OF TRANSPORTATION STATE OF COLORADO

EASEMENT EXHIBITS FOR FEDERAL AID PROJECT NO. NH 1602-099 U.S. HIGHWAY 160 AND U.S. HIGHWAY 285 IN SECTIONS 9 & 10, T. 37 N., R. 10 E., N.M.P.M. ALAMOSA COUNTY



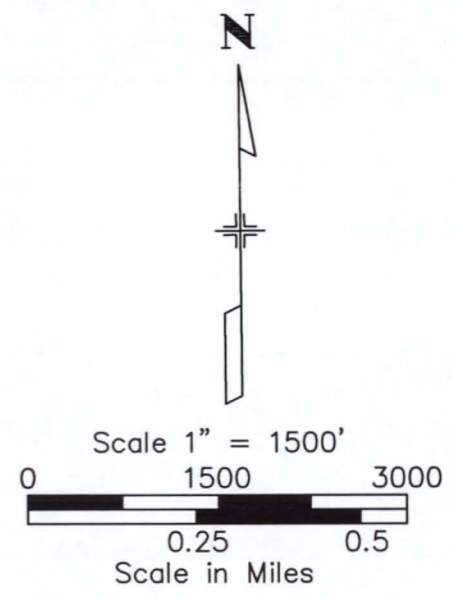
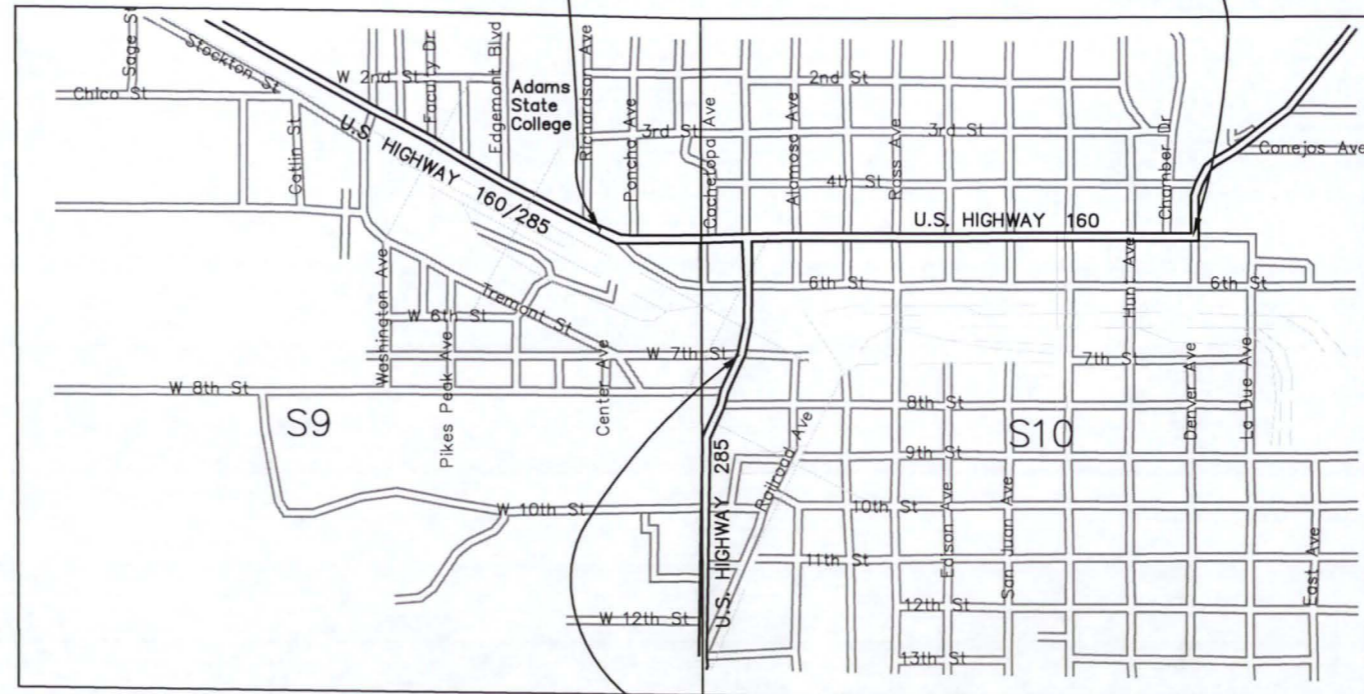
INDEX OF SHEETS

1	Title Sheet
2	Tabulation of Properties
6 - 8	Easement Exhibits

SCALES OF ORIGINAL DRAWINGS
EXHIBIT SHEETS 1" = 60'

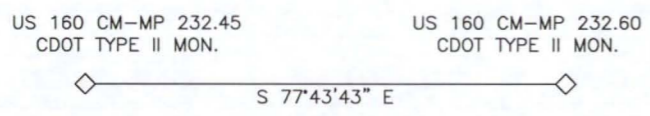
Begin Project @ US 160 STA. 51+00
US 160 MP 232.45

End Project @ US 160 STA. 0+34.45
US 160 MP 233.42



BASIS OF BEARINGS


BASIS OF BEARING: Bearings used in the calculations of coordinates are based on a grid bearing of S 77°43'43" E from US 160 CM-MP CONTROL POINT 232.45 and US 160 CM-MP CONTROL POINT 232.60 as obtained from a Global Positioning System (GPS) survey based on the Colorado High Accuracy Reference Network (CHARN).



End Project @ US 285 STA. 9+39.28

DATE: March 29, 2005
PROJECT CODE: 14557
Region 5

DEPARTMENT OF TRANSPORTATION
FEDERAL HIGHWAY ADMINISTRATION

AUTHORIZED: 
DATE: 4/14/05

DIVISION ADMINISTRATOR



Region 5
 3803 North Main Ave., Suite 300
 Durango, CO 81301
 Phone: (970) 385-1400 FAX: (970) 385-1410

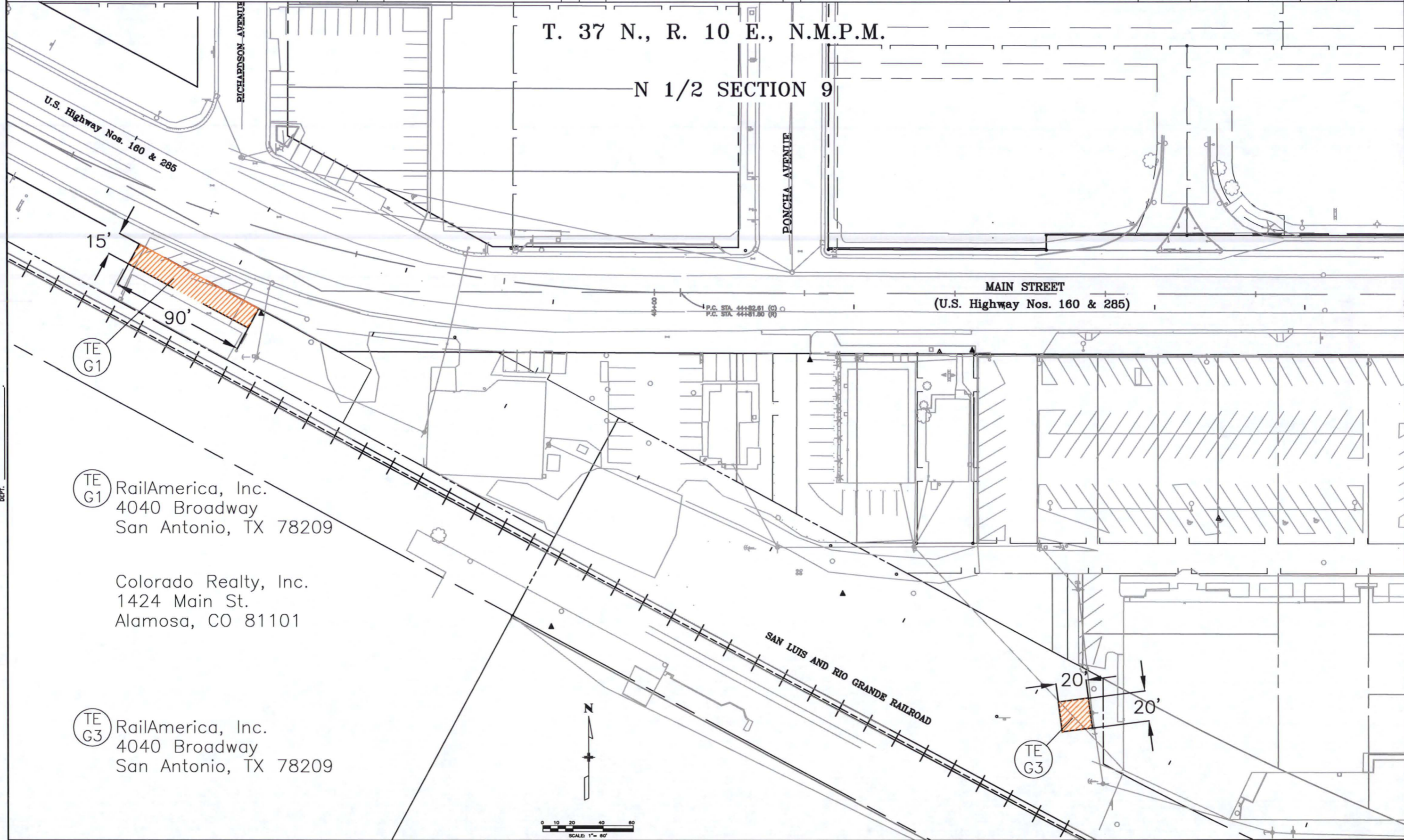
Right of Way Plans Unit: Region 5

Sheet Revisions			Sheet Revisions		
mm/yy	XXXX	XXX	mm/yy	XXXX	XXX

Right of Way Plans				
Easement Exhibit				
Project Number: NH 1602-099				
Project Location: MAIN & 6TH STREETS IN ALAMOSA				
Project Location:				
Project Code:	Last Mod. Date	Subset Sheets	Sheet No.	Total No. of Sheets
14557	3-28-05	1 of 1	1	1

T. 37 N., R. 10 E., N.M.P.M.

N 1/2 SECTION 9



FILING CERTIFICATION: DEPOSITED THIS ___ DAY OF ___ AT ___ M., FOR INFORMATION ONLY IN BOOK ___ OF THE COUNTY LAND SURVEYS/RIGHT OF WAY SURVEYS AT PAGE ___ RECEPTION NUMBER ___ SIGNED DEPT.

TE G1
 RailAmerica, Inc.
 4040 Broadway
 San Antonio, TX 78209

Colorado Realty, Inc.
 1424 Main St.
 Alamosa, CO 81101

TE G3
 RailAmerica, Inc.
 4040 Broadway
 San Antonio, TX 78209



Region 5
3803 North Main Ave., Suite 300
Durango, CO 81301
Phone: (970) 385-1400 FAX: (970) 385-1410

Right of Way Plans Unit: John Willis

Sheet Revisions			Sheet Revisions		
mm/yy	XXXXX	XXX	mm/yy	XXXXX	XXX

Right of Way Plans				
Easement Exhibit				
Project Number: NH 1602-099				
Project Location: MAIN & 6TH STREETS IN ALAMOSA				
Project Location:				
Project Code:	Last Mod. Date	Subset Sheets	Sheet No.	Total No. of Sheets
14557	3-28-05	2 of 3	7	5

T. 37 N., R. 10 E., N.M.P.M.

N 1/2 SECTION 10

12

11

10

9

6TH STREET

WEST AVENUE
(U.S. Highway No. 286)

25'

20'

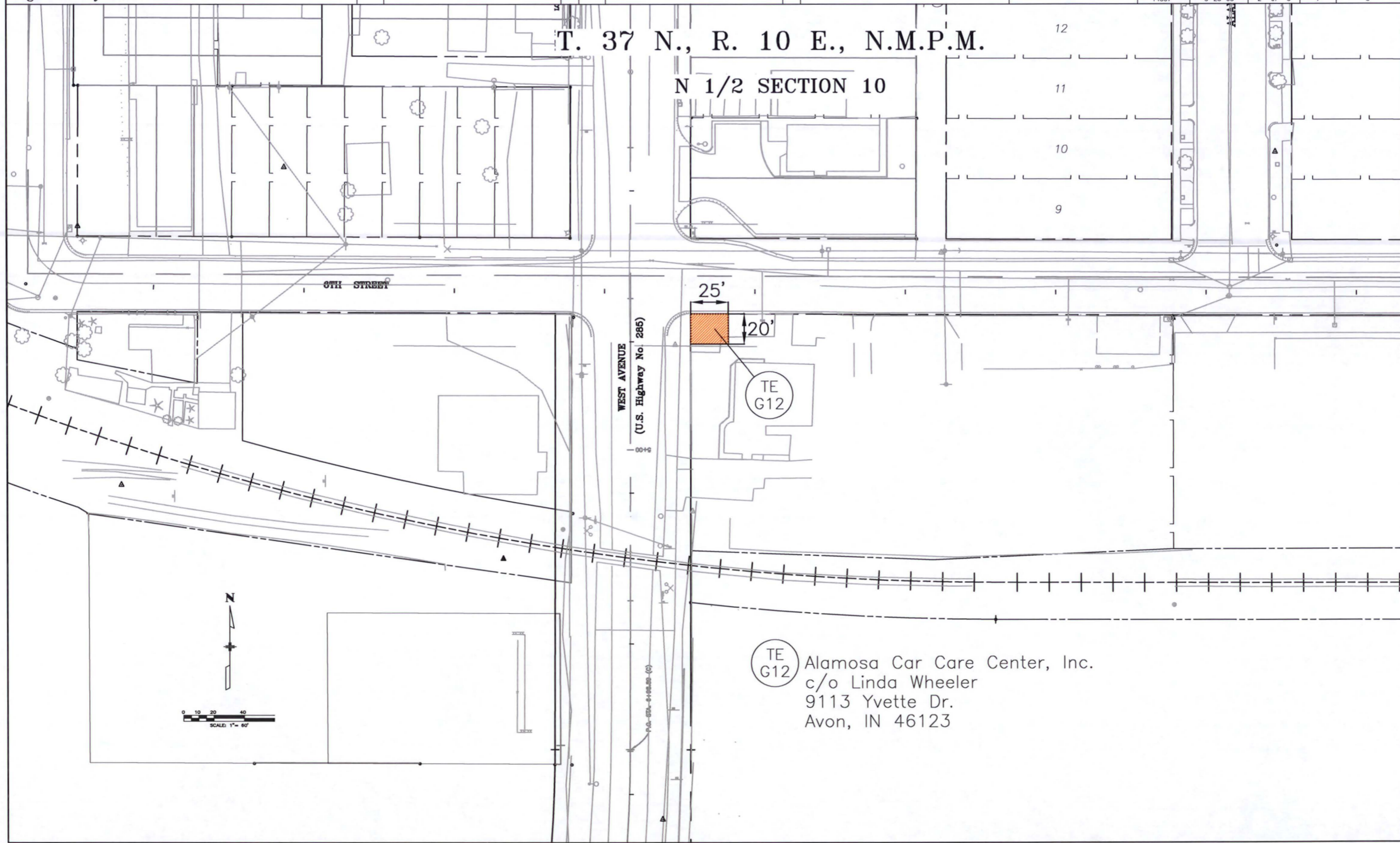
TE
G12

TE
G12

Alamosa Car Care Center, Inc.
c/o Linda Wheeler
9113 Yvette Dr.
Avon, IN 46123



0 10 20 40
SCALE 1"= 60'



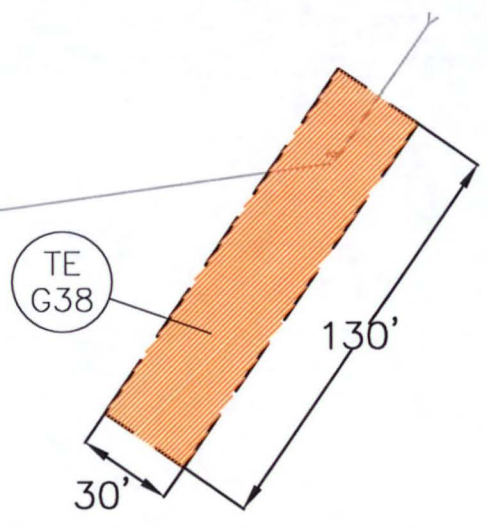
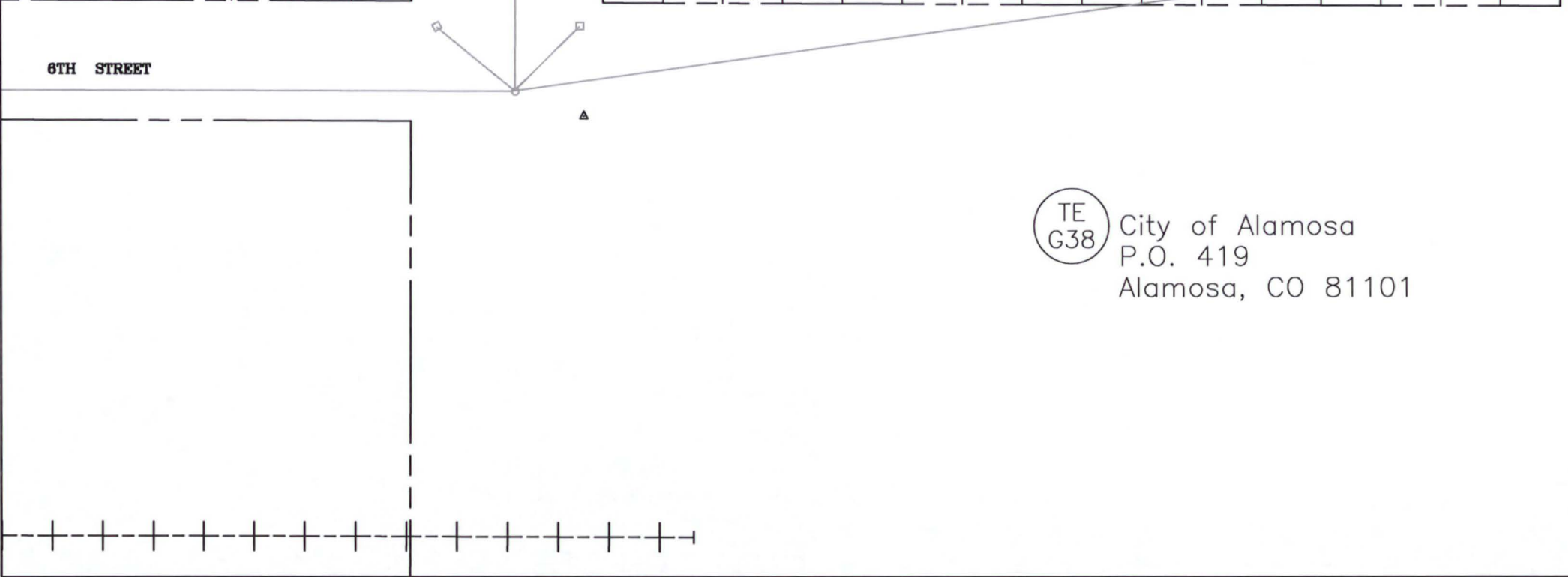
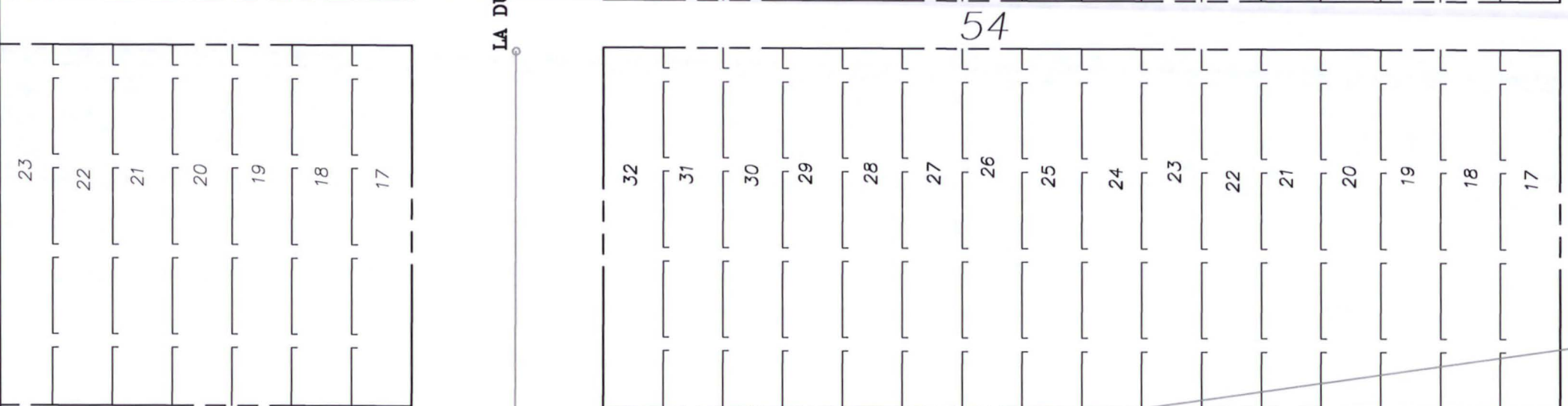
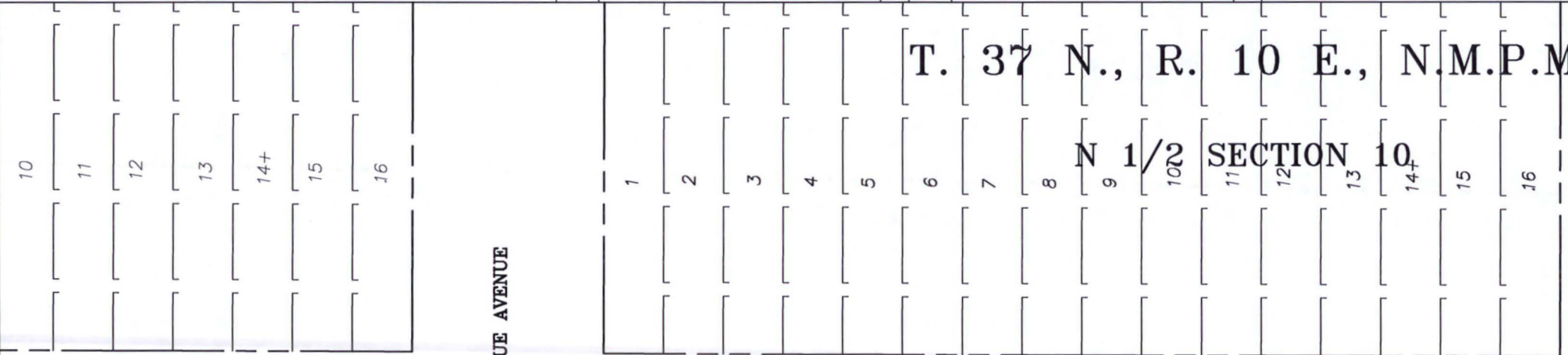


Region 5
3803 North Main Ave., Suite 300
Durango, CO 81301
Phone: (970) 385-1400 FAX: (970) 385-1410

Right of Way Plans Unit: John Willis

Sheet Revisions			Sheet Revisions		
mm/yy	xxxxx	xxx	mm/yy	xxxxx	xxx

Right of Way Plans				
Easement Exhibit				
Project Number: NH 1602-099				
Project Location: MAIN & 6TH STREETS IN ALAMOSA				
Project Location:				
Project Code:	Last Mod. Date	Subset Sheets	Sheet No.	Total No. of Sheets
14557	3-28-05	3 of 3	8	5



TE G38 City of Alamosa
P.O. 419
Alamosa, CO 81101





Colorado Department of Transportation

Region 5
3803 N. Main Street, Suite 300
Durango, CO 81301
Phone: (970) 385-1400 FAX: (970) 385-1410

Right Of Way Plans Unit: Region 5

Sheet Revisions

12/28/2005	Plans were revised in their entirety	
2/10/2006	Added sheets, renumbered all.	
	Revised address for PE-3C and deleted	
	PE-1. Revised PE-3C.	RLP
	Note: Remainders = unaffected areas (total less Parcels, PE's & TE's)	
12/8/2006	Added unused property numbers	VE

Sheet Revisions



Prepared by:
WOOLPERT, INC.
116 INVERNESS DRIVE, EAST,
#105
ENGLEWOOD, CO 80112
303.925.1400 303.925.1401 Fax

Right Of Way

Tabulation Of Properties

Project Number: NH 1602-099

Project Location: MAIN & 6TH STREETS IN ALAMOSA

Project Location:

Project Code	Last Mod. Date	Subset Sheets	Sheet No.	Total No. of Sheets
14557	12/08/2006	1 of 14	2	96

R.O.W. TABULATION OF PROPERTIES IN ALAMOSA COUNTY U.S. HWY NO. 160 & 285

Parcel No.	Owner	Address	Location	Area In Square Feet				Book-Page	Remarks	
				Area Of Parcel	Existing ROW	Net Area	Remainder			
							Left			Right
			T. 37 N., R. 10 E., N.M.P.M.							
TE-G1	San Luis & Rio Grande Railroad, Inc.	RailAmerica, Inc. c/o Todd Cecil, Real Estate Dept. 4040 Broadway-Suite 200 San Antonio, TX 78209	N 1/2 Section 9	1350 sq.ft.					Temporary easement aquired for geotechnical borings. Authorized under easement exhibits dated 3/25/2005	
2	Winco, Inc.	4460 Sombrero Circle Littleton, CO 80123	NE 1/4 Sec. 9	9548 s.f. (0.219 ac)		9548 s.f. (0.219 ac)		N/A	Assessor ID: 5413-090-07-003	
2R	See Parcel 2	See Parcel 2	See Parcel 2	3696 s.f. (0.085 ac)		3696 s.f. (0.085 ac)		N/A	Assessor ID: 5413-090-07-003	
AC-2	See Parcel 2	See Parcel 2							Assessor ID: 5413-090-07-003	
3	San Luis & Rio Grande Railroad, Inc.	RailAmerica, Inc. c/o Todd Cecil, Real Estate Dept. 4040 Broadway-Suite 200 San Antonio, TX 78209	NE 1/4 Sec. 9	31,198 s.f. (0.716 ac)		31,198 s.f. (0.716 ac)		N/A		
3A	See Parcel 3	See Parcel 3	NW 1/4 Sec. 10	1050 s.f. (0.024 ac)		1050 s.f. (0.024 ac)		N/A		
AC-3	See Parcel 3	See Parcel 3	NE 1/4 Sec. 9							
PE-3C	San Luis & Rio Grande Railroad, Inc.	Permian Basin Railways P.O. Box 618181 Chicago, IL 60661	NW 1/4 Sec. 10	13,462 s.f. (0.309 ac)		13,462 s.f. (0.309 ac)		N/A	Required for construction and maintenance of roadway, slopes, drainage facilities, sidewalk, lighting and utilities.	
PE-3D-REV	San Luis & Rio Grande Railroad, Inc.	Permian Basin Railways P.O. Box 618181 Chicago, IL 60661	NE 1/4 Sec. 10	1888 s.f. (0.043 ac)		1888 s.f. (0.043 ac)		N/A	Required for construction and maintenance of roadway, slopes, drainage facilities, sidewalk, lighting and utilities.	



Colorado Department of Transportation

Region 5
 3803 N. Main Street, Suite 300
 Durango, CO 81301
 Phone: (970) 385-1400 FAX: (970) 385-1410

Right Of Way Plans Unit: Region 5

Sheet Revisions		Sheet Revisions	
12/28/2005	Plans were revised in their entirety	12/8/2006	Added unused property numbers
2/10/2006	Added sheets, renumbered all		
	Revised PE-3D and added PE-3E and addresses for PE-3D-REV, RE-3B, RE-3C, RE-3D, RE-3E and RE-3F, revised remark PE-3C-REV.		
		R.L.P.	
	Note: Remainders = unaffected areas (total less Parcels, PE's & TE's)		



Prepared by:
 WOOLPERT, INC.
 116 INVERNESS DRIVE, EAST,
 #105
 ENGLEWOOD, CO 80112
 303.925.1400 303.925.1401 Fax

Right Of Way				
Tabulation Of Properties				
Project Number: NH 1602-099				
Project Location: MAIN & 6TH STREETS IN ALAMOSA				
Project Location:				
Project Code	Last Mod. Date	Subset Sheets	Sheet No.	Total No. of Sheets
14557	12/08/2006	2 of 14	2A	96

R.O.W. TABULATION OF PROPERTIES IN ALAMOSA COUNTY U.S. HWY NO. 160 & 285

Parcel No.	Owner	Address	Location	Area In Square Feet				Book-Page	Remarks	
				Area Of Parcel	Existing ROW	Net Area	Remainder			
							Left			Right
			T. 37 N., R. 10 E., N.M.P.M.							
PE-3E	See PE-3D-REV	See PE-3D-REV	NE 1/4 Sec. 10	8362 s.f. (0.192 ac)		8362 s.f. (0.192 ac)		N/A	Required for construction and maintenance of drainage facilities	
RE-3	San Luis & Rio Grande Railroad, Inc.	RailAmerica, Inc. c/o Todd Cecil, Real Estate Dept. 4040 Broadway-Suite 200 San Antonio, TX 78209	NW 1/4 Sec. 10	1355 s.f. (0.031 ac)		1355 s.f. (0.031 ac)		N/A	Required for construction and maintenance of roadway and associated improvements.	
RE-3A	See RE-3	See RE-3	NE 1/4 Sec. 10	809 s.f. (0.019 ac)		809 s.f. (0.019 ac)		N/A	Required for construction and maintenance of roadway and associated improvements.	
RE-3B	San Luis & Rio Grande Railroad, Inc.	Permian Basin Railways P.O. Box 618181 Chicago, IL 60661	NE 1/4 Sec. 10	1237 s.f. (0.028 ac)		1237 s.f. (0.028 ac)		N/A	Required for construction and maintenance of slopes and sidewalk.	
RE-3C	See RE-3B	See RE-3B	NE 1/4 Sec. 10	2029 s.f. (0.047 ac)		2029 s.f. (0.047 ac)		N/A	Required for construction and maintenance of slopes and roadway.	
RE-3D	See RE-3B	See RE-3B	NE 1/4 Sec. 10	1337 s.f. (0.031 ac)		1337 s.f. (0.031 ac)		N/A	Required for construction and maintenance of slopes and roadway.	
RE-3E	See RE-3B	See RE-3B	NE 1/4 Sec. 10	1584 s.f. (0.036ac)		1584 s.f. (0.036 ac)		N/A	Required for construction and maintenance of slopes and roadway.	
RE-3F	See RE-3B	See RE-3B	NE 1/4 Sec. 10	1594 s.f. (0.037 ac)		1594 s.f. (0.037 ac)		N/A	Required for construction and maintenance of slopes and roadway.	
RE-3G	San Luis & Rio Grande Railroad, Inc.	Permian Basin Railways P.O. Box 618181 Chicago, IL 60661	NW 1/4 Sec. 10	3240 s.f. (0.074 ac)		3240 s.f. (0.074 ac)		N/A	Required for construction and maintenance of slopes and sidewalk.	

December 8, 2006 G:\SV\Projects\CDOT\06011-064599\ROW_Plane\05011_Tab_Sheet



Colorado Department of Transportation

Region 5
3803 N. Main Street, Suite 300
Durango, CO 81301
Phone: (970) 385-1400 FAX: (970) 385-1410

Right Of Way Plans Unit: Region 5

Sheet Revisions		Sheet Revisions
12/28/2005	Plans were revised in their entirety	RLP
2/10/2006	Added sheets, renumbered all.	
	Revised addresses for RE-3G, TE-3B, TE-3C, & TE-3D, revised s.f. RE-3G.	RLP
	Note: Remainders = unaffected areas (total less Parcels, PE's & TE's)	
12/8/2006	Added unused property numbers	VE



Prepared by:
WOOLPERT, INC.
116 INVERNESS DRIVE, EAST,
#105
ENGLEWOOD, CO 80112
303.925.1400 303.925.1401 Fax

Right Of Way				
Tabulation Of Properties				
Project Number: NH 1602-099				
Project Location: MAIN & 6TH STREETS IN ALAMOSA				
Project Location:				
Project Code	Last Mod. Date	Subset Sheets	Sheet No.	Total No. of Sheets
14557	12/08/2006	3 of 14	2B	96

R.O.W. TABULATION OF PROPERTIES IN ALAMOSA COUNTY U.S. HWY NO. 160 & 285

Parcel No.	Owner	Address	Location	Area In Square Feet				Book-Page	Remarks	
				Area Of Parcel	Existing ROW	Net Area	Remainder			
							Left			Right
			T. 37 N., R. 10 E., N.M.P.M.							
TE-3A	San Luis & Rio Grande Railroad, Inc.	RailAmerica, Inc. c/o Todd Cecil, Real Estate Dept. 4040 Broadway-Suite 200 San Antonio, TX 78209	NW 1/4 Sec. 10	405 s.f. (0.009 ac)		405 s.f. (0.009 ac)		N/A	Required for demolition of existing building	
TE-3B	San Luis & Rio Grande Railroad, Inc.	Permian Basin Railways P.O. Box 618181 Chicago, IL 60661	NW 1/4 Sec. 10	1667 s.f. (0.038 ac)		1667 s.f. (0.038 ac)		N/A	Required for construction of roadway	
TE-3C	See TE-3B	See TE-3B	NW 1/4 Sec. 10	623 s.f. (0.014 ac)		623 s.f. (0.014 ac)		N/A	Required for construction and grading of a driveway.	
TE-3D	See TE-3B	See TE-3B	NE 1/4 Sec. 10	371 s.f. (0.009 ac)		371 s.f. (0.009 ac)		N/A	Required for construction of roadway	
TE-3G	See TE-3B	See TE-3A	N 1/2 Section 9	409 sq. ft.					Temporary easement aquired for geotechnical borings. Authorized under easement exhibits dated 3/25/2005	
TE-4	Edmund L.D. Kavanaugh as trustee under the March 4, 1987, Edmund L.D. Kavanaugh Trust	208 Richardson Alamosa, CO 81101	Part of Lot 1, Block 1, Amended Map of Callbreath's Addition & all of McPhee & McGinnity Addition	2529 s.f. (0.058 ac)		2529 s.f. (0.058 ac)		6388 s.f. (0.147 ac)	Assessor ID: 5413-090-18-001 Required for sidewalk and slope construction	
AC-4	See TE-4	See TE-4	See TE-4	812 s.f.					Assessor ID: 5413-090-18-001	
TE-5	Christian Valdez (a.k.a. Christian T. Valdez)	88 El Rio Drive Alamosa, CO 81101	Part of Lot 1, all of Lots 2 & 3, Block 1, Amended Map of Callbreath's Addition	812 s.f. (0.019 ac)		812 s.f. (0.019 ac)	9430 s.f. (0.216 ac)		Assessor ID: 5413-090-18-002 Required for sidewalk and slope construction	
TE-5A	See TE-5	See TE-5	See TE-5	1054 s.f. (0.024 ac)		1054 s.f. (0.024ac)	9430 s.f. (0.216 ac)		Assessor ID: 5413-090-18-002	



Colorado Department of Transportation

Region 5
3803 N. Main Street, Suite 300
Durango, CO 81301
Phone: (970) 385-1400 FAX: (970) 385-1410

Right Of Way Plans Unit: Region 5

Sheet Revisions		Sheet Revisions	
12/28/2005	Plans were revised in their entirety		
2/10/2006	Added sheets, renumbered all	RLP	
	Note: Remainders = unaffected areas (total less Parcels, PE's & TE's)		
12/8/2006	Added unused property numbers	VE	



Prepared by:
WOOLPERT, INC.
116 INVERNESS DRIVE, EAST,
#105
ENGLEWOOD, CO 80112
303.925.1400 303.925.1401 Fax

Right Of Way				
Tabulation Of Properties				
Project Number: NH 1602-099				
Project Location: MAIN & 6TH STREETS IN ALAMOSA				
Project Location:				

R.O.W. TABULATION OF PROPERTIES IN ALAMOSA COUNTY U.S. HWY NO. 160 & 285

Project Code	Last Mod. Date	Subset Sheets	Sheet No.	Total No. of Sheets
14557	12/08/2006	4 of 14	2C	96

Parcel No.	Owner	Address	Location	Area In Square Feet				Book-Page	Remarks	
				Area Of Parcel	Existing ROW	Net Area	Remainder			
							Left			Right
			T. 37 N., R. 10 E., N.M.P.M.							
AC-5	See TE-5	See TE-5	See TE-5						Assessor ID: 5413-090-18-002	
TE-6	Felix D. Valdez and Catherine M. Valdez	P.O. Box 62 La Jara, CO 81140	Part of Lot 4, Block 1, Amended Map of Callbreath's Addition	408 s.f. (0.009 ac)		408 s.f. (0.009 ac)	4280 s.f. (0.098 ac)		Assessor ID: 5413-090-18-003 Required for sidewalk and slope construction	
7	Sangre Investment Group, L.L.C.	5975 Griego Road Alamosa, CO 81101	Part of Lot 4, all of Lots 5-11, Block 1, & Lots 1, 3-6, Block 2, Amended Map of Callbreath's Addition	19,766 s.f. (0.454 ac)		19,766 s.f. (0.454 ac)	37,132 s.f. (0.852 ac)		Assessor ID: 5413-090-18-006	
TE-7	See Parcel 7	See Parcel 7	See Parcel 7	1512 s.f. (0.035 ac)		1512 s.f. (0.035 ac)	37,132 s.f. (0.852 ac)		Assessor ID: 5413-090-18-006 Required for sidewalk and slope construction	
TE-7A	See Parcel 7	See Parcel 7	See Parcel 7	19,691 s.f. (0.452 ac)		19,691 s.f. (0.452 ac)	37,132 s.f. (0.852 ac)		Assessor ID: 5413-090-18-006 Required for demolition of existing building	
AC-7	See Parcel 7	See Parcel 7	See Parcel 7						Assessor ID: 5413-090-18-006	
TE-8	Altanero Enterprises, Inc.	P.O. Box 62 LaJara, CO 81140	Lot 12, Block 1, & pt of alley, Amend Map Callbreath's Addition	1463 s.f. (0.034 ac)		1463 s.f. (0.034 ac)	1595 s.f. (0.037 ac)		Assessor ID: 5413-090-18-005 Required for sidewalk and slope construction	
AC-8	See TE-8	See TE-8	See TE-8						Assessor ID: 5413-090-18-005	
PE-9	Charles F. & Becky J. Owsley	301 West Avenue Alamosa, CO 81101	Lots 1-3 & alley Scholz Place	475 s.f. (0.011 ac)		475 s.f. (0.011 ac)	8433 s.f. (0.194 ac)		Assessor ID: 5413-090-17-005 Required for handicap ramp, sidewalk, and slope construction	
TE-9	See PE-9	See PE-9	See PE-9	919 s.f. (0.021 ac)		919 s.f. (0.021 ac)	8433 s.f. (0.194 ac)		Assessor ID: 5413-090-17-005 Required for slope construction	



Colorado Department of Transportation

Region 5
3803 N. Main Street, Suite 300
Durango, CO 81301
Phone: (970) 385-1400 FAX: (970) 385-1410

Right Of Way Plans Unit: Region 5

Sheet Revisions		
12/28/2005	Plans were revised in their entirety	
2/10/2006	Add sheets, renumber all, rev acreage TE-9A.	RLP
	Note: Remainders = unaffected areas (total less Parcels, PE's & TE's)	
12/8/2006	Added unused property numbers	VE
1/10/2007	Deleted Parcel 11R (It is now part of Parcel 11)	RLP

Sheet Revisions		
1/15/2007	Rename Parcel 11 to Parcel 11-REV.	
	Deleted AC-11	SC



Prepared by:
WOOLPERT, INC.
116 INVERNESS DRIVE, EAST,
#105
ENGLEWOOD, CO 80112
303.925.1400 303.925.1401 Fax

Right Of Way				
Tabulation Of Properties				
Project Number: NH 1602-099				
Project Location: MAIN & 6TH STREETS IN ALAMOSA				
Project Location:				
Project Code	Last Mod. Date	Subset Sheets	Sheet No.	Total No. of Sheets
14557	1/15/2007	5 of 14	2D	96

R.O.W. TABULATION OF PROPERTIES IN ALAMOSA COUNTY U.S. HWY NO. 160 & 285

Parcel No.	Owner	Address	Location	Area In Square Feet					Book-Page	Remarks
				Area Of Parcel	Existing ROW	Net Area	Remainder			
							Left	Right		
			T. 37 N., R. 10 E., N.M.P.M.							
TE-9A	See PE-9	See PE-9	See PE-9	423 s.f. (0.010 ac)		423 s.f. (0.010 ac)	8433 s.f. (0.194 ac)			Assessor ID: 5413-090-17-005 Required for sidewalk and slope construction
AC-9	See PE-9	See PE-9	See PE-9							Assessor ID: 5413-090-17-005
10	Larry Thomas Vialpando & Juanita Veronica Mercado	3024 W. Bijou Apt. B5 Colo. Springs, CO 80904	Lot A, Scholz Place	3159 s.f. (0.073 ac)		3159 s.f. (0.073 ac)	0 s.f. (0 ac)			Assessor ID: 5413-090-17-012
11-REV	San Luis & Rio Grande Railroad, Inc.	RailAmerica, Inc. c/o Todd Cecil Real Estates Dept. Dept, 4040 Broadway #200 San Antonio, TX 78209	Lot 14, Denver & Rio Grande Western Railroad Company Subdivision Filing No. 3	24,030 s.f. (0.552 ac)		24,030 s.f. (0.552 ac)	0 s.f. (0 ac)			Assessor ID: 5413-090-07-001 (per title commitment)
12-REV	Alamosa Car Care Center, Inc.	9113 Yvette Drive Avon, IN 46123	NW 1/4 Sec. 10	4166 s.f. (0.096 ac)		4166 s.f. (0.096 ac)	44,344 s.f. (1.018 ac)			Assessor ID: 5413-102-00-008
PE-12	See Parcel 12	See Parcel 12	See Parcel 12	1069 s.f. (0.025 ac)		1069 s.f. (0.025 ac)	N/A			Assessor ID: 5413-102-00-008
TE-12	See Parcel 12	See Parcel 12	See Parcel 12	2480 s.f. (0.057 ac)		2480 s.f. (0.057 ac)	43,272 s.f. (0.993 ac)			Assessor ID: 5413-102-00-008 Required for sidewalk, driveway, & slope easement
AC-12	See Parcel 12	See Parcel 12	See Parcel 12							Assessor ID: 5413-102-00-008
TE-G12	Alamosa Car Care Center	9113 Yvette Drive Avon, IN 46123	NW 1/4 Section 10	500 sq.ft.						Assessor ID: 5413-102-00-008 Temporary easement for geotechnical borings.



Colorado Department of Transportation

Region 5
3803 N. Main Street, Suite 300
Durango, CO 81301
Phone: (970) 385-1400 FAX: (970) 385-1410

Right Of Way Plans Unit: Region 5

Sheet Revisions		
12/28/2005	Plans were revised in their entirety	SC
2/10/2006	Added sheets, renumbered all Deleted TE-18.	RLP
<i>Note: Remainders - unaffected areas (total less Parcels, PE's & TE's)</i>		
6/16/2006	Revised Parcel 20, AC-20 and TE-20	RLP
12/8/2006	Added unused property numbers	VE

Sheet Revisions		



Prepared by:
WOOLPERT, INC.
116 INVERNESS DRIVE, EAST,
#105
ENGLEWOOD, CO 80112
303.925.1400 303.925.1401 Fax

Right Of Way				
Tabulation Of Properties				
Project Number: NH 1602-099				
Project Location: MAIN & 6TH STREETS IN ALAMOSA				
Project Location:				
Project Code	Last Mod. Date	Subset Sheets	Sheet No.	Total No. of Sheets
14557	12/08/2006	7 of 14	2F	96

R.O.W. TABULATION OF PROPERTIES IN ALAMOSA COUNTY U.S. HWY NO. 160 & 285

Parcel No.	Owner	Address	Location	Area In Square Feet				Book-Page	Remarks	
				Area Of Parcel	Existing ROW	Net Area	Remainder			
							Left			Right
			T. 37 N., R. 10 E., N.M.P.M.							
18	NO PARCEL									
TE-19	Joe A. Trujillo	10847 Hwy. 160 E. Alamosa, CO 81101	Part of Lots 15 & 16 Scholz Place	1148 s.f. (0.026 ac)	1148 s.f. (0.026 ac)	8381 s.f. (0.192 ac)			Assessor ID: 5413-090-17-001 Required for sidewalk and slope construction	
20-REV	Jeffrey A. Padilla & Catheline P. Padilla	211 Spruce Alamosa, CO 81101	Lots 7 & 8, Block 45, Bellview Subdivision	1125 s.f. (0.026 ac)	1125 s.f. (0.026 ac)	9050 s.f. (0.208 ac)			Assessor ID: 5413-102-30-007	
AC-20-REV	See Parcel 20-REV	See Parcel 20-REV	See Parcel 20-REV						Assessor ID: 5413-102-30-007	
TE-20-REV	See Parcel 20-REV	See Parcel 20-REV	See Parcel 20-REV	1832 s.f. (0.042 ac)	1832 s.f. (0.042 ac)	9050 s.f. (0.208 ac)			Assessor ID: 5413-102-30-007 Required for sidewalk, driveway, and slope construction	
TE-21	Jeffrey A. Padilla & Catheline P. Padilla	211 Spruce Alamosa, CO 81101	Lots 5 & 6, Block 45, Bellview Subdivision	1561 s.f. (0.036 ac)	1561 s.f. (0.036 ac)	10,455 s.f. (0.240 ac)			Assessor ID: 5413-102-30-003 Required for sidewalk, driveway, and slope construction	
22	NO PARCEL									
23	NO PARCEL									
24	NO PARCEL									
25	NO PARCEL									
TE-26	Charles F. & Becky J. Owsley	301 West Avenue Alamosa, CO 81101	Lots 4-6, Scholz Place	539 s.f. (0.012 ac)	539 s.f. (0.012 ac)	6961 s.f. (0.160 ac)			Assessor ID: 5413-090-17-007 Required for sidewalk and slope construction	
AC-26	See TE-26	See TE-26	See TE-26						Assessor ID: 5413-090-17-007	



Colorado Department of Transportation

Region 5
3803 N. Main Street, Suite 300
Durango, CO 81301
Phone: (970) 385-1400 FAX: (970) 385-1410

Right Of Way Plans Unit: Region 5

Sheet Revisions		Sheet Revisions
12/28/2005	Plans were revised in their entirety	RLP
2/10/2006	Added sheets, renumbered all	RLP
	Note: Remainders = unaffected areas (total less Parcels, PE's & TE's)	
6/16/2006	Revised TE-22	RLP
08/02/2006	Deleted TE-22 REV and TE-23	RLP
12/8/2006	Added unused property numbers	VE



Prepared by:
WOOLPERT, INC.
116 INVERNESS DRIVE, EAST,
#105
ENGLEWOOD, CO 80112
303.925.1400 303.925.1401 Fax

Right Of Way				
Tabulation Of Properties				
Project Number: NH 1602-099				
Project Location: MAIN & 6TH STREETS IN ALAMOSA				
Project Location:				
Project Code	Last Mod. Date	Subset Sheets	Sheet No.	Total No. of Sheets
14557	12/08/2006	8 of 14	2G	96

R.O.W. TABULATION OF PROPERTIES IN ALAMOSA COUNTY U.S. HWY NO. 160 & 285

Parcel No.	Owner	Address	Location	Area In Square Feet				Book-Page	Remarks
				Area Of Parcel	Existing ROW	Net Area	Remainder Left Right		
			T. 37 N., R. 10 E., N.M.P.M.						
27	Charles F. & Becky J. Owsley	301 West Avenue Alamosa, CO 81101	Lots 7 & 8, Scholz Place	673 s.f. (0.015 ac)		673 s.f. (0.015 ac)	3888 s.f. (0.089 ac)		Assessor ID: 5413-090-17-008
AC-27	See Parcel 27	See Parcel 27	See Parcel 27						Assessor ID: 5413-090-17-008
TE-27	See Parcel 27	See Parcel 27	See Parcel 27	439 s.f. (0.010 ac)		439 s.f. (0.010 ac)	3888 s.f. (0.089 ac)		Assessor ID: 5413-090-17-008 Required for sidewalk and slope construction
28	Michael Eloy Abeyta	3173 South Danube Aurora, CO 80013	Lot 9, Scholz Place	250 s.f. (0.006 ac)		250 s.f. (0.006 ac)	1932 s.f. (0.044 ac)		Assessor ID: 5413-090-17-013
AC-28	See Parcel 28	See Parcel 28	See Parcel 28						Assessor ID: 5413-090-17-013
TE-28	See Parcel 28	See Parcel 28	See Parcel 28	318 s.f. (0.007 ac)		318 s.f. (0.007 ac)	1932 s.f. (0.044 ac)		Assessor ID: 5413-090-17-013 Required for sidewalk and slope construction
29	Richard A. & Mary Lynn Abeyta	8494 Tremont Alamosa, CO 81101	Lot 10, Scholz Place	250 s.f. (0.006 ac)		250 s.f. (0.006 ac)	1900 s.f. (0.044 ac)		Assessor ID: 5413-090-17-014
AC-29	See Parcel 29	See Parcel 29	See Parcel 29						Assessor ID: 5413-090-17-014
TE-29	See Parcel 29	See Parcel 29	Lot 10, Scholz Place	350 s.f. (0.008 ac)		350 s.f. (0.008 ac)	1900 s.f. (0.044 ac)		Assessor ID: 5413-090-17-014
TE-30	Johnny D. & James A. Lucero	115 El Paso Street Romeo, CO 81148	Lots 9, Block 45, Bellview Subdivision	946 s.f. (0.022 ac)		946 s.f. (0.022 ac)	5057 s.f. (0.116 ac)		Assessor ID: 5413-102-30-008 Required for sidewalk, driveway, and slope construction
TE-31	Charles F. & Becky J. Owsley	301 West Avenue Alamosa, CO 81101	Lots 11-14, Block 10, Amended Plat of Block 10-12, Val Verde Addition	95 s.f. (0.002 ac)		95 s.f. (0.002 ac)	27,158 s.f. (0.623 ac)		Assessor ID: 5413-090-14-006 Required for slope construction



Colorado Department of Transportation

Region 5
3803 N. Main Street, Suite 300
Durango, CO 81301
Phone: (970) 385-1400 FAX: (970) 385-1410

Right Of Way Plans Unit: Region 5

Sheet Revisions		Sheet Revisions	
12/28/2005	Plans were revised in their entirety		
2/10/2006	Added sheets, renumbered all	RLP	
	Note: Reminders = unaffected areas (total less Parcels, PE's & TE's)		
6/16/2006	Deleted TE-32	RLP	
12/8/2006	Added unused property numbers	VE	



Prepared by:
WOOLPERT, INC.
116 INVERNESS DRIVE, EAST,
#105
ENGLEWOOD, CO 80112
303.925.1400 303.925.1401 Fax

Right Of Way				
Tabulation Of Properties				
Project Number: NH 1602-099				
Project Location: MAIN & 6TH STREETS IN ALAMOSA				
Project Location:				
Project Code	Last Mod. Date	Subset Sheets	Sheet No.	Total No. of Sheets
14557	12/08/2006	9 of 14	2H	96

R.O.W. TABULATION OF PROPERTIES IN ALAMOSA COUNTY U.S. HWY NO. 160 & 285

Parcel No.	Owner	Address	Location	Area In Square Feet				Book-Page	Remarks	
				Area Of Parcel	Existing ROW	Net Area	Remainder			
							Left			Right
			T. 37 N., R. 10 E., N.M.P.M.							
32	NO PARCEL									
TE-33	Safeway Stores 46, Inc	c/o CPT (1681) 1371 Oakland Blvd. #200 Walnut Creek, CA 94956-4349	Lot 3, Safeway Subdivision	2887 s.f. (0.066 ac)		2887 s.f. (0.066 ac)	28,520 s.f. (0.655 ac)		Assessor ID: 5413-090-15-004 Required for construction of slopes and drainage inlet	
PE-34	Safeway Stores 46, Inc.	c/o CPT (1681) 1371 Oakland Blvd. #200 Walnut Creek, CA 94956-4349	Lot 4, Safeway Subdivision	150 s.f. (0.003 ac)		150 s.f. (0.003 ac)	27,122 s.f. (0.623 ac)		Assessor ID: 5413-090-15-005 Required for construction and maintenance of drainage pipe and inlet	
TE-34	Safeway Stores 46, Inc.	c/o CPT (1681) 1371 Oakland Blvd. #200 Walnut Creek, CA 94956-4349	Lot 4, Safeway Subdivision	614 s.f. (0.014 ac)		614 s.f. (0.014 ac)	27,122 s.f. (0.623 ac)		Assessor ID: 5413-090-15-005 Required for driveway construction	
TE-34A	See PE-34	See PE-34	See PE-34	1193 S.F. (0.027 ac)		1193 S.F. (0.027 ac)	27,122 S.F. (0.623 ac)		Assessors ID: 5413-090-15-005 Required for construction & maintenance of drainage pipe & inlet	
35	NO PARCEL									
36	NO PARCEL									
PE-37	Timothy Rivera	5201 Rd. 112.4 South Alamosa, CO 81101	Lot 8, Block 46, Plat of Bellview Subdivision	148 s.f. (0.003 ac)		148 s.f. (0.003 ac)	16,352 s.f. (0.375 ac)		Assessor ID: 5413-102-29-010 Required for the maintenance of slopes and access ramp	
TE-37	See PE-37	See PE-37	See PE-37	1500 s.f. (0.034 ac)		1500 s.f. (0.034 ac)	16,352 s.f. (0.375 ac)		Assessor ID: 5413-102-29-010 Required for construction of roadway and sidewalk.	



Colorado Department of Transportation

Region 5
 3803 N. Main Street, Suite 300
 Durango, CO 81301
 Phone: (970) 385-1400 FAX: (970) 385-1410

Right Of Way Plans Unit: Region 5

Sheet Revisions		Sheet Revisions
12/28/2005	Plans were revised in their entirety	
2/10/2006	Added sheets, renumbered all	RLP
	Revised PE-39 and PE-40-REV, add assessor ID.	RLP
	Note: Remainders = unaffected areas (total less Parcels, PE's & TE's)	
10/6/2006	Revised owner name for PE-39.	RLP
12/8/2006	Added unused property numbers	VE



Prepared by:
 WOOLPERT, INC.
 116 INVERNESS DRIVE, EAST,
 #105
 ENGLEWOOD, CO 80112
 303.925.1400 303.925.1401 Fax

Right Of Way				
Tabulation Of Properties				
Project Number: NH 1602-099				
Project Location: MAIN & 6TH STREETS IN ALAMOSA				
Project Location:				
Project Code	Last Mod. Date	Subset Sheets	Sheet No.	Total No. of Sheets
14557	12/08/2006	10 of 14	21	96

R.O.W. TABULATION OF PROPERTIES IN ALAMOSA COUNTY U.S. HWY NO. 160 & 285

Parcel No.	Owner	Address	Location	Area In Square Feet				Book-Page	Remarks	
				Area Of Parcel	Existing ROW	Net Area	Remainder			
							Left			Right
			T. 37 N., R. 10 E., N.M.P.M.							
TE-38	Van Gilbert, Inc.	517 Bell Avenue Alamosa, CO 81101	Lot 9, Block 46, Plat of Bellview Subdivision	1823 s.f. (0.042 ac)		1823 s.f. (0.042 ac)	22,049 s.f. (0.506 ac)		Assessor ID: 5413-102-29-006 Required for construction of roadway and sidewalk.	
TE-G38	City of Alamosa	P.O. Box 419 Alamosa, CO 81101	N 1/2 Section 10	3900 sq. ft.					Assessor ID: 5413-102-29-006 Temporary easement for geotechnical borings. Authorized under easement exhibits dated 3/25/2005	
PE-39	Alta Fuels, LLC	302 Main Street Alamosa, CO 81101	Lot 12B, The Denver & Rio Grande Western Railroad Company Subdivision Filing No. 2	2200 s.f. (0.051 ac)		2200 s.f. (0.051 ac)	31,716 s.f. (0.728 ac)		Assessor ID: 5413-102-00-021 Required for construction and maintenance of roadway, slopes, drainage facilities, sidewalk, lighting and utilities.	
PE-40-REV	San Luis & Rio Grande RR Inc.	Permian Basin Railways P.O. Box 618181 Chicago, IL 60661	Lot 12A, The Denver & Rio Grande Western Railroad Company Subdivision Filing No. 2	1800 s.f. (0.041 ac)		1800 s.f. (0.041 ac)	25,888 s.f. (0.594 ac)		Required for construction and maintenance of roadway, slopes, drainage facilities, sidewalk, lighting and utilities.	
PE-41	Alta Fuels, LLC	302 Main Street Alamosa, CO 81101	part of Lot 11B, The Denver & Rio Grande Western Railroad Company Subdivision Filing No. 2	1500 s.f. (0.034 ac)		1500 s.f. (0.034 ac)	21,219 s.f. (0.487 ac)		Assessor ID: 5413-102-00-024 Required for construction and maintenance of roadway, slopes, drainage facilities, sidewalk, lighting and utilities.	
42	San Luis & Rio Grande Railroad, Inc.,	Permian Basin Railways P.O. Box 618181 Chicago, IL 60661	Lot 11A, The Denver & Rio Grande Western Railroad Company Subdivision Filing No. 2	7318 s.f. (0.168 ac)		7318 s.f. (0.168 ac)	20,091 s.f. (0.461 ac)		Assessor ID: 5413-102-00-018	
AC-42	See Parcel 42	See Parcel 42	See Parcel 42						Assessor ID: 5413-102-00-018	
TE-43	Van Gilbert Incorporated	517 Bell Avenue Alamosa, CO 81101	Lot 8, Block 47, Plat of Bellview Subdivision	52 s.f. (0.001 ac)		52 s.f. (0.001 ac)	11,948 s.f. (0.274 ac)		Assessor ID: 5413-102-29-006 Required for construction of roadway and sidewalk.	



Colorado Department of Transportation

Region 5
3803 N. Main Street, Suite 300
Durango, CO 81301
Phone: (970) 385-1400 FAX: (970) 385-1410

Right Of Way Plans Unit: Region 5

Sheet Revisions	
12/28/2005	Plans were revised in their entirety
2/10/2006	Added sheets, renumbered all
	Revised PE-41, add assessor ID, rev owner TE-44 from Corrales to Willis. SC
	Note: Remainders = unaffected areas (total less Parcels, PE's & TE's)
10/6/2006	Revised owner name for PE-41. RLP
12/8/2006	Added unused property numbers VE

Sheet Revisions	



Prepared by:
WOOLPERT, INC.
116 INVERNESS DRIVE, EAST,
#105
ENGLEWOOD, CO 80112
303.925.1400 303.925.1401 Fax

Right Of Way				
Tabulation Of Properties				
Project Number: NH 1602-099				
Project Location: MAIN & 6TH STREETS IN ALAMOSA				
Project Location:				
Project Code	Last Mod. Date	Subset Sheets	Sheet No.	Total No. of Sheets
14557	12/08/2006	11 of 14	2J	96

R.O.W. TABULATION OF PROPERTIES IN ALAMOSA COUNTY U.S. HWY NO. 160 & 285

Parcel No.	Owner	Address	Location	Area In Square Feet				Book-Page	Remarks	
				Area Of Parcel	Existing ROW	Net Area	Remainder			
							Left			Right
			T. 37 N., R. 10 E., N.M.P.M.							
TE-44	Richard Lane Makahiapo Willis	6936 Pomalkai Street Kawaii, HI 96746 Site: 523 Rose Ave.	Lot 9, Block 47, Plat of Bellview Subdivision	87 s.f. (0.002 ac)		87 s.f. (0.002 ac)	11,863 s.f. (0.272 ac)		Assessor ID: 5413-102-28-009 Required for construction of roadway and sidewalk. Rec. No. 315488	
45	NO PARCEL									
46	NO PARCEL									
47	NO PARCEL									
TE-48	First Southwest Bank	720 Main Street Alamosa, CO 81101	Lots 23-32, Block 49, Plat of Alamosa	3750 s.f. (0.086 ac)		3750 s.f. (0.086 ac)	33,678 s.f. (0.773 ac)		Assessor ID: 5413-102-26-004 Required for maintenance of slopes and access ramp.	
PE-49	WSB Real Estate Partnership A Colorado General Partnership	700 Main Street Alamosa, CO 81101	Lot 17, Block 49, Plat of Alamosa	109 s.f. (0.003 ac)		109 s.f. (0.003 ac)	14,461 s.f. (0.332 ac)		Required for maintenance of slopes and access ramp.	
TE-49	See PE-49	See PE-49	Lots 17-22, Block 49, Plat of Alamosa	273 s.f. (0.006 ac)		273 s.f. (0.006 ac)	16,438 s.f. (0.377 ac)		Required for construction of roadway and sidewalk.	
50	NO PARCEL									
PE-51	Peter H. Tamada	P.O. Box 129 Blanca, CO 81123	Lot 32, Block 50 Plat of Alamosa	68 s.f. (0.002 ac)		68 s.f. (0.002 ac)	12,563 s.f. (0.288 ac)		Assessor ID: 5413-102-25-013, 5413-102-25-014 Required for maintenance of slopes and access ramp.	
TE-51	See Parcel 51	See PE-51	Lots 31-32, Block 50 Plat of Alamosa	494 s.f. (0.011 ac)		494 s.f. (0.011 ac)	12,563 s.f. (0.288 ac)		Assessor ID: 5413-102-25-013, 5413-102-25-014 Required for construction of roadway and sidewalk.	
52	NO PARCEL									



Colorado Department of Transportation

Region 5
3803 N. Main Street, Suite 300
Durango, CO 81301
Phone: (970) 385-1400 FAX: (970) 385-1410

Right Of Way Plans Unit: Region 5

Sheet Revisions		
12/28/2005	Plans were revised in their entirety.	RLP
2/10/2006	Added sheets, renumbered all	RLP
	Add assessor ID's.	VE
	Note: Remainders = unaffected areas (total less Parcels, PE's & TE's)	
6/16/2006	Changed Parcel 53 to PE-53.	RLP
	Deleted AC-53	
12/8/2006	Added unused property numbers	VE

Sheet Revisions		



Prepared by:
WOOLPERT, INC.
116 INVERNESS DRIVE, EAST,
#105
ENGLEWOOD, CO 80112
303.925.1400 303.925.1401 Fax

Right Of Way

Tabulation Of Properties

Project Number: NH 1602-099
Project Location: MAIN & 6TH STREETS IN ALAMOSA
Project Location:

Project Code	Last Mod. Date	Subset Sheets	Sheet No.	Total No. of Sheets
14557	12/08/2006	12 of 14	2K	96

R.O.W. TABULATION OF PROPERTIES IN ALAMOSA COUNTY U.S. HWY NO. 160 & 285

Parcel No.	Owner	Address	Location	Area In Square Feet				Book-Page	Remarks	
				Area Of Parcel	Existing ROW	Net Area	Remainder			
							Left			Right
			T. 37 N., R. 10 E., N.M.P.M.							
PE-53	City of Alamosa	P.O. Box 419 Alamosa, CO 81101	Lots 17-22 & E 1/2 Lot 23 Block 50, Plat of Alamosa	1867 s.f. (0.043 ac)		1867 s.f. (0.043 ac)	27,451 s.f. (0.630 ac)		Assessor ID: 5413-102-25-016 Required for construction and maintenance of roadway and slopes	
TE-53	See PE-53	See PE-53	See PE-53	1923 s.f. (0.044 ac)		1923 s.f. (0.044 ac)	27,451 s.f. (0.630 ac)		Assessor ID: 5413-102-25-016 Required for construction and maintenance of roadway and slopes.	
TE-54	Gene R. & Terri Gonzales	8900 South River Road Alamosa, CO 81101	Lot 1 Railroad Plaza	243 s.f. (0.006 ac)		243 s.f. (0.006 ac)	43,716 s.f. (1.004 ac)		Assessor ID: 5413-101-15-002, 5413-101-15-003 Required for construction of roadway.	
PE-55	Alamosa County	P.O. Box 178 Alamosa, CO 81101	NE 1/4 Sec. 10	60 s.f. (0.001 ac)		60 s.f. (0.001 ac)	47,712 s.f. (1.095 ac)		Required for maintenance of slopes and access ramp.	
TE-55	See PE-55	See PE-55	See PE-55	5828 s.f. (0.134 ac)		5828 s.f. (0.134 ac)	47,712 s.f. (1.095 ac)		Required for construction of roadway.	
TE-56	Gene R. & Terri Gonzales	8900 River Road Alamosa, CO 81101	Lot 2 Railroad Plaza	177 s.f. (0.004 ac)		177 s.f. (0.004 ac)	43,533 s.f. (0.999 ac)		Assessor ID: 5413-101-15-002, 5413-101-15-003 Required for construction of roadway.	
57	NO PARCEL									
58	NO PARCEL									
59	NO PARCEL									
TE-60	Oscar & Dolores Orozco	1424 Main Alamosa, CO 81101	Lot 27, Block 51 Plat of Alamosa	375 s.f. (0.009 ac)		375 s.f. (0.009 ac)	3375 s.f. (0.077 ac)		Assessor ID: 5413-101-09-015 Required for construction of roadway and sidewalk.	
TE-61	City of Alamosa	P.O. Box 419 Alamosa, CO 81101	Lots 24-26, Block 51 Plat of Alamosa	1125 s.f. (0.026 ac)		1125 s.f. (0.026 ac)	10,125 s.f. (0.232 ac)		Required for construction of roadway and sidewalk.	



Colorado Department of Transportation

Region 5
3803 N. Main Street, Suite 300
Durango, CO 81301
Phone: (970) 385-1400 FAX: (970) 385-1410

Right Of Way Plans Unit: Region 5

Sheet Revisions		Sheet Revisions
12/28/2005	Plans were revised in their entirety	SC
2/10/2006	Added sheets, renumbered all	
	Deleted PE-64, revised TE-64 and PE-68, add assessor ID's.	RLP VE
	Note: Remainders = unaffected areas (total less Parcels, PE's & TE's)	
12/8/2006	Added unused property numbers	VE



Prepared by:
WOOLPERT, INC.
116 INVERNESS DRIVE, EAST,
#105
ENGLEWOOD, CO 80112
303.925.1400 303.925.1401 Fax

Right Of Way				
Tabulation Of Properties				
Project Number: NH 1602-099				
Project Location: MAIN & 6TH STREETS IN ALAMOSA				
Project Location:				
Project Code	Last Mod. Date	Subset Sheets	Sheet No.	Total No. of Sheets
14557	12/08/2006	13 of 14	2L	96

R.O.W. TABULATION OF PROPERTIES IN ALAMOSA COUNTY U.S. HWY NO. 160 & 285

Parcel No.	Owner	Address	Location	Area In Square Feet				Book-Page	Remarks	
				Area Of Parcel	Existing ROW	Net Area	Remainder			
							Left			Right
			T. 37 N., R. 10 E., N.M.P.M.							
62	NO PARCEL									
PE-63	City of Alamosa	P.O. Box 418 Alamosa, CO 81101	Lot 17, Block 51 Plat of Alamosa	113 s.f. (0.003 ac)		113 s.f. (0.003 ac)	16,762 s.f. (0.385 ac)		Required for maintenance of slopes and access ramp.	
TE-63	See PE-63	See PE-63	Lots 17-21, Block 51 Plat of Alamosa	1875 s.f. (0.043 ac)		1875 s.f. (0.043 ac)	16,762 s.f. (0.385 ac)		Required for construction of roadway and sidewalk.	
TE-64-REV	Alfred W. & Pamela E. Fresquez	429 Sixth Avenue Alamosa, CO 81101	Lots 29-32, Block 52 Plat of Alamosa	480 s.f. (0.011 ac)		480 s.f. (0.011 ac)	14,470 s.f. (0.332 ac)		Required for construction of roadway and sidewalk.	
65	NO PARCEL									
66	NO PARCEL									
TE-67	A&D Ventures, LLC	P.O. Box 1444 Alamosa, CO 81101	Lots 22-23, Block 52 Plat of Alamosa	506 s.f. (0.012 ac)		506 s.f. (0.012 ac)	14,494 s.f. (0.333 ac)		Required for replacement of existing access and construction of roadway & sidewalk.	
PE-68	A&D Ventures, LLC	P.O. Box 1444 Alamosa, CO 81101	NE 1/4 Sec. 10	2328 s.f. (0.053 ac)		2328 s.f. (0.053 ac)	64,702 s.f. (1.485 ac)		Required for construction & maintenance of roadway & slopes and for maintenance of drainage facilities.	
TE-68	See PE-68	See PE-68	See PE-68	1055 s.f. (0.024 ac)		1055 s.f. (0.024 ac)	34,702 s.f. (1.485 ac)		Required for construction and maintenance of roadway, slopes, drainage facilities, sidewalk, lighting and utilities.	
TE-68A	See PE-68	See PE-68	See PE-68	400 s.f. (0.009 ac)		400 s.f. (0.009 ac)			Required for construction of driveway, sidewalk and roadway.	
69	Martin D. Lopez	400 Main Street Alamosa, CO 81101	Lots 17-18, Block 52 Plat of Alamosa	363 s.f. (0.008 ac)		363 s.f. (0.008 ac)	17,183 s.f. (0.394 ac)		Assessor ID: 5413-101-10-006	



Colorado Department of Transportation

Region 5
3803 N. Main Street, Suite 300
Durango, CO 81301
Phone: (970) 385-1400 FAX: (970) 385-1410

Right Of Way Plans Unit: Region 5

Sheet Revisions

12/28/2005	Plans were revised in their entirety	SC
2/10/2006	Added sheets, renumbered all	
	Removed Ubaldo Aguilera's name from Parcel 73.	
	changed Parcel 74 to PE-74, fixed typo on remainder (7039 s.f. not 7309 s.f.), added assessor ID's, revise Parcel 73.	SC
	Note: Remainders = unaffected areas (total less Parcels, PE's & TE's)	

Sheet Revisions

8/2/2006	Changed ownership information for Parcel 73.	RLP
12/8/2006	Added unused property numbers	VE



Prepared by:
WOOLPERT, INC.
116 INVERNESS DRIVE, EAST,
#105
ENGLEWOOD, CO 80112
303.925.1400 303.925.1401 Fax

Right Of Way

Tabulation Of Properties

Project Number: NH 1602-099
Project Location: MAIN & 6TH STREETS IN ALAMOSA
Project Location:

Project Code	Last Mod. Date	Subset Sheets	Sheet No.	Total No. of Sheets
14557	12/08/2006	14 of 14	2M	96

R.O.W. TABULATION OF PROPERTIES IN ALAMOSA COUNTY U.S. HWY NO. 160 & 285

Parcel No.	Owner	Address	Location	Area In Square Feet				Book-Page	Remarks	
				Area Of Parcel	Existing ROW	Net Area	Remainder			
							Left			Right
			T. 37 N., R. 10 E., N.M.P.M.							
TE-69	Martin D. Lopez	400 Main Street Alamosa, CO 81101	Lot 17-21, Block 52 Plat of Alamosa	112 s.f. (0.003 ac)		112 s.f. (0.003 ac)	17,183 s.f. (0.394 ac)		Assessor ID: 5413-101-10-006 Required for construction of driveway approach	
TE-69A	See Parcel 69	See Parcel 69	Lots 17-19, Block 52 Plat of Alamosa	1092 s.f. (0.025 ac)		1092 s.f. (0.025 ac)	17,183 s.f. (0.394 ac)		Assessor ID: 5413-101-10-006 Required for construction of driveway approach	
70	NO PARCEL									
71	NO PARCEL									
72	Gallagher Oil Company, Inc. c/o Kifer Ltd. Partnership	P.O. Box 18690 Boulder, CO 80308	Lots 1-2, Bock 53 Plat of Alamosa	1078 s.f. (0.025 ac)		1078 s.f. (0.025 ac)	10,059 s.f. (0.231 ac)		Assessor ID: 5413-101-11-004	
TE-72	See Parcel 72	See Parcel 72	Lot 1, Block 53 Plat of Alamosa	113 s.f. (0.003 ac)		113 s.f. (0.003 ac)	10,059 s.f. (0.231 ac)		Assessor ID: 5413-101-11-004 Required for the construction of driveway approach.	
73-REV	Martin Daniel Lopez Ruiz & Jose De Jesus Lopez	400 Main Street Alamosa, CO 81101	Lot 12-16, Block 52 Plat of Alamosa	190 s.f. (0.004 ac)		190 s.f. (0.004 ac)	18,409 s.f. (0.423 ac)		Assessor ID: 5413-101-10-014	
TE-73	See Parcel 73	See Parcel 73	See Parcel 73	151 s.f. (0.004 ac)		151 s.f. (0.004 ac)	18,409 s.f. (0.423 ac)		Assessor ID: 5413-101-10-014 Required for construction of driveway approach.	
PE-74	Tom C. & Frances Herrera	575 Spruce Monte Vista, CO 81144	Lots 17-18, Block 41 Plat of Alamosa	349 s.f. (0.008 ac)		349 s.f. (0.008 ac)	7039 s.f. (0.162 sc)		Assessor ID: 5413-101-07-012 Required for roadway, pedestrian and associated improvements.	
75	Pester Marketing Company	1231 8th Street	Lots 29-32, Block 42 Plat of Alamosa	378 s.f. (0.036 ac)		378 s.f. (0.036 ac)	13,425 s.f. (0.308 ac)		Assessor ID: 5413-101-08-002	
TE-75	See Parcel 75	See Parcel 75	See Parcel 75	1197 s.f. (0.028 ac)		1197 s.f. (0.028 ac)	13,425 s.f. (0.308 ac)		Assessor ID: 5413-101-08-002	



Region 5
3803 North Main Ave., Suite 300
Durango, CO. 81301
Phone: (970) 385-1400 FAX: (970) 385-1410

Survey Unit: Dan Fazzan

Sheet Revisions

mm/dd/yy	DESCRIPTION	BY
12/28/05	PLANS WERE REVISED IN THEIR ENTIRETY.	RP,SC
02/10/06	ADDED SHEETS 4M, 4N, 30-32, & 48, RENUMBERED ALL.	RP,SC

160 MP 232 to MP 234
U.S. HIGHWAY 160
MP 232.45 to MP 233.0
SITUATE IN
SECTIONS 9 AND 10,
TOWNSHIP 37 NORTH, RANGE 10 EAST,
OF THE NEW MEXICO P.M.
ALAMOSA COUNTY, STATE OF COLORADO.

Project Control Diagram


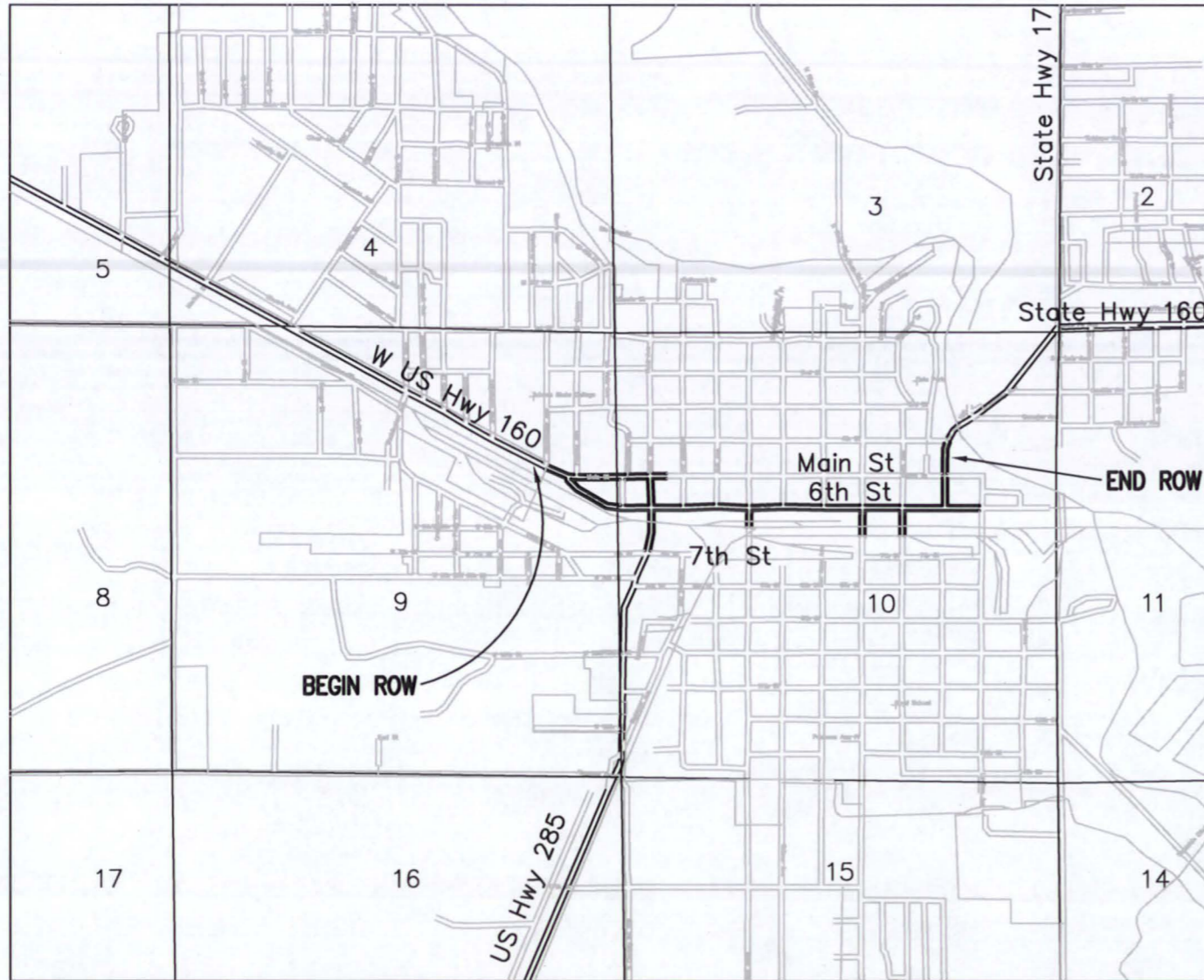
Title Sheet				
Project Number: NH1602-093				
Project Location: MAIN & 6TH STREET IN ALAMOSA				
Project Location:				
Project Code	Last Mod. Date	Subest Sheets	Sheet No.	Total No. of Sheets
14557	12-28-2005	1 of 5	3	96

Prepared By: **WOOLPERT, INC.**
formerly MOUNTAIN SURVEYING & MAPPING, INC.
116 INVERNESS DRIVE EAST #105
ENGLEWOOD, COLORADO 80112
(303) 925-1400 PHONE
(303) 925-1401 FAX

R 10 E

R 10 E

T 37 N



Typical Control Monument Cap
Not to Scale



T 37 N

BASIS OF BEARINGS: All bearings are grid bearings of the Colorado State Plane Coordinate System, South Zone, North American Datum 1983. The basis of grid bearing is the line between NSRS horizontal and vertical stations P 399 and H 364. That bearing being N 54°49'30" E.

BASIS OF ELEVATIONS: Project is based on a elevation of 2300.596m on NSRS benchmark F 33, a Coast and Geodetic Survey benchmark disk set vertically in the east face of a large building. Elevations are relative to NAVD88. All other Control Points on this Project were then tied in by means of running a Bench Loop. GPS network ties were made to five other NSRS benchmarks.

COORDINATE DATUM: Coordinates on this project are for the exclusive use of the CDOT for the construction of this project and are considered Project Coordinates only.



CP - Control Point Monuments set by CDOT. They were CDOT type 2 monuments, a 3-1/4" dia. aluminum control monument cap (as shown) on a 3' X 3/4" dia. finned aluminum security rod on a 3' X 3/4" dia. smooth aluminum rod.

NOTE: This control survey is for the use of the Colorado Department of Transportation personnel. The survey is not a complete Boundary Survey. Title Policy, Title Commitment, and Title Research were not part of this control survey, therefore, easements, rights, and restrictions of record are not shown. The verification of the physical evidence with relation to easements, rights of way, property boundaries, and restriction, as described in the instruments of record, were not included in this control survey.

NOTE: According to Colorado law you must commence any legal action based upon any defect in this survey within three years after you first discover such defect. In no event may any action based upon any defect in this survey be commenced more than ten years from the date of the statement shown.

NOTE: No guarantee as to the accuracy of the information contained on the attached drawing is either stated or implied unless this copy bears an original signature of the professional land surveyor hereon named.

SURVEYORS STATEMENT: I, Kevin C. Hoffman, a Professional Land Surveyor in the State of Colorado, hereby state that this Control Survey Diagram was prepared under my direct supervision this _____ day of _____, from a field survey performed under my supervision and checking for and on behalf of the Department of Transportation, State of Colorado, and is not a Land Survey Plat or Right-of-Way Survey Plat and to the best of my knowledge and belief this control survey, as shown, meets the minimum horizontal control tolerances of a Type B Survey and this topographic survey, as shown, meets the minimum horizontal control tolerances of a Type D Survey as listed in the Colorado Department of Transportation Survey Manual Chapter Three (Revised 4/29/92).

CONSTRUCTION SURVEYING AND MONUMENTATION REQUIREMENTS:

- 1) This Control Survey Diagram represents the horizontal and vertical control for the project established by the Division. It is possible that some of the survey control monuments listed have been disturbed or obliterated. It is the Contractor's responsibility to verify the existence and stability of the control monuments before submitting a bid price.
- 2) All Type 1 and Type 2 monuments shall be set flush with the ground. Witness posts shall be installed 1 foot from and facing all Type 1 and Type 2 monuments, or as directed by the Project Engineer.
- 3) Installation of Type 3 and Type 3-A monuments shall be completed in the same day that installation is commenced. Under no circumstances shall holes in the roadway be left open overnight.
- 4) When installing Type 3-A monuments, the aluminum access cover shall be positively secured to the PVC pipe with screws or glue. The access cover shall be caulked with asphalt caulking between the cover and the edges of the roadway surface to provide a positive moisture barrier around the access cover.
- 5) Control survey procedures, statistical analysis, and accuracy obtained for horizontal and vertical control shall be documented in the field book.
- 6) Legible copies of the field books shall be submitted to the Project Engineer for review on a monthly basis.
- 7) It is ultimately the prime Contractors responsibility to insure that these requirements, as well as any contained in the CDOT specifications, project special provisions, and CDOT Survey Manual are fulfilled under this contract.
- 8) The minimum staking intervals for each item are described on the plans or in the CDOT Survey Manual. If the contractor wishes to reduce the minimum intervals, a Contract Modification Order must be negotiated and the cost of the item reduced accordingly.

Kevin C. Hoffman, PLS #22568



Region 5
3803 N. Main Ave. Suite 300
Durango, CO 81301
Phone: (970) 385-1420 FAX: (970) 385-1410

Survey Unit: Dan Fazzan

Sheet Revisions

mm/dd/yy	REVISION	XXX
12/13/05	REVISED GEODETIC COORDINATE TABLE	KCH
12/28/05	PLANS WERE REVISED IN THEIR ENTIRETY.	RP,SC
02/10/06	ADDED SHEETS 4M, 4N, 30-32, & 48, RENUMBERED ALL.	RP,SC

160 MP 232 to MP 234
U.S. HIGHWAY 160
MP 232.45 to MP 233.0
SITUATE IN
SECTIONS 9 AND 10,
TOWNSHIP 37 NORTH, RANGE 10 EAST,
OF THE NEW MEXICO P.M.
ALAMOSA COUNTY, STATE OF COLORADO.

Project Control Diagram

Coordinate Summary Tables

Project Number: NH1602-093				
Project Location: MAIN & 6TH STREET IN ALAMOSA				
Project Location:				
Project Code:	Last Mod. Date	Subsect Sheets	Sheet No.	Total No. of Sheets
14557	12-28-2005	2 of 5	3A	96

Prepared By: WOOLPERT, INC.
formerly MOUNTAIN SURVEYING & MAPPING, INC.
116 INVERNESS DRIVE EAST #105
ENGLEWOOD, COLORADO 80112
(303) 925-1400 PHONE
(303) 925-1401 FAX

PROJECT COORDINATE SUMMARY TABLE
(ADJUSTED FIELD DATA)

POINT NAME	PROJECT COORDINATES		ELEV(ft)	DESCRIPTION
	NORTH (ft)	EAST (ft)		
US160 CM-MP 233.95	310144.40	272833.31	7543.60	FOUND CDOT TYPE 5 MON.
US160 CM-MP 233.80	309374.52	272213.08	7542.51	FOUND CDOT TYPE 2 MON.
US160 CM-MP 233.70	309048.00	271800.21	7551.53	FOUND CDOT TYPE 5 MON.
US160 CM-MP 233.55	308820.46	271421.50	7546.26	FOUND CDOT TYPE 2 MON.
US160 CM-MP 233.42	308345.55	271403.58	7542.21	FOUND CDOT TYPE 5 MON.
US160 CM-MP 233.06	308349.17	269399.81	7542.88	FOUND CDOT TYPE 5 MON.
US160 CM-MP 232.88	308292.28	268625.22	7542.91	FOUND CDOT TYPE 2 MON.
US160 CM-MP 232.72	308356.37	267780.92	7542.55	FOUND CDOT TYPE 2 MON.
US160 CM-MP 232.60	308291.57	267122.73	7542.69	FOUND CDOT TYPE 5 MON.
US160 CM-MP 232.45	308463.55	266332.06	7543.67	FOUND CDOT TYPE 2 MON.
US160 CM-MP 232.30	308968.50	265634.26	7544.71	FOUND CDOT TYPE 2 MON.
US160 CM-MP 232.15	309179.95	264986.16	7543.62	FOUND CDOT TYPE 2 MON.
US160 CM-MP 232.00	309535.03	264336.22	7542.67	FOUND CDOT TYPE 2 MON.
US160 CM-MP 233.30	307943.11	270851.97	7542.20	SET CDOT TYPE 5sMON.
US160 CM-MP 233.15	307909.17	269922.37	7542.67	SET CDOT TYPE 5sMON.
US160 CM-MP 232.95	307908.67	269025.23	7543.10	SET CDOT TYPE 5sMON.
US160 CM-MP 232.80	307913.35	268216.22	7542.98	SET CDOT TYPE 5sMON.
US160 CM-MP 232.65	307922.84	267438.23	7541.43	SET CDOT TYPE 5sMON.

PROJECT COORDINATE CONVERSION PARAMETERS
COLORADO DEPARTMENT OF TRANSPORTATION PICS 3.00

Project number: 13973
Project identifier: NH 1602-093
Route U.S. 160, from MP 232 to MP 234
Project location: Region 5 in Alamosa County, Colorado

Project Latitude: 37.284401
Project Longitude: 105.524056
Project Elevation: 2300.4236m
Zone: Colorado South
Scale Factor: 0.9999645100
Combined Factor: 0.9996036325
Northing Reduction: 300000
Easting Reduction: 800000
Units are METERS.

GEODETIC COORDINATE SUMMARY TABLE
(ADJUSTED FIELD DATA)

POINT NAME	GEODETIC COORDINATES NAD-83(92) (CHARN)		ELLIP. (NAVD88)m	MAPPING ANGLE	SCALE	NAD 83(92) ZONE 0502	
	LATITUDE(N)	LONGITUDE(W)				NORTHING (m)	EASTING (m)
US160 CM-MP 233.95	37° 28' 23.61220" N	105° 51' 25.77596" W	2282.550	-0° 13' 08.70000"	0.999965124	394375.821	882809.704
US160 CM-MP 233.80	37° 28' 15.98003" N	105° 51' 33.43023" W	2282.241	-0° 13' 13.40000"	0.999965356	394141.256	882620.731
US160 CM-MP 233.70	37° 28' 12.73727" N	105° 51' 38.53402" W	2284.977	-0° 13' 16.50000"	0.999965455	394041.770	882494.939
US160 CM-MP 233.55	37° 28' 10.47409" N	105° 51' 43.21901" W	2283.362	-0° 13' 19.36593"	0.999965524	393972.446	882379.552
US160 CM-MP 233.42	37° 28' 05.77987" N	105° 51' 43.41829" W	2282.132	-0° 13' 19.48816"	0.999965669	393827.750	882374.095
US160 CM-MP 233.06	37° 28' 05.73814" N	105° 52' 08.26381" W	2282.330	-0° 13' 34.70000"	0.999965670	393828.852	881763.586
US160 CM-MP 232.88	37° 28' 05.14555" N	105° 52' 17.86537" W	2282.341	-0° 13' 40.60000"	0.999965688	393811.519	881527.584
US160 CM-MP 232.72	37° 28' 05.74561" N	105° 52' 28.33730" W	2282.228	-0° 13' 47.00000"	0.999965670	393831.046	881270.342
US160 CM-MP 232.60	37° 28' 05.07906" N	105° 52' 36.49507" W	2282.269	-0° 13' 52.04429"	0.999965690	393811.303	881069.806
US160 CM-MP 232.45	37° 28' 06.74712" N	105° 52' 46.30753" W	2282.572	-0° 13' 58.06304"	0.999965639	393863.703	880828.903
US160 CM-MP 232.30	37° 28' 11.70941" N	105° 52' 54.98540" W	2282.893	-0° 14' 03.40000"	0.999965487	394017.551	880616.297
US160 CM-MP 232.15	37° 28' 13.77283" N	105° 53' 03.03227" W	2282.555	-0° 14' 08.30000"	0.999965424	394081.973	880418.836
US160 CM-MP 232.00	37° 28' 17.25562" N	105° 53' 11.10957" W	2282.272	-0° 14' 13.30000"	0.999965317	394190.160	880220.811
US160 CM-MP 233.30	37° 28' 01.78140" N	105° 51' 50.23844" W	2282.123	-0° 13' 23.67149"	0.999965792	393705.135	882206.030
US160 CM-MP 233.15	37° 28' 01.41000" N	105° 52' 01.76300" W	2282.257	-0° 13' 30.74040"	0.999965803	393694.794	881922.799
US160 CM-MP 232.95	37° 28' 01.37005" N	105° 52' 12.88676" W	2282.378	-0° 13' 37.56347"	0.999965804	393694.641	881649.457
US160 CM-MP 232.80	37° 28' 01.38446" N	105° 52' 22.91795" W	2282.336	-0° 13' 43.71638"	0.999965804	393696.066	881402.969
US160 CM-MP 232.65	37° 28' 01.44747" N	105° 52' 32.56474" W	2281.859	-0° 13' 49.63351"	0.999965802	393698.958	881165.932

COLORADO DEPARTMENT OF TRANSPORTATION



Region 5
3803 North Main Ave., Suite 300
Durango, CO. 81301
Phone: (970) 385-1400 FAX: (970) 385-1410

Survey Unit: Dan Fazzan

Sheet Revisions		
mm/dd/yy	DESCRIPTION	BY
12/28/05	PLANS WERE REVISED IN THEIR ENTIRETY.	RP,SC
01/19/06	ADD POINTS 311-324, CHG. SURVEYOR'S CERT. TO STIMTS.	RP,SC
02/10/06	ADDED SHEETS 4M, 4N, 30-32, & 48, RENUMBERED ALL.	RP,SC

160 MP 232 to MP 234
U.S. HIGHWAY 160
MP 232.45 to MP 233.0
SITUATE IN
SECTIONS 9 AND 10,
TOWNSHIP 37 NORTH, RANGE 10 EAST,
OF THE NEW MEXICO P.M.
ALAMOSA COUNTY, STATE OF COLORADO.

Project Control Diagram				
Found Monumentation				
Project Number: NH1602-093				
Project Location: MAIN & 6TH STREET IN ALAMOSA				
Project Location:				
Project Code	Last Mod. Date	Subset Sheets	Sheet No.	Total No. of Sheets
14557	01-19-2006	3 of 5	38	96

TABULATION OF ALIQUOT CORNERS FOUND

POINT NO.	NORTHING	EASTING	DESCRIPTION
100	310047.46	267477.46	FOUND 3 1/4" ALUM CAP DAVIS ENG LS 22583-1995
101	307415.57	267489.85	FOUND 3 1/4" ALUM CAP DAVIS ENG LS 22583-1997
102	307400.30	272775.82	FOUND 3 1/4" ALUM CAP S10/11 T37N RLS 26966-1996

TABULATION OF FOUND PRIVATE SURVEY MARKERS

POINT NO.	NORTHING	EASTING	DESCRIPTION
261	308286.41	267616.92	FOUND 2" PIPE
262	308366.13	267817.08	FOUND CHISELED X
264	308285.37	268047.22	FOUND NO 4 REBAR
265	308365.13	268103.27	FOUND YELLOW PLASTIC CAP ILLEGIBLE
266	308363.25	268296.11	FOUND 2 1/4" IRON PIPE
267	308364.28	268297.38	FOUND NO 4 REBAR BADLY BENT
268	308284.17	268295.53	FOUND NO 4 REBAR BENT
269	308283.55	268516.85	FOUND PLASTIC CAP RUSSELL RLS 22503
270	308685.07	268617.83	FOUND 2 1/4" IRON PIPE
271	308363.24	268617.20	FOUND 1" PLASTIC CAP DAVIS 22583
272	308284.80	268620.00	FOUND 1/2" IRON SPIKE
273	308180.08	268616.41	FOUND PLASTIC CAP ILLEGIBLE
274	307909.65	268766.47	FOUND NO 4 REBAR
275	307412.15	268493.03	FOUND TOP OF STONE
276	307411.66	268652.58	FOUND PLASTIC CAP LS 22583
277	307512.17	268833.50	FOUND 2" ALUM CAP KNAPP PE&LS 2281
278	307680.45	269014.91	FOUND 1" PLASTIC CAP DAVIS LS 22583
279	307710.43	269014.94	FOUND 1" PLASTIC CAP DAVIS LS 22583
280	308282.41	268846.86	FOUND NO 4 REBAR
281	308283.71	268916.59	FOUND 1 1/2" ALUM CAP NASH
282	308362.07	269017.11	FOUND CHISELED + IN CONCRETE SLOPE PAVING
283	308511.85	269017.58	FOUND 1" PLASTIC CAP ILLEGIBLE
284	308531.71	269017.71	FOUND 1" PLASTIC CAP RUSSELL RLS 22583
285	308681.71	269018.25	FOUND 1" PLASTIC CAP RUSSELL RLS 22583
286	307416.86	267170.92	FOUND # 4 REBAR
287	307713.47	268097.75	FOUND 1" PIN & CAP DAVIS ENG LS 22583
288	307718.88	266603.18	FOUND 1" PIN & CAP DAVIS ENG LS 22583
289	308286.73	269021.92	FOUND 1" CHISELED "+" ON A 5' X 5' OFFSET
290	308681.29	269098.36	FOUND NO 4 REBAR BENT
291	308280.54	269316.93	FOUND NO 3 REBAR NO CAP
292	308033.21	269820.98	FOUND RED PLASTIC CAP RINCON PLS 23891
293	308033.00	269890.33	FOUND RED PLASTIC CAP RINCON PLS 23891
294	308030.00	269890.30	FOUND RED PLASTIC CAP RINCON PLS 23891
295	308029.91	269895.96	FOUND RED PLASTIC CAP RINCON PLS 23891
296	307958.19	269895.82	FOUND NO 4 REBAR NO CAP
297	307956.50	270211.71	FOUND CHISELED X
298	307656.74	270375.22	FOUND ORANGE PLASTIC CAP AVIS PLS 22583
299	307926.26	270415.93	FOUND 3 1/4" ALUM ALAMOSA PUBLIC WORKS CP 19
300	308126.30	270456.42	FOUND P.K. NAIL
301	308274.48	270935.37	FOUND 1/2" STEEL PIPE W/THREADS
302	308560.76	271337.60	FOUND YELLOW CAP REYNOLDS LS 23847
303	308672.91	271418.06	FOUND NO 4 REBAR
304	308522.88	271417.23	FOUND 1.25" PLASTIC CAP ILLEGIBLE
305	308502.91	271417.29	FOUND RED CAP ILLEGIBLE
306	308352.65	271416.71	FOUND 1.25" PLASTIC CAP LUCHETTI PLS 18468
307	308273.16	271336.89	FOUND 1" PLASTIC CAP DAVIS 22583
308	308272.30	271491.76	FOUND NO 4 REBAR NO CAP
309	308352.33	271516.66	FOUND RED CAP LUCHETTI PLS 18468
310	308162.17	267028.35	FOUND NO 4 REBAR
311	307901.81	272324.01	FOUND 1.25" PIN & CAP KNAPP PE LS 2281
312	307862.32	272461.64	FOUND 1.25" PIN & CAP KNAPP PE LS 2281
313	308008.44	272530.67	FOUND 2.25" PIN & CAP KNAPP PE LS 2281 PC 11+22.11
314	308302.86	272007.37	FOUND 2.25" PIN & CAP KNAPP PE LS 2281 PC 17+22.52
315	308319.03	271941.19	BASE OF BENT # 5 REBAR
316	308355.19	271937.59	FOUND 2" ALUM. CAP RG-2 REP 8 99
317	308350.82	271904.51	FOUND 1.5" ALUM. CAP KNAPP PE LS 2281
318	308350.87	271896.57	FOUND 1.5" ALUM. CAP KNAPP PE LS 2281
319	308501.47	271731.09	FOUND # 5 REBAR
320	308521.87	271708.39	FOUND 1.25" PIN & CAP KNAPP PE LS 2281
321	308565.11	271658.60	FOUND 1.25" PIN & CAP KNAPP PE LS 2281
322	308583.88	271674.92	FOUND 2.5" ALUM. CAP KNAPP PE LS 2281 PC 21+58.10
323	308672.29	271577.66	FOUND 1.25" PIN & CAP KNAPP PE LS 2281
324	308711.45	271588.59	FOUND 2.5" ALUM. CAP KNAPP PE LS 2281 PC 23+13.89

TABULATION OF FOUND PRIVATE SURVEY MARKERS

POINT NO.	NORTHING	EASTING	DESCRIPTION
200	308299.99	266778.78	FOUND YELLOW PLASTIC CAP ILLEGIBLE
201	308358.97	266816.36	FOUND CHISELED + IN WALK
202	308115.71	266816.91	FOUND PK NAIL IN CENTER OF CHISELED X
203	308162.17	267028.35	FOUND NO 4 REBAR
204	308143.28	267071.95	FOUND 1 1/4" PLASTIC CAP CHAMBERS 4869
205	308163.81	267085.25	FOUND NO 4 REBAR
206	308163.73	267122.75	FOUND NO 4 REBAR
207	308048.84	267138.27	FOUND NGS ALAMOSA RESET 1999
208	307905.71	267207.38	FOUND 1" PLASTIC CAP DAVIS 22583
209	307935.80	267453.49	FOUND 3 1/4" ALUM CAP ALAMOSA PUB. WKS. SURV CP 18
210	307967.40	267487.97	FOUND 2" ALUM CAP KNAPP PE&LS 2281
211	308067.50	267485.53	FOUND 2" ALUM CAP KNAPP PE&LS 2281
212	308067.46	267488.34	FOUND 2" ALUM CAP KNAPP PE&LS 2281
213	308067.07	267581.34	FOUND 2" ALUM CAP KNAPP PE&LS 2281
214	308067.07	267590.85	FOUND 2" ALUM CAP KNAPP PE&LS 2281
215	307967.00	267590.47	FOUND 2" ALUM CAP KNAPP PE&LS 2281
216	307966.62	267715.50	FOUND 2" ALUM CAP KNAPP PE&LS 2281
217	308066.42	267765.89	FOUND 2" ALUM CAP KNAPP PE&LS 2281
218	308066.23	267815.82	FOUND 2" ALUM CAP KNAPP PE&LS 2281
219	307966.14	267815.51	FOUND 2" ALUM CAP KNAPP PE&LS 2281
220	307913.62	267817.65	FOUND 1 1/2" SUMMIT PLS 14840
221	308357.50	266972.15	FOUND 1 1/2" PIPE
222	308358.13	267027.32	FOUND 3/4" YELLOW PIN CAP DAVIS 22583
223	308289.00	267086.18	FOUND CHISELED X
224	308288.85	267124.30	FOUND CHISELED X
225	308162.57	267425.85	FOUND NO 4 REBAR
226	308142.57	267425.71	FOUND NO 4 REBAR
227	308137.41	267485.79	FOUND 2" ALUM CAP KNAPP 2281
228	308156.51	267506.78	FOUND 1" YELLOW PLASTIC CAP
229	308137.09	267581.67	FOUND 2" ALUM CAP KNAPP PE&LS 2281
230	307410.31	267715.48	FOUND NO 4 REBAR
231	307414.45	267779.00	FOUND 1" PLASTIC CAP DAVIS LS 22583
232	307410.19	267788.08	FOUND NAIL WITH FLAGGING IN ASPHALT
233	307414.15	267881.48	FOUND YELLOW PLASTIC CAP DAVIS 22583
234	307415.22	267572.60	FOUND 1" PLASTIC CAP LS 22583
235	307411.44	267495.43	FOUND 2 1/4" IRON PIPE CAP IS MISSING
236	307618.02	267605.11	FOUND NO 4 REBAR
237	307617.87	267715.15	FOUND 1 1/2" ALUM CAP LS 14840
238	307617.29	267804.74	FOUND 1" PLASTIC CAP LS 22583
239	307617.10	267816.07	FOUND NO 4 REBAR NO CAP
240	307724.84	267895.11	FOUND 1" PLASTIC CAP LS 22583
241	307783.94	267816.86	FOUND 1 1/2" ALUM CAP SUMMIT LS 14840
242	307965.40	268046.07	FOUND 1 1/4" PLASTIC CAP UNREADABLE
243	307960.79	268285.60	FOUND 2 1/4" IRON PIPE
244	308045.39	268046.35	FOUND 1 1/4" PLASTIC CAP LUCHETTI PLS 18468
245	308046.03	267896.36	FOUND 1 1/4" PLASTIC CAP LUCHETTI PLS 18468
246	309089.65	266610.21	FOUND 1 1/4" IRON ROD
247	309090.50	266669.20	FOUND NO 4 REBAR
248	309088.16	267030.26	FOUND 1" PLASTIC CAP DAVIS 22583
249	309086.52	267439.96	FOUND 1" PLASTIC CAP DAVIS 22583
250	309022.91	267439.77	FOUND 1" PLASTIC CAP DAVIS 22583
251	308970.35	267439.56	FOUND 1" PLASTIC CAP DAVIS 22583
252	308816.42	267498.96	FOUND 1" PLASTIC CAP DAVIS 22583
253	308493.79	267027.89	FOUND NO 5 REBAR ILLEGIBLE
254	308357.65	267172.42	FOUND 3/4" YELLOW PLASTIC CAP DAVIS 22583
255	308367.66	267172.44	FOUND 1" PLASTIC CAP DAVIS 22583
256	308367.29	267265.89	FOUND CHISELED + IN WALK
257	308492.94	267266.31	FOUND 1" PLASTIC CAP DAVIS 22583
258	308491.96	267497.91	FOUND 1" PLASTIC CAP DAVIS 22583
259	308366.46	267497.40	FOUND 1" PLASTIC CAP DAVIS 22583
260	308367.03	267566.92	FOUND NO 4 REBAR WITH FLAGGING

TABULATION OF FOUND R.O.W. MARKERS

POINT NO.	NORTHING	EASTING	DESCRIPTION
700	308286.44	267766.58	FOUND 1 1/2" ALUM CAP CDOH 2281 ROW
701	308236.20	267816.29	FOUND 1 1/2" ALUM CAP CDOH CAP ILLEGIBLE

Prepared By: **WOOLPERT, INC.**
formerly MOUNTAIN SURVEYING & MAPPING, INC.
116 INVERNESS DRIVE EAST #105
ENGLEWOOD, COLORADO 80112
(303) 925-1400 PHONE
(303) 925-1401 FAX

SURVEYOR'S STATEMENT (PROJECT CONTROL DIAGRAM):

I, _____, a professional land surveyor licensed in the State of Colorado, do hereby state to the Colorado Department of Transportation this Project Control Diagram was prepared and the field survey it represents was performed under my responsible charge and, based upon my knowledge, information and belief is in accordance with applicable standards of practice defined by Colorado Department of Transportation publications. This statement is not a guaranty or warranty, either expressed or implied.

KEVIN C. HOFFMAN PLS No. 22568

Date

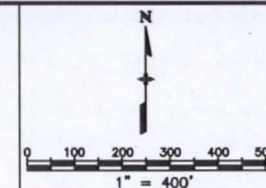


Region 5
3803 N. Main Ave. Suite 300
Durango, CO 81301
Phone: (970) 385-1420 FAX: (970) 385-1410

Survey Unit: Dan Fazzan

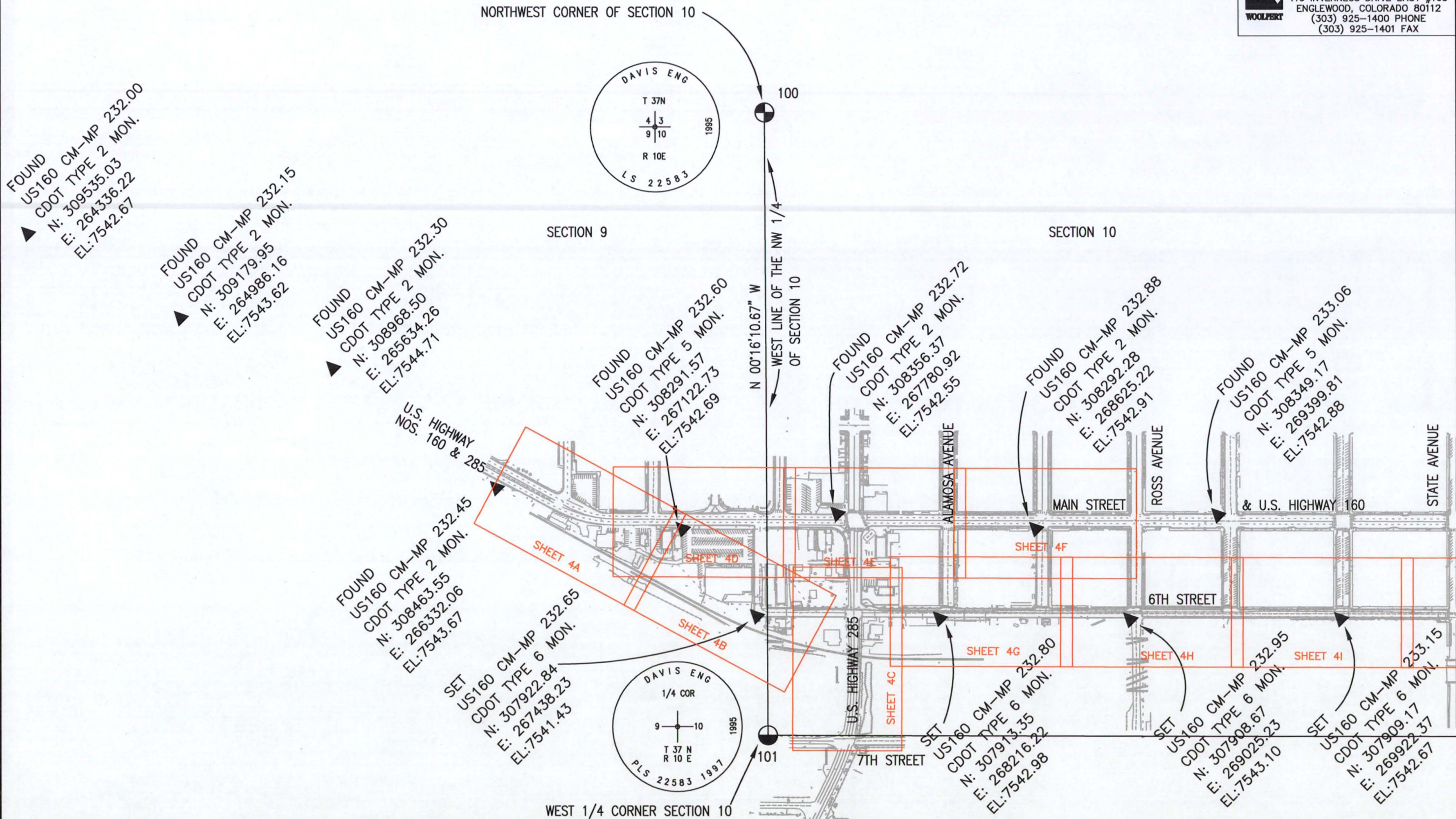
Sheet Revisions		
mm/dd/yy	DESCRIPTION	BY
12/28/05	PLANS WERE REVISED IN THEIR ENTIRETY.	RP,SC
02/10/08	ADDED SHEETS 4M, 4N, 30-32, & 48, RENUMBERED ALL.	RP,SC

160 MP 232 to MP 234
U.S. HIGHWAY 160
MP 232.45 to MP 233.0
SITUATE IN
SECTIONS 9 AND 10,
TOWNSHIP 37 NORTH, RANGE 10 EAST,
OF THE NEW MEXICO P.M.
ALAMOSA COUNTY, STATE OF COLORADO.



Project Control Diagram					
PLAN SHEET					
Project Number: NH1602-093					
Project Location: MAIN & 6TH STREET IN ALAMOSA					
Project Code: 14557					
Last Mod. Date	12-28-2005	Subsect Sheets	4 of 5	Sheet No.	3C
		Total No. of Sheets			96

Prepared By: **WOOLPERT, INC.**
formerly MOUNTAIN SURVEYING & MAPPING, INC.
116 INVERNESS DRIVE EAST #105
ENGLEWOOD, COLORADO 80112
(303) 925-1400 PHONE
(303) 925-1401 FAX



Plot Date: APRIL 11, 2006 Plot/Edited By: RH, SC File Info: P:\Projects\CDOT\05011-064998\05011_PCD_Sheets_3.dwg

COLORADO DEPARTMENT OF TRANSPORTATION

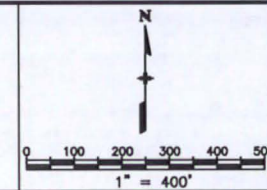


Region 5
3803 N. Main Ave. Suite 300
Durango, CO 81301
Phone: (970) 385-1420 FAX: (970) 385-1410

Survey Unit: Dan Fazzan

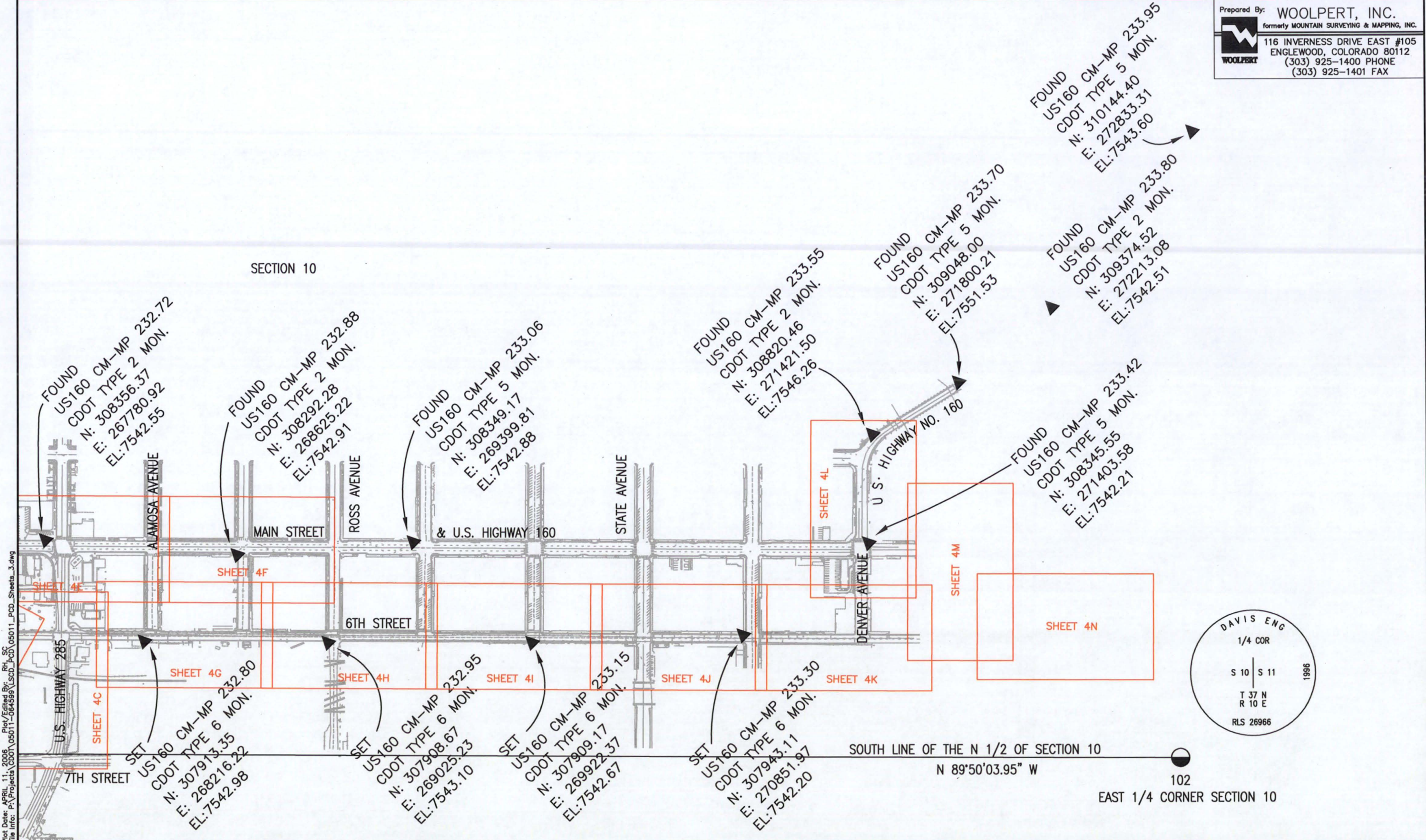
Sheet Revisions		
mm/dd/yy	DESCRIPTION	BY
12/28/05	PLANS WERE REVISED IN THEIR ENTIRETY.	RP,SC
02/10/08	ADDED SHEETS 4M, 4N, 30-32, & 48, RENUMBERED ALL.	RP,SC

160 MP 232 to MP 234
U.S. HIGHWAY 160
MP 232.45 to MP 233.0
SITUATE IN
SECTIONS 9 AND 10,
TOWNSHIP 37 NORTH, RANGE 10 EAST,
OF THE NEW MEXICO P.M.
ALAMOSA COUNTY, STATE OF COLORADO.



Project Control Diagram				
PLAN SHEET				
Project Number: NH1602-093				
Project Location: MAIN & 6TH STREET IN ALAMOSA				
Project Code: 14557				
Last Mod. Date	Subset Sheets	Sheet No.	Total No. of Sheets	
12-28-2005	5 of 5	30	96	

Prepared By: **WOOLPERT, INC.**
formerly MOUNTAIN SURVEYING & MAPPING, INC.
116 INVERNESS DRIVE EAST #105
ENGLEWOOD, COLORADO 80112
(303) 925-1400 PHONE
(303) 925-1401 FAX



Plot Date: APRIL 11, 2006
File Info: P:\Projects\CDOT\05011-064958\LCD_PCD_05011_PCD_Sheets_3.dwg
Plot/Edited By: RH, SC

COLORADO DEPARTMENT OF TRANSPORTATION



Region 5
3803 North Main Ave., Suite 300
Durango, CO. 81301
Phone: (970) 385-1400 FAX: (970) 385-1410

Survey Unit: Dan Fazzan

Sheet Revisions

Table with 3 columns: mm/dd/yy, Description, and initials. Includes revision 02/10/08 for added sheets.

160 MP 232 to MP 234
U.S. HIGHWAY 160
MP 232.45 to MP 233.0
SITUATED IN
SECTIONS 9 AND 10
TOWNSHIP 37 NORTH, RANGE 10 EAST,
OF THE NEW MEXICO P.M.
ALAMOSA COUNTY, STATE OF COLORADO.

Land Survey Control Diagram

Found Monumentation

Table with project information: Project Number: NH 1602-099, Project Location: MAIN & 6TH STREETS IN ALAMOSA, Project Location: (blank), Project Code: 14557, Last Mod. Date: 02-10-2006, Subset Sheets: 1 of 15, Sheet No.: 4, Total No. of Sheets: 96

TABULATION OF ALIQUOT CORNERS FOUND

Table with 4 columns: POINT NO., NORTHING, EASTING, DESCRIPTION. Lists points 100, 101, and 102.

TABULATION OF FOUND PRIVATE SURVEY MARKERS

Table with 4 columns: POINT NO., NORTHING, EASTING, DESCRIPTION. Lists points 257 through 310.

TABULATION OF FOUND PRIVATE SURVEY MARKERS

Table with 4 columns: POINT NO., NORTHING, EASTING, DESCRIPTION. Lists points 200 through 256.

Prepared By: WOOLPERT, INC. formerly MOUNTAIN SURVEYING & MAPPING, INC. 116 INVERNESS DRIVE EAST #105 ENGLEWOOD, COLORADO 80112 (303) 925-1400 PHONE (303) 925-1401 FAX

SURVEYOR'S STATEMENT (LAND SURVEY CONTROL DIAGRAM):

I, _____, a professional land surveyor licensed in the State of Colorado, do hereby state to the Colorado Department of Transportation this Land Survey Control Diagram was prepared and the field survey it represents was performed under my responsible charge and, based upon my knowledge, information and belief is in accordance with applicable standards of practice defined by Colorado Department of Transportation publications. This statement is not a guaranty or warranty, either expressed or implied.

Kevin C. Hoffman, PLS No. 22568

Date

TABULATION OF FOUND R.O.W. MARKERS

Table with 4 columns: POINT NO., NORTHING, EASTING, DESCRIPTION. Lists points 700 and 701.



Region 5
3803 North Main Ave., Suite 300
Durango, CO. 81301
Phone: (970) 385-1400 FAX: (970) 385-1410

Survey Unit: Dan Fazzan

Sheet Revisions

mm/dd/yy	XXXX	XXX
12/28/05	PLANS WERE REVISED IN THEIR ENTIRETY.	RP, SC
02/10/06	ADDED SHEETS 4M, 4N, 30-32, & 48, RENUMBERED ALL.	RP, SC

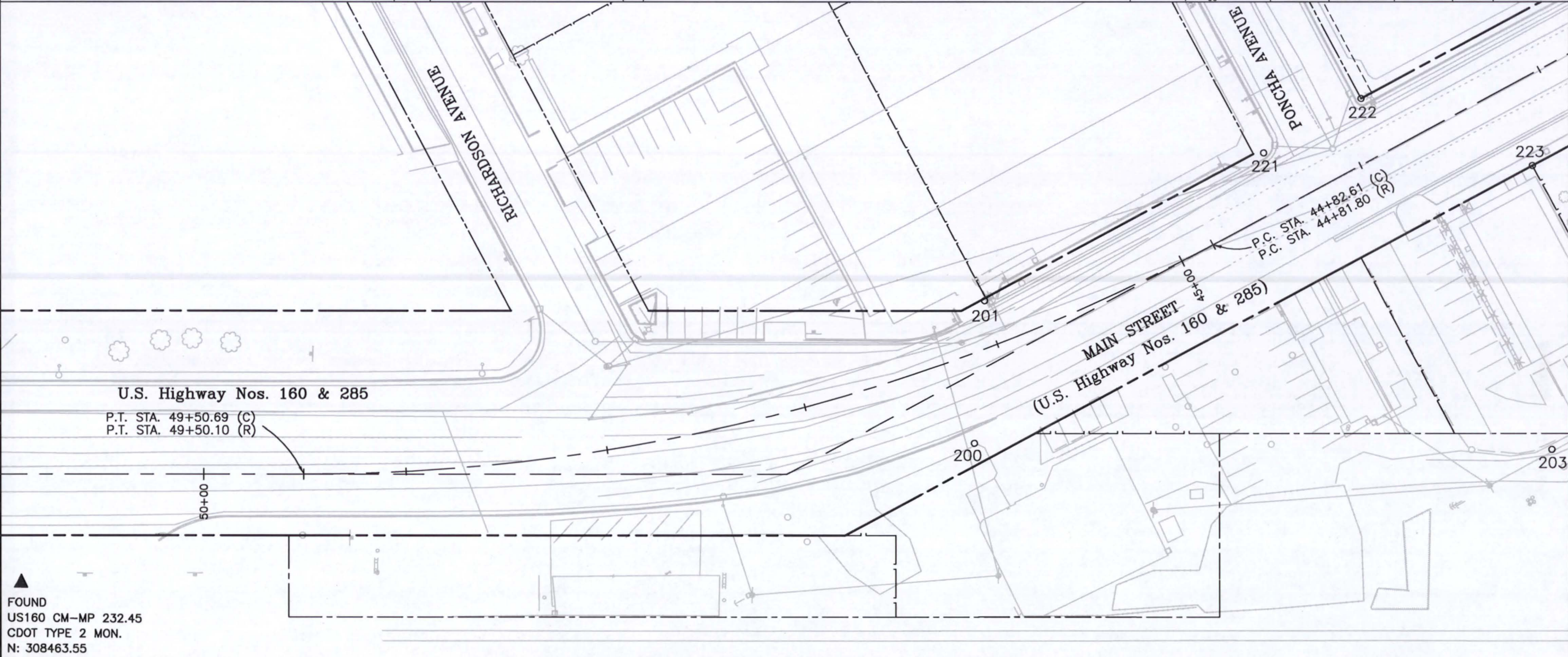

160 MP 232 to MP 234
U.S. HIGHWAY 160
MP 232.45 to MP 233.0
SITUATED IN
SECTIONS 9 AND 10
TOWNSHIP 37 NORTH, RANGE 10 EAST,
OF THE NEW MEXICO P.M.
ALAMOSA COUNTY, STATE OF COLORADO.

Land Survey Control Diagram

Plan Sheet

Project Number: NH 1602-099
Project Location: MAIN & 6TH STREETS IN ALAMOSA

Project Code:	Last Mod. Date	Subset Sheets	Sheet No.	Total No. of Sheets
14557	02-10-2006	2 of 15	4A	96



▲
FOUND
US160 CM-MP 232.45
CDOT TYPE 2 MON.
N: 308463.55
E: 266332.06
EL: 7543.67

SAN LUIS & RIO GRANDE RAILROAD INC.

Plot Date: APRIL 11, 2006
File Info: P:\Projects\CDOT\05011-064598\ROW_PLANS\LSCD_PCD\05011_LSCD_Sheets_4.dwg
Plot/Edited By: RLJ

Prepared By: **WOOLPERT, INC.**
formerly MOUNTAIN SURVEYING & MAPPING, INC.
116 INVERNESS DRIVE EAST #105
ENGLEWOOD, COLORADO 80112
(303) 925-1400 PHONE
(303) 925-1401 FAX



Region 5
3803 North Main Ave., Suite 300
Durango, CO. 81301
Phone: (970) 385-1400 FAX: (970) 385-1410

Survey Unit: Dan Fazzan

Sheet Revisions

mm/dd/yy	Description	Author
12/28/05	PLANS WERE REVISED IN THEIR ENTIRETY.	RP, SC
02/10/06	ADDED SHEETS 4M, 4N, 30-32, & 48, RENUMBERED ALL.	RP, SC

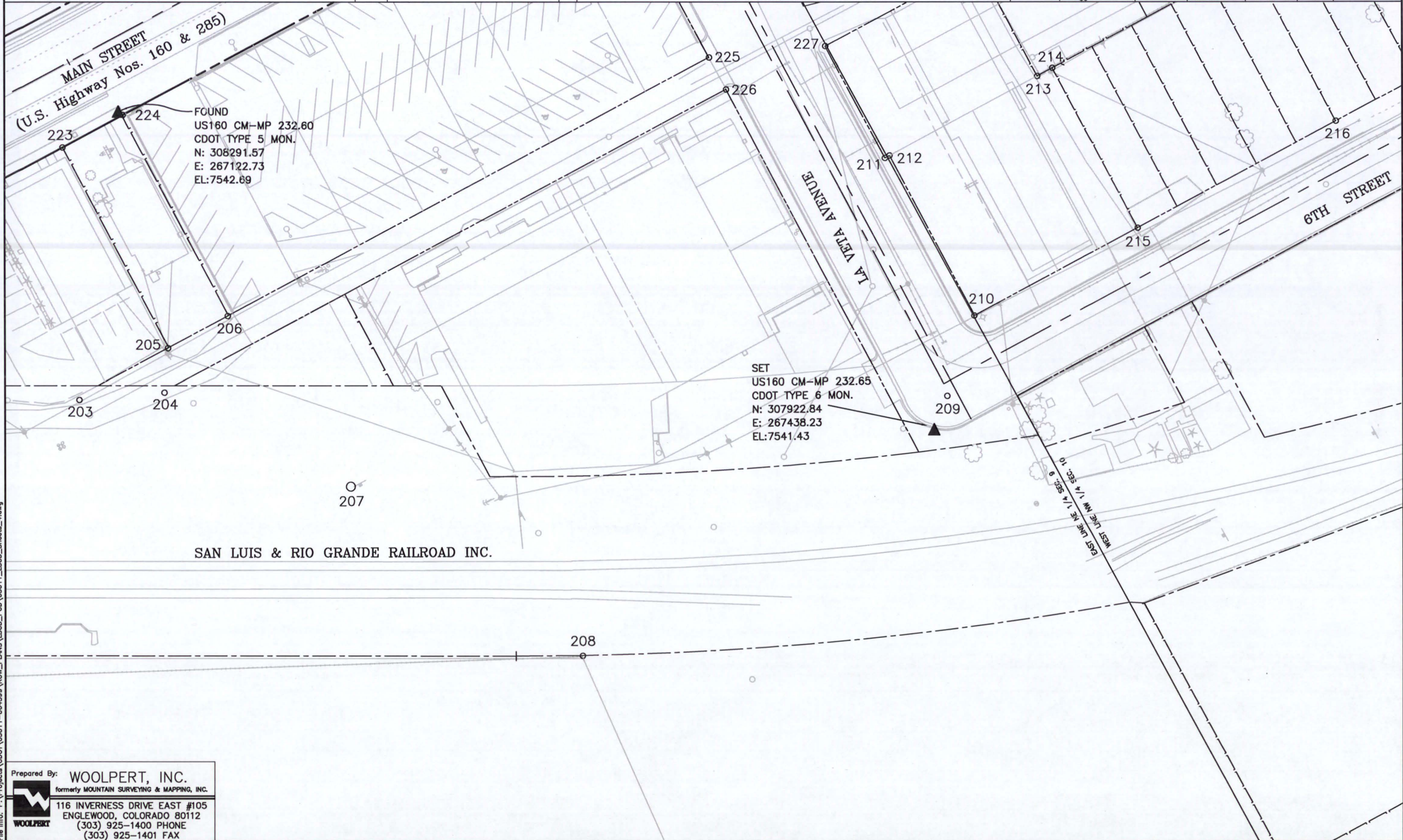
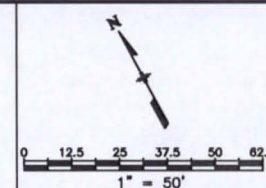
160 MP 232 to MP 234
U.S. HIGHWAY 160
MP 232.45 to MP 233.0
SITUATED IN
SECTIONS 9 AND 10
TOWNSHIP 37 NORTH, RANGE 10 EAST,
OF THE NEW MEXICO P.M.
ALAMOSA COUNTY, STATE OF COLORADO.

Land Survey Control Diagram

Plan Sheet

Project Number: NH 1602-099
Project Location: MAIN & 6TH STREETS IN ALAMOSA

Project Code	Last Mod. Date	Subset Sheets	Sheet No.	Total No. of Sheets
14557	02-10-2006	3 of 15	48	96



Plot Date: APRIL 11, 2006
File Info: P:\Projects\CDOT\05011-064596\ROW_PLANS\LSCD_PCD\05011_LSCD_Sheets_4.dwg

Prepared By: **WOOLPERT, INC.**
formerly MOUNTAIN SURVEYING & MAPPING, INC.
116 INVERNESS DRIVE EAST #105
ENGLEWOOD, COLORADO 80112
(303) 925-1400 PHONE
(303) 925-1401 FAX



Region 5
3803 North Main Ave., Suite 300
Durango, CO. 81301
Phone: (970) 385-1400 FAX: (970) 385-1410

Survey Unit: Dan Fazzan

Sheet Revisions

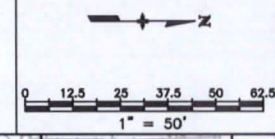
mm/dd/yy	DESCRIPTION	BY
12/28/05	PLANS WERE REVISED IN THEIR ENTIRETY.	RP, SC
02/10/08	ADDED SHEETS 4M, 4N, 30-32, & 48, RENUMBERED ALL.	RP, SC

160 MP 232 to MP 234
U.S. HIGHWAY 160
MP 232.45 to MP 233.0
SITUATED IN
SECTIONS 9 AND 10
TOWNSHIP 37 NORTH, RANGE 10 EAST,
OF THE NEW MEXICO P.M.
ALAMOSA COUNTY, STATE OF COLORADO.

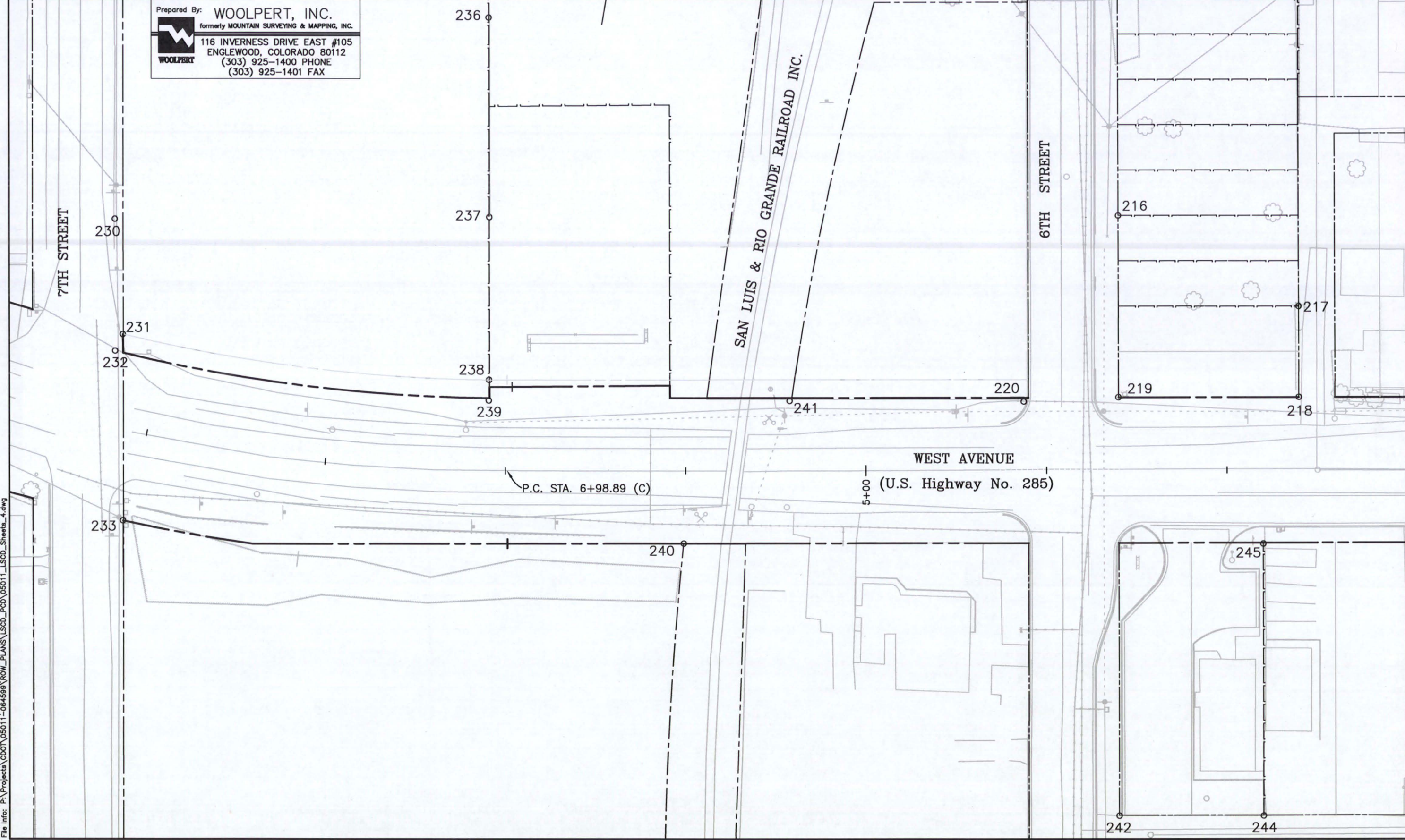
Land Survey Control Diagram

Plan Sheet

Project Number: NH 1602-099			
Project Location: MAIN & 6TH STREETS IN ALAMOSA			
Project Location:			
Project Code:	Last Mod. Date	Subset Sheets	Sheet No. Total No. of Sheets
14557	02-10-2006	4 of 15	4C 96



Prepared By: **WOOLPERT, INC.**
formerly MOUNTAIN SURVEYING & MAPPING, INC.
116 INVERNESS DRIVE EAST #105
ENGLEWOOD, COLORADO 80112
(303) 925-1400 PHONE
(303) 925-1401 FAX



Plot Date: APRIL 11, 2006
File Info: P:\Projects\CDOT\05011-064598\ROW_PLANS\LSCD_PCD\05011_LSCD_Sheets_4.dwg



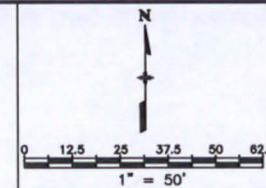
Region 5
3803 North Main Ave., Suite 300
Durango, CO. 81301
Phone: (970) 385-1400 FAX: (970) 385-1410

Survey Unit: Dan Fazzan

Sheet Revisions

mm/dd/yy	XXXX	XXX
12/28/05	PLANS WERE REVISED IN THEIR ENTIRETY.	RP,SC
02/10/06	ADDED SHEETS 4M, 4N, 30-32, & 48, RENUMBERED ALL.	RP,SC

160 MP 232 to MP 234
U.S. HIGHWAY 160
MP 232.45 to MP 233.0
SITUATED IN
SECTIONS 9 AND 10
TOWNSHIP 37 NORTH, RANGE 10 EAST,
OF THE NEW MEXICO P.M.
ALAMOSA COUNTY, STATE OF COLORADO.



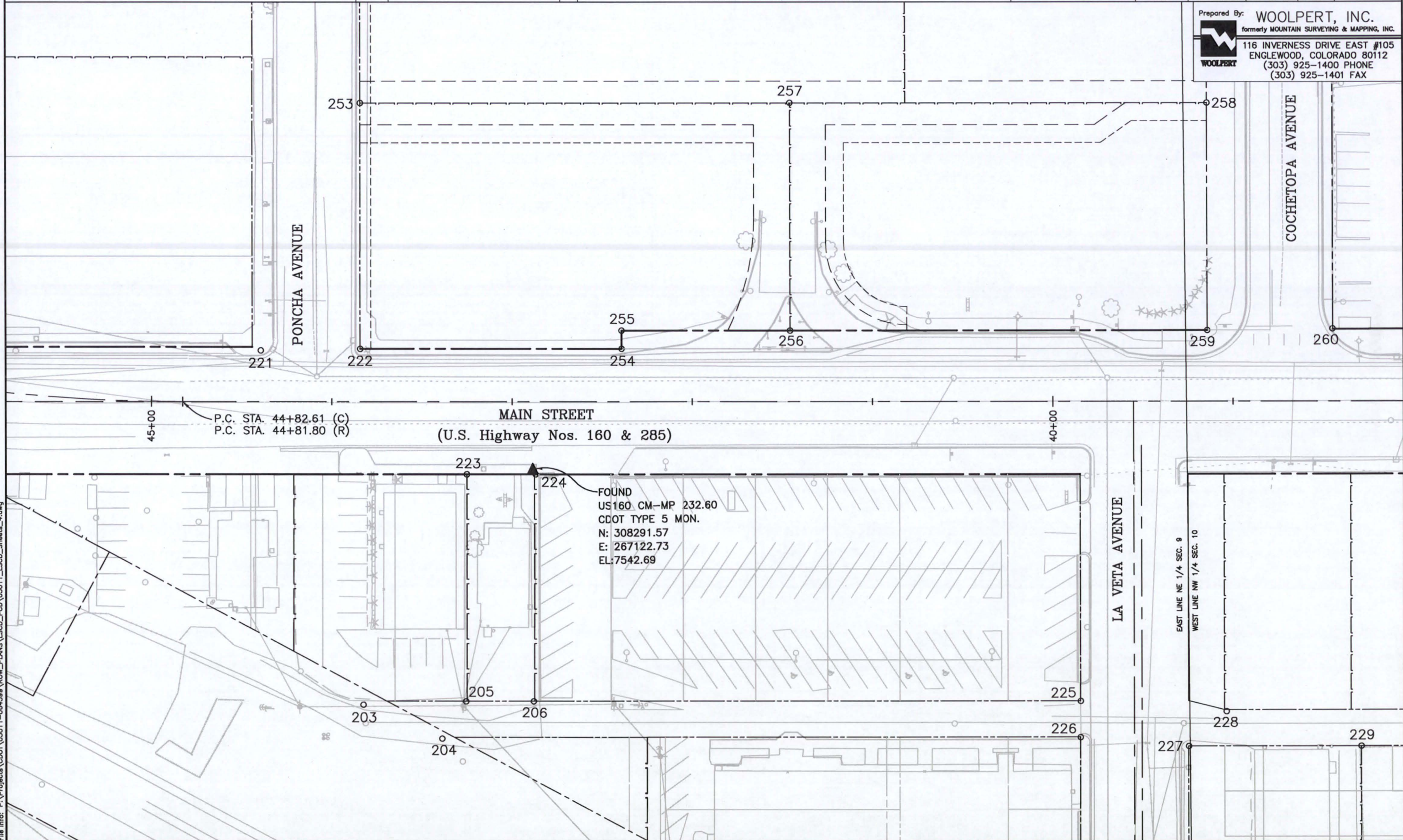
Land Survey Control Diagram

Plan Sheet

Project Number: NH 1602-099
Project Location: MAIN & 6TH STREETS IN ALAMOSA

Project Code:	Last Mod. Date	Subset Sheets	Sheet No.	Total No. of Sheets
14557	02-10-2006	5 of 15	40	96

Prepared By: **WOOLPERT, INC.**
formerly MOUNTAIN SURVEYING & MAPPING, INC.
116 INVERNESS DRIVE EAST #105
ENGLEWOOD, COLORADO 80112
(303) 925-1400 PHONE
(303) 925-1401 FAX



Plot Date: APRIL 11, 2006
File Info: P:\Projects\CDOT\05011-06499\ROW\PLANS\LCD\05011_LSCD_Sheets_4.dwg



Region 5
3803 North Main Ave., Suite 300
Durango, CO. 81301
Phone: (970) 385-1400 FAX: (970) 385-1410

Survey Unit: Dan Fazzan

Sheet Revisions

mm/dd/yy	XXXX	XXX
12/28/05	PLANS WERE REVISED IN THEIR ENTIRETY.	RP, SC
02/10/06	ADDED SHEETS 4M, 4N, 30-32, & 48, RENUMBERED ALL	RP, SC

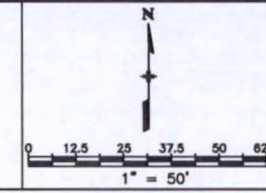
160 MP 232 to MP 234
U.S. HIGHWAY 160
MP 232.45 to MP 233.0
SITUATED IN
SECTIONS 9 AND 10
TOWNSHIP 37 NORTH, RANGE 10 EAST,
OF THE NEW MEXICO P.M.
ALAMOSA COUNTY, STATE OF COLORADO.

Land Survey Control diagram

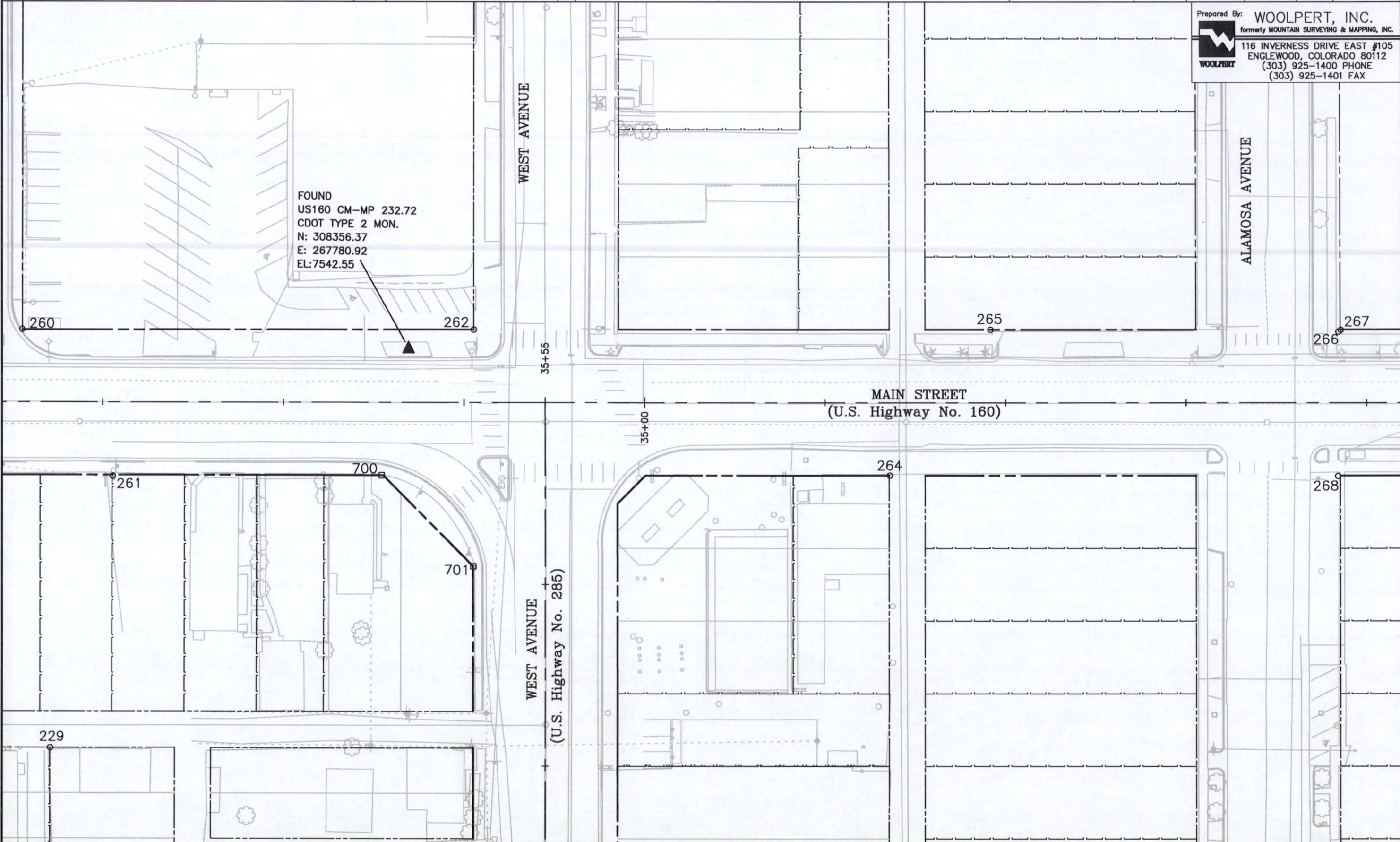
Plan Sheet

Project Number: NH 1602-099
Project Location: MAIN & 6TH STREETS IN ALAMOSA

Project Code:	Last Mod. Date	Subset Sheets	Sheet No.	Total No. of Sheets
14557	02-10-2006	6 of 15	4E	96

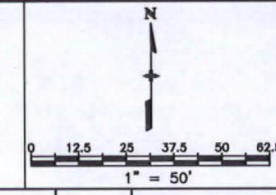


Prepared By: **WOOLPERT, INC.**
formerly MOUNTAIN SURVEYING & MAPPING, INC.
116 INVERNESS DRIVE EAST #105
ENGLEWOOD, COLORADO 80112
(303) 925-1400 PHONE
(303) 925-1401 FAX



Plot Date: APRIL 11, 2006
File Info: P:\Projects\CDOT\05011-064998\ROW_PLANS\LSCD_PCD\05011_LSCD_Sheets_4.dwg

160 MP 232 to MP 234
 U.S. HIGHWAY 160
 MP 232.45 to MP 233.0
 SITUATED IN
 SECTIONS 9 AND 10
 TOWNSHIP 37 NORTH, RANGE 10 EAST,
 OF THE NEW MEXICO P.M.
 ALAMOSA COUNTY, STATE OF COLORADO.



Project Number: NH 1602-099
 Project Location: MAIN & 6TH STREETS IN ALAMOSA
 Project Location:

Project Code	Last Mod. Date	Subset Sheets	Sheet No.	Total No. of Sheets
14557	02-10-2006	7 of 15	4F	96

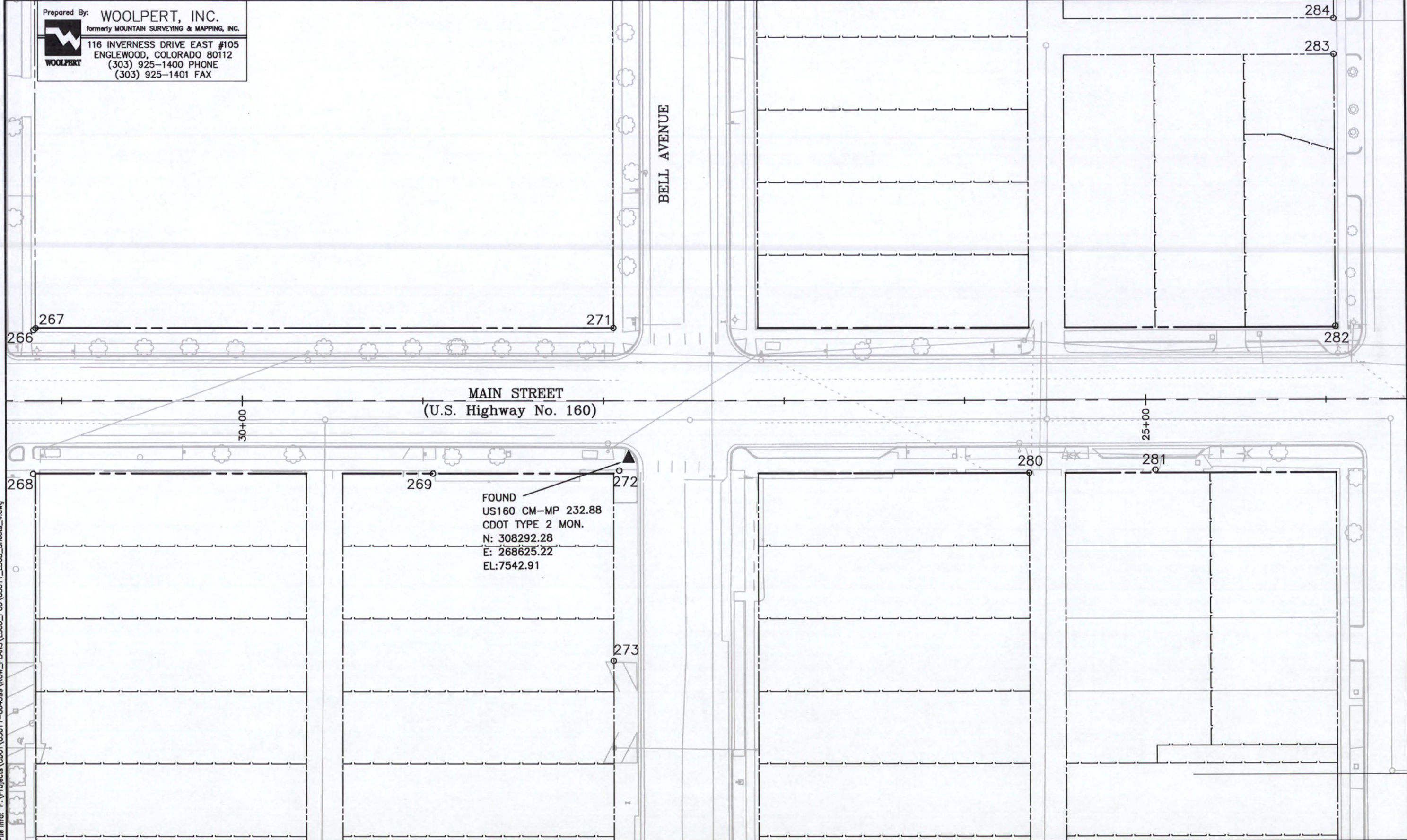


Region 5
 3803 North Main Ave., Suite 300
 Durango, CO. 81301
 Phone: (970) 385-1400 FAX: (970) 385-1410

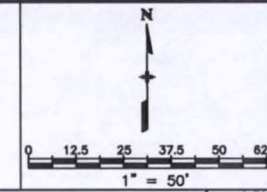
Survey Unit: Dan Fazzan

mm/dd/yy	XXXX	XXX
12/28/05	PLANS WERE REVISED IN THEIR ENTIRETY.	RP-SC
02/10/06	ADDED SHEETS 4M, 4N, 30-32, & 48, RENUMBERED ALL.	RP-SC

Prepared By: WOOLPERT, INC.
 formerly MOUNTAIN SURVEYING & MAPPING, INC.
 116 INVERNESS DRIVE EAST #105
 ENGLEWOOD, COLORADO 80112
 (303) 925-1400 PHONE
 (303) 925-1401 FAX



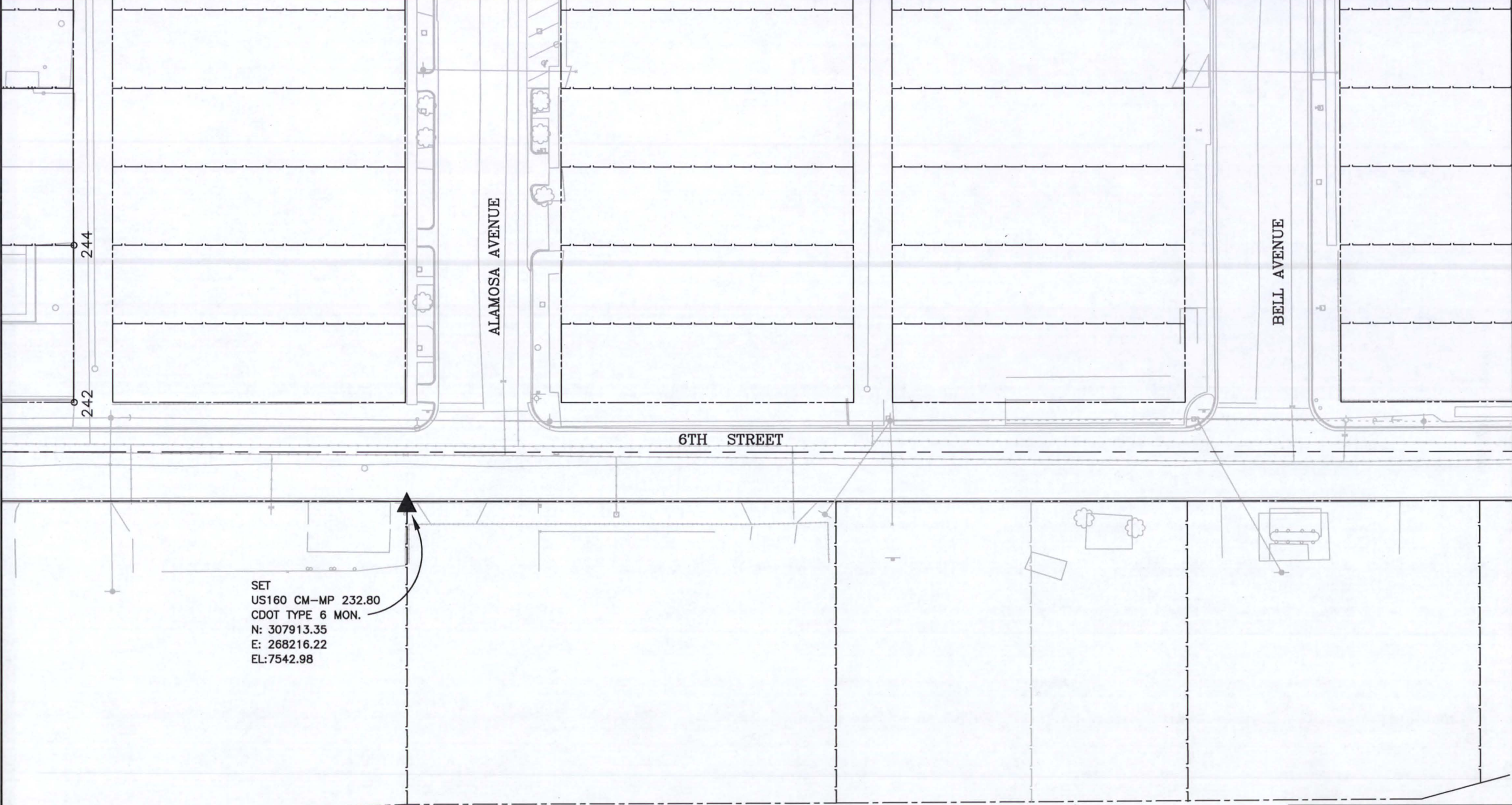
Plot Date: APRIL 11, 2006
 File Info: P:\Projects\CDOT\05011-04-098\ROW\PLANS\LSCD_PCD\05011_LSCD_Sheets_4.dwg
 Plot/Edited By: RLJ



Project Control Diagram				
Plan Sheet				
Project Number: NH 1602-099				
Project Location: MAIN & 6TH STREETS IN ALAMOSA				
Project Location:				
Project Code	Last Mod. Date	Subest Sheets	Sheet No.	Total No. of Sheets
14557	02-10-2006	8 of 15	4G	96

DOT Region 5
 3803 N. Main Street, Suite 300
 Durango, CO 81301
 Phone: (970) 385-1400 FAX: (970) 385-1410
 Right of Way Plans Unit: Dan Fazzan

mm/dd/yy	XXXXX	XXX
12/28/05	PLANS WERE REVISED IN THEIR ENTIRETY.	RP,SC
02/10/06	ADDED SHEETS 4M, 4N, 30-32, & 48, RENUMBERED ALL.	RP,SC



SET
 US160 CM-MP 232.80
 CDOT TYPE 6 MON.
 N: 307913.35
 E: 268216.22
 EL: 7542.98

SAN LUIS & RIO GRANDE RAILROAD INC.

SEE SHEET 3 FOR OVERALL SHEET LAYOUT

Plot Date: APRIL 11, 2006
 File Info: P:\Projects\CDOT\05011-06499\RCW_PLANS\LSCD_PCD\05011_LSCD_Sheets_4.dwg
 File Edited By: RLH

Prepared By: **WOOLPERT, INC.**
 formerly MOUNTAIN SURVEYING & MAPPING, INC.

 116 INVERNESS DRIVE EAST #105
 ENGLEWOOD, COLORADO 80112
 (303) 925-1400 PHONE
 (303) 925-1401 FAX



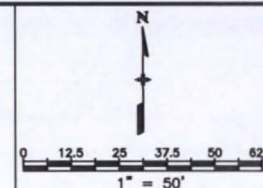
Region 5
3803 N. Main Street, Suite 300
Durango, CO 81301
Phone: (970) 385-1400 FAX: (970) 385-1410

Right of Way Plans Unit: Dan Fazzan

Sheet Revisions

mm/dd/yy	XXXXX	XXX
12/28/05	PLANS WERE REVISED IN THEIR ENTIRETY.	RP,SC
02/10/06	ADDED SHEETS 4M, 4N, 30-32, & 48, RENUMBERED ALL.	RP,SC

160 MP 232 to MP 234
U.S. HIGHWAY 160
MP 232.45 to MP 233.0
SITUATED IN
SECTIONS 9 AND 10
TOWNSHIP 37 NORTH, RANGE 10 EAST,
OF THE NEW MEXICO P.M.
ALAMOSA COUNTY, STATE OF COLORADO.



Project Control Diagram

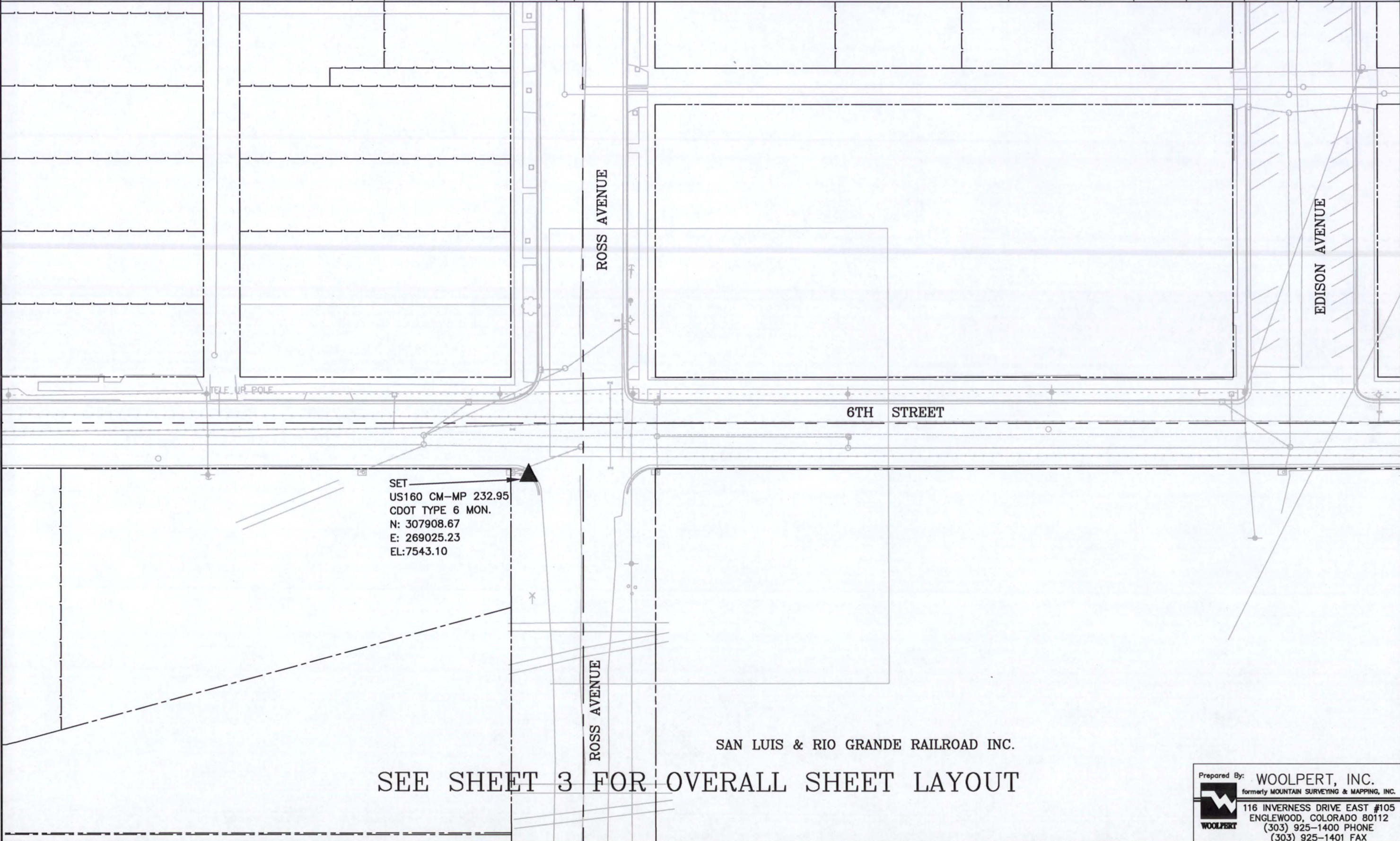
Plan Sheet

Project Number: NH 1602-099

Project Location: MAIN & 6TH STREETS IN ALAMOSA

Project Location:

Project Code:	Last Mod. Date	Subsect Sheets	Sheet No.	Total No. of Sheets
14557	02-10-2006	9 of 15	4H	96



Plot Date: APRIL 11, 2006
File Info: P:\Projects\CDOT\05011-064658\CDOT_PLANS\LSCD_PCD\05011_LSCD_Sheets_4.dwg

Prepared By: **WOOLPERT, INC.**
formerly MOUNTAIN SURVEYING & MAPPING, INC.

116 INVERNESS DRIVE EAST #105
ENGLEWOOD, COLORADO 80112
(303) 925-1400 PHONE
(303) 925-1401 FAX

COLORADO DEPARTMENT OF TRANSPORTATION



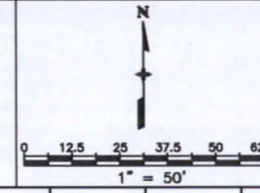
Region 5
3803 N. Main Street, Suite 300
Durango, CO 81301
Phone: (970) 385-1400 FAX: (970) 385-1410

Right of Way Plans Unit: Dan Fazzan

Sheet Revisions

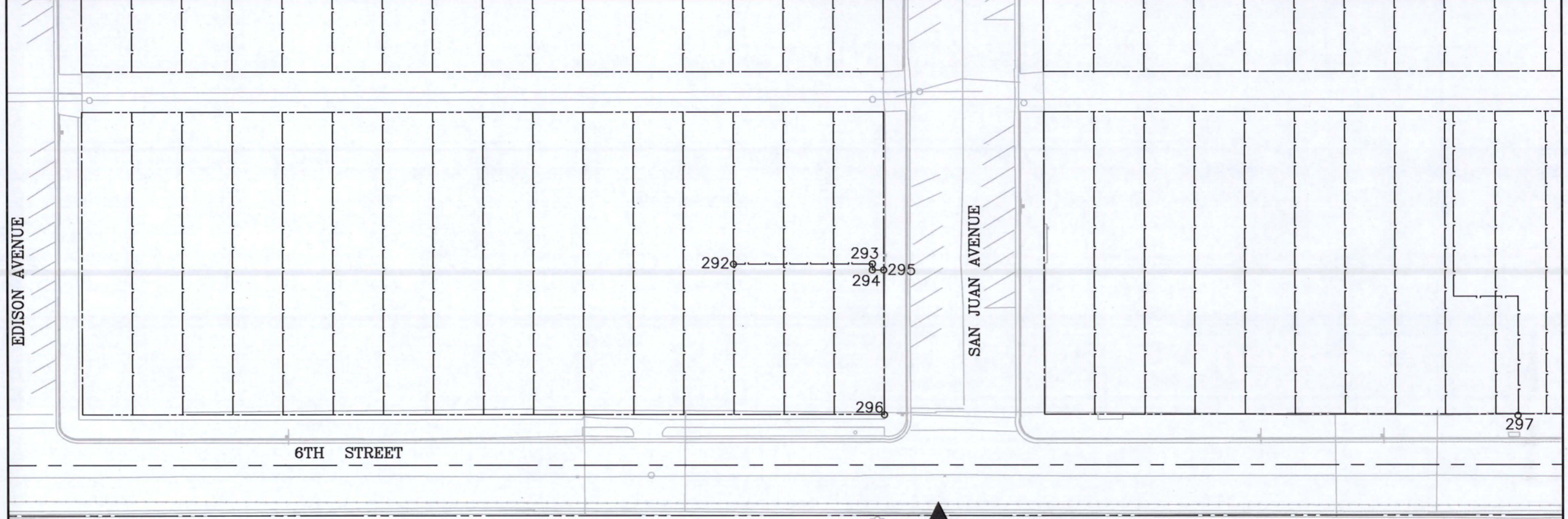
mm/dd/yy	XXXX	XXX
12/28/05	PLANS WERE REVISED IN THEIR ENTIRETY.	RP,SC
02/10/08	ADDED SHEETS 4M, 4N, 30-32, & 48, RENUMBERED ALL.	RP,SC

160 MP 232 to MP 234
U.S. HIGHWAY 160
MP 232.45 to MP 233.0
SITUATED IN
SECTIONS 9 AND 10
TOWNSHIP 37 NORTH, RANGE 10 EAST,
OF THE NEW MEXICO P.M.
ALAMOSA COUNTY, STATE OF COLORADO.



Project Control Diagram

Plan Sheet				
Project Number: NH 1602-099				
Project Location: MAIN & 6TH STREETS IN ALAMOSA				
Project Location:				
Project Code	Last Mod. Date	Subset Sheets	Sheet No.	Total No. of Sheets
14557	02-10-2006	10 of 15	4I	96



SET
US160 CM-MP 233.15
CDOT TYPE 6 MON.
N: 307909.17
E: 269922.37
EL: 7542.67

SAN LUIS & RIO GRANDE RAILROAD INC.

SEE SHEET 3 FOR OVERALL SHEET LAYOUT

Plot Date: APRIL 11, 2006
File Info: P:\Projects\CDOT\05011-064599\ROW_PLANS\LSCD_PCD\05011_LSCD_Sheets_4.dwg

Prepared By: **WOOLPERT, INC.**
formerly MOUNTAIN SURVEYING & MAPPING, INC.
116 INVERNESS DRIVE EAST #105
ENGLEWOOD, COLORADO 80112
(303) 925-1400 PHONE
(303) 925-1401 FAX



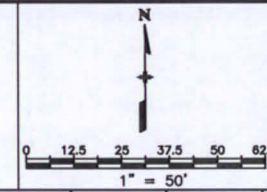
Region 5
3803 N. Main Street, Suite 300
Durango, CO 81301
Phone: (970) 385-1400 FAX: (970) 385-1410

Right of Way Plans Unit: Dan Fazzan

Sheet Revisions

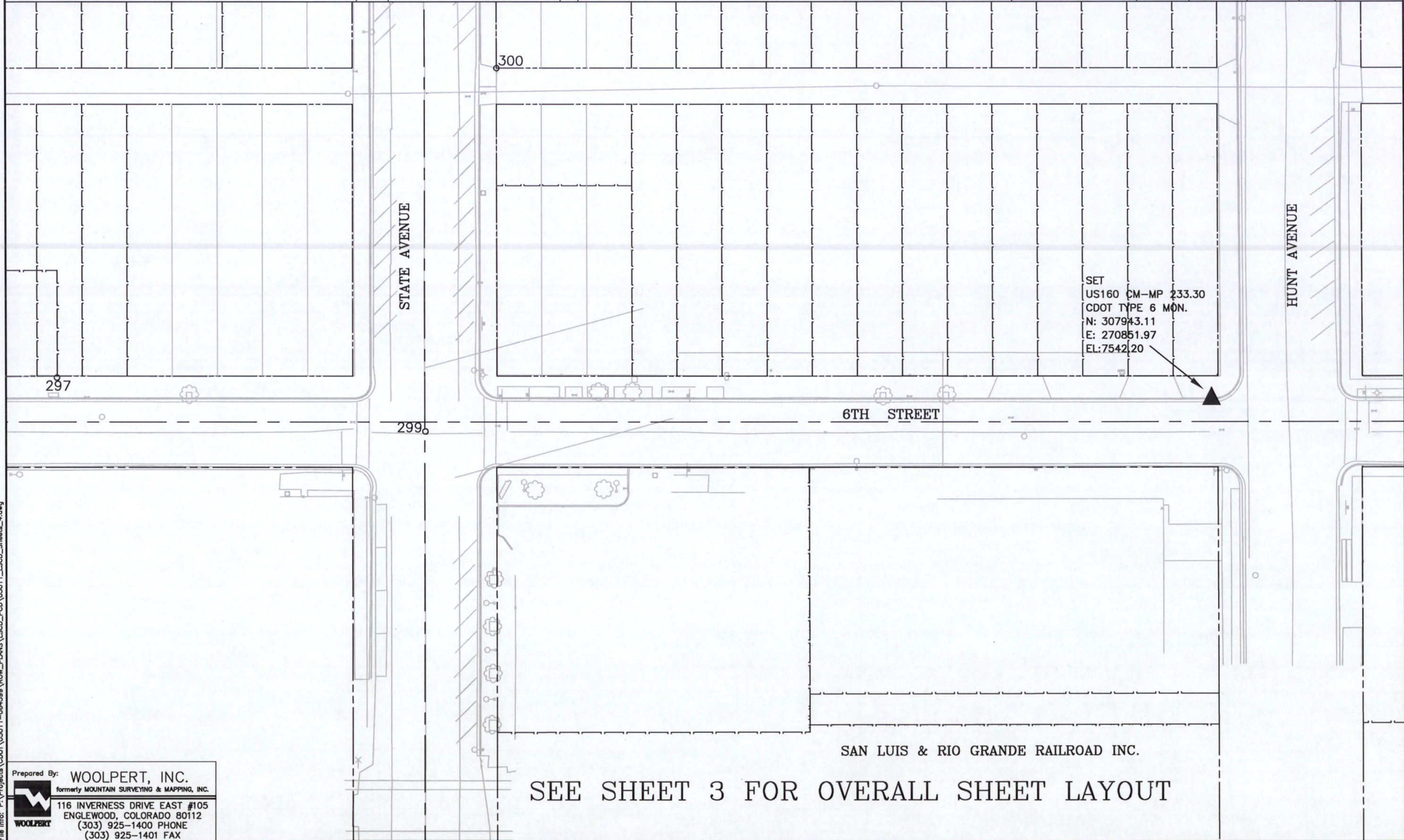
mm/dd/yy	DESCRIPTION	BY
12/28/05	PLANS WERE REVISED IN THEIR ENTIRETY.	RP,SC
02/10/06	ADDED SHEETS 4M, 4N, 30-32, & 48, RENUMBERED ALL.	RP,SC

160 MP 232 to MP 234
U.S. HIGHWAY 160
MP 232.45 to MP 233.0
SITUATED IN
SECTIONS 9 AND 10
TOWNSHIP 37 NORTH, RANGE 10 EAST,
OF THE NEW MEXICO P.M.
ALAMOSA COUNTY, STATE OF COLORADO.



Project Control Diagram

Project Control Diagram				
Plan Sheet				
Project Number: NH 1602-099				
Project Location: MAIN & 6TH STREETS IN ALAMOSA				
Project Location:				
Project Code	Last Mod. Date	Subset Sheets	Sheet No.	Total No. of Sheets
14557	02-10-2006	11 of 15	4J	96

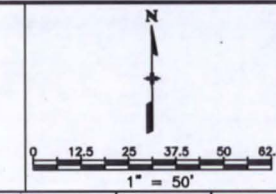


SAN LUIS & RIO GRANDE RAILROAD INC.

SEE SHEET 3 FOR OVERALL SHEET LAYOUT

Plot Date: APRIL 11, 2006
File Info: P:\Projects\CDOT\05011\05011-LSCD\PLANS\LSCD_PCD\05011_LSCD_Sheets_4.dwg

Prepared By: **WOOLPERT, INC.**
formerly MOUNTAIN SURVEYING & MAPPING, INC.
116 INVERNESS DRIVE EAST #105
ENGLEWOOD, COLORADO 80112
(303) 925-1400 PHONE
(303) 925-1401 FAX



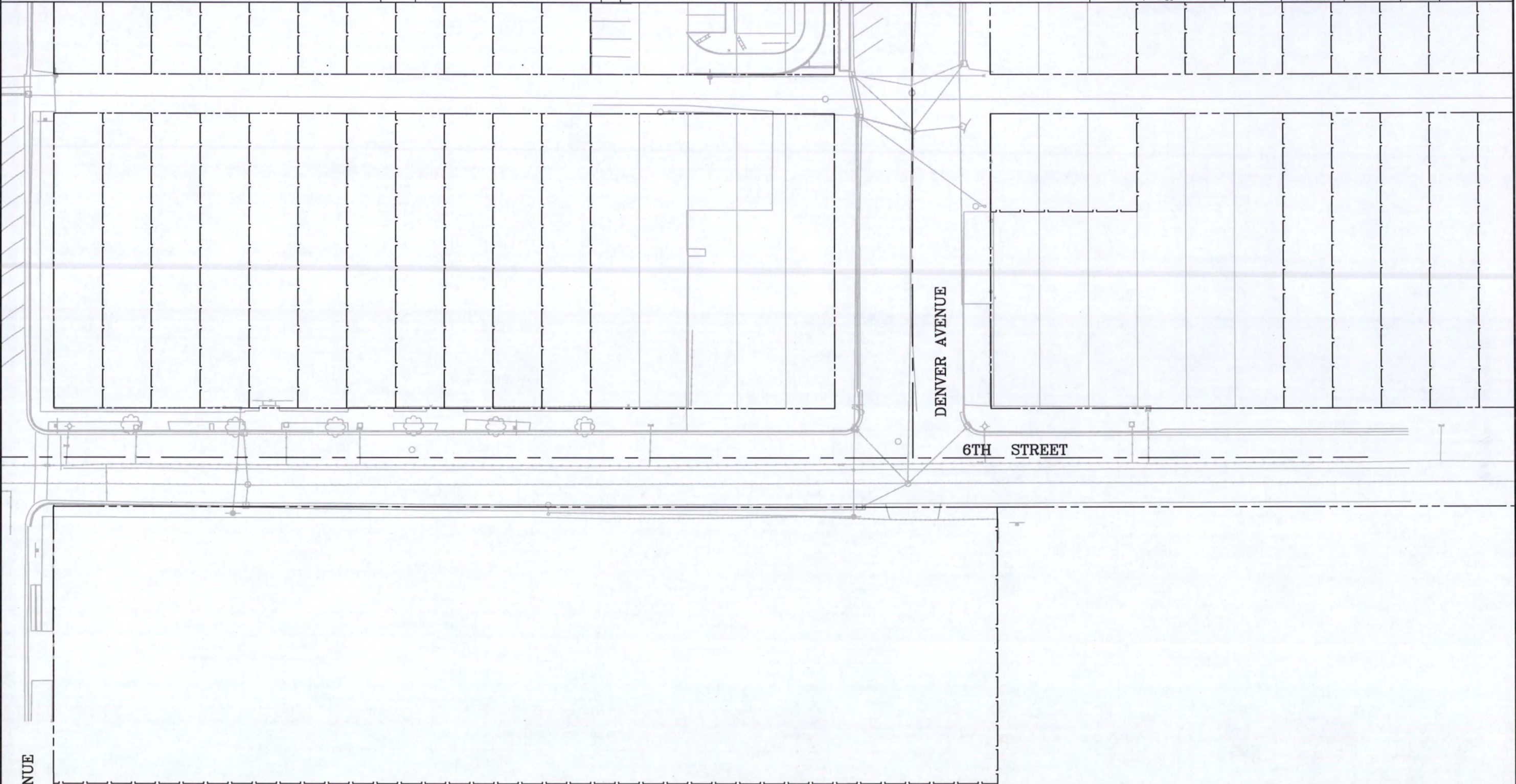
Project Code	Last Mod. Date	Subset Sheets	Sheet No.	Total No. of Sheets
14557	02-10-2006	12 of 15	4K	96



Region 5
3803 N. Main Street, Suite 300
Durango, CO 81301
Phone: (970) 385-1400 FAX: (970) 385-1410

mm/dd/yy	Description	By
12/28/05	PLANS WERE REVISED IN THEIR ENTIRETY.	RP,SC
02/10/06	ADDED SHEETS 4M, 4N, 30-32, & 48, RENUMBERED ALL.	RP,SC

Right of Way Plans Unit: Dan Fazzan



SAN LUIS & RIO GRANDE RAILROAD INC.

SEE SHEET 3 FOR OVERALL SHEET LAYOUT

Plot Date: APRIL 11, 2006
File Info: P:\Projects\CDOT\05011-064588\ROW_PLANS\LSCD_PCD\05011_LSCD_Sheets_4.dwg

Prepared By: **WOOLPERT, INC.**
formerly MOUNTAIN SURVEYING & MAPPING, INC.
116 INVERNESS DRIVE EAST #105
ENGLEWOOD, COLORADO 80112
(303) 925-1400 PHONE
(303) 925-1401 FAX





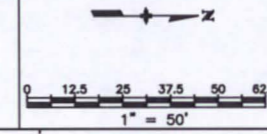
Region 5
3803 N. Main Street, Suite 300
Durango, CO 81301
Phone: (970) 385-1400 FAX: (970) 385-1410

Right of Way Plans Unit: Dan Fazzan

Sheet Revisions

mm/dd/yy	XXXX	XXX
12/28/05	PLANS WERE REVISED IN THEIR ENTIRETY.	RP,SC
02/10/08	ADDED SHEETS 4M, 4N, 30-32, & 48, RENUMBERED ALL.	RP,SC

160 MP 232 to MP 234
U.S. HIGHWAY 160
MP 232.45 to MP 233.0
SITUATED IN
SECTIONS 9 AND 10
TOWNSHIP 37 NORTH, RANGE 10 EAST,
OF THE NEW MEXICO P.M.
ALAMOSA COUNTY, STATE OF COLORADO.



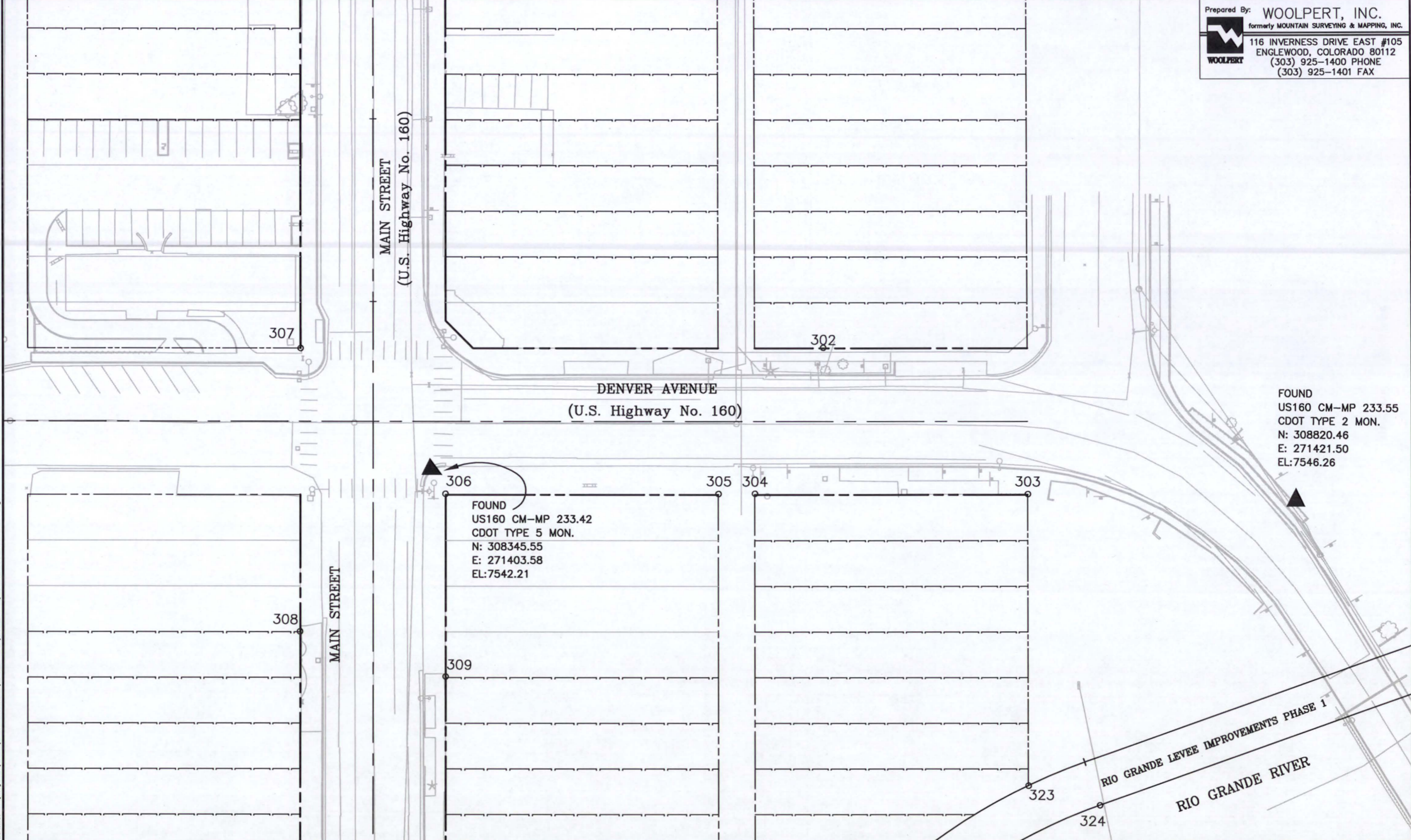
Project Control Diagram

Plan Sheet

Project Number: NH 1602-099
Project Location: MAIN & 6TH STREETS IN ALAMOSA

Project Code:	Last Mod. Date	Subset Sheets	Sheet No.	Total No. of Sheets
14557	02-10-2006	13 of 15	4L	96

Prepared By: **WOOLPERT, INC.**
formerly MOUNTAIN SURVEYING & MAPPING, INC.
116 INVERNESS DRIVE EAST #105
ENGLEWOOD, COLORADO 80112
(303) 925-1400 PHONE
(303) 925-1401 FAX



Plot Date: APRIL 11, 2006
File Info: P:\Projects\CDOT\05011-064599\ROW_PLANS\LSCD_PCD\05011_LSCD_Sheets_4.dwg



Region 5
3803 N. Main Street, Suite 300
Durango, CO 81301
Phone: (970) 385-1400 FAX: (970) 385-1410

Right of Way Plans Unit: Dan Fazzan

Sheet Revisions

mm/dd/yy	XXXXX	XXX
02/10/06	ADDED SHEETS 4M, 4N, 30-32, & 48, RENUMBERED ALL.	RP, SC

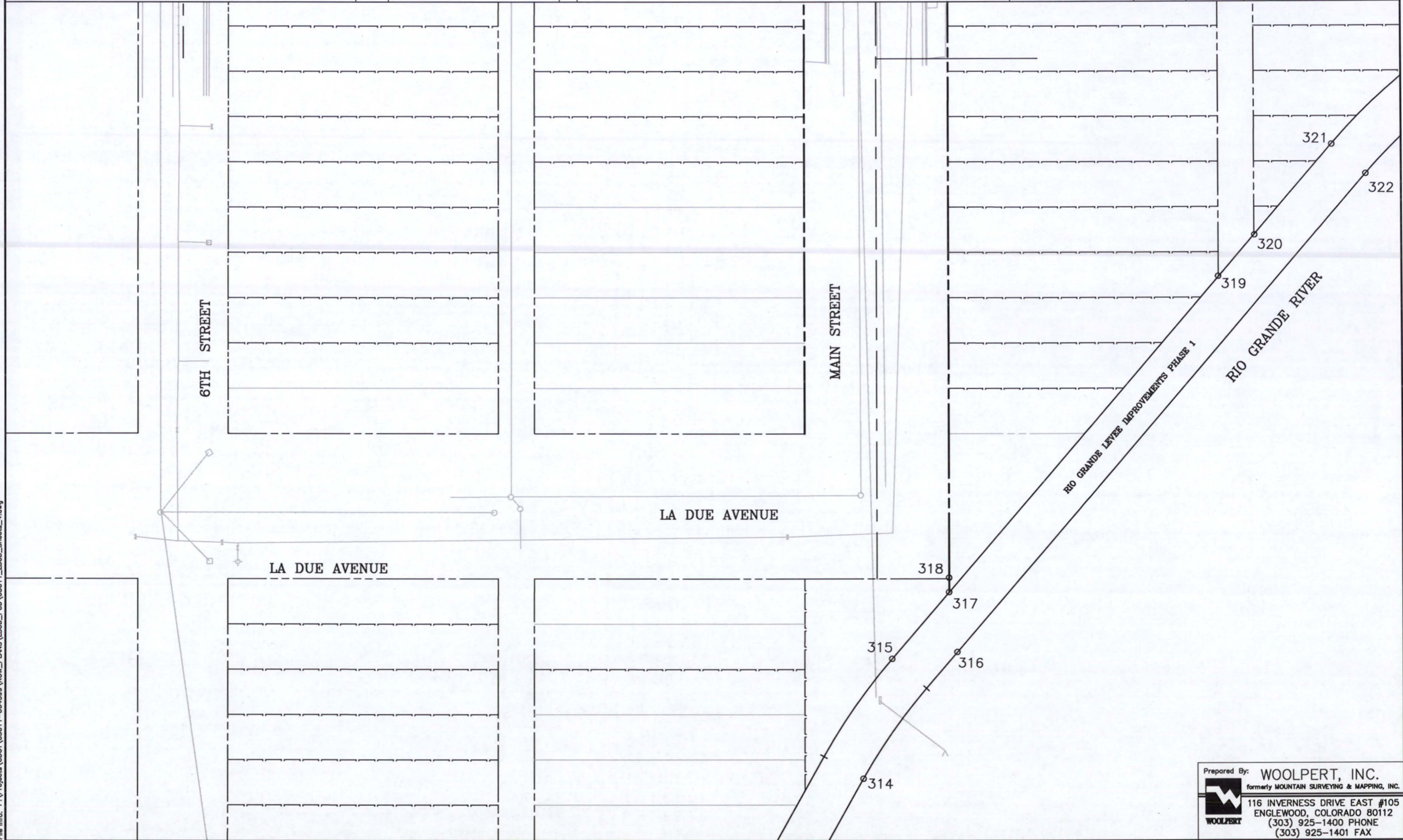
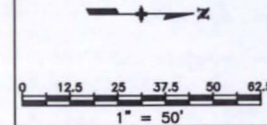
160 MP 232 to MP 234
U.S. HIGHWAY 160
MP 232.45 to MP 233.0
SITUATED IN
SECTIONS 9 AND 10
TOWNSHIP 37 NORTH, RANGE 10 EAST,
OF THE NEW MEXICO P.M.
ALAMOSA COUNTY, STATE OF COLORADO.

Project Control Diagram

Plan Sheet

Project Number: NH 1602-099
Project Location: MAIN & 6TH STREETS IN ALAMOSA

Project Code:	Last Mod. Date	Subset Sheets	Sheet No.	Total No. of Sheets
14557	02-10-2006	14 of 15	4M	96



Plot Date: APRIL 11, 2006 Plot/Edited By: RLH
File Info: P:\Projects\CDOT\05011-06489 ROW_PLANS\LSCD_PCD\05011_LSCD_Sheets_4.dwg

Prepared By: **WOOLPERT, INC.**
formerly MOUNTAIN SURVEYING & MAPPING, INC.
116 INVERNESS DRIVE EAST #105
ENGLEWOOD, COLORADO 80112
(303) 925-1400 PHONE
(303) 925-1401 FAX



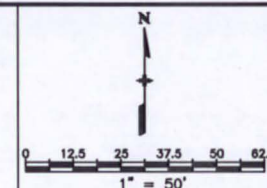
Region 5
3803 N. Main Street, Suite 300
Durango, CO 81301
Phone: (970) 385-1400 FAX: (970) 385-1410

Right of Way Plans Unit: Dan Fazzan

Sheet Revisions

mm/dd/yy	XXXXX	XXX
02/10/06	ADDED SHEETS 4M, 4N, 30-32, & 48, RENUMBERED ALL.	RP,SC

160 MP 232 to MP 234
U.S. HIGHWAY 160
MP 232.45 to MP 233.0
SITUATED IN
SECTIONS 9 AND 10
TOWNSHIP 37 NORTH, RANGE 10 EAST,
OF THE NEW MEXICO P.M.
ALAMOSA COUNTY, STATE OF COLORADO.



Project Control Diagram

Plan Sheet

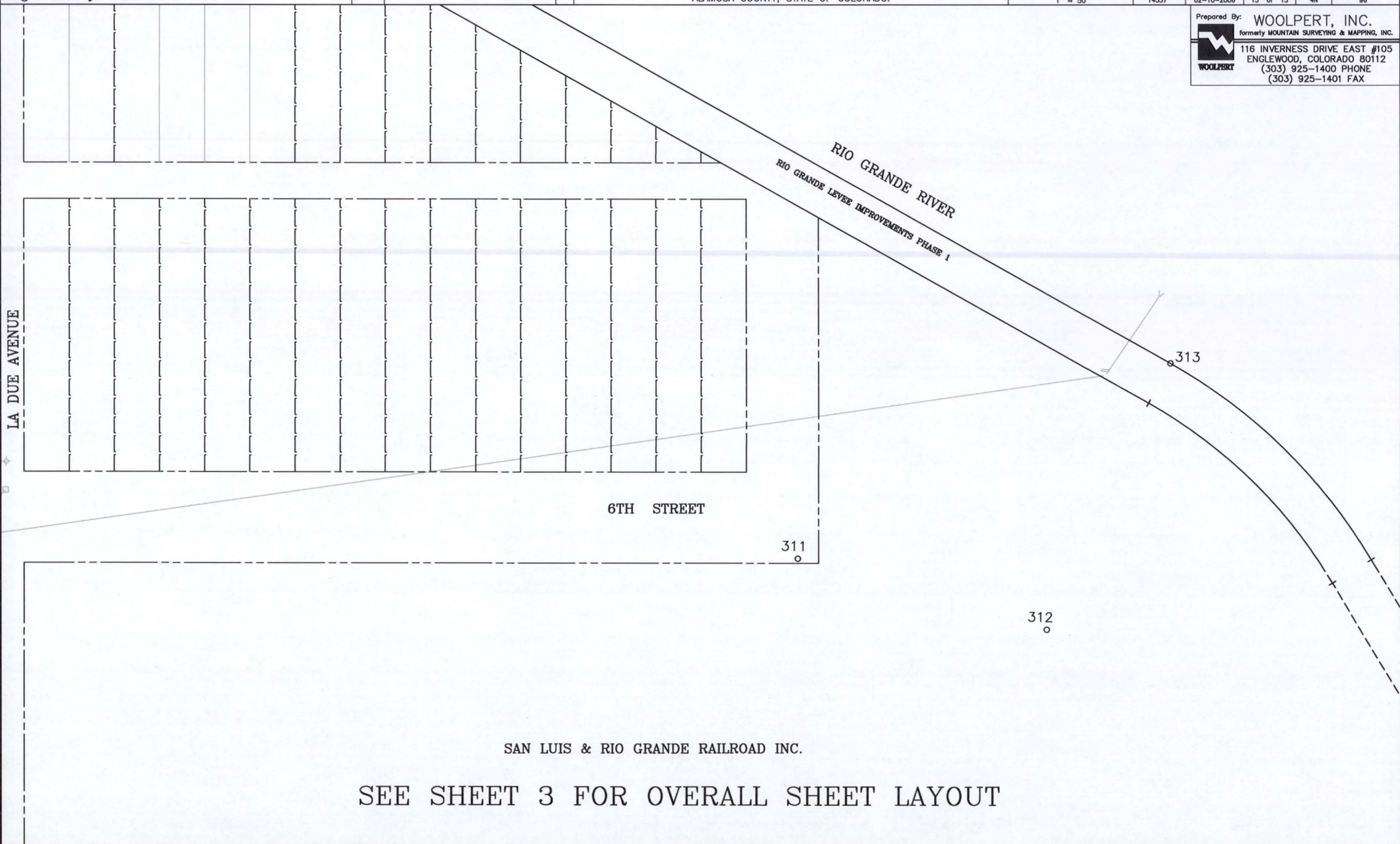
Project Number: NH 1602-099

Project Location: MAIN & 6TH STREETS IN ALAMOSA

Project Location:

Project Code	Last Mod. Date	Subset Sheets	Sheet No.	Total No. of Sheets
14557	02-10-2006	15 of 15	4N	96

Prepared By: **WOOLPERT, INC.**
formerly MOUNTAIN SURVEYING & MAPPING, INC.
116 INVERNESS DRIVE EAST #105
ENGLEWOOD, COLORADO 80112
(303) 925-1400 PHONE
(303) 925-1401 FAX



SEE SHEET 3 FOR OVERALL SHEET LAYOUT

COLORADO DEPARTMENT OF TRANSPORTATION



Region 5
3803 North Main Avenue, Suite 300
Durango, Colorado 81301
Phone: (970) 385-1400 FAX: (970) 385-1410

Survey Unit: Dan Fazzan

MM/DD/YY	DESCRIPTION	NO.
12/28/05	PLANS WERE REVISED IN THEIR ENTIRETY.	RP, SC
02/10/06	RENUMBERED ALL SHEETS, DELETED POINTS # 1009 & 1013, REVISED QUANTITY OF ROW MONUMENTS TO BE SET TO 75, REVISED QUANTITY OF PERMANENT EASEMENT MONUMENTS TO 43 (ADDED POINTS # 647 & 648, DELETED 629-632), REVISED #849.	SC

MM/DD/YY	DESCRIPTION	NO.
02/10/06	DELETED POINT #1015, REV #1001&2 (PARCEL-73 REV).	SC
06/16/06	DELETED POINT #S 878-881 AND REVISED POINT #S 850-852 & 882.	RLP
11/10/06	REVISED POINT # 849 AND DELETED POINT # 858.	SC
01/10/07	REVISED POINT #S 823 & 824, DELETED POINT # 825.	RLP

Prepared By: **WOOLPERT, INC.**
formerly MOUNTAIN SURVEYING & MAPPING, INC.
116 INVERNESS DRIVE EAST #105
ENGLEWOOD, COLORADO 80112
(303) 925-1400 PHONE
(303) 925-1401 FAX

Right of Way Plans				
Monumentation Sheet				
Project Number: NH 1602-093				
Project Location: MAIN & 6TH STREET				
Project Location: IN ALAMOSA				
Project Code:	Last Mod. Date	Subset Sheets	Sheet No.	Total No. of Sheets
14557	01-10-2007	1 of 4	5	96

TABULATION OF R.O.W. MARKERS TO BE SET

POINT NO.	NORTHING	EASTING	STATION	OFFSET	DESC.
800	308593.87	266370.47	102+50.00	49.62' LT.	N-ROW TYPE-1
801	308496.99	266318.37	202+50.00	20.71' RT.	S-ROW TYPE-1
802	308278.58	266723.56	207+10.31	21.14' RT.	S-ROW TYPE-1
803	308268.02	266717.86	207+10.29	33.14' RT.	S-ROW TYPE-1
806	308230.87	266786.78	207+88.59	33.21' RT.	S-ROW TYPE-1
807	308216.97	266791.21	207+99.08	43.35' RT.	S-ROW TYPE-1
808	308036.53	267126.37	211+79.72	43.52' RT.	S-ROW TYPE-1
809	308006.73	267189.18	212+49.15	40.00' RT.	S-ROW TYPE-1
810	307980.08	267238.73	213+05.41	40.00' RT.	S-ROW TYPE-1
811	308290.05	266807.37	207+78.69	28.65' LT.	N-ROW TYPE-1
812	308086.50	267185.42	212+08.05	28.47' LT.	N-ROW TYPE-1
813	308102.37	267185.48	212+00.59	42.47' LT.	N-ROW TYPE-1
814	308089.06	267210.21	212+28.67	42.46' LT.	N-ROW TYPE-1
815	308075.52	267277.74	212+94.56	62.53' LT.	N-ROW TYPE-1
816	308013.00	267409.74	214+53.19	55.70' LT.	N-ROW TYPE-1
817	308012.95	267425.15	214+69.39	59.76' LT.	N-ROW TYPE-1
818	307903.56	267457.87	215+25.89	40.00' RT.	S-ROW TYPE-1
819	307892.85	267487.60	215+55.14	45.91' RT.	S-ROW TYPE-1
820	307885.49	267487.57	215+56.04	53.21' RT.	S-ROW TYPE-1
821	307870.19	267567.49	216+30.84	61.92' RT.	S-ROW TYPE-1
822	307882.19	267567.53	216+30.55	49.93' RT.	S-ROW TYPE-1
823	307882.07	267597.53	216+59.28	49.70' RT.	S-ROW TYPE-1
824	307832.16	267597.37	216+59.28	99.61' RT.	S-ROW TYPE-1
826	307789.81	267786.63	506+92.20	69.42' LT.	W-ROW TYPE-1
827	307742.15	267786.52	506+44.55	69.41' LT.	W-ROW TYPE-1
828	307717.58	267797.09	506+20.00	58.78' LT.	W-ROW TYPE-1
829	307627.35	267796.88	505+29.77	58.77' LT.	W-ROW TYPE-1
830	307448.53	267778.45	503+37.17	59.89' LT.	W-ROW TYPE-1
831	307414.87	267731.49	502+88.46	97.60' RT.	W-ROW TYPE-1
832	307414.37	267906.88	503+31.17	73.12' RT.	E-ROW TYPE-1
833	307425.31	267897.11	503+39.30	61.00' RT.	E-ROW TYPE-1
834	307458.99	267903.60	503+71.24	61.00' RT.	E-ROW TYPE-1
835	307482.25	267913.25	503+93.98	66.89' RT.	E-ROW TYPE-1
836	307558.01	267921.39	504+64.50	67.33' RT.	E-ROW TYPE-1
837	307591.42	267918.80	504+95.35	63.40' RT.	E-ROW TYPE-1
838	307722.38	267919.10	506+25.10	63.22' RT.	E-ROW TYPE-1
839	307758.77	267907.95	506+61.46	51.98' RT.	E-ROW TYPE-1
844	307870.59	267906.79	507+73.28	50.55' RT.	E-ROW TYPE-1
845	307886.20	267921.88	219+83.61	44.51' RT.	S-ROW TYPE-1
846	307896.76	267946.20	220+07.90	33.86' RT.	S-ROW TYPE-1
848	307909.42	268038.34	221+00.01	20.91' RT.	S-ROW TYPE-1
849	307915.42	268038.36	221+00.01	14.91' RT.	S-ROW TYPE-1
850	307965.86	267919.81	219+81.27	35.15' LT.	N-ROW TYPE-1
851	307976.79	267911.35	508+79.48	54.85' RT.	E-ROW TYPE-1
852	308023.65	267911.47	509+26.35	54.85' RT.	E-ROW TYPE-1
853	308270.48	267896.37	511+73.14	39.15' RT.	E-ROW TYPE-1
854	308285.89	267911.90	118+67.81	38.03' RT.	S-ROW TYPE-1
856	308360.06	266804.23	107+53.31	29.96' LT.	N-ROW TYPE-1
857	308359.44	266967.47	109+23.18	39.02' LT.	N-ROW TYPE-1

TABULATION OF R.O.W. MARKERS TO BE SET

POINT NO.	NORTHING	EASTING	STATION	OFFSET	DESC.
867	307912.68	268766.44	228+28.08	15.16' RT.	S-ROW TYPE-1
868	307902.71	271418.65	254+31.86	80.12' RT.	S-ROW TYPE-1
869	307892.68	268766.38	228+28.08	35.16' RT.	S-ROW TYPE-1
870	307892.30	268867.62	229+29.33	35.19' RT.	S-ROW TYPE-1
871	307866.19	269005.30	230+67.10	60.82' RT.	S-ROW TYPE-1
872	307832.77	269005.22	303+05.88	50.04' LT.	W-ROW TYPE-1
877	307911.44	269095.41	231+57.05	15.26' RT.	S-ROW TYPE-1
882	307956.63	270375.68	244+37.57	22.20' LT.	S-ROW TYPE-1
891	307906.33	270455.40	245+17.44	27.84' RT.	S-ROW TYPE-1
897	307953.14	271302.68	253+75.09	29.45' LT.	N-ROW TYPE-1
898	307975.02	271335.76	254+29.96	29.86' LT.	W-ROW TYPE-1
1001	308256.63	271336.82	257+39.13	50.95' LT.	W-ROW TYPE-1
1002	308273.11	271313.69	257+55.53	74.13' LT.	W-ROW TYPE-1
1003	308227.67	271416.71	257+10.45	29.05' RT.	E-ROW TYPE-1
1004	308272.54	271464.73	154+20.70	39.74' RT.	S-ROW TYPE-1
1005	308352.61	271444.68	154+00.36	40.28' LT.	N-ROW TYPE-1
1006	308380.22	271417.28	258+63.00	29.09' RT.	E-ROW TYPE-1
1014	307952.72	271415.68	254+56.56	48.53' RT.	E-ROW TYPE-1
1016	307960.24	269415.69	234+77.16	34.65' LT.	N-ROW TYPE-1
1017	307963.81	268465.70	225+27.16	34.93' LT.	N-ROW TYPE-1

QUANTITY OF MONUMENTS TO BE SET

CAP TYPE	MONUMENT TYPE								
	1	1A	2	2A	3	3A	4	5	6
REFERENCE									
RIGHT OF WAY	69								
CONTROL									
ALIQUOT CORNER									
WITNESS POST	69								
PERMANENT ESMT.									49
R.R. ESMT. MARKERS									23
CITY MARKERS									7

GENERAL NOTES

- This Right of Way plan is not a complete boundary survey of all adjoining owners and is prepared for Transportation Department purposes Only.
- Survey Control Points set with a higher degree of accuracy than ROW Markers.
- NOTICE: According to Colorado law you must commence any legal action based upon any defect in this survey within three years after you first discover such defect. In no event, may any action based upon any defect in this survey be commenced more than ten years from the date of the certification shown hereon.
- All R.O.W. Markers set from survey control points.
- All centerline and offset stationing is theoretical only and may not represent the centerline as constructed in the field. All stationing is approximate.
- All coordinates listed are project coordinates only.
- Field survey control precision computed to exceed 1/20,000.
- Commitments for title insurance supplied by Rio Grande Mineral Title, L.L.C.

SURVEYOR'S STATEMENT (ROW PLAN):

I, _____, a professional land surveyor licensed in the State of Colorado, do hereby state to the Colorado Department of Transportation that based upon my knowledge, information and belief, research, calculations and evaluation of the survey evidence were performed and this Right-of-Way Plan was prepared under my responsible charge in accordance with applicable standards of practice defined by Colorado Department of Transportation publications. This statement is not a guaranty or warranty, either expressed or implied.

Michael D. Heimbeck PLS No. 17488 Date

SURVEYOR'S STATEMENT (ROW MONUMENTS):

I, _____, a professional land surveyor licensed in the State of Colorado, do hereby state to the Colorado Department of Transportation that based upon my knowledge, information and belief, adequate research, calculations and evaluation of survey evidence were performed and the Right-of-Way monuments depicted on this Right-of-Way Plan were set under my responsible charge in accordance with applicable standards of practice defined by Colorado Department of Transportation publications. This statement is not a guaranty or warranty, either expressed or implied.

Michael D. Heimbeck PLS No. 17488 Date

COLORADO DEPARTMENT OF TRANSPORTATION



Region 5
3803 North Main Avenue, Suite 300
Durango, Colorado 81301
Phone: (970) 385-1400 FAX: (970) 385-1410

Survey Unit: Dan Fazzan

Sheet Revisions		
MM/DD/YY	DESCRIPTION	NO.
12/28/05	PLANS WERE REVISED IN THEIR ENTIRETY.	RP, SC
02/10/06	ADDED #608-615 (PE-3E), DELETED #622-623 (TE-6A), REVISED #645-646 (PE-3D REV), RENUMBERED ALL SHITS, ADDED #647-648 (PE-7A), DELETED #629-632 (PE-4O).	SC
06/16/06	ADDED POINT #'S 649-653.	RLP
11/10/06	ADDED POINT #'S 654 & 655.	SC

Sheet Revisions		
MM/DD/YY	DESCRIPTION	NO.

Prepared By: **WOOLPERT, INC.**
formerly MOUNTAIN SURVEYING & MAPPING, INC.
116 INVERNESS DRIVE EAST #105
ENGLEWOOD, COLORADO 80112
(303) 925-1400 PHONE
(303) 925-1401 FAX

Right of Way Plans				
Monumentation Sheet				
Project Number: NH 1602-093				
Project Location: MAIN & 6TH STREET				
Project Location: IN ALAMOSA				
Project Code:	Last Mod. Date	Subset Sheets	Sheet No.	Total No. of Sheets
14557	11-10-2006	2 of 4	5A	96

**TABULATION OF RAILROAD EASEMENT
MARKERS TO BE SET**

POINT NO.	NORTHING	EASTING	STATION	OFFSET	DESC.
900	307785.16	267815.25	506+87.63	40.79'	LT. RE-3
901	307738.08	267815.14	506+40.54	40.78'	LT. RE-3
902	307759.26	267895.19	506+61.92	39.21'	RT. TE-3B
903	307805.42	270375.16	401+70.99	40.31'	LT. RE-3C
904	307805.44	270365.16	401+70.98	50.31'	LT. RE-3C
905	307602.55	270364.69	399+68.09	50.14'	LT. RE-3C
906	307602.53	270374.69	399+68.10	40.14'	LT. RE-3C
907	307626.58	270454.75	399+92.40	39.84'	RT. RE-3D
908	307626.54	270464.75	399+92.40	49.84'	RT. RE-3D
909	307760.29	270465.06	401+26.15	49.73'	RT. RE-3D
910	307760.33	270455.06	401+26.15	39.73'	RT. RE-3D, TE-55
911	307780.15	270855.10	249+17.96	140.71'	RT. RE-3E, TE-55
912	307780.17	270845.10	249+07.96	140.72'	RT. RE-3E, TE-55
913	307622.23	270844.74	249+08.11	298.66'	RT. RE-3E, TE-56
914	307621.20	270854.73	249+18.11	299.66'	RT. RE-3E, TE-56
915	307604.05	270934.69	249+98.13	316.55'	RT. RE-3F
916	307604.03	270944.69	250+08.13	316.54'	RT. RE-3F
917	307763.46	270945.06	250+07.97	157.10'	RT. RE-3F
918	307763.49	270935.06	249+97.97	157.10'	RT. RE-3F
919	307511.29	269094.48	299+84.40	39.60'	RT. RE-3G
920	307835.24	269095.23	303+08.57	40.23'	RT. RE-3G
921	307835.22	269105.23	303+08.57	50.23'	RT. RE-3G
922	307511.27	269104.48	299+84.40	49.60'	RT. RE-3G

**TABULATION OF PERMANENT EASEMENT
MARKERS TO BE SET**

POINT NO.	NORTHING	EASTING	STATION	OFFSET	DESCRIPTION
600	307996.53	267487.99	215+40.18	56.71'	LT. PE-9
601	307967.36	267520.56	215+78.72	32.02'	LT. PE-9
602	308366.64	267437.24	113+92.91	41.48'	LT. PE-34
603	308366.69	267422.24	113+77.91	41.49'	LT. PE-34
604	308376.69	267422.28	113+77.92	51.49'	LT. PE-34
605	308376.64	267437.28	113+92.92	51.48'	LT. PE-34
606	307974.45	268295.73	223+57.16	44.98'	LT. PE-37
607	307964.34	268325.24	223+86.71	34.97'	LT. PE-37
608	307900.92	271895.48	N/A	N/A	PE-3E
609	307899.26	272335.48	N/A	N/A	PE-3E
610	307924.72	272335.58	N/A	N/A	PE-3E
611	307924.53	272424.34	N/A	N/A	PE-3E
612	308006.93	272482.37	N/A	N/A	PE-3E
613	307992.15	272508.65	N/A	N/A	PE-3E
614	307894.50	272439.89	N/A	N/A	PE-3E
615	307895.64	271895.46	N/A	N/A	PE-3E
616	307958.49	269881.20	239+44.78	28.82'	LT. PE-49
617	307973.43	269895.74	239+60.24	42.82'	LT. PE-49
618	307968.13	269975.72	240+39.73	32.47'	LT. PE-51
619	307958.08	269989.36	240+51.23	22.38'	LT. PE-51
620	307954.88	270840.68	249+02.96	33.97'	LT. PE-63
621	307969.82	270855.74	249+17.97	48.97'	LT. PE-63
624	307891.33	270455.36	245+17.46	42.84'	LT. PE-55
625	307906.30	270463.40	245+25.44	27.85'	LT. PE-55
626	307904.75	268216.41	222+78.08	24.99'	RT. PE-39
627	307903.92	268436.41	224+98.08	25.07'	RT. PE-39, PE-40
628	307913.92	268436.44	224+98.08	15.07'	RT. PE-39, PE-40
633	307903.24	268616.41	226+78.08	25.12'	RT. PE-40, PE-41
634	307913.24	268616.44	226+78.08	15.12'	RT. PE-40, PE-41
635	307902.68	268766.41	228+28.08	25.16'	RT. PE-41
636	307710.46	269004.94	301+83.69	49.67'	LT. PE-16A
637	307676.03	269004.86	301+49.25	49.80'	LT. PE-16A
638	307901.40	269105.38	231+67.06	25.26'	RT. PE-3C
639	307896.63	270375.37	244+37.45	37.80'	RT. PE-3C
640	307906.63	270375.40	244+37.44	27.80'	RT. PE-3C
641	307904.52	270935.39	249+97.84	16.07'	RT. PE-68
642	307899.60	270935.38	249+97.85	21.00'	RT. PE-68
643	307898.35	271315.74	253+70.99	26.74'	RT. PE-68
644	307897.96	271418.64	254+29.84	83.31'	RT. PE-68, PE-3D
645	307896.45	271815.38	254+85.51	443.48'	RT. PE-3D REV
646	307901.22	271815.39	254+86.43	444.60'	RT. PE-3D REV
647	308382.70	271337.29	258+65.20	50.91'	LT. PE-74
648	308353.13	271306.10	152+61.77	40.28'	LT. PE-74
649	307957.25	270211.88	242+73.77	22.27'	LT. PE-53
650	307961.78	270211.90	242+73.77	26.81'	LT. PE-53
651	307969.64	270276.87	243+38.71	34.88'	LT. PE-53
652	307969.34	270365.53	244+27.37	34.88'	LT. PE-53
653	307980.83	270375.77	403+46.40	40.25'	LT. PE-53
654	307908.75	268216.43	222+78.08	20.99'	RT. PE-12
655	307914.75	268216.45	222+78.08	14.99'	RT. PE-12

**TABULATION OF CITY R.O.W.
MARKERS TO BE SET**

POINT NO.	NORTHING	EASTING	DESC.	TYPE
950	308056.25	267815.88	S-R.O.W.	TYPE-4
951	308056.74	267687.48	S-R.O.W.	TYPE-4
952	308040.95	267665.66	S-R.O.W.	TYPE-4
953	308066.82	267665.75	S-R.O.W.	TYPE-4
954	308056.63	267715.71	S-R.O.W.	TYPE-4
955	308056.54	267740.71	S-R.O.W.	TYPE-4
956	308056.44	267765.71	S-R.O.W.	TYPE-4

COLORADO DEPARTMENT OF TRANSPORTATION



Region 5
3803 North Main Avenue, Suite 300
Durango, Colorado 81301
Phone: (970) 385-1400 FAX: (970) 385-1410

Survey Unit: Dan Fazzan

MM/DD/YY	DESCRIPTION	NO.
12/28/05	PLANS WERE REVISED IN THEIR ENTIRETY.	RP,SC
02/10/06	DELETED #404-405 (TE-1), REVISED 473-476 (TE-18) (OLD) TO TE-68A (NEW), DELETED 504 (TE-1), RENUMBERED ALL SHEETS.	SC
06/16/06	DELETED POINT # 428, REVISED POINT #'S 495-498 AND ADDED POINT #'S 402-404 & 507-508.	RLP
08/02/06	DELETED POINT #'S 484-489 AND 507-508.	RLP

MM/DD/YY	DESCRIPTION	NO.

Prepared By: **WOOLPERT, INC.**
formerly MOUNTAIN SURVEYING & MAPPING, INC.

116 INVERNESS DRIVE EAST #105
ENGLEWOOD, COLORADO 80112
(303) 925-1400 PHONE
(303) 925-1401 FAX

Right of Way Plans Monumentation Sheet				
Project Number: NH 1602-093				
Project Location: MAIN & 6TH STREET				
Project Location: IN ALAMOSA				
Project Code:	Last Mod. Date	Subset Sheets	Sheet No.	Total No. of Sheets
14557	08-02-2006	3 of 4	58	96

TABULATION OF TEMPORARY EASEMENT POINTS TO BE STAKED

POINT NO.	NORTHING	EASTING	STATION	OFFSET	DESC.
400	307979.25	268615.76	226+77.16	50.81'	LT. TE-38
401	307963.25	268615.70	226+77.16	34.88'	LT. TE-38
402	307970.44	268032.24	220+93.69	40.09'	LT. TE-20-REV
403	307987.18	268037.81	220+99.21	56.86'	LT. TE-20-REV
404	307987.18	268045.78	221+07.18	56.88'	LT. TE-20-REV
406	308191.81	266989.82	209+85.90	28.56'	LT. TE-4, TE-5A
407	308207.68	266989.88	209+78.44	42.57'	LT. TE-4, TE-5A
408	308212.53	266980.87	209+68.20	42.57'	LT. TE-4
409	308212.82	266953.40	209+43.88	29.81'	LT. TE-4
410	308218.46	266953.46	209+41.26	34.81'	LT. TE-4
411	308218.55	266945.41	209+34.13	31.07'	LT. TE-4
412	308221.39	266945.44	209+32.81	33.59'	LT. TE-4
413	308285.53	266826.30	207+97.50	33.65'	LT. TE-4
414	308282.27	266874.72	108+32.18	38.82'	RT. TE-4
415	308284.92	266874.73	108+32.08	36.17'	RT. TE-4
416	308284.89	266881.77	108+38.64	35.95'	RT. TE-4
417	308280.65	266881.75	108+38.74	40.19'	RT. TE-4
418	308280.41	266971.41	109+27.33	40.00'	RT. TE-4
419	308278.39	266978.20	109+34.13	42.00'	RT. TE-4
420	308278.36	266990.14	109+46.07	42.00'	RT. TE-4, TE-5
421	308289.36	266990.18	109+46.09	31.00'	RT. TE-4, TE-5
422	308278.25	267034.29	109+90.22	42.00'	RT. TE-5
423	308282.94	267034.32	109+90.24	37.31'	RT. TE-5
424	308365.29	266794.53	107+41.99	33.00'	LT. TE-31
425	308365.24	266817.49	107+66.24	37.56'	LT. TE-31, TE-32
426	308360.01	266817.47	107+67.21	32.40'	LT. TE-31, TE-32
427	308288.86	267123.68	110+79.59	31.15'	RT. TE-6, TE-7 REV
429	308283.86	267123.66	110+79.57	36.15'	RT. TE-7 REV
430	308391.94	267027.46	109+83.09	71.67'	LT. TE-33
431	308391.88	267040.58	109+96.22	71.65'	LT. TE-33
432	308382.42	267051.18	110+06.83	62.22'	LT. TE-33
433	308370.20	267051.14	110+06.83	50.00'	LT. TE-33
434	308369.89	267169.46	111+25.15	50.00'	LT. TE-33
435	308375.54	267208.56	111+64.24	55.75'	LT. TE-33
436	308375.32	267265.94	112+21.61	55.69'	LT. TE-33, TE-34
437	308375.07	267334.11	112+89.79	55.61'	LT. TE-34
438	308366.96	267350.40	113+06.10	47.55'	LT. TE-34
439	308282.72	267426.16	113+82.08	42.49'	RT. TE-7 REV
442	308278.11	267086.14	110+42.07	42.00'	RT. TE-6
443	308282.60	267086.16	110+42.08	37.51'	RT. TE-5
444	308289.00	267086.18	110+42.09	31.11'	RT. TE-5, TE-6
445	308144.03	267078.58	210+86.71	28.52'	LT. TE-8
446	308143.91	267108.32	211+12.95	42.51'	LT. TE-8
447	308092.77	267203.32	212+20.85	42.46'	LT. TE-7A
448	308143.55	267203.87	211+97.27	87.45'	LT. TE-7A
449	308142.72	267425.64	214+25.00	184.16'	LT. TE-7A
450	308077.58	267485.39	215+21.16	136.13'	LT. TE-9
451	308077.54	267496.60	215+34.89	138.05'	LT. TE-9
452	307985.37	267500.46	215+55.27	47.50'	LT. TE-9, PE-9
453	307972.52	267514.80	215+72.11	36.53'	LT. TE-9, PE-9

TABULATION OF TEMPORARY EASEMENT POINTS TO BE STAKED

POINT NO.	NORTHING	EASTING	STATION	OFFSET	DESC.
454	307972.64	267564.03	216+24.06	40.36'	LT. TE-9A
455	307974.16	267573.59	216+34.17	42.18'	LT. TE-9A
456	307974.10	267590.40	216+51.84	42.31'	LT. TE-9A, TE-26
457	307880.45	267513.86	215+80.83	55.12'	RT. TE-3A
458	307869.14	267543.06	216+08.48	64.06'	RT. TE-3A
459	307869.36	267586.16	216+48.00	62.45'	RT. TE-3A
460	307882.12	267586.29	216+48.07	49.69'	RT. TE-3A
461	308366.84	267382.60	113+38.30	47.51'	LT. TE-34A
462	308386.71	267417.31	113+72.92	61.49'	RT. TE-34A
463	308386.62	267442.31	113+97.92	61.47'	RT. TE-34A
464	308366.49	267476.88	114+32.55	41.46'	RT. TE-34A
465	307973.96	267628.22	216+89.66	42.29'	LT. TE-26
466	307974.56	267665.41	217+26.84	43.03'	LT. TE-27
468	307975.02	267693.18	217+54.61	43.57'	LT. TE-27
469	307980.54	267737.65	217+99.07	49.24'	LT. TE-28
470	307980.54	267740.43	218+01.85	49.24'	LT. TE-28, TE-29
471	307980.28	267808.70	218+70.12	49.21'	LT. TE-17
472	308056.28	267808.88	218+70.03	125.23'	LT. TE-17
473	307898.90	271149.28	252+11.75	21.00'	RT. TE-68A
474	307888.90	271149.25	252+11.75	31.00'	RT. TE-68A
475	307888.76	271189.25	252+51.75	31.00'	RT. TE-68A
476	307898.76	271189.28	252+51.75	21.00'	RT. TE-68A
477	308156.27	267812.11	510+58.72	44.83'	LT. TE-19
478	308156.25	267816.11	510+58.72	40.83'	LT. TE-19
479	308197.69	267812.21	511+00.15	44.84'	LT. TE-19
480	308243.04	267798.29	511+45.46	58.87'	LT. TE-19
481	308268.33	267773.27	117+29.22	55.97'	RT. TE-19
482	308277.57	267760.73	117+16.65	46.76'	RT. TE-19
483	308286.54	267739.31	116+95.22	37.84'	RT. TE-19
490	308125.90	267910.04	510+28.60	53.17'	RT. TE-21
491	308125.95	267896.04	510+28.61	39.17'	RT. TE-21
492	308113.48	267915.92	510+16.19	59.08'	RT. TE-21
493	308057.21	267915.51	509+59.92	58.81'	RT. TE-21
494	308045.87	267918.31	509+48.58	61.64'	RT. TE-20-REV, TE-21
495	308045.92	267904.47	509+48.60	47.80'	RT. TE-20-REV
496	308037.57	267916.11	509+40.28	59.46'	RT. TE-20-REV
497	307981.71	267928.70	508+84.45	72.18'	RT. TE-20-REV
498	307970.79	267940.01	220+01.46	40.14'	LT. TE-20-REV
499	307980.65	268065.76	221+27.18	50.41'	LT. TE-30
500	307971.72	268090.44	221+50.14	41.56'	LT. TE-30
501	307965.31	268065.70	221+27.17	35.08'	LT. TE-30
502	307971.33	268194.46	222+55.91	41.52'	LT. TE-30
503	307964.83	268194.44	222+55.91	35.02'	LT. TE-30
505	307604.03	270844.69	249+08.13	316.87'	RT. TE-56
506	307604.00	270854.69	249+18.13	316.86'	RT. TE-56

COLORADO DEPARTMENT OF TRANSPORTATION



Region 5
3803 North Main Avenue, Suite 300
Durango, Colorado 81301
Phone: (970) 385-1400 FAX: (970) 385-1410

Survey Unit: Dan Fazzan

MM/DD/YY	DESCRIPTION	NO.
12/28/05	PLANS WERE REVISED IN THEIR ENTIRETY.	RP, SC
02/10/06	DELETED #557-558 (TE-64), REVISED #559-560 (TE-64) REV, RENUMBERED ALL SHEETS.	SC
02/10/06	DELETED #513-515 (TE-40, TE-41), 581 (TE-12), REVISED #518-521, 522-523 (TE-49), 527-532, ADDED 598, 599.	SC

MM/DD/YY	DESCRIPTION	NO.

Prepared By: **WOOLPERT, INC.**
formerly MOUNTAIN SURVEYING & MAPPING, INC.
116 INVERNESS DRIVE EAST #105
ENGLEWOOD, COLORADO 80112
(303) 925-1400 PHONE
(303) 925-1401 FAX

Right of Way Plans				
Monumentation Sheet				
Project Number: NH 1602-093				
Project Location: MAIN & 6TH STREET				
Project Location: IN ALAMOSA				
Project Code:	Last Mod. Date	Subset Sheets	Sheet No.	Total No. of Sheets
14557	02-10-2006	4 of 4	5C	96

TABULATION OF TEMPORARY EASEMENT POINTS TO BE STAKED

POINT NO.	NORTHING	EASTING	STATION	OFFSET	DESC.
507	307973.88	268445.73	225+07.16	44.92'	LT. TE-37
508	307963.88	268445.70	225+07.16	44.92'	LT. TE-37
509	307963.67	268501.79	225+63.25	34.91'	LT. TE-38
510	307979.67	268501.85	225+63.26	50.91'	LT. TE-38
518	307962.42	268834.61	228+96.07	34.82'	LT. TE-43
519	307971.70	268845.73	229+07.16	44.13'	LT. TE-43
520	307971.83	268865.73	229+27.16	44.33'	LT. TE-44
521	307962.24	268883.99	229+45.46	34.80'	LT. TE-44
522	307961.00	269745.69	238+07.17	34.50'	LT. TE-49
523	307960.48	269883.14	239+46.85	30.69'	LT. TE-49
525	307511.51	269004.48	299+84.74	50.40'	LT. TE-3B
526	307511.47	269014.48	299+84.69	40.40'	LT. TE-3B
527	308033.00	270375.97	244+37.60	98.56'	LT. TE-53
528	308033.01	270370.97	244+32.60	98.56'	LT. TE-53
529	307990.18	270370.81	244+32.58	55.73'	LT. TE-53
530	307979.19	270358.79	244+20.60	44.70'	LT. TE-53
531	307979.51	270273.94	243+35.75	44.74'	LT. TE-53
532	307972.32	270211.94	242+73.77	37.35'	LT. TE-53
533	307974.94	269495.75	235+57.17	49.62'	LT. TE-48
535	307974.00	269745.74	238+07.17	49.49'	LT. TE-48, TE-49
536	307959.00	269745.69	238+07.16	34.49'	LT. TE-48, TE-49
541	307967.97	270020.09	240+81.94	32.37'	LT. TE-51
542	307957.93	270030.05	240+91.93	22.36'	LT. TE-51
543	307602.34	270464.69	399+68.19	49.86'	RT. TE-54
544	307602.19	270454.69	399+68.01	39.86'	RT. TE-54
545	307760.31	270460.06	401+26.15	44.73'	RT. TE-55
546	307896.31	270460.37	245+22.45	37.84'	RT. TE-55
547	307894.86	270845.37	249+07.85	26.03'	RT. TE-55
548	307955.86	270580.68	246+42.56	22.10'	LT. TE-60
549	307970.86	270580.74	246+42.57	37.10'	LT. TE-60
550	307970.48	270680.74	247+39.93	42.20'	LT. TE-61
551	307955.48	270680.68	247+40.92	27.23'	LT. TE-61
552	307955.29	270730.68	247+90.81	30.53'	LT. TE-63
553	307970.29	270730.74	247+89.82	45.50'	LT. TE-63
559	307954.39	270970.94	250+02.47	51.25'	LT. TE-64 REV
560	307969.89	270971.00	250+06.34	49.42'	LT. TE-64 REV
561	307969.78	271001.96	250+64.19	49.40'	LT. TE-64
562	307954.28	271001.90	250+64.19	33.90'	LT. TE-64
563	307953.68	271160.08	252+22.37	33.82'	LT. TE-67
564	307963.68	271160.12	252+22.37	43.82'	LT. TE-67
565	307963.49	271210.71	252+72.97	43.80'	LT. TE-67

TABULATION OF TEMPORARY EASEMENT POINTS TO BE STAKED

POINT NO.	NORTHING	EASTING	STATION	OFFSET	DESC.
566	307953.49	271210.68	252+72.96	33.80'	LT. TE-67
567	308088.09	271336.18	255+70.59	50.99'	LT. TE-69
568	308103.08	271321.20	255+85.52	66.02'	LT. TE-69
569	308123.08	271319.02	256+05.52	68.28'	LT. TE-73
570	308140.45	271336.38	256+22.94	50.98'	LT. TE-73
571	308137.72	271416.37	256+20.50	29.02'	RT. TE-72
572	308122.66	271431.31	256+05.49	44.02'	RT. TE-72
573	307758.42	267917.18	506+61.13	60.21'	RT. TE-12
574	307818.75	267917.32	507+21.47	61.20'	RT. TE-12
575	307818.87	267912.82	507+21.57	56.70'	RT. TE-12
576	307864.56	267914.32	507+67.27	58.09'	RT. TE-12
577	307872.12	267920.52	507+74.84	64.27'	RT. TE-12
578	307883.59	267920.96	219+82.69	47.12'	RT. TE-12
579	307887.83	267928.63	219+90.35	42.86'	RT. TE-12
580	307887.69	267965.72	220+27.44	42.87'	RT. TE-12
582	307953.27	271268.46	253+30.75	33.77'	LT. TE-69A
583	307968.77	271268.52	253+30.76	49.27'	LT. TE-69A
584	307968.65	271300.33	253+79.69	44.84'	LT. TE-69A
585	307998.93	271335.85	254+59.49	43.67'	LT. TE-69A
586	307898.41	269901.59	239+61.34	32.42'	RT. TE-3C
587	307888.41	269901.56	239+60.67	42.40'	RT. TE-3C
588	307888.18	269963.81	240+22.78	46.57'	RT. TE-3C
589	307898.18	269963.84	240+23.45	36.59'	RT. TE-3C
590	307888.09	271315.77	253+68.83	36.61'	RT. TE-68
591	307887.71	271418.61	254+25.71	90.39'	RT. TE-68, TE-3D
592	307887.57	271454.81	254+38.05	117.52'	RT. TE-3D
593	308352.55	271462.63	154+18.32	40.27'	LT. TE-75
594	308395.30	271424.41	258+78.10	36.16'	RT. TE-75
595	308461.85	271423.47	259+44.65	34.99'	RT. TE-75
596	308470.63	271417.62	259+53.42	29.11'	RT. TE-75
597	307897.82	271454.84	254+42.07	111.30'	RT. TE-3D
598	307904.41	268038.67	221+00.34	25.91'	RT. TE-12
599	307903.75	268216.41	222+78.08	25.99'	RT. TE-12




Region 5
3803 North Main Ave., Suite 300
Durango, CO 81301
Phone: (970) 385-1400 FAX: (970) 385-1410

Right of Way Plans Unit: John Willis

Sheet Revisions			Sheet Revisions		
mm/dd/yy	DESCRIPTION	BY	mm/dd/yy	DESCRIPTION	BY
12/28/05	PLANS WERE REVISED IN THEIR ENTIRETY.	RP/SC			
02/10/06	ADDED SHEETS 4M, 4N, 30-32, & 48, RENUMBERED ALL.	RP/SC			

Prepared By: WOOLPERT, INC.
formerly MOUNTAIN SURVEYING & MAPPING, INC.
116 INVERNESS DRIVE EAST #105
ENGLEWOOD, COLORADO 80112
(303) 925-1400 PHONE
(303) 925-1401 FAX

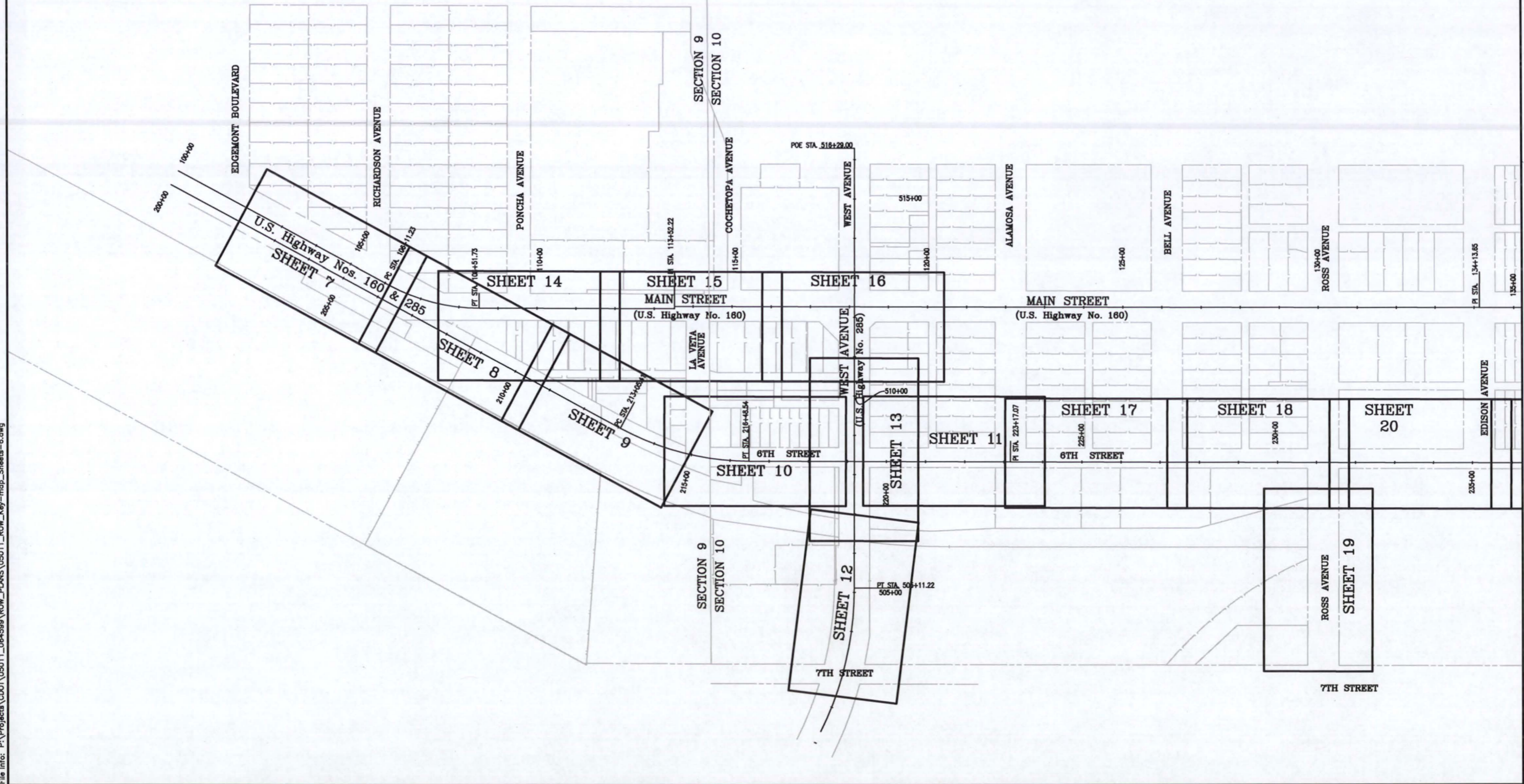


Right of Way Plans				
Plan Sheet				
Project Number: NH1602-099				
Project Location: MAIN & 6TH STREETS				
Project Location: IN ALAMOSA				
Project Code	Last Mod. Date	Subset Sheets	Sheet No.	Total No. of Sheets
14557	02-10-2006	1 of 40	6	96

RIGHT-OF-WAY PLAN KEY MAPS

SECTIONS 9 & 10

TOWNSHIP 37 NORTH, RANGE 10 EAST, N.M.P.M.





Region 5
3803 North Main Ave., Suite 300
Durango, CO 81301
Phone: (970) 385-1400 FAX: (970) 385-1410

Right of Way Plans Unit: John Willis

Sheet Revisions		Sheet Revisions	
mm/dd/yy	XXX	mm/dd/yy	XXX
12/28/05	PLANS WERE REVISED IN THEIR ENTIRETY.	RP,SC	
02/10/06	ADDED SHEETS 4M, 4N, 30-32, & 48, RENUMBERED ALL.	RP,SC	

Prepared By: **WOOLPERT, INC.**
formerly MOUNTAIN SURVEYING & MAPPING, INC.
116 INVERNESS DRIVE EAST #105
ENGLEWOOD, COLORADO 80112
(303) 925-1400 PHONE
(303) 925-1401 FAX



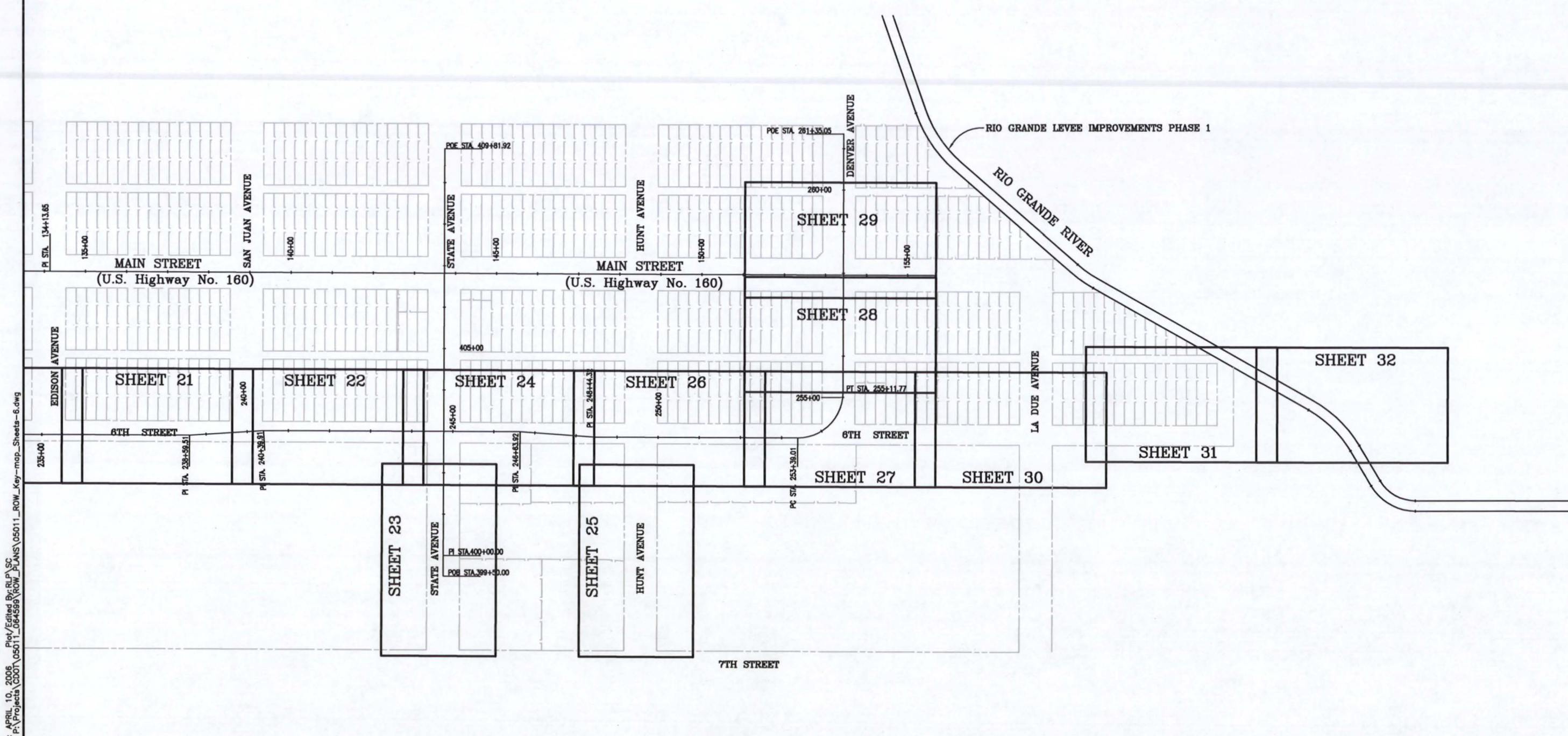
NOT TO SCALE

Right of Way Plans				
Plan Sheet				
Project Number: NH1602-099				
Project Location: MAIN & 6TH STREETS				
Project Location: IN ALAMOSA				
Project Code	Last Mod. Date	Subset Sheets	Sheet No.	Total No. of Sheets
12826	02-10-2006	2 of 40	6A	96

RIGHT-OF-WAY PLAN KEY MAPS

SECTIONS 9 & 10

TOWNSHIP 37 NORTH, RANGE 10 EAST, N.M.P.M.



Plot Date: APRIL 10, 2006
 Plot/Edited By: RL/SC
 File Info: P:\Projects\CDOT\05011_064599\ROW_PLANS\05011_ROW_Key-map_Sheets-6.dwg

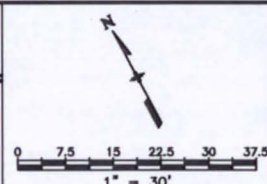


Region 5
3803 N. Main Street, Suite 300
Durango, CO 81301
Phone: (970) 385-1400 FAX: (970) 385-1410

Right of Way Plans Unit: John Willis

Sheet Revisions			Sheet Revisions		
mm/dd/yy	DESCRIPTION	BY	mm/dd/yy	DESCRIPTION	BY
12/28/05	PLANS WERE REVISED IN THEIR ENTIRETY.	RP, SC			
02/10/06	TOTAL NUMBER OF SHEETS = 96, SUBSET = 40, ADDED SHEETS 30-32, DELETED TE-1.	SC			

Prepared By: **WOOLPERT, INC.**
formerly MOUNTAIN SURVEYING & MAPPING, INC.
116 INVERNESS DRIVE EAST #105
ENGLEWOOD, COLORADO 80112
(303) 925-1400 PHONE
(303) 925-1401 FAX

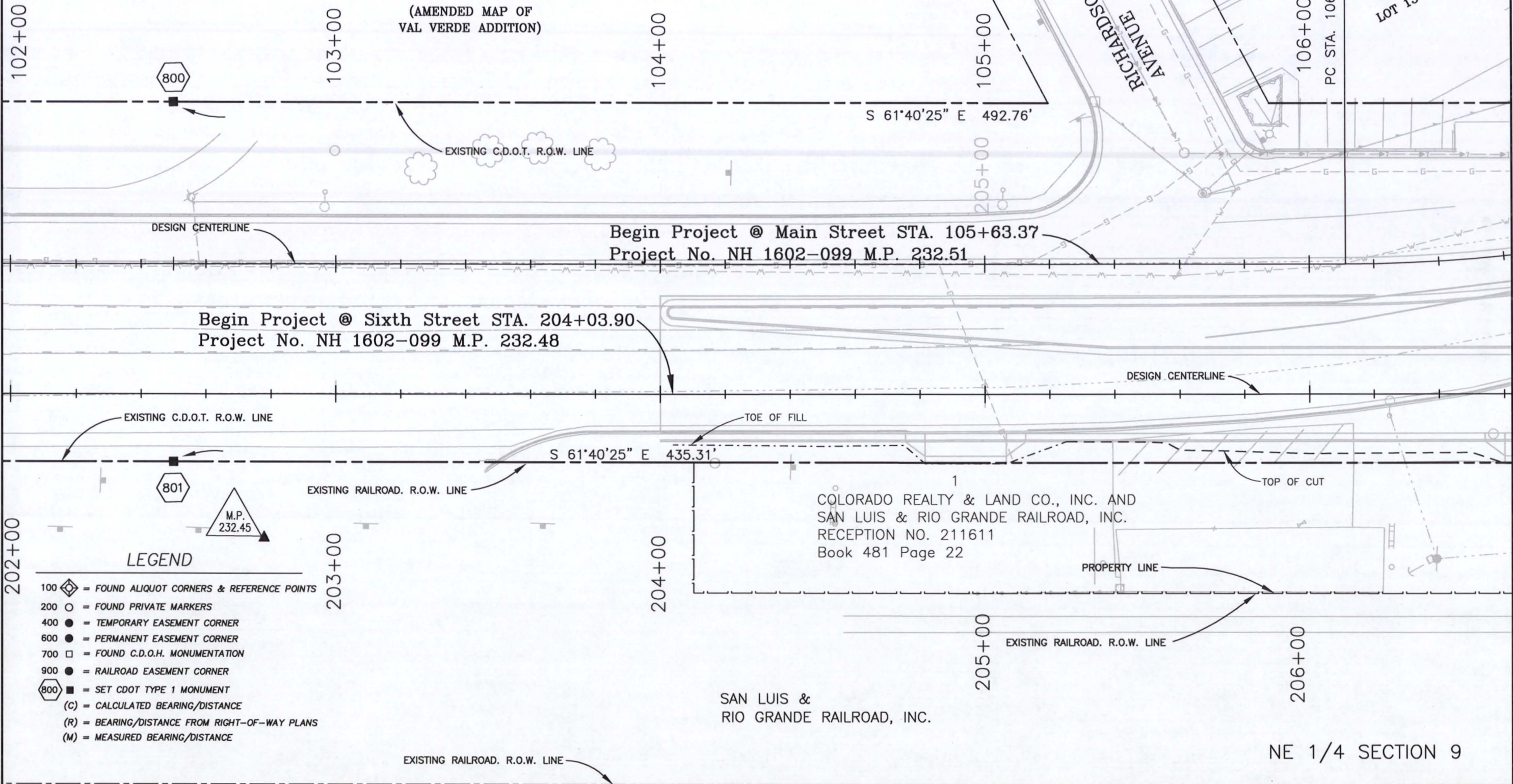


Right of Way Plans				
Plan Sheet				
Project Number: NH 1602-099				
Project Location: MAIN & 6TH STREETS				
Project Location: IN ALAMOSA				
Project Code:	Last Mod. Date:	Subset Sheets:	Sheet No.:	Total No. of Sheets:
14557	02-10-2006	3 of 40	7	96

T. 37 N., R. 10 E. N.M.P.M.

NE 1/4 SECTION 9

ADAMS STATE COLLEGE
(AMENDED MAP OF
VAL VERDE ADDITION)



LEGEND

- 100 ◊ = FOUND ALIQUOT CORNERS & REFERENCE POINTS
- 200 ○ = FOUND PRIVATE MARKERS
- 400 ● = TEMPORARY EASEMENT CORNER
- 600 ● = PERMANENT EASEMENT CORNER
- 700 □ = FOUND C.D.O.H. MONUMENTATION
- 900 ● = RAILROAD EASEMENT CORNER
- 800 ■ = SET CDOT TYPE 1 MONUMENT
- (C) = CALCULATED BEARING/DISTANCE
- (R) = BEARING/DISTANCE FROM RIGHT-OF-WAY PLANS
- (M) = MEASURED BEARING/DISTANCE

Plot Date: JAN. 15, 2007
File Info: G:\SA\Projects\CDOT\05011\ROW_PLANS\05011_ROW.dwg (085531)

NE 1/4 SECTION 9

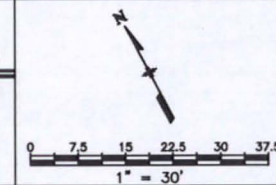


Region 5
3803 N. Main Street, Suite 300
Durango, CO 81301
Phone: (970) 385-1400 FAX: (970) 385-1410

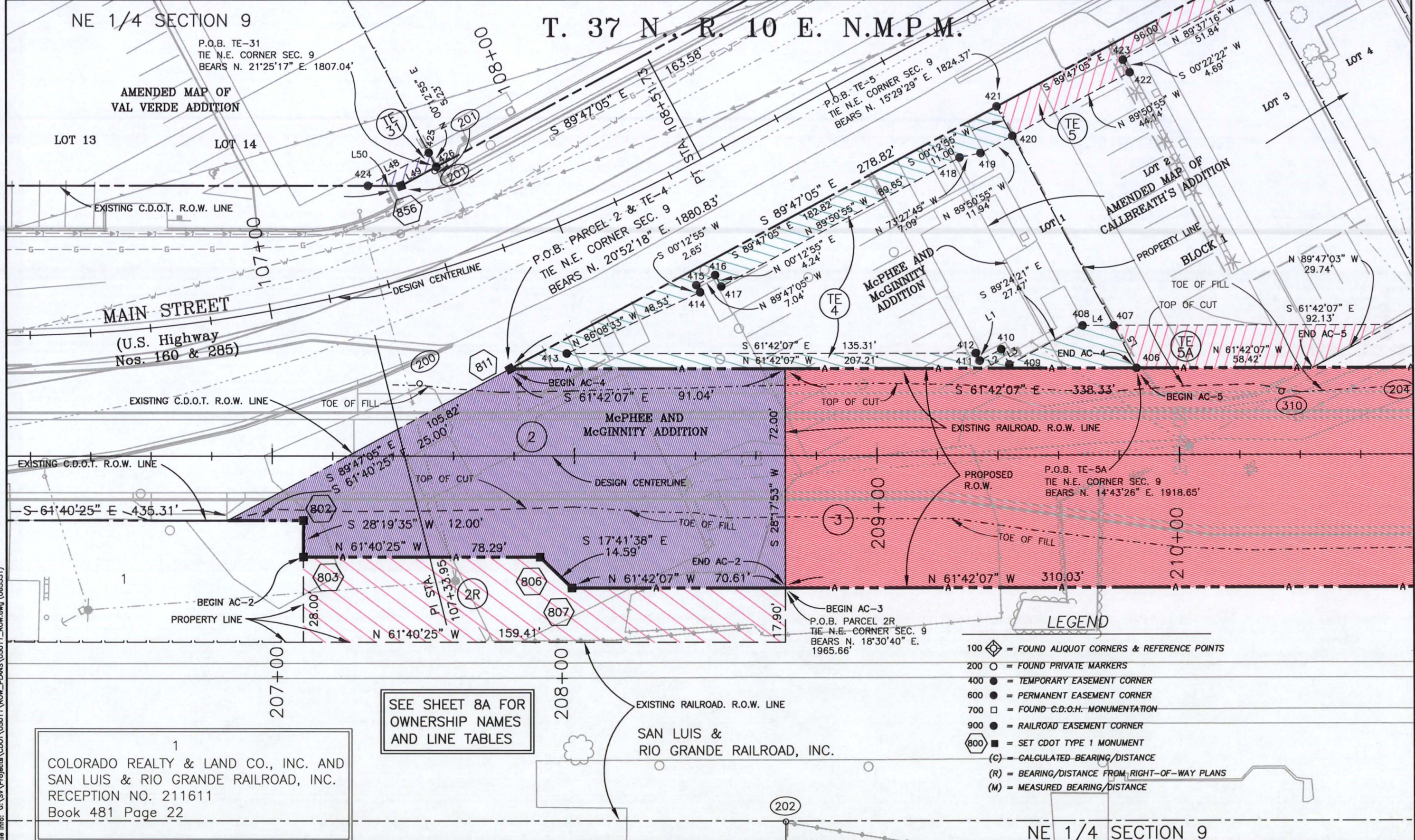
Right of Way Plans Unit: John Willis

Sheet Revisions		Sheet Revisions	
mm/dd/yy	DESCRIPTION	mm/dd/yy	DESCRIPTION
12/28/05	PLANS WERE REVISED IN THEIR ENTIRETY.	XXX	XXX
02/10/06	TOTAL NUMBER OF SHEETS = 96, SUBSET = 40, ADDED SHEETS 30-32.	RP,SC	RP,SC
06/16/06	DELETED TE-32.	SC	RIP

Prepared By: **WOOLPERT, INC.**
formerly MOUNTAIN SURVEYING & MAPPING, INC.
116 INVERNESS DRIVE EAST #105
ENGLEWOOD, COLORADO 80112
(303) 925-1400 PHONE
(303) 925-1401 FAX



Right of Way Plans			
Plan Sheet			
Project Number: NH 1602-099			
Project Location: MAIN & 6TH STREETS			
Project Location: IN ALAMOSA			
Project Code: 14557	Last Mod. Date: 06-16-2006	Subset Sheets: 4 of 40	Sheet No.: 8
		Total No. of Sheets: 96	



Plot Date: JAN. 15, 2007
Plot/Edited By: SC/RP
File Info: G:\SVA\Projects\CDOT\050111_ROW_PLANS\050111_ROW.dwg (065531)



Region 5
3803 N. Main Street, Suite 300
Durango, CO 81301
Phone: (970) 385-1400 FAX: (970) 385-1410

Right of Way Plans Unit: John Willis

Sheet Revisions		Sheet Revisions	
mm/dd/yy	DESCRIPTION	mm/dd/yy	DESCRIPTION
	X000X		X000X
12/28/05	PLANS WERE REVISED IN THEIR ENTIRETY.	XXX	
02/10/06	TOTAL NUMBER OF SHEETS = 96, SUBSET = 40, ADDED SHEETS 30-32.	RP-SC	
		SC	


Prepared By: WOOLPERT, INC.
formerly MOUNTAIN SURVEYING & MAPPING, INC.
116 INVERNESS DRIVE EAST #105
ENGLEWOOD, COLORADO 80112
(303) 925-1400 PHONE
(303) 925-1401 FAX

Right of Way Plans				
Plan Sheet				
Project Number: NH 1602-099				
Project Location: MAIN & 6TH STREETS				
Project Location: IN ALAMOSA				
Project Code	Last Mod. Date	Subset Sheets	Sheet No.	Total No. of Sheets
14557	02-10-2006	5 of 40	8A	96

OWNERSHIP NAMES AND LINE TABLES FROM SHEET 8



WINCO, INC.
RECEPTION NO. 324579



CHRISTIAN VALDEZ
a/k/a CHRISTIAN T. VALDEZ
RECEPTION NO. 281295




SAN LUIS &
RIO GRANDE RAILROAD, INC.
RECEPTION NO. 312634

L1	S 00°35'39" W	2.84'
L2	S 89°24'21" E	8.05'
L3	S 00°35'39" W	5.64'
L4	S 61°42'07" E	10.23'
L5	S 00°12'55" W	15.87'
L48	S 89°53'13" E	22.96'
L49	N 89°47'05" W	13.24'
L50	N 61°40'25" W	11.02'




EDMUND L.D. KAVANAUGH, AS
TRUSTEE UNDER THE MARCH 4, 1987
EDMUND L.D. KAVANAUGH TRUST
RECEPTION NO. 257759
BOOK 428, PAGE 260

OWNERSHIP NAMES AND LINE TABLES FROM SHEET 9




SAN LUIS &
RIO GRANDE RAILROAD, INC.
RECEPTION NO. 312634

L11	S 00°12'55" W	15.87'
L12	S 89°47'05" E	29.74'



SANGRE INVESTMENT GROUP, L.L.C.
RECEPTION NO. 211611



ALTANERO ENTERPRISES, INC.
RECEPTION NO. 211615
BOOK 278 PAGE 569

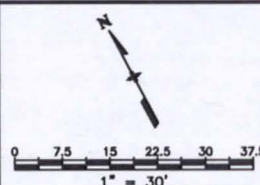


Region 5
3803 N. Main Street, Suite 300
Durango, CO 81301
Phone: (970) 385-1400 FAX: (970) 385-1410

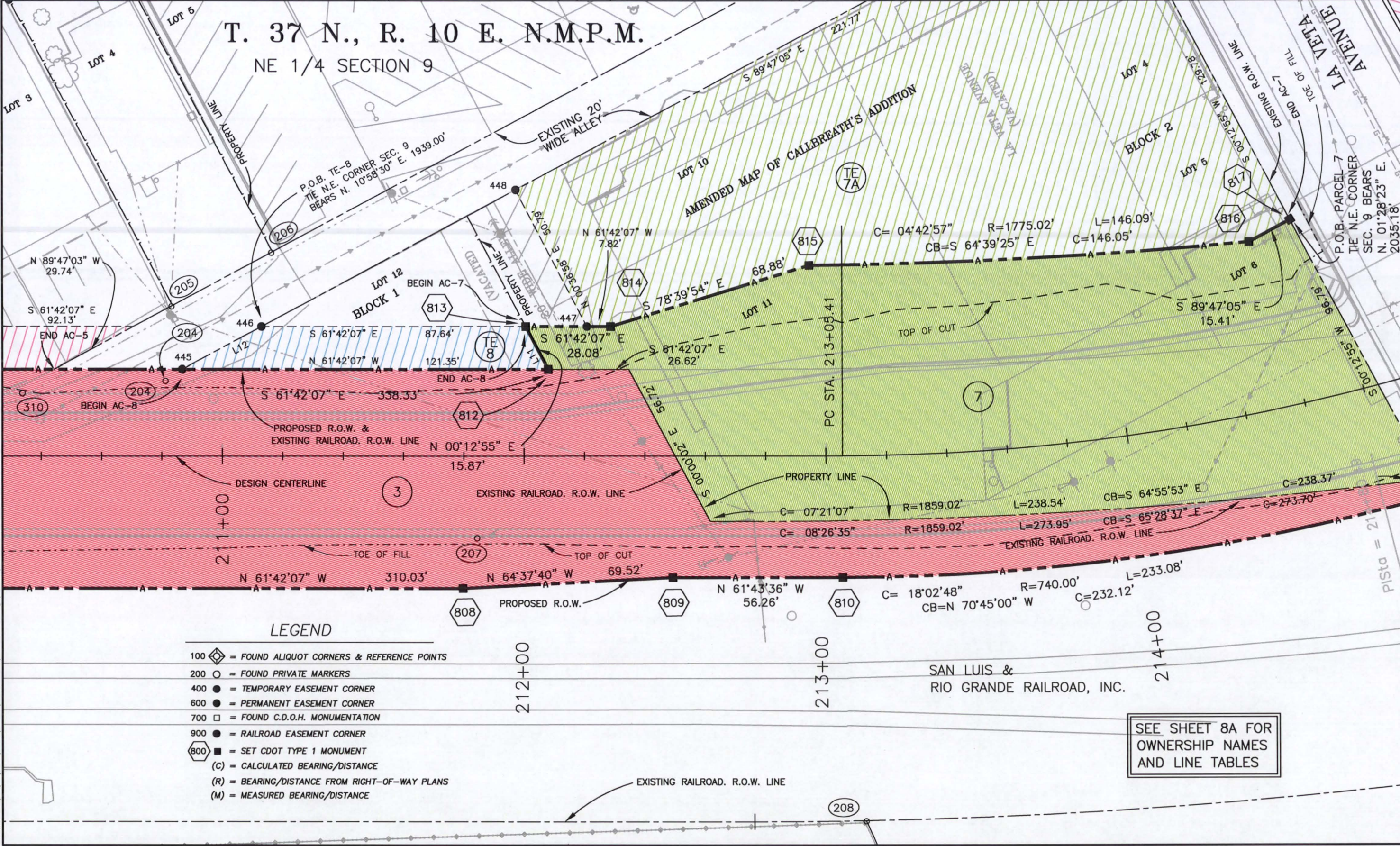
Right of Way Plans Unit: John Willis

Sheet Revisions			Sheet Revisions		
mm/dd/yy	DESCRIPTION	BY	mm/dd/yy	DESCRIPTION	BY
12/28/05	PLANS WERE REVISED IN THEIR ENTIRETY.	RP/SC			
02/10/06	TOTAL NUMBER OF SHEETS = 96, SUBSET = 40, ADDED SHEETS 30-32.	SC			

Prepared By: **WOOLPERT, INC.**
formerly MOUNTAIN SURVEYING & MAPPING, INC.
116 INVERNESS DRIVE EAST #105
ENGLEWOOD, COLORADO 80112
(303) 925-1400 PHONE
(303) 925-1401 FAX



Right of Way Plans				
Plan Sheet				
Project Number: NH 1602-099				
Project Location: MAIN & 6TH STREETS				
Project Location: IN ALAMOSA				
Project Code:	Last Mod. Date:	Subsect Sheets:	Sheet No.:	Total No. of Sheets:
14557	02-10-2006	6 of 40	9	96



LEGEND

- 100 = FOUND ALIQUOT CORNERS & REFERENCE POINTS
- 200 = FOUND PRIVATE MARKERS
- 400 = TEMPORARY EASEMENT CORNER
- 600 = PERMANENT EASEMENT CORNER
- 700 = FOUND C.D.O.H. MONUMENTATION
- 900 = RAILROAD EASEMENT CORNER
- 800 = SET CDOT TYPE 1 MONUMENT
- (C) = CALCULATED BEARING/DISTANCE
- (R) = BEARING/DISTANCE FROM RIGHT-OF-WAY PLANS
- (M) = MEASURED BEARING/DISTANCE

SEE SHEET 8A FOR OWNERSHIP NAMES AND LINE TABLES

Plot Date: JAN. 15, 2007
File Info: G:\SVA\Projects\CDOT\05011\ROW_PLANS\05011_ROW.dwg (085531)



Region 5
3803 N. Main Street, Suite 300
Durango, CO 81301
Phone: (970) 385-1400 FAX: (970) 385-1410

Right of Way Plans Unit: John Willis

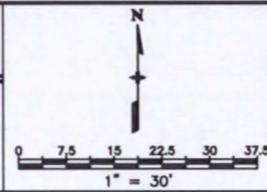
Sheet Revisions

mm/dd/yy	XXXXX	XXX	mm/dd/yy	XXXXX	XXX
12/28/05	PLANS WERE REVISED IN THEIR ENTIRETY.	RP,SC			
02/10/06	TOTAL NUMBER OF SHEETS = 96, SUBSET = 40, ADDED SHEETS 30-32, DELETED TE-18.	SC			
01/10/07	DELETED PARCEL 11R & REVISED AC-11, ADDED L28 AND CA. MOVED POINT #'S 823 & 824, REVISED L25.	RLP			
01/15/07	RENAMED PARCEL 11 TO 11-REV, REMOVED 11-R-DEL, DELETED AC-11.	SC			

Sheet Revisions

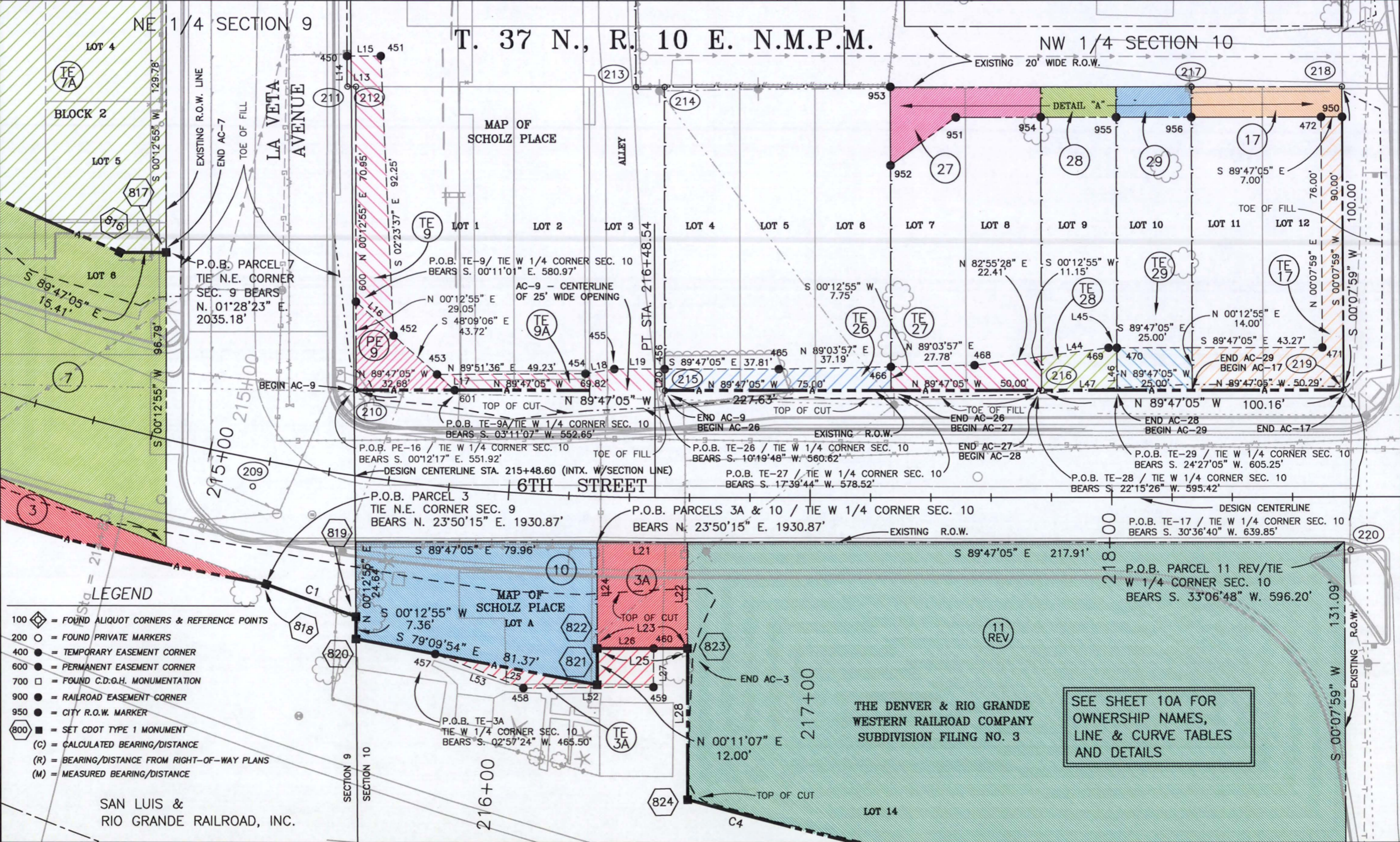
mm/dd/yy	XXXXX	XXX	mm/dd/yy	XXXXX	XXX

Prepared By: WOOLPERT, INC.
formerly MOUNTAIN SURVEYING & MAPPING, INC.
116 INVERNESS DRIVE EAST #105
ENGLEWOOD, COLORADO 80112
(303) 925-1400 PHONE
(303) 925-1401 FAX



Right of Way Plans

Plan Sheet				
Project Number: NH 1602-099				
Project Location: MAIN & 6TH STREETS				
Project Location: IN ALAMOSA				
Project Code:	Last Mod. Date:	Subset Sheets:	Sheet No.:	Total No. of Sheets:
14557	01-15-2007	7 of 40	10	96



Plot Date: JAN. 15, 2007
File Info: G:\SVA\Projects\CDOT_050111_ROW_PLANS_050111_ROW.dwg (065531)

- LEGEND**
- 100 ◊ = FOUND ALIQUOT CORNERS & REFERENCE POINTS
 - 200 ○ = FOUND PRIVATE MARKERS
 - 400 ● = TEMPORARY EASEMENT CORNER
 - 600 ● = PERMANENT EASEMENT CORNER
 - 700 □ = FOUND C.D.O.H. MONUMENTATION
 - 900 ● = RAILROAD EASEMENT CORNER
 - 950 ● = CITY R.O.W. MARKER
 - 800 ■ = SET CDOT TYPE 1 MONUMENT
 - (C) = CALCULATED BEARING/DISTANCE
 - (R) = BEARING/DISTANCE FROM RIGHT-OF-WAY PLANS
 - (M) = MEASURED BEARING/DISTANCE

SAN LUIS & RIO GRANDE RAILROAD, INC.



Region 5
3803 N. Main Street, Suite 300
Durango, CO 81301
Phone: (970) 385-1400 FAX: (970) 385-1410

Right of Way Plans Unit: John Willis

Sheet Revisions		Sheet Revisions	
mm/dd/yy	XXXX	mm/dd/yy	XXXX
12/28/05	PLANS WERE REVISED IN THEIR ENTIRETY.	RP,SC	
02/10/06	TOTAL NUMBER OF SHEETS = 96, SUBSET = 40, ADDED SHEETS 30-32.	SC	
01/10/07	REVISED AC-11 & DELETED PARCEL 11R. REVISED C4 & L25. ADDED L28 TO PARCEL LINE TABLE.	RLP	
01/15/07	RENAMED PARCEL 11 TO 11-REV. DELETED AC-11.	SC	

Prepared By: **WOOLPERT, INC.**
formerly MOUNTAIN SURVEYING & MAPPING, INC.
116 INVERNESS DRIVE EAST #105
ENGLEWOOD, COLORADO 80112
(303) 925-1400 PHONE
(303) 925-1401 FAX

Right of Way Plans				
Plan Sheet				
Project Number: NH 1602-099				
Project Location: MAIN & 6TH STREETS				
Project Location: IN ALAMOSA				
Project Code:	Last Mod. Date	Subset Sheets	Sheet No.	Total No. of Sheets
14557	01-15-2007	8 of 40	10A	96

OWNERSHIP NAMES, LINE, AND CURVE TABLES FROM SHEET 10



SAN LUIS &
RIO GRANDE RAILROAD, INC.
RECEPTION NO. 312634



CHARLES F. OWSLEY
& BECKY J. OWSLEY
RECEPTION NO. 292344



CHARLES F. OWSLEY &
BECKY J. OWSLEY
RECEPTION NO. 226450



CHARLES F. OWSLEY
& BECKY J. OWSLEY
RECEPTION NO. 292345



LARRY THOMAS VIALPANDO &
JUANITA VERONICA MERCADO
RECEPTION NO. 286782



MICHAEL ELOY ABEYTA
RECEPTION NO. 298151



SAN LUIS & RIO GRANDE
RAILROAD, INC.
RECEPTION NO. 275540



RICHARD A. &
MARY LYNN ABEYTA
RECEPTION NO. 307346



CHARLES F. OWSLEY &
BECKY J. OWSLEY
RECEPTION NO. 292346

TE LINE TABLE	
L13	N 89°47'05" W 2.90'
L14	N 00°12'55" E 10.09'
L15	S 89°47'19" E 11.21'
L16	N 48°09'06" W 16.74'
L17	N 48°09'06" W 7.73'
L18	N 80°58'07" E 9.68'
L19	S 89°47'05" E 16.81'
L20	S 00°12'55" W 7.00'

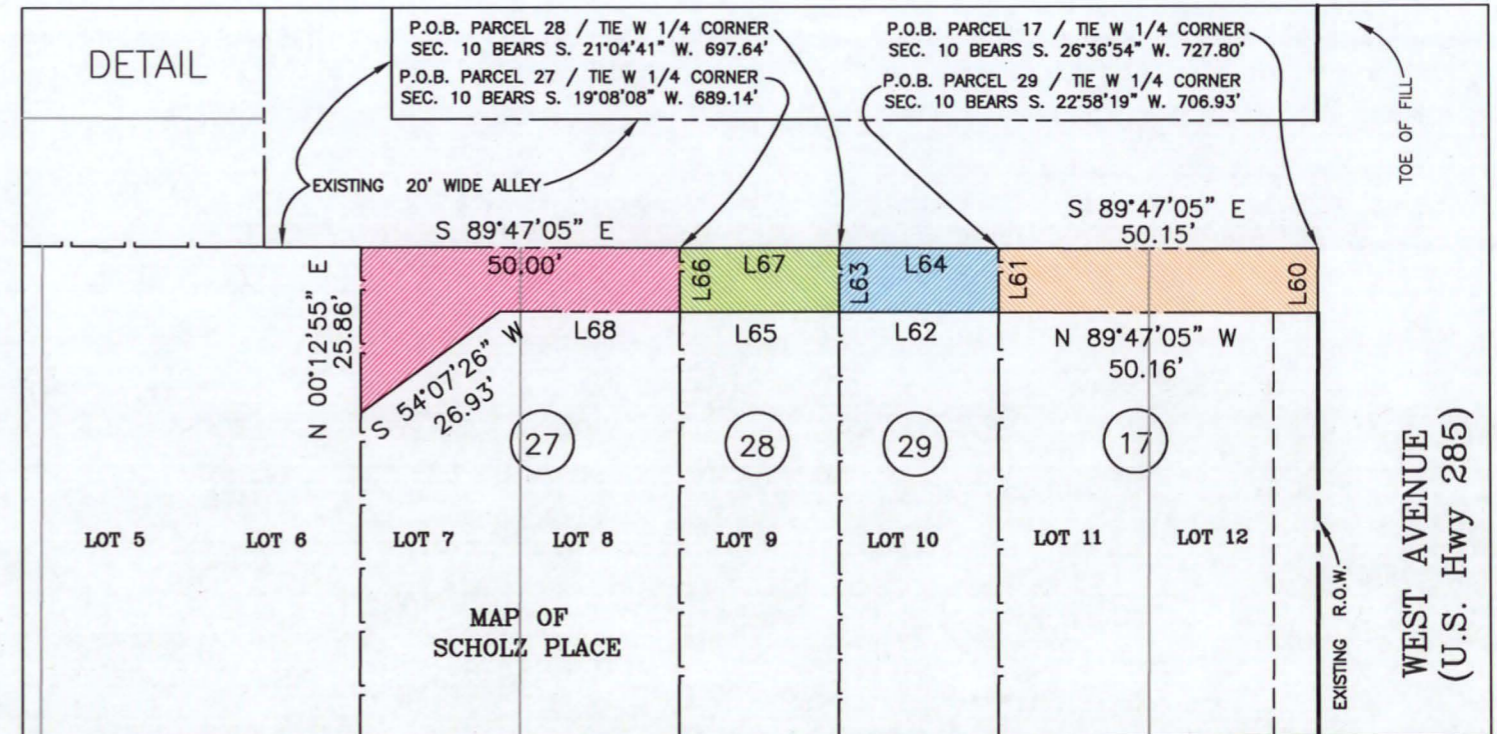
CURVE TABLE	
C1	C= 00°58'26" R=1859.02' L=31.59' C=31.59' CB=S 70°11'08" E
C4	C= 05°54'02" R=1884.02' L=194.03' C=193.94' CB=S 77°23'11" E

PARCEL LINE TABLE	
L21	S 89°47'05" E 30.00'
L22	S 00°11'07" W 35.00'
L23	N 89°47'05" W 30.00'
L24	N 00°11'07" E 35.00'
L25	S 89°47'05" E 30.00'
L28	S 00°11'07" W 49.91'

PARCEL LINE TABLE	
L60	S 00°07'59" W 10.00'
L61	N 00°12'55" E 10.00'
L62	N 89°47'05" W 25.00'
L63	N 00°12'55" E 10.00'
L64	S 89°47'05" E 25.00'
L65	N 89°47'05" W 25.00'
L66	N 00°12'55" E 10.00'
L67	S 89°47'05" E 25.00'
L68	N 89°47'05" W 28.24'

TE LINE TABLE	
L25	S 79°09'54" E 54.60'
L26	S 89°47'05" E 18.76'
L27	S 00°34'28" W 12.76'
L52	S 89°42'43" W 43.11'
L53	N 68°49'16" W 31.31'

TE LINE TABLE	
L44	N 85°55'28" E 22.41'
L45	S 89°58'05" E 2.77'
L46	S 00°12'55" W 14.00'
L47	N 89°47'05" W 25.00'





Region 5
3803 N. Main Street, Suite 300
Durango, CO 81301
Phone: (970) 385-1400 FAX: (970) 385-1410

Right of Way Plans Unit: John Willis

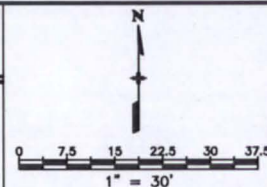
Sheet Revisions

mm/dd/yy	XXXXX	XXX	mm/dd/yy	XXXXX	XXX
12/28/05	PLANS WERE REVISED IN THEIR ENTIRETY.	RP, SC			
02/10/06	TOTAL NUMBER OF SHEETS = 96, SUBSET = 40, ADDED SHEETS 30-32.	SC			
06/16/06	REVISED PARCEL 20, AC-20 AND TE-20.	RLP			
10/06/06	REVISED OWNER NAME FOR PE-39.	RLP			
11/10/06	REVISED PARCEL 12 AND ADDED PE-12.	SC			

Sheet Revisions

mm/dd/yy	XXXXX	XXX	mm/dd/yy	XXXXX	XXX

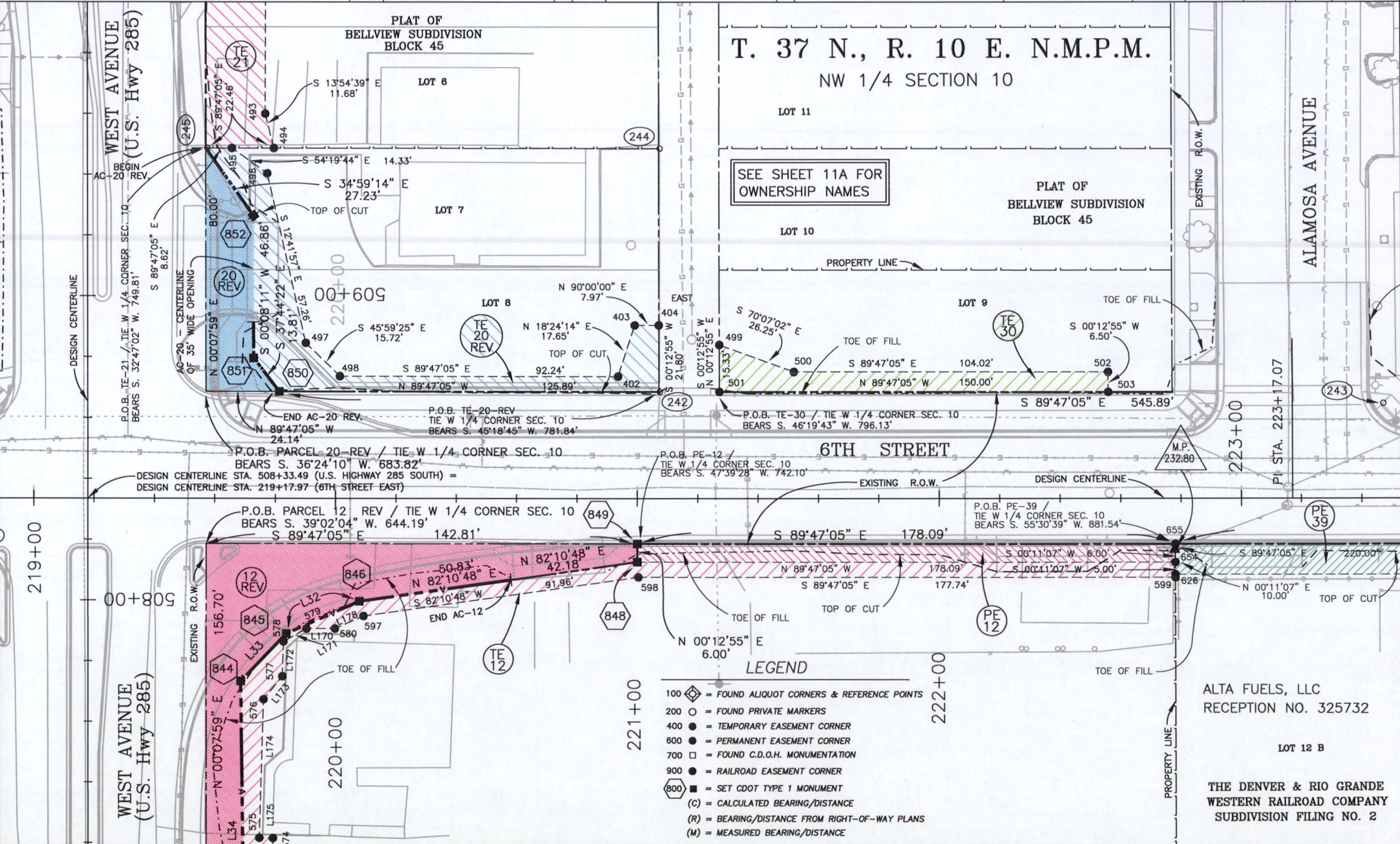
Prepared By: WOOLPERT, INC.
formerly MOUNTAIN SURVEYING & MAPPING, INC.
116 INVERNESS DRIVE EAST #105
ENGLEWOOD, COLORADO 80112
(303) 925-1400 PHONE
(303) 925-1401 FAX



Right of Way Plans

Plan Sheet

Project Number: NH 1602-099	Sheet No. 11	Total No. of Sheets 96
Project Location: MAIN & 6TH STREETS		
Project Location: IN ALAMOSA		
Project Code: 14557	Last Mod. Date: 11-10-2006	Subset Sheets: 9 of 40



Plot Date: JAN. 15, 2007
File Info: G:\SVA\Projects\CDOT\050111_ROW_PLANS\050111_ROW.dwg (065531)
Plotted/Edited By: SC/RP

ALTA FUELS, LLC
RECEPTION NO. 325732
LOT 12 B
THE DENVER & RIO GRANDE
WESTERN RAILROAD COMPANY
SUBDIVISION FILING NO. 2



Region 5
3803 N. Main Street, Suite 300
Durango, CO 81301
Phone: (970) 385-1400 FAX: (970) 385-1410

Right of Way Plans Unit: John Willis

Sheet Revisions			Sheet Revisions		
mm/dd/yy	XXXX	XXX	mm/dd/yy	XXXX	XXX
12/28/05	PLANS WERE REVISED IN THEIR ENTIRETY.	RP,SC			
02/10/06	TOTAL NUMBER OF SHEETS = 96, SUBSET = 40, ADDED SHEETS 30-32, REMOVE OWNERSHIP FROM SHEET 17.	SC			
06/16/06	REVISED PARCEL 20, AC-20 AND TE-20.	RLP			
11/10/06	REVISED PARCEL 12 AND ADDED PE-12.	SC			

Prepared By: WOOLPERT, INC.
formerly MOUNTAIN SURVEYING & MAPPING, INC.
116 INVERNESS DRIVE EAST #105
ENGLEWOOD, COLORADO 80112
(303) 925-1400 PHONE
(303) 925-1401 FAX

Right of Way Plans				
Plan Sheet				
Project Number: NH 1602-099				
Project Location: MAIN & 6TH STREETS				
Project Location: IN ALAMOSA				
Project Code:	Last Mod. Date	Subsect Sheets	Sheet No.	Total No. of Sheets
14557	11-10-2006	10 of 40	11A	96

OWNERSHIP NAMES AND LINE TABLES FROM SHEET 11

LINE TABLES FROM SHEET 17



ALAMOSA CAR CARE
CENTER, INC.
RECEPTION NO. 272848

PARCEL LINE TABLE		
L70	S 67°23'14" W	15.47'
L71	N 89°47'05" W	44.61'
L32	N 66°31'44" E	26.52'
L33	N 44°01'05" E	21.71'
L34	N 00°35'41" W	111.82'



JEFFREY A. &
CATHELINE P. PADILLA
RECEPTION NO. 275117

PE LINE TABLE		
L55	S 00°11'07" W	10.00'
L56	N 00°12'55" E	4.25'
L57	S 00°12'55" W	4.25'
L59	N 00°12'55" E	16.50'
L72	S 00°11'07" W	10.00'
L144	N 00°12'55" E	10.00'
L145	N 45°12'55" E	22.63'
L146	S 00°12'55" W	16.00'
L147	N 89°47'05" W	16.00'
L148	N 89°47'05" W	29.55'
L149	S 44°47'05" E	23.33'
L150	N 89°47'05" W	16.50'



JEFFREY A. &
CATHELINE P. PADILLA
RECEPTION NO. 287090

TE LINE TABLE		
L170	N 89°47'05" W	37.09'
L171	S 61°04'02" W	8.77'
L172	S 02°11'24" E	11.48'
L173	S 39°23'27" W	9.77'
L174	S 01°52'31" W	45.72'
L175	S 88°31'19" E	4.50'
L178	S 66°31'44" W	10.32'



JOHNNY D. &
JAMES A. LUCERO
RECEPTION NO. 315712



Region 5
3803 N. Main Street, Suite 300
Durango, CO 81301
Phone: (970) 385-1400 FAX: (970) 385-1410

Right of Way Plans Unit: John Willis

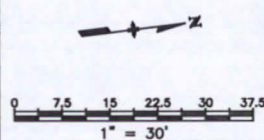
Sheet Revisions

mm/dd/yy	XXXXX	XXX	mm/dd/yy	XXXXX	XXX
12/28/05	PLANS WERE REVISED IN THEIR ENTIRETY.	RP,SC			
02/10/06	TOTAL NUMBER OF SHEETS = 96, SUBSET = 40, ADDED				
11/10/06	SHEETS 30-32.	SC			
11/10/06	REVISED PARCEL 12.	SC			
01/10/07	DELETED PARCEL 11R & REVISED AC-11. ADDED C4.	RLP			
01/15/07	RENAMED PARCEL 11 TO 11-REV. DELETED AC-11.	SC			

Sheet Revisions

mm/dd/yy	XXXXX	XXX	mm/dd/yy	XXXXX	XXX

Prepared By: WOOLPERT, INC.
formerly MOUNTAIN SURVEYING & MAPPING, INC.
116 INVERNESS DRIVE EAST #105
ENGLEWOOD, COLORADO 80112
(303) 925-1400 PHONE
(303) 925-1401 FAX

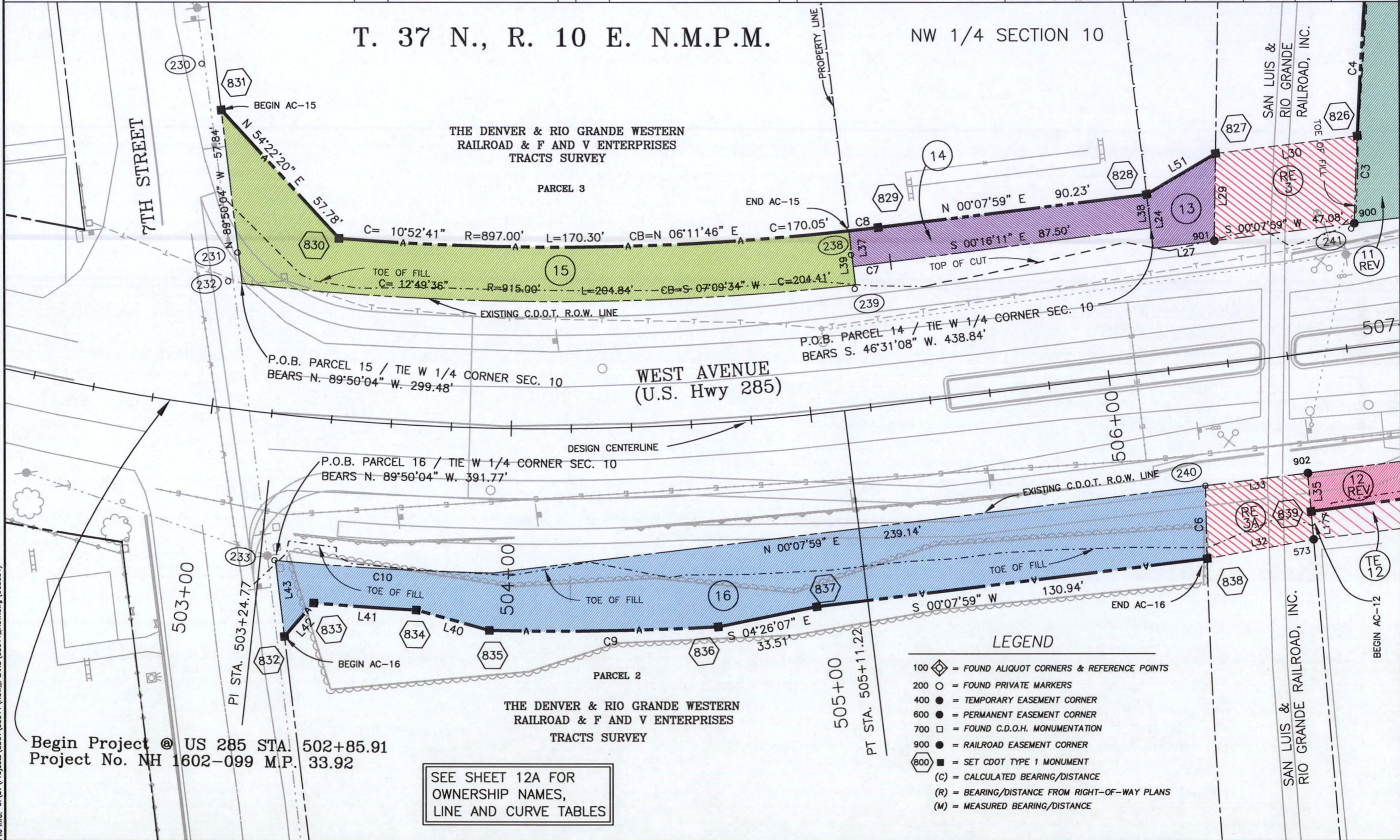


Right of Way Plans

Plan Sheet				
Project Number: NH 1602-099				
Project Location: MAIN & 6TH STREETS				
Project Location: IN ALAMOSA				
Project Code	Last Mod. Date	Subset Sheets	Sheet No.	Total No. of Sheets
14557	01-15-2007	11 of 40	12	98

T. 37 N., R. 10 E. N.M.P.M.

NW 1/4 SECTION 10



LEGEND

- 100 ◊ = FOUND ALIQUOT CORNERS & REFERENCE POINTS
- 200 ○ = FOUND PRIVATE MARKERS
- 400 ● = TEMPORARY EASEMENT CORNER
- 600 ● = PERMANENT EASEMENT CORNER
- 700 □ = FOUND C.D.O.H. MONUMENTATION
- 900 ● = RAILROAD EASEMENT CORNER
- 800 ■ = SET CDOT TYPE 1 MONUMENT
- (C) = CALCULATED BEARING/DISTANCE
- (R) = BEARING/DISTANCE FROM RIGHT-OF-WAY PLANS
- (M) = MEASURED BEARING/DISTANCE

SEE SHEET 12A FOR OWNERSHIP NAMES, LINE AND CURVE TABLES

Plot Date: JAN. 15, 2007
File Info: G:\SVA\Projects\CDOT\050111_ROW_PLANS\050111_ROW.dwg (065531)
Plot/Edited By: SC/RP



Region 5
3803 N. Main Street, Suite 300
Durango, CO 81301
Phone: (970) 385-1400 FAX: (970) 385-1410

Right of Way Plans Unit: John Willis

Sheet Revisions

mm/dd/yy	XXXXX	XXX
12/28/05	PLANS WERE REVISED IN THEIR ENTIRETY.	RP, SC
02/10/06	TOTAL NUMBER OF SHEETS = 96, SUBSET = 40, ADDED	
	SHEETS 30-32.	SC
01/10/07	DELETED PARCEL 11R, REVISED AC-11 AND ADDED C4.	RLP
01/15/07	RENAMED PARCEL 11 TO 11-REV, DELETED AC-11.	SC

Sheet Revisions

mm/dd/yy	XXXXX	XXX

Prepared By: WOOLPERT, INC.
formerly MOUNTAIN SURVEYING & MAPPING, INC.
116 INVERNESS DRIVE EAST #105
ENGLEWOOD, COLORADO 80112
(303) 925-1400 PHONE
(303) 925-1401 FAX

Right of Way Plans

Plan Sheet

Project Number: NH 1602-099				
Project Location: MAIN & 6TH STREETS				
Project Location: IN ALAMOSA				
Project Code:	Last Mod. Date	Subset Sheets	Sheet No.	Total No. of Sheets
14557	01-15-2007	12 of 40	12A	96

OWNERSHIP NAMES, LINE, AND CURVE TABLES FROM SHEET 12



SAN LUIS &
RIO GRANDE RAILROAD, INC.
RECEPTION NO. 312634



SAN LUIS & RIO GRANDE
RAILROAD, INC.
RECEPTION NO. 275540



SHIRLEY ANN MITCHELL
RECEPTION NO. 296830



SHIRLEY ANN MITCHELL
RECEPTION NO. 296829



F & V ENTERPRISES, L.L.C.
RECEPTION NO. 287283



F & V ENTERPRISES, L.L.C.
RECEPTION NO. 266611

CURVE TABLE

C3	C= 00°52'54" R=1884.02' L=28.99' C=28.99' CB=N 80°46'39" W
C4	C= 05°54'02" R=1884.02' L=194.03' C=193.94' CB=S 77°23'11" E
C7	C= 00°46'58" R=915.37' L=12.50' C=12.50' CB=S 00°07'18" W
C8	C= 00°37'26" R=897.00' L=9.77' C=9.77' CB=N 00°26'43" E
C9	C= 04°15'52" R=1024.00' L=76.22' C=76.20' CB=S 06°07'56" W
C10	C= 04°07'48" R=1005.00' L=72.44' C=72.43' CB=N 10°17'15" E

PARCEL LINE TABLE

L24	N 89°48'16" W	18.00'
L27	S 00°07'59" W	20.56'
L29	N 81°53'50" W	28.91'
L30	N 00°07'59" E	47.66'
L32	N 66°31'44" E	26.52'
L33	N 44°01'05" E	21.71'
L35	N 87°49'02" W	12.77'
L37	N 89°48'16" W	11.85'
L38	S 89°48'16" E	11.18'
L39	S 89°48'16" E	18.00'
L40	S 22°32'06" W	25.18'
L41	S 10°54'20" W	34.29'
L42	S 41°45'41" E	14.68'
L43	N 89°50'04" W	25.27'
L51	N 23°16'39" W	26.75'

TE CURVE TABLE

C6	C= 00°42'53" R=1934.02' L=24.12' C=24.12' CB=N 84°08'52" W
----	--

COLORADO DEPARTMENT OF TRANSPORTATION



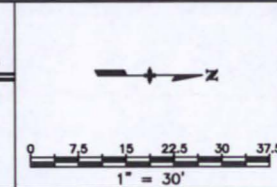
Region 5
3803 N. Main Street, Suite 300
Durango, CO 81301
Phone: (970) 385-1400 FAX: (970) 385-1410

Right of Way Plans Unit: John Willis

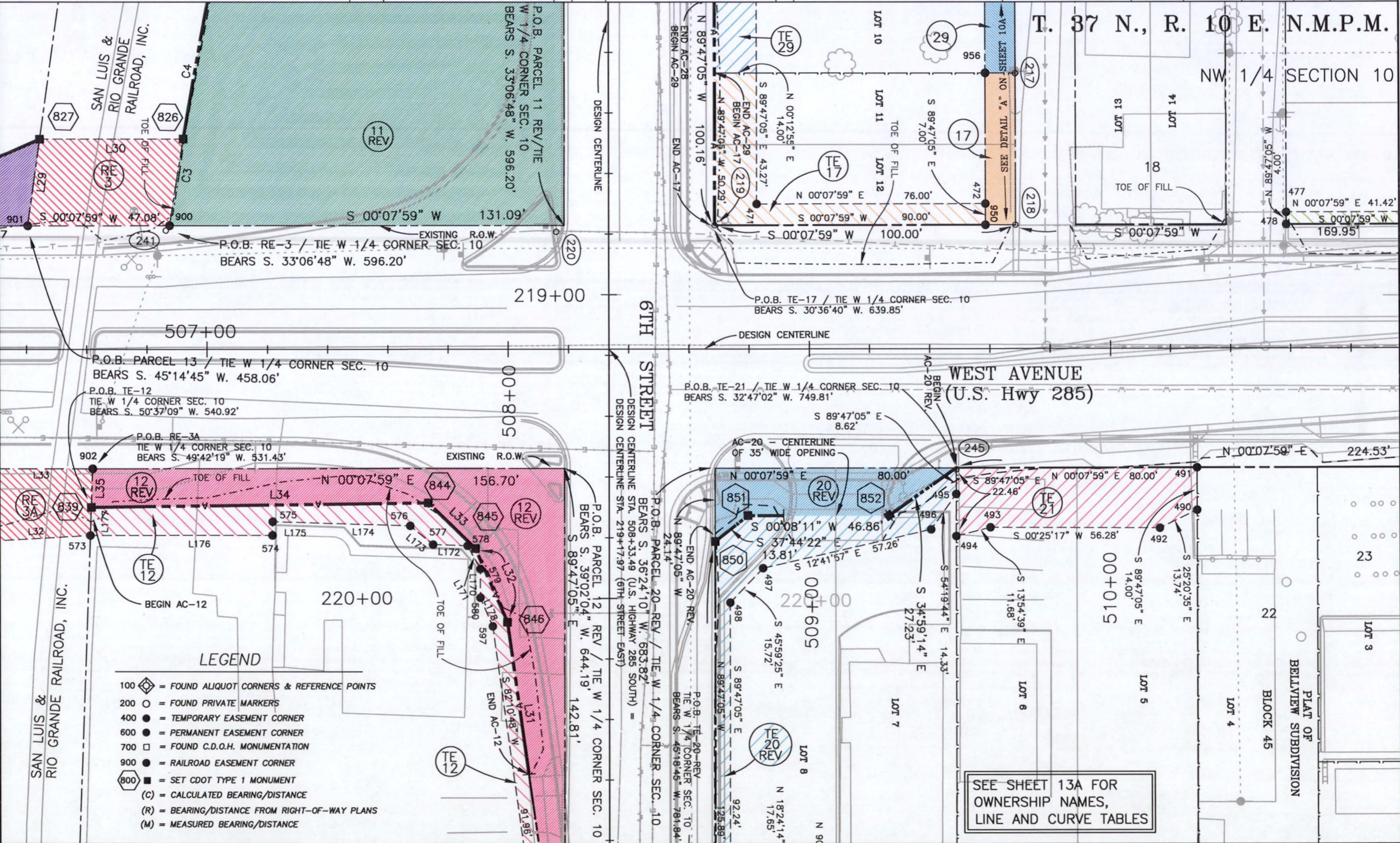
Sheet Revisions		Sheet Revisions	
mm/dd/yy	XXXXX	mm/dd/yy	XXXXX
12/28/05	PLANS WERE REVISED IN THEIR ENTIRETY.	01/10/07	DELETED PARCEL 11R & POINT # 825. REVISED AC-11.
02/10/06	TOTAL NUMBER OF SHEETS = 96, SUBSET = 40, ADDED SHEETS 30-32, DELETED TE-18.	01/15/07	MOWED C4 & L28.
06/16/06	REVISED PARCEL 20, AC-20, TE-20 AND TE-22.		RENAMED PARCEL 11 TO 11-REV, DELETED AC-11.
08/02/06	DELETED TE-22 REV AND TE-23.		
11/10/06	REVISED PARCEL 12.		

Sheet Revisions		Sheet Revisions	
mm/dd/yy	XXXXX	mm/dd/yy	XXXXX
12/28/05	PLANS WERE REVISED IN THEIR ENTIRETY.	01/10/07	DELETED PARCEL 11R & POINT # 825. REVISED AC-11.
02/10/06	TOTAL NUMBER OF SHEETS = 96, SUBSET = 40, ADDED SHEETS 30-32, DELETED TE-18.	01/15/07	MOWED C4 & L28.
06/16/06	REVISED PARCEL 20, AC-20, TE-20 AND TE-22.		RENAMED PARCEL 11 TO 11-REV, DELETED AC-11.
08/02/06	DELETED TE-22 REV AND TE-23.		
11/10/06	REVISED PARCEL 12.		

Prepared By: **WOOLPERT, INC.**
formerly MOUNTAIN SURVEYING & MAPPING, INC.
116 INVERNESS DRIVE EAST #105
ENGLEWOOD, COLORADO 80112
(303) 925-1400 PHONE
(303) 925-1401 FAX



Right of Way Plans				
Plan Sheet				
Project Number: NH 1602-099				
Project Location: MAIN & 6TH STREETS				
Project Location: IN ALAMOSA				
Project Code	Last Mod. Date	Subset Sheets	Sheet No.	Total No. of Sheets
14557	01-15-2007	13 of 40	13	96



Plot Date: JAN. 15, 2007
 Plot/Edited By: SC/RP
 File Info: G:\SVA\Projects\0001\05011\ROW_PLANS\05011_ROW.dwg (065531)



Region 5
3803 N. Main Street, Suite 300
Durango, CO 81301
Phone: (970) 385-1400 FAX: (970) 385-1410

Right of Way Plans Unit: John Willis

Sheet Revisions

mm/dd/yy	XXXX	XXX
12/28/05	PLANS WERE REVISED IN THEIR ENTIRETY.	RP,SC
02/10/06	TOTAL NUMBER OF SHEETS = 96, SUBSET = 40, ADDED SHEETS 30-32.	SC
06/16/06	REVISED PARCEL 20, AC-20, TE-20 AND TE-22.	RLP
08/02/06	DELETED TE-22 REV.	RLP
11/10/06	REVISED PARCEL 12 AND ADDED PE-12.	SC

Sheet Revisions

mm/dd/yy	XXXX	XXX
01/10/07	DELETED L28 & REVISED C4. REVISED AC-11 & DELETED PARCEL 11R.	RLP
01/15/07	RENAMED PARCEL 11 TO 11-REV, DELETED AC-11.	SC

Prepared By: **WOOLPERT, INC.**
formerly MOUNTAIN SURVEYING & MAPPING, INC.
116 INVERNESS DRIVE EAST #105
ENGLEWOOD, COLORADO 80112
(303) 925-1400 PHONE
(303) 925-1401 FAX

Right of Way Plans

Plan Sheet

Project Number: NH 1602-099				
Project Location: MAIN & 6TH STREETS				
Project Location: IN ALAMOSA				
Project Code:	Last Mod. Date	Subset Sheets	Sheet No.	Total No. of Sheets
14557	01-15-2007	14 of 40	13A	96

OWNERSHIP NAMES, LINE AND CURVE TABLES FROM SHEET 13



SAN LUIS &
RIO GRANDE RAILROAD, INC.
RECEPTION NO. 312634



JEFFREY A. &
CATHELINE P. PADILLA
RECEPTION NO. 275117

L29	N 81°53'50" W	28.91'
L30	N 00°07'59" E	47.66'

C3	C= 00°52'54" R=1884.02' L=28.99' C=28.99' CB=N 80°46'39" W
C4	C= 05°54'02" R=1884.02' L=194.03' C=193.94' CB=S 77°23'11" E



SAN LUIS &
RIO GRANDE RAILROAD, INC.
RECEPTION NO. 266611



JEFFREY A. &
CATHELINE P. PADILLA
RECEPTION NO. 287090

L31	N 82°10'48" E	50.83'
L32	N 66°31'44" E	26.52'
L33	N 44°01'05" E	21.71'
L34	N 00°35'41" W	111.82'
L35	N 87°49'02" W	12.77'

L32	S 03°02'32" E	36.11'
L33	N 00°07'59" E	34.41'
L170	N 89°47'05" W	9.47'
L171	S 61°04'02" W	8.77'
L172	S 02°11'24" E	11.48'
L173	S 39°23'27" W	9.77'
L174	S 01°52'31" W	45.72'
L175	S 88°31'19" E	4.50'
L176	S 00°07'59" W	60.33'
L177	N 87°49'02" W	9.24'
L178	S 66°31'44" W	10.32'



ALAMOSA CAR CARE
CENTER, INC.
RECEPTION NO. 272848

22

WRIGHT VALLEY OIL, INC.
RECEPTION NO. 196616



SHIRLEY ANN MITCHELL
RECEPTION NO. 296830

18

MARIA GENEVIEVE GARCIA
& PHILOMENA C. ABEYTA
RECEPTION NO. 316628

COLORADO DEPARTMENT OF TRANSPORTATION

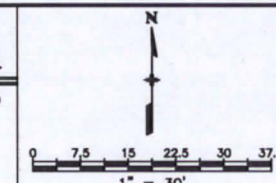


Region 5
3803 N. Main Street, Suite 300
Durango, CO 81301
Phone: (970) 385-1400 FAX: (970) 385-1410

Right of Way Plans Unit: John Willis

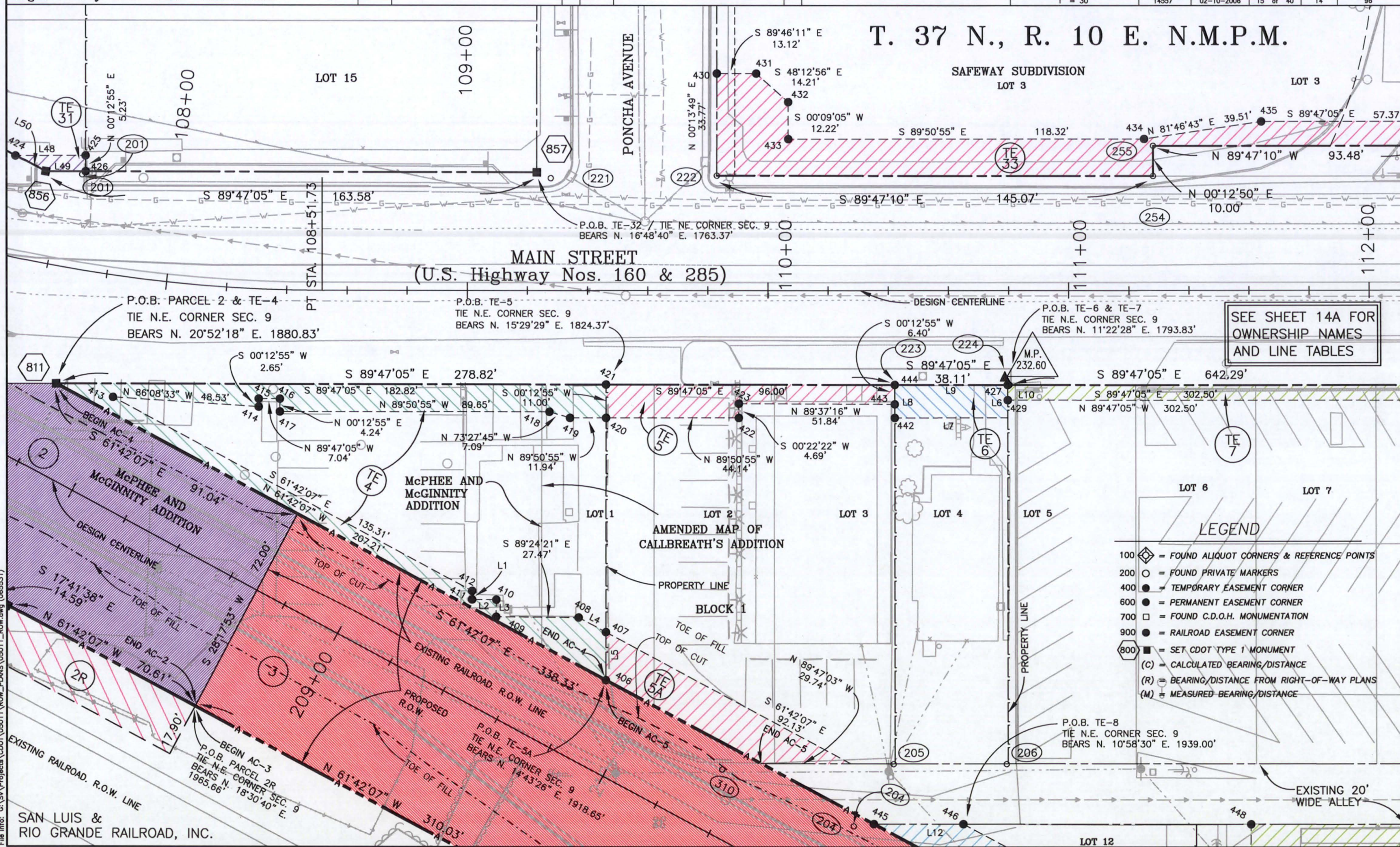
Sheet Revisions		Sheet Revisions	
mm/dd/yy	DESCRIPTION	mm/dd/yy	DESCRIPTION
12/28/05	PLANS WERE REVISED IN THEIR ENTIRETY.		
02/10/06	TOTAL NUMBER OF SHEETS = 96, SUBSET = 40, ADDED SHEETS 30-32.		

Prepared By: **WOOLPERT, INC.**
formerly MOUNTAIN SURVEYING & MAPPING, INC.
116 INVERNESS DRIVE EAST #105
ENGLEWOOD, COLORADO 80112
(303) 925-1400 PHONE
(303) 925-1401 FAX



Right of Way Plans			
Plan Sheet			
Project Number: NH 1602-099			
Project Location: MAIN & 6TH STREETS			
Project Location: IN ALAMOSA			
Project Code: 14557	Last Mod. Date: 02-10-2006	Subset Sheets: 15 of 40	Sheet No.: 14
		Total No. of Sheets: 96	

T. 37 N., R. 10 E. N.M.P.M.



SEE SHEET 14A FOR OWNERSHIP NAMES AND LINE TABLES

LEGEND

100	◆	= FOUND ALIQUOT CORNERS & REFERENCE POINTS
200	○	= FOUND PRIVATE MARKERS
400	●	= TEMPORARY EASEMENT CORNER
600	●	= PERMANENT EASEMENT CORNER
700	□	= FOUND C.D.O.H. MONUMENTATION
900	●	= RAILROAD EASEMENT CORNER
800	■	= SET CDOT TYPE 1 MONUMENT
(C)		= CALCULATED BEARING/DISTANCE
(R)		= BEARING/DISTANCE FROM RIGHT-OF-WAY PLANS
(M)		= MEASURED BEARING/DISTANCE

Plot Date: JAN. 15, 2007
 Plot/Edited By: SC/RP
 File Info: C:\SVA\Projects\CDOT\050111_ROW_PLANS\05011_ROW.dwg (065531)

SAN LUIS & RIO GRANDE RAILROAD, INC.



Region 5
3803 N. Main Street, Suite 300
Durango, CO 81301
Phone: (970) 385-1400 FAX: (970) 385-1410

Right of Way Plans Unit: John Willis

Sheet Revisions		Sheet Revisions	
mm/dd/yy	XXX	mm/dd/yy	XXX
12/28/05	PLANS WERE REVISED IN THEIR ENTIRETY.	RP,SC	
02/10/06	TOTAL NUMBER OF SHEETS = 96, SUBSET = 40, ADDED SHEETS 30-32.	SC	

Prepared By: WOOLPERT, INC.
formerly MOUNTAIN SURVEYING & MAPPING, INC.
116 INVERNESS DRIVE EAST #105
ENGLEWOOD, COLORADO 80112
(303) 925-1400 PHONE
(303) 925-1401 FAX

Right of Way Plans				
Plan Sheet				
Project Number: NH 1602-099				
Project Location: MAIN & 6TH STREETS				
Project Location: IN ALAMOSA				
Project Code:	Last Mod. Date	Subset Sheets	Sheet No.	Total No. of Sheets
14557	02-10-2006	16 of 40	14A	96

OWNERSHIP NAMES AND LINE TABLES FROM SHEET 14



FELIX D. VALDEZ &
CATHERINE M. VALDEZ
RECEPTION NO. 148005
Book 378 Page 341



SANGRE INVESTMENT GROUP, L.L.C.
RECEPTION NO. 211611



SAFEWAY STORES 46, INC.
RECEPTION NO. 298628



DOROTHY S. LUCERO
RECEPTION NO. 190580



CHARLES F. &
BECKY J. OWSLEY
RECEPTION NO. 226450

TE LINE TABLE			
L1	S	00°35'39" W	2.84'
L2	S	89°24'21" E	8.05'
L3	S	00°35'39" W	5.64'
L4	S	61°42'07" E	10.23'
L5	S	00°12'55" W	15.87'
L6	S	00°12'55" W	10.85'
L7	N	89°50'55" W	37.50'
L8	N	00°12'55" E	10.89'
L9	S	89°47'05" E	37.50'
L10	N	00°12'55" E	5.00'
L12	S	89°47'05" E	29.74'
L48	S	89°53'13" E	22.96'
L49	N	89°47'05" W	13.24'
L50	N	61°40'25" W	11.02'

COLORADO DEPARTMENT OF TRANSPORTATION

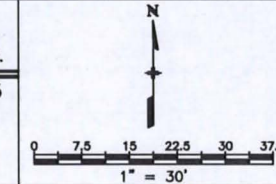


Region 5
3803 N. Main Street, Suite 300
Durango, CO 81301
Phone: (970) 385-1400 FAX: (970) 385-1410

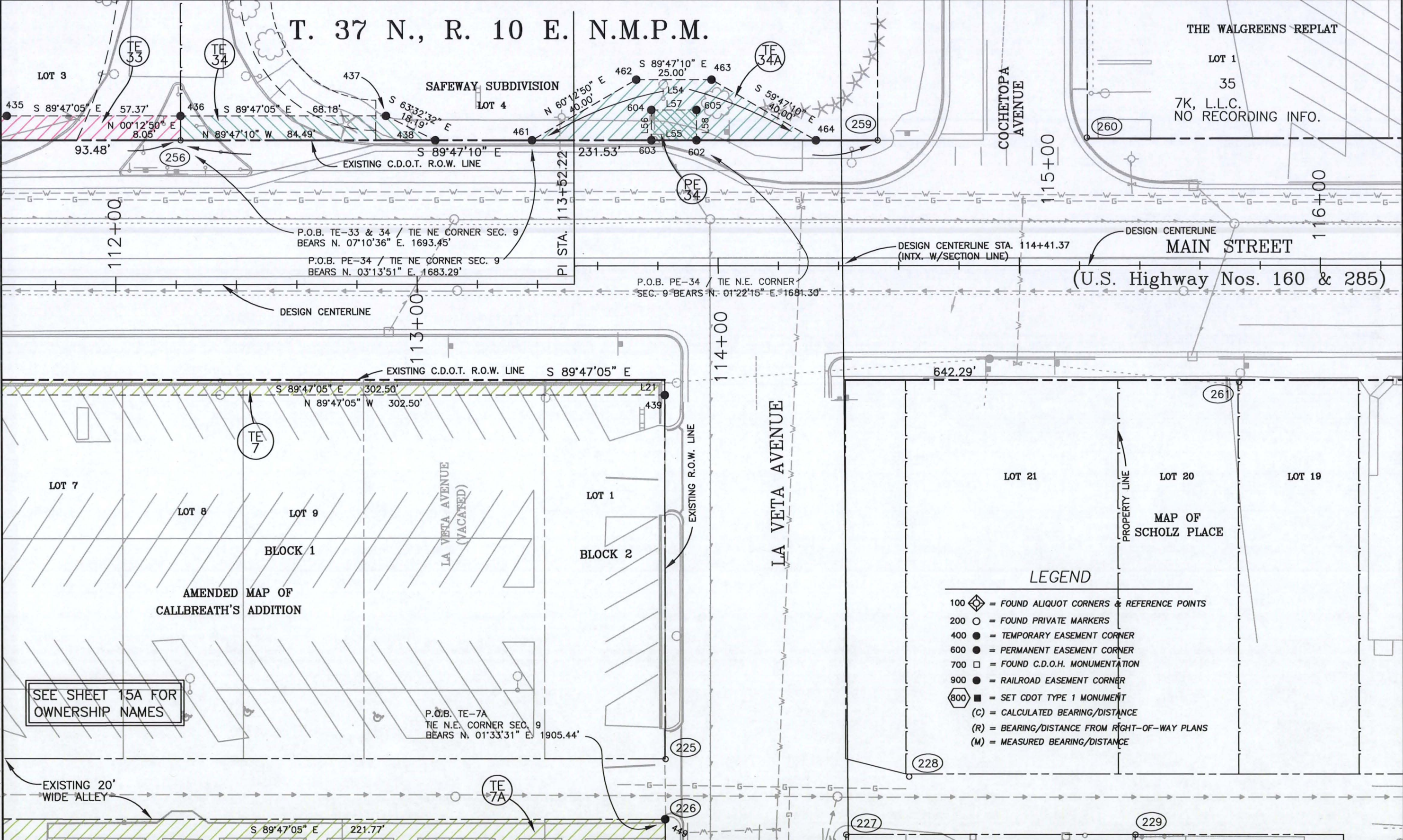
Right of Way Plans Unit: John Willis

Sheet Revisions		Sheet Revisions	
mm/dd/yy	DESCRIPTION	mm/dd/yy	DESCRIPTION
12/28/05	PLANS WERE REVISED IN THEIR ENTIRETY.		
02/10/06	TOTAL NUMBER OF SHEETS = 96, SUBSET = 40, ADDED SHEETS 30-32.		

Prepared By: **WOOLPERT, INC.**
formerly MOUNTAIN SURVEYING & MAPPING, INC.
116 INVERNESS DRIVE EAST #105
ENGLEWOOD, COLORADO 80112
(303) 925-1400 PHONE
(303) 925-1401 FAX



Right of Way Plans			
Plan Sheet			
Project Number: NH 1602-099			
Project Location: MAIN & 6TH STREETS			
Project Location: IN ALAMOSA			
Project Code: 14557	Last Mod. Date: 02-10-2006	Subset Sheets: 17 of 40	Sheet No.: 15
		Total No. of Sheets: 96	



Plot Date: JAN 15 2007
 Plot Edited By: SC/RF
 File Info: G:\SVA\Projects\CDOT\05011\ROW_PLANS\05011_ROW.dwg (065531)



Region 5
3803 N. Main Street, Suite 300
Durango, CO 81301
Phone: (970) 385-1400 FAX: (970) 385-1410

Right of Way Plans Unit: John Willis

Sheet Revisions		Sheet Revisions	
mm/dd/yy	XXXX	XXX	mm/dd/yy
12/28/05	PLANS WERE REVISED IN THEIR ENTIRETY.	RP, SC	
02/10/06	TOTAL NUMBER OF SHEETS = 96, SUBSET = 40, ADDED SHEETS 30-32.	SC	
06/16/06	REVISED TE-22.	RLP	
08/02/06	DELETED TE-22 REV AND TE-23.	RLP	

Sheet Revisions	
mm/dd/yy	XXXX

Prepared By: WOOLPERT, INC.
formerly MOUNTAIN SURVEYING & MAPPING, INC.
116 INVERNESS DRIVE EAST #105
ENGLEWOOD, COLORADO 80112
(303) 925-1400 PHONE
(303) 925-1401 FAX

Right of Way Plans				
Plan Sheet				
Project Number: NH 1602-099				
Project Location: MAIN & 6TH STREETS				
Project Location: IN ALAMOSA				
Project Code:	Last Mod. Date	Subset Sheets	Sheet No.	Total No. of Sheets
14557	08-02-2006	18 of 40	15A	96

OWNERSHIP NAMES FROM SHEET 15



SAFEWAY STORES 46, INC.
RECEPTION NO. 298628

PE LINE TABLE		
L55	N 89°47'10" W	15.00'
L58	S 00°12'50" W	10.00'



SANGRE INVESTMENT GROUP, L.L.C.
RECEPTION NO. 211611

TE LINE TABLE		
L21	S 00°12'55" E	5.00'
L54	N 89°47'10" W	94.28'

OWNERSHIP NAMES FROM SHEET 16



JOE A. TRUJILLO
RECEPTION NO. 291179

22

WRIGHT VALLEY OIL, INC.
RECEPTION NO. 196616

23

WRIGHT VALLEY OIL, INC.
RECEPTION NO. 225779

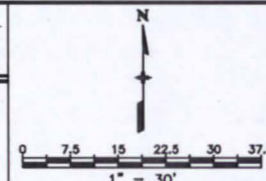


Region 5
3803 N. Main Street, Suite 300
Durango, CO 81301
Phone: (970) 385-1400 FAX: (970) 385-1410

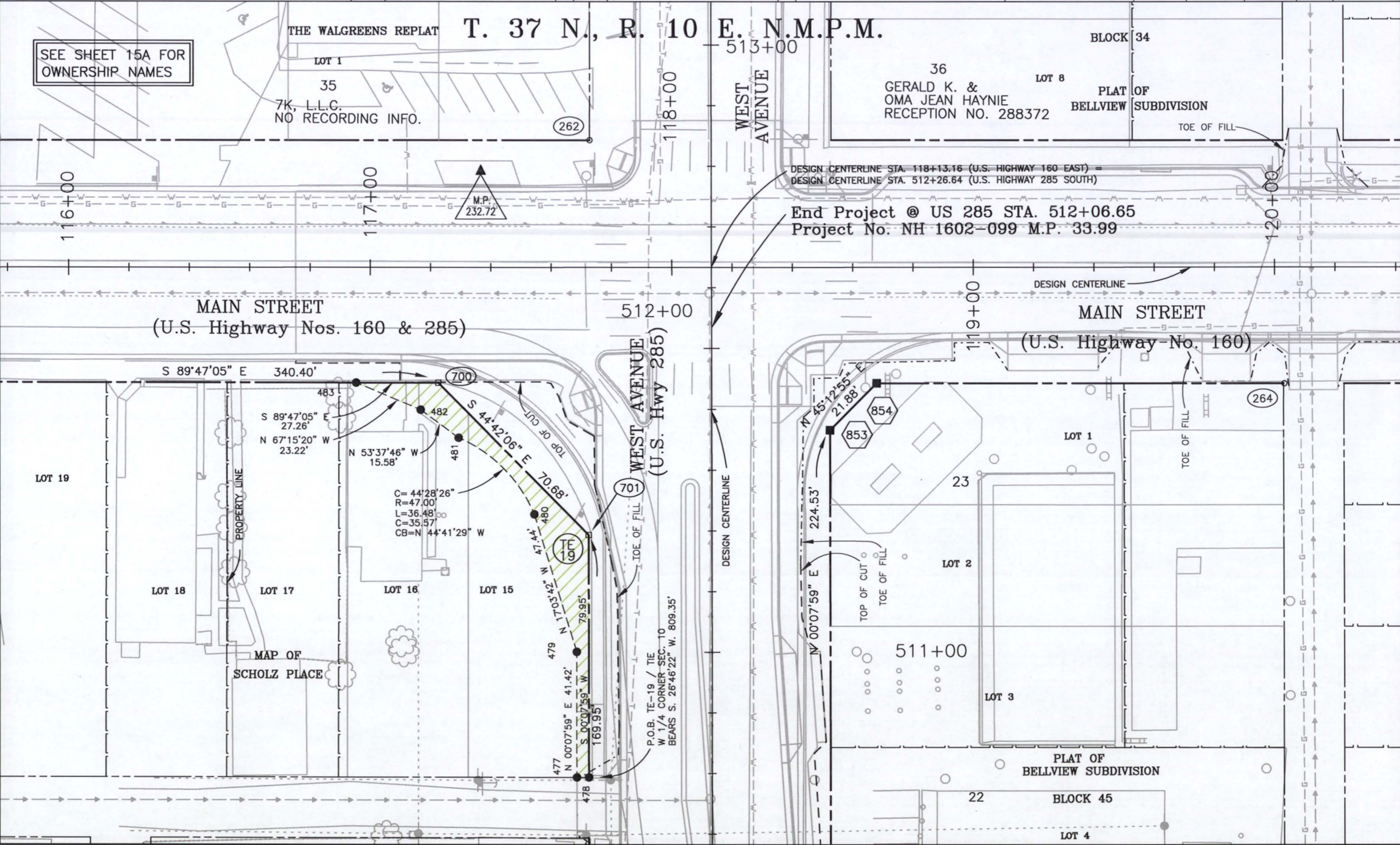
Right of Way Plans Unit: John Willis

Sheet Revisions		Sheet Revisions	
mm/dd/yy	DESCRIPTION	mm/dd/yy	DESCRIPTION
12/28/05	XXXXX	XXXXX	XXXXX
02/10/06	PLANS WERE REVISED IN THEIR ENTIRETY.	XXXXX	XXXXX
06/16/06	TOTAL NUMBER OF SHEETS = 96, SUBSET = 40, ADDED SHEETS 30-32.	XXXXX	XXXXX
06/02/06	REVISED TE-22.	XXXXX	XXXXX
	DELETED TE-22 REV AND TE-23.	XXXXX	XXXXX

Prepared By: **WOOLPERT, INC.**
formerly MOUNTAIN SURVEYING & MAPPING, INC.
116 INVERNESS DRIVE EAST #105
ENGLEWOOD, COLORADO 80112
(303) 925-1400 PHONE
(303) 925-1401 FAX



Right of Way Plans			
Plan Sheet			
Project Number: NH 1602-099			
Project Location: MAIN & 6TH STREETS			
Project Location: IN ALAMOSA			
Project Code:	Last Mod. Date:	Subsect Sheets:	Sheet No. / Total No. of Sheets
14557	08-02-2006	19 of 40	16 / 96



Plot Date: JAN. 15, 2007
 Plot/Edited By: SC/RP
 File Info: c:\sva\projects\cdot\05011\ROW_PLANS\05011_ROW.dwg (065531)

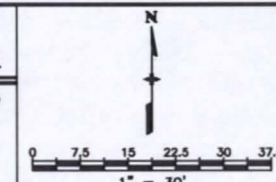


Region 5
3803 N. Main Street, Suite 300
Durango, CO 81301
Phone: (970) 385-1400 FAX: (970) 385-1410

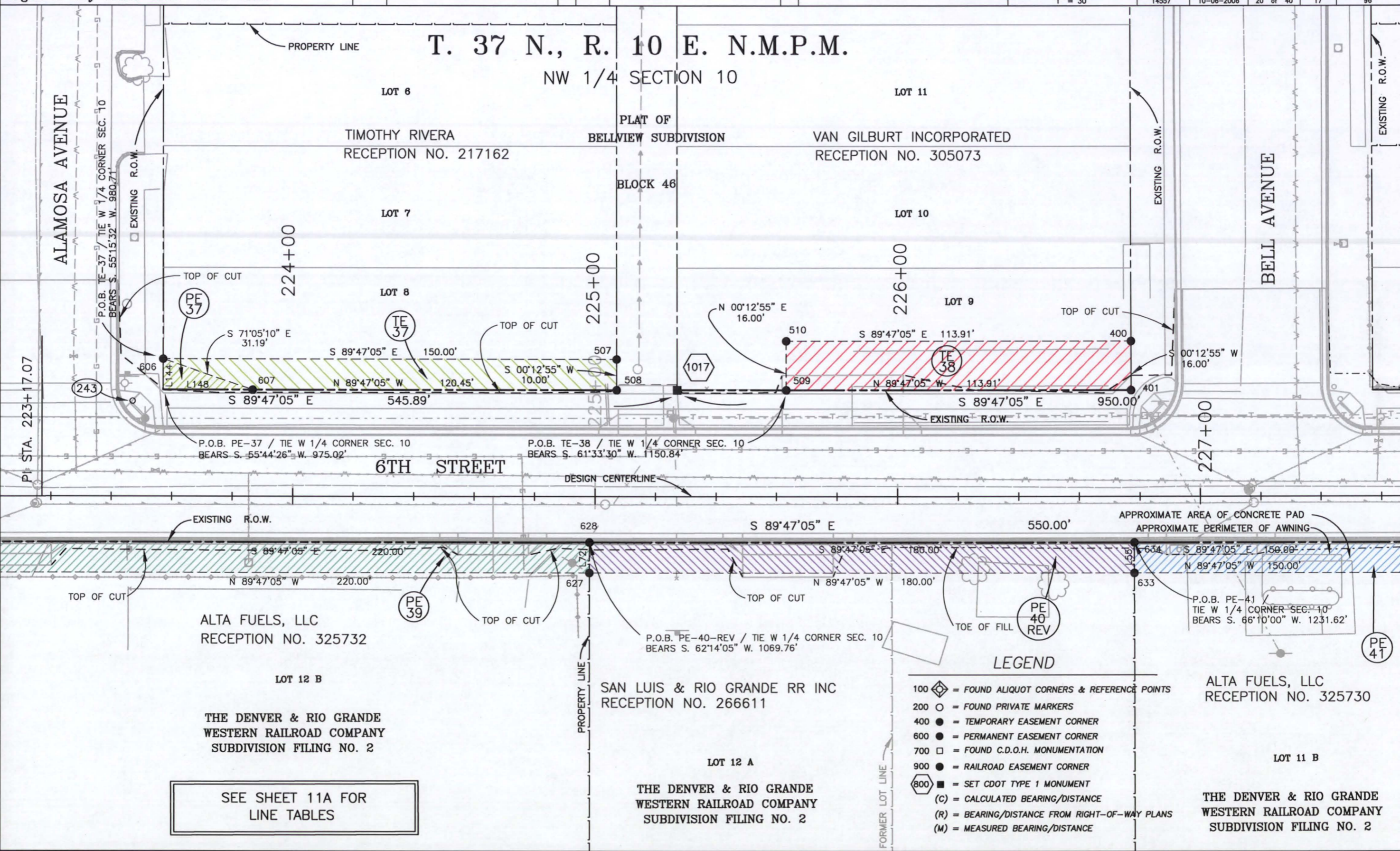
Right of Way Plans Unit: John Willis

Sheet Revisions		Sheet Revisions	
mm/dd/yy	DESCRIPTION	mm/dd/yy	DESCRIPTION
12/28/05	PLANS WERE REVISED IN THEIR ENTIRETY.	XXX	RP, SC
02/10/06	TOTAL NUMBER OF SHEETS = 96, SUBSET = 40, ADDED SHEETS 30-32, REVISED PE-40 (NO JOG, DELETED POINTS 629-632).		
10/06/06	REVISED OWNER NAME FOR PE-39 & PE-41.	SC	RLP

Prepared By: **WOOLPERT, INC.**
formerly MOUNTAIN SURVEYING & MAPPING, INC.
116 INVERNESS DRIVE EAST #105
ENGLEWOOD, COLORADO 80112
(303) 925-1400 PHONE
(303) 925-1401 FAX



Right of Way Plans			
Plan Sheet			
Project Number: NH 1602-099			
Project Location: MAIN & 6TH STREETS			
Project Location: IN ALAMOSA			
Project Code:	Last Mod. Date:	Subset Sheets:	Sheet No. / Total No. of Sheets
14557	10-06-2006	20 of 40	17 / 96



Plot Date: JAN. 15, 2007 Plot/Edited By: SC/RP File info: G:\SVA\Projects\CDOT\05011\ROW_PLANS\05011_ROW.dwg (065531)

SEE SHEET 11A FOR LINE TABLES

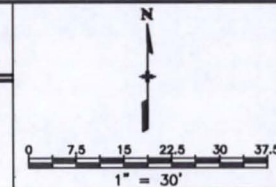


Region 5
3803 N. Main Street, Suite 300
Durango, CO 81301
Phone: (970) 385-1400 FAX: (970) 385-1410

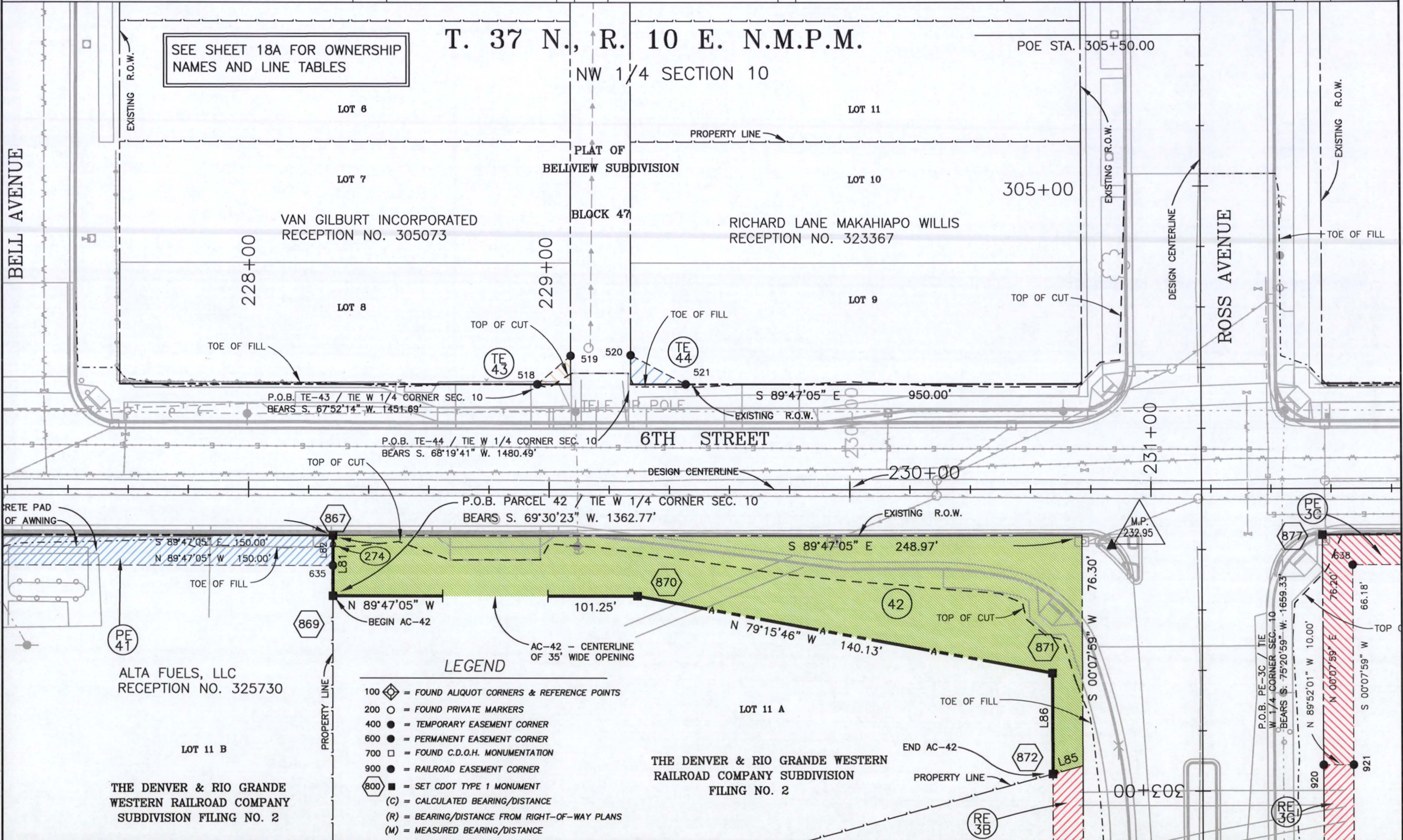
Right of Way Plans Unit: John Willis

Sheet Revisions		Sheet Revisions	
mm/dd/yy	DESCRIPTION	mm/dd/yy	DESCRIPTION
12/28/05	PLANS WERE REVISED IN THEIR ENTIRETY.		
02/10/06	TOTAL NUMBER OF SHITS = 95, SUBSET = 40, ADD SHITS 30-32, DELETE PE-43, REV OWNER TE-44 FROM CORRALES TO WILLIS.		
10/06/06	REVISED OWNER NAME FOR PE-41.		

Prepared By: **WOOLPERT, INC.**
formerly MOUNTAIN SURVEYING & MAPPING, INC.
116 INVERNESS DRIVE EAST #105
ENGLEWOOD, COLORADO 80112
(303) 925-1400 PHONE
(303) 925-1401 FAX



Right of Way Plans				
Plan Sheet				
Project Number: NH 1602-099				
Project Location: MAIN & 6TH STREETS				
Project Location: IN ALAMOSA				
Project Code	Last Mod. Date	Subset Sheets	Sheet No.	Total No. of Sheets
14557	10-06-2006	21 of 40	18	96



Plot Date: JAN. 15, 2007
Plot/Edited By: SC/RP
File Info: G:\SV\Projects\CDOT\050111\ROW_PLANS\050111_ROW.dwg (065531)



Region 5
3803 N. Main Street, Suite 300
Durango, CO 81301
Phone: (970) 385-1400 FAX: (970) 385-1410

Right of Way Plans Unit: John Willis

Sheet Revisions			Sheet Revisions		
mm/dd/yy	DESCRIPTION	BY	mm/dd/yy	DESCRIPTION	BY
	XXXXX	XXX		XXXXX	XXX
12/28/05	PLANS WERE REVISED IN THEIR ENTIRETY.	RP,SC			
02/10/06	TOTAL NUMBER OF SHEETS = 96, SUBSET = 40, ADDED SHEETS 30-32.	SC			
10/06/06	DELETED OWNER NAME FOR PE-41 FROM THIS SHEET ONLY.	RLP			

Prepared By: **WOOLPERT, INC.**
formerly MOUNTAIN SURVEYING & MAPPING, INC.
116 INVERNESS DRIVE EAST #105
ENGLEWOOD, COLORADO 80112
(303) 925-1400 PHONE
(303) 925-1401 FAX

Right of Way Plans				
Plan Sheet				
Project Number: NH 1602-099				
Project Location: MAIN & 6TH STREETS				
Project Location: IN ALAMOSA				
Project Code:	Last Mod. Date	Subset Sheets	Sheet No.	Total No. of Sheets
14557	10-06-2006	22 of 40	18A	96

OWNERSHIP NAMES AND LINE & TABLES FROM SHEET 18



SAN LUIS & RIO GRANDE RAILROAD, INC.
RECEPTION NO. 312634

PE LINE TABLE		
L82	S 00°11'07" W	10.00'



SAN LUIS & RIO GRANDE RAILROAD, INC.
RECEPTION NO. 266611

PARCEL LINE TABLE		
L81	N 00°11'07" E	20.00'
L85	S 75°02'12" W	10.36'
L86	N 00°07'59" E	33.42'

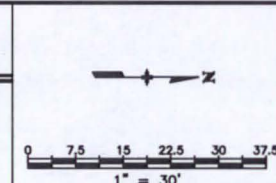


Region 5
3803 N. Main Street, Suite 300
Durango, CO 81301
Phone: (970) 385-1400 FAX: (970) 385-1410

Right of Way Plans Unit: John Willis

Sheet Revisions		Sheet Revisions	
mm/dd/yy	XXXXX	mm/dd/yy	XXXXX
12/28/05	PLANS WERE REVISED IN THEIR ENTIRETY.	XXX	RP, SC
02/10/06	TOTAL NUMBER OF SHEETS = 96, SUBSET = 40, ADDED SHEETS 30-32.		SC

Prepared By: WOOLPERT, INC.
formerly MOUNTAIN SURVEYING & MAPPING, INC.
116 INVERNESS DRIVE EAST #105
ENGLEWOOD, COLORADO 80112
(303) 925-1400 PHONE
(303) 925-1401 FAX



Right of Way Plans				
Plan Sheet				
Project Number: NH 1602-099				
Project Location: MAIN & 6TH STREETS				
Project Location: IN ALAMOSA				
Project Code: 14557	Last Mod. Date: 02-10-2006	Subset Sheets: 23 of 40	Sheet No.: 19	Total No. of Sheets: 96

T. 37 N., R. 10 E. N.M.P.M.

NW 1/4 SECTION 10

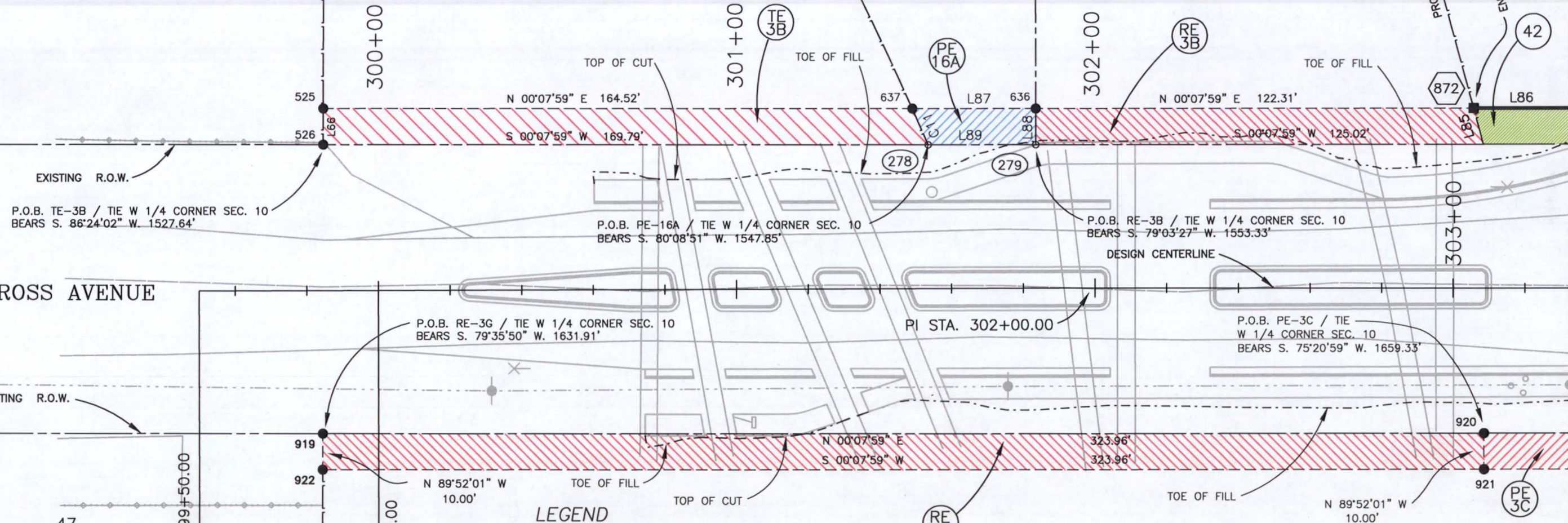
46
City of Alamosa
RECEPTION NO. ??????????

SAN LUIS & RIO GRANDE RAILROAD, INC.
RECEPTION NO. 312634

THE DENVER & RIO GRANDE
WESTERN RAILROAD &
F AND V ENTERPRISES
TRACTS SURVEY

SAN LUIS & RIO GRANDE RAILROAD, INC.
RECEPTION NO. 312634

PARCEL 2



ROSS AVENUE

P.O.B. TE-3B / TIE W 1/4 CORNER SEC. 10
BEARS S. 86°24'02" W. 1527.64'

P.O.B. PE-16A / TIE W 1/4 CORNER SEC. 10
BEARS S. 80°08'51" W. 1547.85'

P.O.B. RE-3B / TIE W 1/4 CORNER SEC. 10
BEARS S. 79°03'27" W. 1553.33'

P.O.B. RE-3G / TIE W 1/4 CORNER SEC. 10
BEARS S. 79°35'50" W. 1631.91'

PI STA. 302+00.00

P.O.B. PE-3C / TIE W 1/4 CORNER SEC. 10
BEARS S. 75°20'59" W. 1659.33'

47
RMMP Construction, Inc.
RECEPTION NO. ??????????
POB STA. 299+50.00
PI STA. 300+00.00

- LEGEND**
- 100 ◊ = FOUND ALIQUOT CORNERS & REFERENCE POINTS
 - 200 ○ = FOUND PRIVATE MARKERS
 - 400 ● = TEMPORARY EASEMENT CORNER
 - 600 ● = PERMANENT EASEMENT CORNER
 - 700 □ = FOUND C.D.O.H. MONUMENTATION
 - 900 ● = RAILROAD EASEMENT CORNER
 - 800 ■ = SET CDOT TYPE 1 MONUMENT
 - (C) = CALCULATED BEARING/DISTANCE
 - (R) = BEARING/DISTANCE FROM RIGHT-OF-WAY PLANS
 - (M) = MEASURED BEARING/DISTANCE

SAN LUIS & RIO GRANDE RAILROAD, INC.
RECEPTION NO. 312634

SEE SHEET 19A FOR OWNERSHIP NAMES
AND LINE & CURVE TABLES

Plot Date: JAN. 15, 2007
File Info: G:\SVA\Projects\CDOT\05011\ROW_PLANS\05011_ROW.dwg (065531)
Plot/Edited By: SC/RP

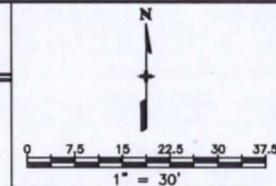


Region 5
3803 N. Main Street, Suite 300
Durango, CO 81301
Phone: (970) 385-1400 FAX: (970) 385-1410

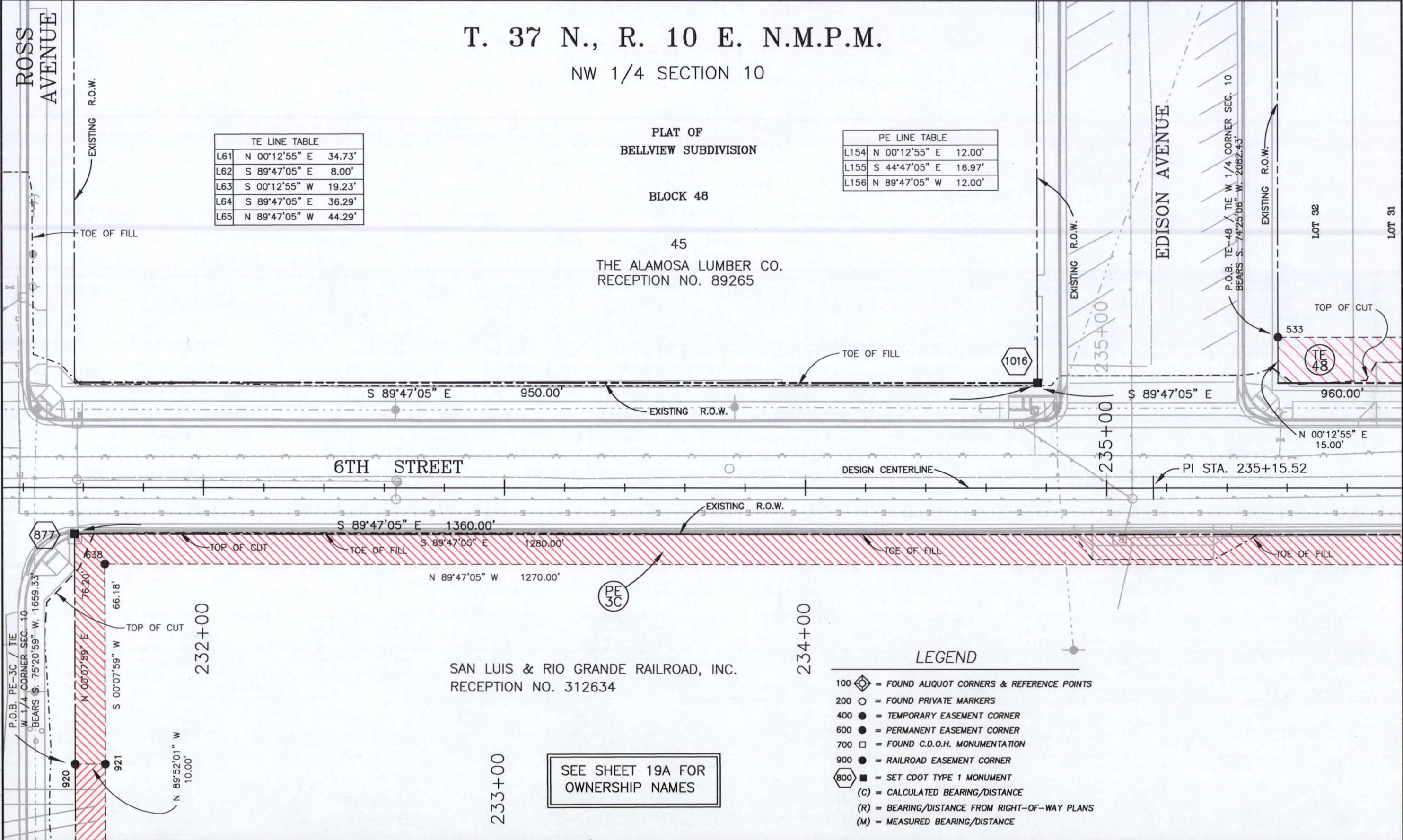
Right of Way Plans Unit: John Willis

Sheet Revisions		Sheet Revisions	
mm/dd/yy	DESCRIPTION	mm/dd/yy	DESCRIPTION
12/28/05	PLANS WERE REVISED IN THEIR ENTIRETY.		
02/10/06	TOTAL NUMBER OF SHEETS = 96, SUBSET = 40, ADDED SHEETS 30-32.		

Prepared By: **WOOLPERT, INC.**
formerly MOUNTAIN SURVEYING & MAPPING, INC.
116 INVERNESS DRIVE EAST #105
ENGLEWOOD, COLORADO 80112
(303) 925-1400 PHONE
(303) 925-1401 FAX



Right of Way Plans				
Plan Sheet				
Project Number: NH 1602-099				
Project Location: MAIN & 6TH STREETS				
Project Location: IN ALAMOSA				
Project Code	Last Mod. Date	Subset Sheets	Sheet No.	Total No. of Sheets
14557	02-10-2006	25 of 40	20	96



SEE SHEET 19A FOR OWNERSHIP NAMES

- LEGEND**
- 100 ◊ = FOUND ALIQUOT CORNERS & REFERENCE POINTS
 - 200 ○ = FOUND PRIVATE MARKERS
 - 400 ● = TEMPORARY EASEMENT CORNER
 - 600 ● = PERMANENT EASEMENT CORNER
 - 700 □ = FOUND C.D.O.H. MONUMENTATION
 - 900 ● = RAILROAD EASEMENT CORNER
 - 800 ■ = SET CDOT TYPE 1 MONUMENT
 - (C) = CALCULATED BEARING/DISTANCE
 - (R) = BEARING/DISTANCE FROM RIGHT-OF-WAY PLANS
 - (M) = MEASURED BEARING/DISTANCE

Plot Date: JAN. 15, 2007
File Info: G:\SA\Projects\CDOT\05011\ROW_PLANS\05011_ROW.dwg (065531)

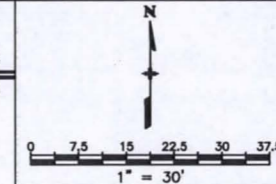


Region 5
3803 N. Main Street, Suite 300
Durango, CO 81301
Phone: (970) 385-1400 FAX: (970) 385-1410

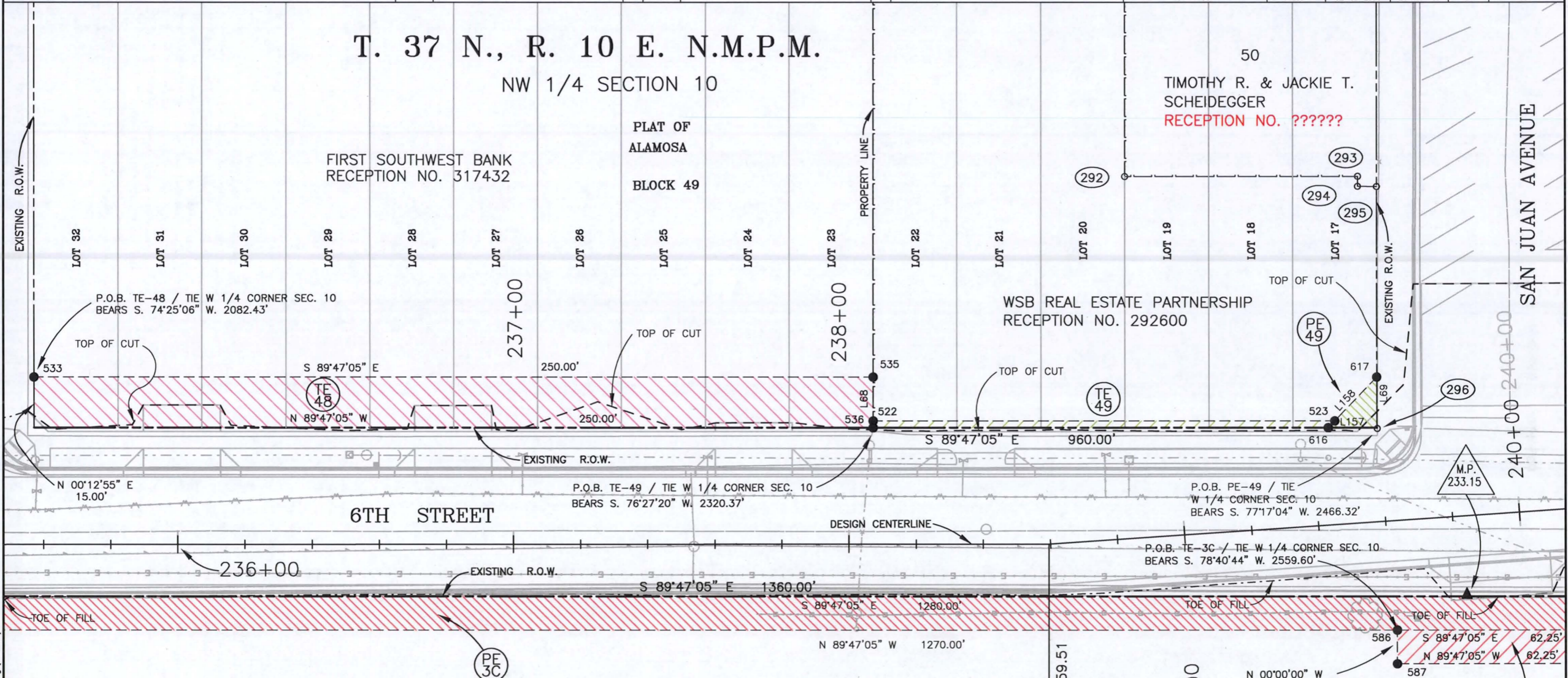
Right of Way Plans Unit: John Willis

Sheet Revisions		Sheet Revisions	
mm/dd/yy	DESCRIPTION	mm/dd/yy	DESCRIPTION
12/28/05	PLANS WERE REVISED IN THEIR ENTIRETY.		
02/10/06	TOTAL NUMBER OF SHEETS = 96, SUBSET = 40, ADDED SHEETS 30-32.		

Prepared By: **WOOLPERT, INC.**
formerly MOUNTAIN SURVEYING & MAPPING, INC.
116 INVERNESS DRIVE EAST #105
ENGLEWOOD, COLORADO 80112
(303) 925-1400 PHONE
(303) 925-1401 FAX



Right of Way Plans			
Plan Sheet			
Project Number: NH 1602-099			
Project Location: MAIN & 6TH STREETS			
Project Code: IN ALAMOSA			
Project Code: 14557	Last Mod. Date: 02-10-2006	Subsect Sheets: 26 of 40	Sheet No.: 21
		Total No. of Sheets: 96	



LEGEND

- 100 ◊ = FOUND ALIQUOT CORNERS & REFERENCE POINTS
- 200 ○ = FOUND PRIVATE MARKERS
- 400 ● = TEMPORARY EASEMENT CORNER
- 600 ● = PERMANENT EASEMENT CORNER
- 700 □ = FOUND C.D.O.H. MONUMENTATION
- 900 ● = RAILROAD EASEMENT CORNER
- 800 ■ = SET CDOT TYPE 1 MONUMENT
- (C) = CALCULATED BEARING/DISTANCE
- (R) = BEARING/DISTANCE FROM RIGHT-OF-WAY PLANS
- (M) = MEASURED BEARING/DISTANCE

SAN LUIS & RIO GRANDE RAILROAD, INC.
RECEPTION NO. 312634

TE LINE TABLE	
L67	S 00°12'55" W 3.00'
L68	S 00°12'55" W 15.00'

PE LINE TABLE	
L157	N 89°47'05" W 14.49'
L158	N 44°13'20" E 20.85'
L69	S 00°12'55" W 15.00'

Plot Date: JAN. 15, 2007 Plot/Edited By: SC/RP File Info: C:\SA\Projects\CDOT\05011\ROW_PLANS\05011_ROW.dwg (065531)

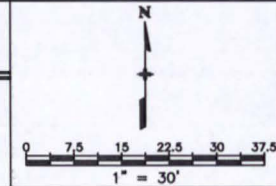


Region 5
3803 N. Main Street, Suite 300
Durango, CO 81301
Phone: (970) 385-1400 FAX: (970) 385-1410

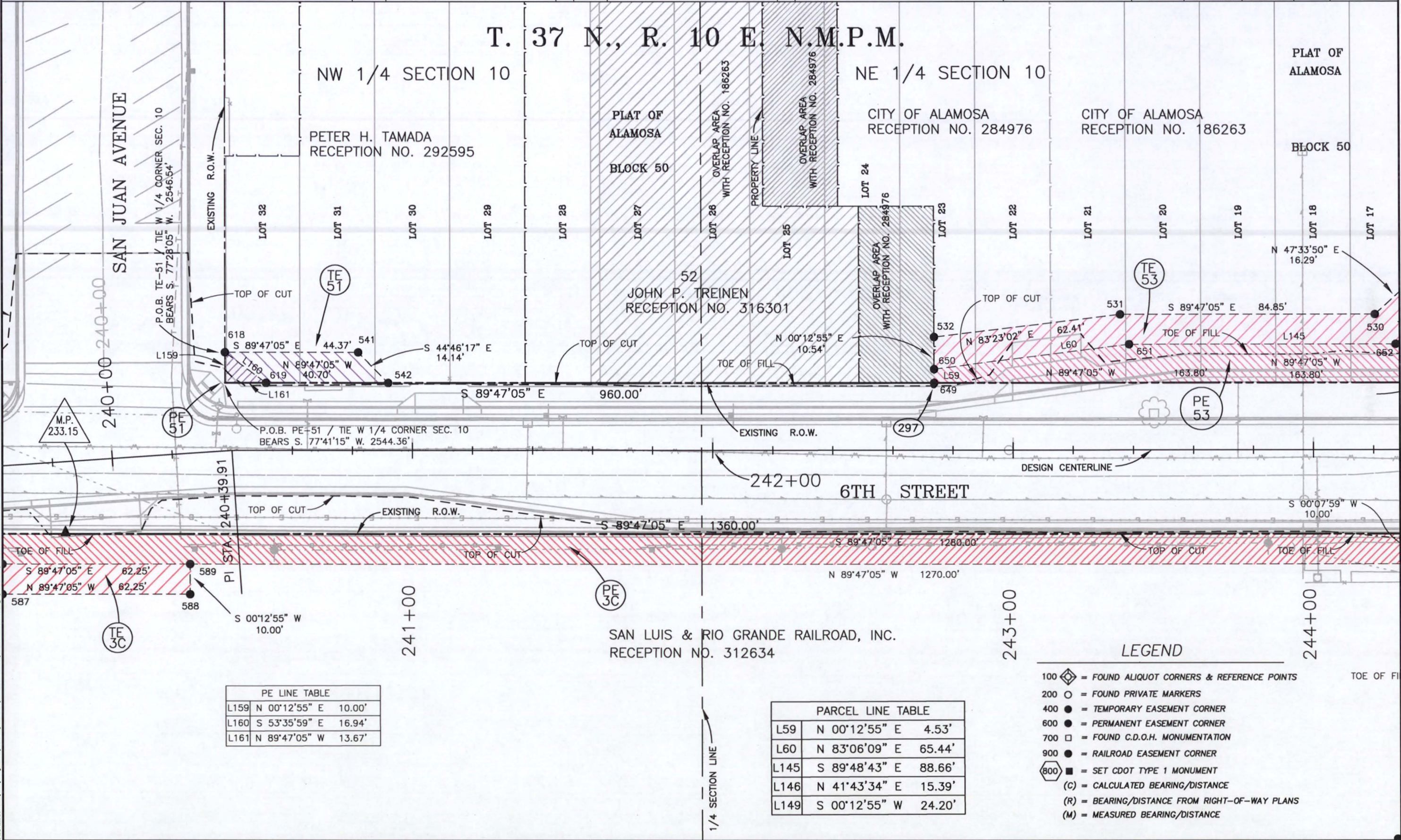
Right of Way Plans Unit: John Willis

Sheet Revisions		Sheet Revisions	
mm/dd/yy	XXXX	XXX	mm/dd/yy
12/28/05	PLANS WERE REVISED IN THEIR ENTIRETY.	RP-SC	
02/10/06	TOTAL NUMBER OF SHEETS = 96, SUBSET = 40, ADDED SHEETS 30-32.	SC	
06/16/06	CHANGED PARCEL 53 TO PE-53. DELETED AC-53.	RLP	

Prepared By: **WOOLPERT, INC.**
formerly MOUNTAIN SURVEYING & MAPPING, INC.
116 INVERNESS DRIVE EAST #105
ENGLEWOOD, COLORADO 80112
(303) 925-1400 PHONE
(303) 925-1401 FAX



Right of Way Plans				
Plan Sheet				
Project Number: NH 1602-099				
Project Location: MAIN & 6TH STREETS				
Project Location: IN ALAMOSA				
Project Code:	Last Mod. Date:	Subst Sheets:	Sheet No.:	Total No. of Sheets:
14557	06-16-2006	27 of 40	22	96



Plot Date: JAN. 15, 2007
Plot/Edited By: SC/RP
File Info: G:\SA\Projects\CDOT\05011\ROW_PLANS\05011_ROW.dwg (065531)

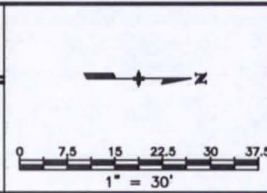


Region 5
3803 N. Main Street, Suite 300
Durango, CO 81301
Phone: (970) 385-1400 FAX: (970) 385-1410

Right of Way Plans Unit: John Willis

Sheet Revisions		Sheet Revisions	
mm/dd/yy	DESCRIPTION	mm/dd/yy	DESCRIPTION
12/28/05	PLANS WERE REVISED IN THEIR ENTIRETY.		
02/10/06	TOTAL NUMBER OF SHEETS = 96, SUBSET = 40, ADDED SHEETS 30-32, REVISED RECORDING INFO TE-55.		

Prepared By: **WOOLPERT, INC.**
formerly MOUNTAIN SURVEYING & MAPPING, INC.
116 INVERNESS DRIVE EAST #105
ENGLEWOOD, COLORADO 80112
(303) 925-1400 PHONE
(303) 925-1401 FAX



Right of Way Plans				
Plan Sheet				
Project Number: NH 1602-099				
Project Location: MAIN & 6TH STREETS				
Project Location: IN ALAMOSA				
Project Code	Last Mod. Date	Subset Sheets	Sheet No.	Total No. of Sheets
14557	02-10-2006	28 of 40	23	96

T. 37 N., R. 10 E. N.M.P.M.

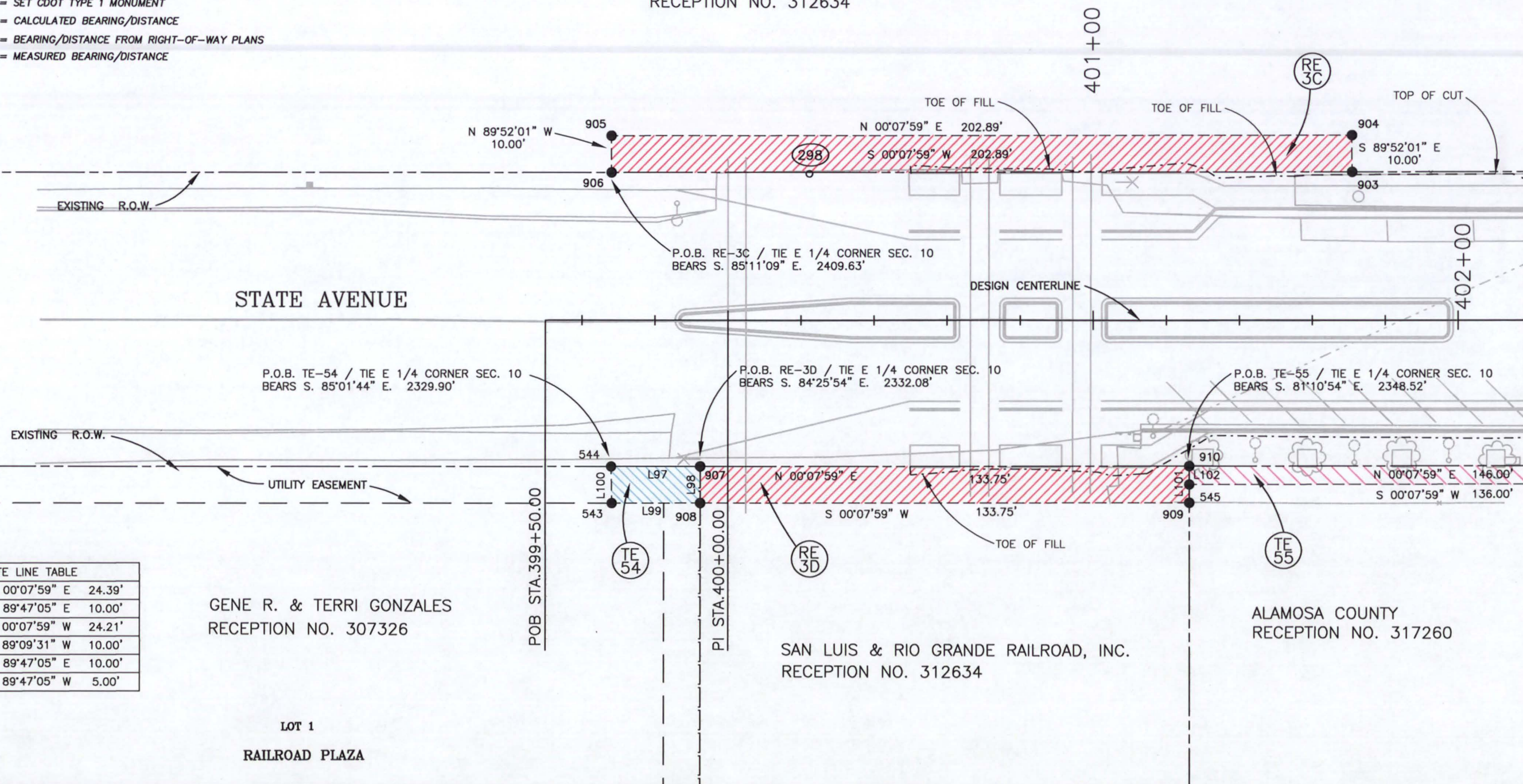
NE 1/4 SECTION 10

SAN LUIS & RIO GRANDE RAILROAD, INC.
RECEPTION NO. 312634

LEGEND

- 100 = FOUND ALIQUOT CORNERS & REFERENCE POINTS
- 200 = FOUND PRIVATE MARKERS
- 400 = TEMPORARY EASEMENT CORNER
- 600 = PERMANENT EASEMENT CORNER
- 700 = FOUND C.D.O.H. MONUMENTATION
- 900 = RAILROAD EASEMENT CORNER
- 800 = SET CDOT TYPE 1 MONUMENT
- (C) = CALCULATED BEARING/DISTANCE
- (R) = BEARING/DISTANCE FROM RIGHT-OF-WAY PLANS
- (M) = MEASURED BEARING/DISTANCE

7TH STREET



TE LINE TABLE		
L97	N 00°07'59" E	24.39'
L98	S 89°47'05" E	10.00'
L99	S 00°07'59" W	24.21'
L100	S 89°09'31" W	10.00'
L101	S 89°47'05" E	10.00'
L102	N 89°47'05" W	5.00'

GENE R. & TERRI GONZALES
RECEPTION NO. 307326

LOT 1
RAILROAD PLAZA

SAN LUIS & RIO GRANDE RAILROAD, INC.
RECEPTION NO. 312634

ALAMOSA COUNTY
RECEPTION NO. 317260

COLORADO DEPARTMENT OF TRANSPORTATION

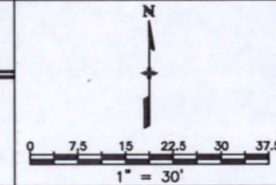


Region 5
3803 N. Main Street, Suite 300
Durango, CO 81301
Phone: (970) 385-1400 FAX: (970) 385-1410

Right of Way Plans Unit: John Willis

Sheet Revisions		Sheet Revisions	
mm/dd/yy	DESCRIPTION	mm/dd/yy	DESCRIPTION
12/28/05	PLANS WERE REVISED IN THEIR ENTIRETY.	XXX	XXX
02/10/06	TOTAL NUMBER OF SHEETS = 96, SUBSET = 40, ADDED SHEETS 30-32.	RP,SC	
06/16/06	CHANGED PARCEL 53 TO PE-53. DELETED AC-53.	SC	RIP

Prepared By: **WOOLPERT, INC.**
formerly MOUNTAIN SURVEYING & MAPPING, INC.
116 INVERNESS DRIVE EAST #105
ENGLEWOOD, COLORADO 80112
(303) 925-1400 PHONE
(303) 925-1401 FAX



Right of Way Plans			
Plan Sheet			
Project Number: NH 1602-099			
Project Location: MAIN & 6TH STREETS			
Project Location: IN ALAMOSA			
Project Code	Last Mod. Date	Subset Sheets	Total No. of Sheets
14557	06-16-2006	29 of 40	96

T. 37 N., R. 10 E. N.M.P.M.

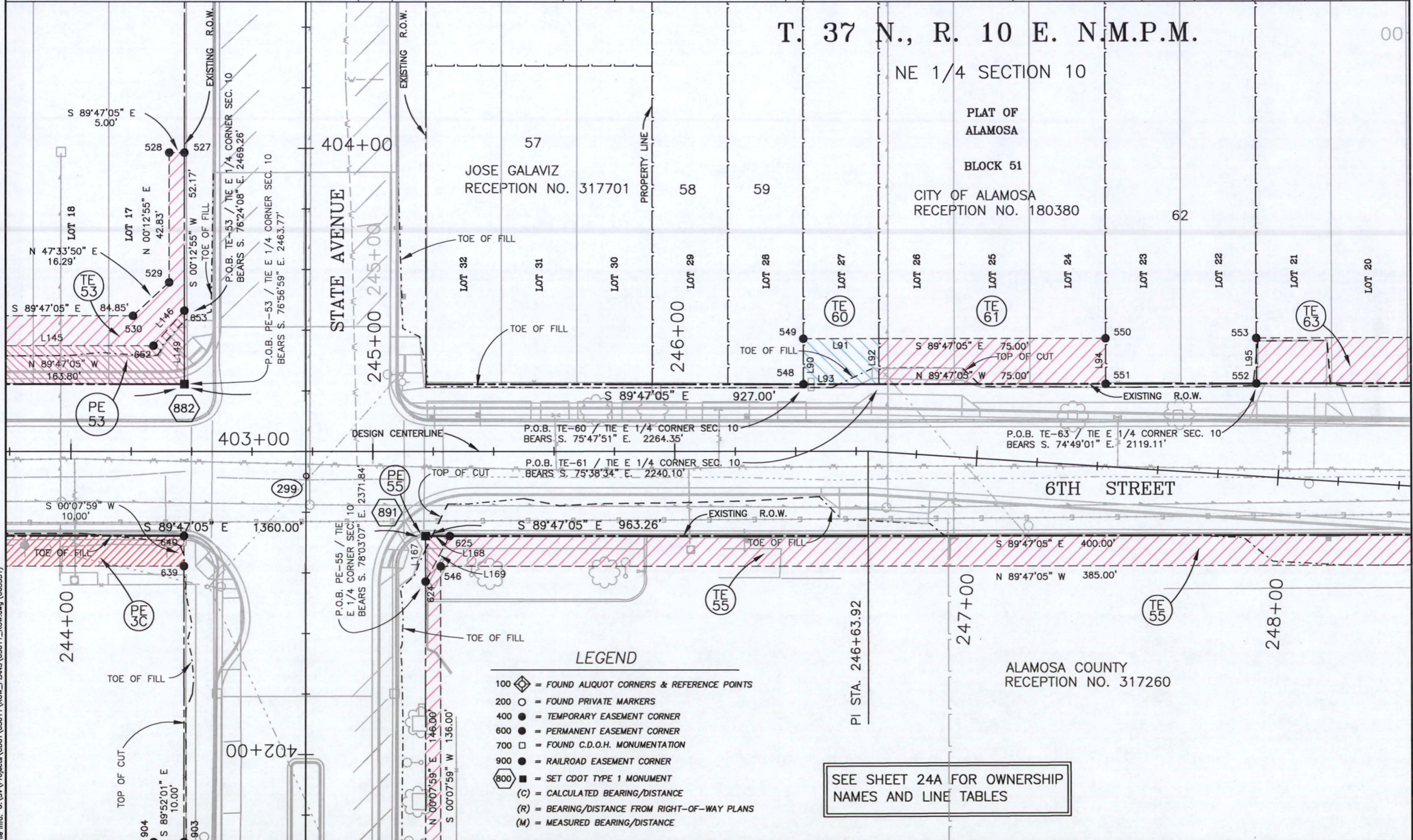
NE 1/4 SECTION 10

PLAT OF ALAMOSA

BLOCK 51

CITY OF ALAMOSA
RECEPTION NO. 180380

62



- LEGEND**
- 100 ◊ = FOUND ALIQUOT CORNERS & REFERENCE POINTS
 - 200 ○ = FOUND PRIVATE MARKERS
 - 400 ● = TEMPORARY EASEMENT CORNER
 - 600 ● = PERMANENT EASEMENT CORNER
 - 700 □ = FOUND C.D.O.H. MONUMENTATION
 - 900 ● = RAILROAD EASEMENT CORNER
 - 800 ■ = SET CDOT TYPE 1 MONUMENT
 - (C) = CALCULATED BEARING/DISTANCE
 - (R) = BEARING/DISTANCE FROM RIGHT-OF-WAY PLANS
 - (M) = MEASURED BEARING/DISTANCE

SEE SHEET 24A FOR OWNERSHIP NAMES AND LINE TABLES

Plot Date: JAN. 15, 2007
File Info: G:\SVA\Projects\CDOT\050111_ROW_PLANS\050111_ROW.dwg (065531)

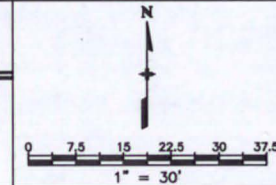


Region 5
3803 N. Main Street, Suite 300
Durango, CO 81301
Phone: (970) 385-1400 FAX: (970) 385-1410

Right of Way Plans Unit: John Willis

Sheet Revisions		Sheet Revisions	
mm/dd/yy	XXXXX	mm/dd/yy	XXXXX
12/28/05	PLANS WERE REVISED IN THEIR ENTIRETY.	XX	RP,SC
02/10/06	TOTAL NUMBER OF SHEETS = 96, SUBSET = 40, ADDED SHEETS 30-32.		SC
06/16/06	CHANGED PARCEL 53 TO PE-53. DELETED AC-53.		RLP

Prepared By: WOOLPERT, INC.
formerly MOUNTAIN SURVEYING & MAPPING, INC.
116 INVERNESS DRIVE EAST #105
ENGLEWOOD, COLORADO 80112
(303) 925-1400 PHONE
(303) 925-1401 FAX



Right of Way Plans				
Plan Sheet				
Project Number: NH 1602-099				
Project Location: MAIN & 6TH STREETS				
Project Location: IN ALAMOSA				
Project Code:	Last Mod. Date	Subset Sheets	Sheet No.	Total No. of Sheets
14557	06-16-2006	30 of 40	24A	96

OWNERSHIP NAMES AND LINE TABLES FROM SHEET 24



SAN LUIS & RIO GRANDE RAILROAD, INC.
RECEPTION NO. 312634

62

LA PUENTE HOUSING CORP
RECEPTION NO. ????????



CITY OF ALAMOSA
RECEPTION NOS. 186263 & 284976



CITY OF ALAMOSA
RECEPTION NO. 186263
Book 244 Page 268

58

ALFREDO JOUQUIN JESUS
RECEPTION NO. 196737

TE LINE TABLE		
L90	N 00°12'55" E	15.00'
L91	S 89°47'05" E	25.00'
L92	S 00°12'55" W	15.00'
L93	N 89°47'05" W	25.00'
L94	S 00°12'55" W	15.00'
L95	N 00°12'55" E	15.00'

59

LAWRENCE LUJAN TRUST (1/2 int)
ESPERANZA TRUST (1/2 int)
RECEPTION NO. 278668



OSCAR & DOLORES OROZCO
RECEPTION NO. 321403

PE LINE TABLE		
L167	N 00°07'59" E	15.00'
L168	S 89°47'05" E	8.00'
L169	S 28°13'26" W	16.99'

OWNERSHIP NAMES AND LINE TABLES FROM SHEET 26



ALAMOSA COUNTY
RECEPTION NO. 317260

TE LINE TABLE		
L107	N 89°47'05" W	30.96'
L108	N 00°12'55" E	15.50'
L109	S 89°47'05" E	30.96'
L111	S 00°12'55" W	15.50'
L131	N 00°12'55" E	10.00'
L132	S 89°47'05" E	50.59'
L133	N 89°47'05" W	50.59'



CITY OF ALAMOSA
RECEPTION NO. 186263
Book 244 Page 268



A & D VENTURES LLC
RECEPTION NO. 320449

PE LINE TABLE		
L96	S 00°12'55" W	15.00'
L162	N 89°47'05" W	15.00'
L163	N 45°12'55" E	21.21'

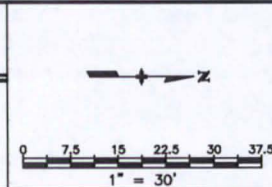


Region 5
3803 N. Main Street, Suite 300
Durango, CO 81301
Phone: (970) 385-1400 FAX: (970) 385-1410

Right of Way Plans Unit: John Willis

Sheet Revisions		Sheet Revisions	
mm/dd/yy	DESCRIPTION	mm/dd/yy	DESCRIPTION
12/28/05	PLANS WERE REVISED IN THEIR ENTIRETY.		
02/10/06	TOTAL NUMBER OF SHEETS = 96, SUBSET = 40, ADDED SHEETS 30-32.		

Prepared By: **WOOLPERT, INC.**
formerly MOUNTAIN SURVEYING & MAPPING, INC.
116 INVERNESS DRIVE EAST #105
ENGLEWOOD, COLORADO 80112
(303) 925-1400 PHONE
(303) 925-1401 FAX



Right of Way Plans			
Plan Sheet			
Project Number: NH 1602-099			
Project Location: MAIN & 6TH STREETS			
Project Location: IN ALAMOSA			
Project Code	Last Mod. Date	Subset Sheets	Total No. of Sheets
14557	02-10-2008	31 of 40	96

T. 37 N., R. 10 E. N.M.P.M.

NE 1/4 SECTION 10

R.O.W. CURVE TABLE	
C13	C= 00°50'29" R=684.34' L=10.05' C=10.05' CB=N 84°05'35" W

TE LINE TABLE	
L103	N 89°52'01" W 10.00'
L104	N 89°52'01" W 10.00'
L105	N 89°52'01" W 10.00'
L106	S 89°48'53" E 10.00'

GENE R. & TERRI GONZALES
RECEPTION NO. 307326

LOT 2
RAILROAD PLAZA

SAN LUIS & RIO GRANDE RAILROAD, INC.
RECEPTION NO. 312634

ALAMOSA COUNTY
RECEPTION NO. 317260

7TH STREET

HUNT AVENUE

POBSta = 600+00.00

LEGEND

- 100 = FOUND ALIQUOT CORNERS & REFERENCE POINTS
- 200 = FOUND PRIVATE MARKERS
- 400 = TEMPORARY EASEMENT CORNER
- 600 = PERMANENT EASEMENT CORNER
- 700 = FOUND C.D.O.H. MONUMENTATION
- 900 = RAILROAD EASEMENT CORNER
- 800 = SET CDOT TYPE 1 MONUMENT
- (C) = CALCULATED BEARING/DISTANCE
- (R) = BEARING/DISTANCE FROM RIGHT-OF-WAY PLANS
- (M) = MEASURED BEARING/DISTANCE

SAN LUIS & RIO GRANDE RAILROAD, INC.
RECEPTION NO. 312634

68
A & D VENTURES, LLC
RECEPTION NO. 320449

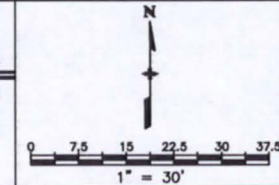


Region 5
3803 N. Main Street, Suite 300
Durango, CO 81301
Phone: (970) 385-1400 FAX: (970) 385-1410

Right of Way Plans Unit: John Willis

Sheet Revisions		Sheet Revisions	
mm/dd/yy	DESCRIPTION	mm/dd/yy	DESCRIPTION
12/28/05	XXXXX	XXXXX	XXXXX
02/10/06	PLANS WERE REVISED IN THEIR ENTIRETY.		
	TOTAL NUMBER OF SHEETS = 96, SUBSET = 40, ADDED		
	SHEETS 30-32, DELETED PE-64 AND REVISED TE-64		
	(DELETED POINTS 557,558, 622,623, REVISED 559-560),		
	ADDED TE-68A (POINTS 473-476), DELETED L107,L108,		
	L164-L166, MOVED L109.		

Prepared By: **WOOLPERT, INC.**
formerly MOUNTAIN SURVEYING & MAPPING, INC.
116 INVERNESS DRIVE EAST #105
ENGLEWOOD, COLORADO 80112
(303) 925-1400 PHONE
(303) 925-1401 FAX



Right of Way Plans			
Plan Sheet			
Project Number: NH 1602-099			
Project Location: MAIN & 6TH STREETS			
Project Location: IN ALAMOSA			
Project Code:	Last Mod. Date:	Sheet No.:	Total No. of Sheets:
14557	02-10-2006	32 of 40	26

- LEGEND**
- 100 ◊ = FOUND ALIQUOT CORNERS & REFERENCE POINTS
 - 200 ○ = FOUND PRIVATE MARKERS
 - 400 ● = TEMPORARY EASEMENT CORNER
 - 600 ● = PERMANENT EASEMENT CORNER
 - 700 □ = FOUND C.D.O.H. MONUMENTATION
 - 900 ● = RAILROAD EASEMENT CORNER
 - 800 ■ = SET CDOT TYPE 1 MONUMENT
 - (C) = CALCULATED BEARING/DISTANCE
 - (R) = BEARING/DISTANCE FROM RIGHT-OF-WAY PLANS
 - (M) = MEASURED BEARING/DISTANCE

T. 37 N., R. 10 E. N.M.P.M.

NE 1/4 SECTION 10

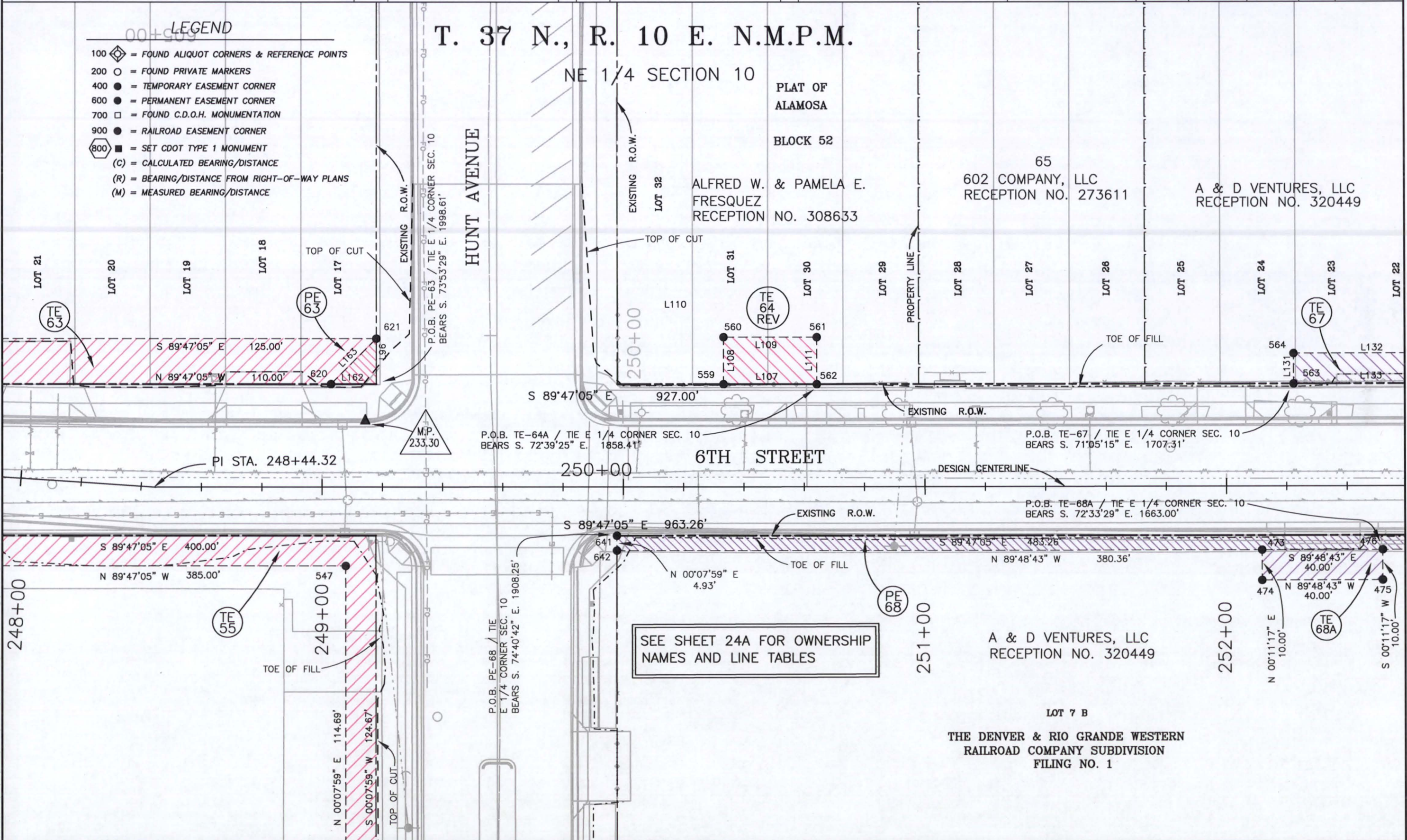
PLAT OF ALAMOSA

BLOCK 52

ALFRED W. & PAMELA E. FRESQUEZ
RECEPTION NO. 308633

65
602 COMPANY, LLC
RECEPTION NO. 273611

A & D VENTURES, LLC
RECEPTION NO. 320449

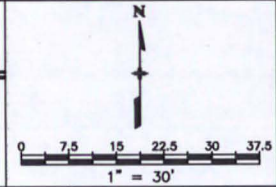


12/28/05 PLANS WERE REVISED IN THEIR ENTIRETY.
 02/10/06 TOTAL NUMBER OF SHEETS = 96, SUBSET = 40, ADDED SHEETS 30-32, ADDED TE-68A (POINTS 473-376), REVISED PE-3D, DELETED #557-558 (TE-64), REMISED #559-560 (TE-84 REV) AND #645-646 (TE-3D), ADDED #524 (TE-3D).

Right of Way Plans Unit: John Willis

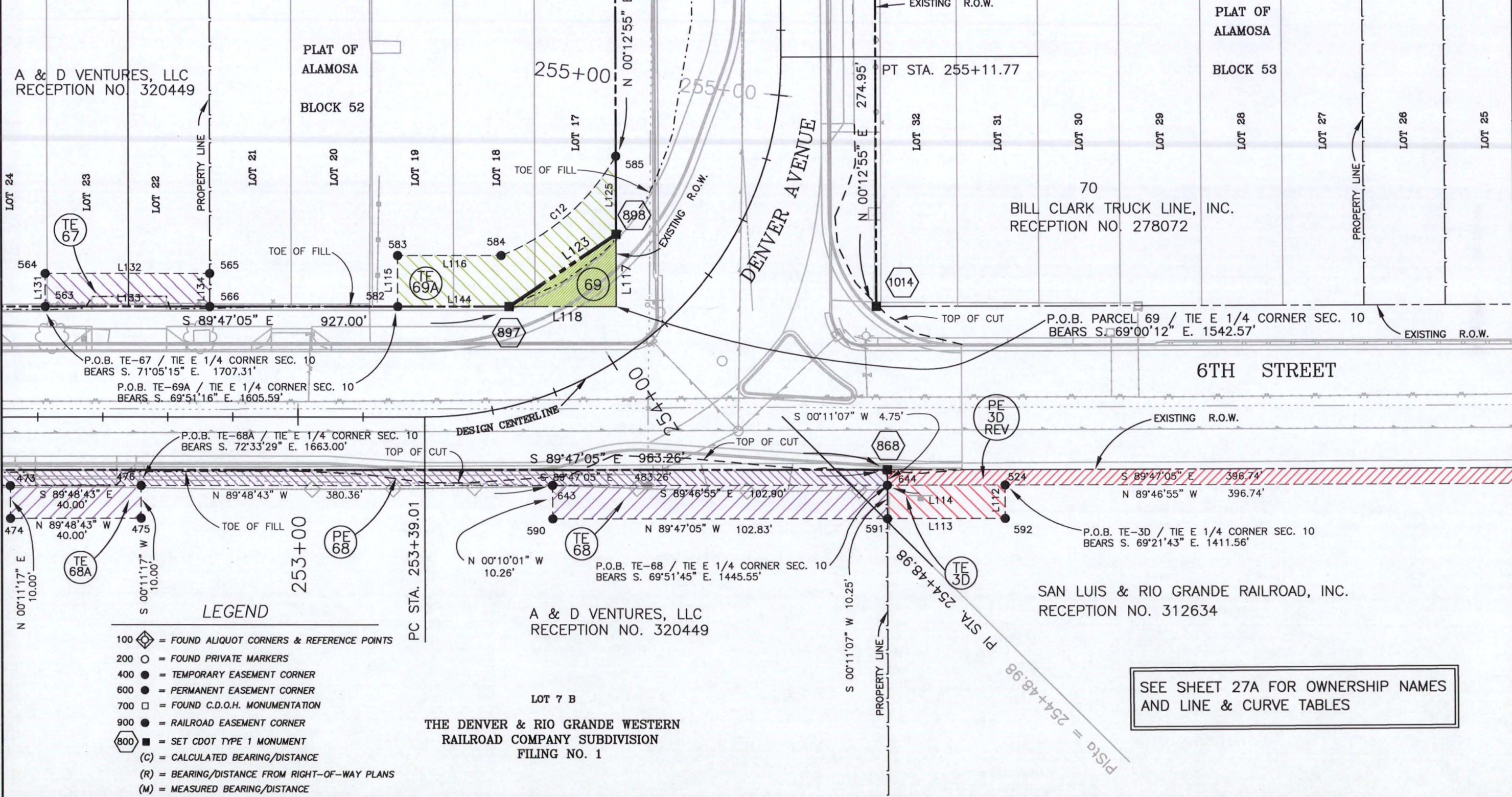
Sheet Revisions		Sheet Revisions	
mm/dd/yy	XXXXX	mm/dd/yy	XXXXX
12/28/05	XXXXX	XXXXX	XXXXX
02/10/06	XXXXX	XXXXX	XXXXX

Prepared By: WOOLPERT, INC.
 formerly MOUNTAIN SURVEYING & MAPPING, INC.
 116 INVERNESS DRIVE EAST #105
 ENGLEWOOD, COLORADO 80112
 (303) 925-1400 PHONE
 (303) 925-1401 FAX



Right of Way Plans				
Plan Sheet				
Project Number: NH 1602-099				
Project Location: MAIN & 6TH STREETS				
Project Location: IN ALAMOSA				
Project Code:	Last Mod. Date:	Subset Sheets:	Sheet No.:	Total No. of Sheets:
14557	02-10-2006	33 of 40	27	96

T. 37 N., R. 10 E. N.M.P.M.
 NE 1/4 SECTION 10



- LEGEND**
- 100 ◊ = FOUND ALIQUOT CORNERS & REFERENCE POINTS
 - 200 ○ = FOUND PRIVATE MARKERS
 - 400 ● = TEMPORARY EASEMENT CORNER
 - 600 ● = PERMANENT EASEMENT CORNER
 - 700 □ = FOUND C.D.O.H. MONUMENTATION
 - 900 ● = RAILROAD EASEMENT CORNER
 - 800 ■ = SET CDOT TYPE 1 MONUMENT
 - (C) = CALCULATED BEARING/DISTANCE
 - (R) = BEARING/DISTANCE FROM RIGHT-OF-WAY PLANS
 - (M) = MEASURED BEARING/DISTANCE

A & D VENTURES, LLC
 RECEPTION NO. 320449

LOT 7 B

THE DENVER & RIO GRANDE WESTERN
 RAILROAD COMPANY SUBDIVISION
 FILING NO. 1

SEE SHEET 27A FOR OWNERSHIP NAMES
 AND LINE & CURVE TABLES

Plot Date: JAN. 15, 2007
 File Info: G:\SVA\Projects\CDOT\050111_ROW_PLANS\050111_ROW.dwg (065531)



Region 5
3803 N. Main Street, Suite 300
Durango, CO 81301
Phone: (970) 385-1400 FAX: (970) 385-1410

Right of Way Plans Unit: John Willis

Sheet Revisions		Sheet Revisions	
mm/dd/yy	XXXXX	XXX	mm/dd/yy
12/28/05	PLANS WERE REVISED IN THEIR ENTIRETY.	RP,SC	
02/10/06	TOTAL NUMBER OF SHEETS = 96, SUBSET = 40, ADDED SHEETS 30-32, REVISED L120 & L121 (PARCEL 73-REV).	SC	

Prepared By: WOOLPERT, INC.
formerly MOUNTAIN SURVEYING & MAPPING, INC.
116 INVERNESS DRIVE EAST #105
ENGLEWOOD, COLORADO 80112
(303) 925-1400 PHONE
(303) 925-1401 FAX

Right of Way Plans				
Plan Sheet				
Project Number: NH 1602-099				
Project Location: MAIN & 6TH STREETS				
Project Location: IN ALAMOSA				
Project Code:	Last Mod. Date	Subset Sheets	Sheet No.	Total No. of Sheets
14557	02-10-2006	34 of 40	27A	96

OWNERSHIP NAMES AND LINE & CURVE TABLES FROM SHEET 27

OWNERSHIP NAMES AND LINE & CURVE TABLES FROM SHEET 28



MARTIN D. LOPEZ
RECEPTION NO. 316480

TE CURVE TABLE	
C12	C= 38'56'41" R=70.00' L=47.58' C=46.67' CB=N 49'32'57" E

PARCEL LINE TABLE		
L117	S 00°12'55" W	22.00'
L118	N 89°47'05" W	33.00'
L123	N 56°31'31" E	39.66'

PE LINE TABLE		
L114	S 89°46'55" E	36.21'
L115	N 00°12'55" E	15.50'
L116	S 89°47'05" E	31.81'
L125	S 00°12'55" W	23.91'
L131	N 00°12'55" E	10.00'
L132	S 89°47'05" E	50.59'
L133	N 89°47'05" W	50.59'
L134	S 00°12'55" W	10.00'

TE LINE TABLE		
L112	S 00°12'55" E	10.25'
L113	N 89°47'05" W	36.21'
L114	S 89°46'55" E	36.21'
L115	N 00°12'55" E	15.50'
L116	S 89°47'05" E	31.81'
L125	S 00°12'55" W	23.91'
L131	N 00°12'55" E	10.00'
L132	S 89°47'05" E	50.59'
L133	N 89°47'05" W	50.59'
L134	S 00°12'55" W	10.00'
L144	N 89°47'05" W	34.21'




MARTIN D. LOPEZ
RECEPTION NO. 316480

TE LINE TABLE		
L135	S 00°12'55" W	17.43'
L136	N 89°47'05" W	17.30'
L137	N 45°00'00" E	24.55'
L138	N 45°00'00" W	21.19'
L139	S 89°47'05" E	15.04'
L140	S 00°12'55" W	14.93'
L141	S 44°47'05" E	21.21'
L142	N 89°47'05" W	15.00'
L143	N 00°12'55" E	15.00'

71

JOE ANDREW TRUJILLO
RECEPTION NO. 274028
Book 523 Page 291



GALLAGHER OIL
COMPANY, INC.
RECEPTION NO. 227621

PARCEL LINE TABLE		
L119	S 89°47'05" E	23.19'
L120	S 00°12'55" W	16.39'
L121	N 54°32'13" W	28.40'

COLORADO DEPARTMENT OF TRANSPORTATION

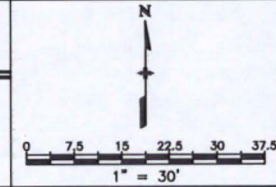


Region 5
3803 N. Main Street, Suite 300
Durango, CO 81301
Phone: (970) 385-1400 FAX: (970) 385-1410

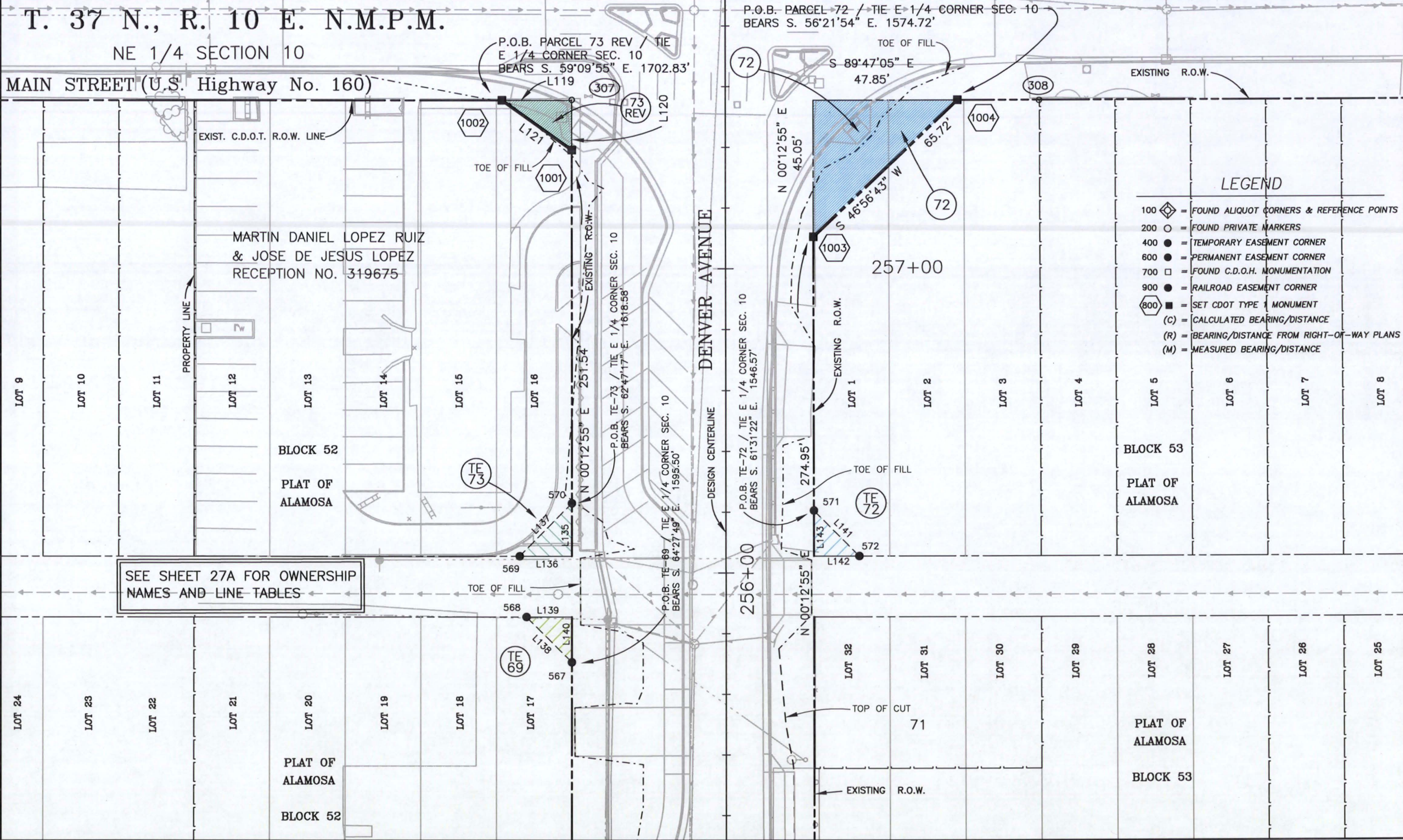
Right of Way Plans Unit: John Willis

Sheet Revisions		Sheet Revisions	
mm/dd/yy	DESCRIPTION	mm/dd/yy	DESCRIPTION
12/28/05	PLANS WERE REVISED IN THEIR ENTIRETY.	XXX	PP,SC
02/10/06	TOTAL NUMBER OF SHEETS = 96, SUBSET = 40, ADDED SHEETS 30-32 & REVISED LINWORK FOR AND REMOVED UBALDO AGUILERA'S NAME FROM PARCEL 73 REV 1001&2.	SC	
08/02/06	CHANGED OWNERSHIP & RECORDING INFORMATION FOR PARCEL 73.	RPL	

Prepared By: **WOOLPERT, INC.**
formerly MOUNTAIN SURVEYING & MAPPING, INC.
116 INVERNESS DRIVE EAST #105
ENGLEWOOD, COLORADO 80112
(303) 925-1400 PHONE
(303) 925-1401 FAX



Right of Way Plans				
Plan Sheet				
Project Number: NH 1602-099				
Project Location: MAIN & 6TH STREETS				
Project Location: IN ALAMOSA				
Project Code: 14557	Last Mod. Date: 08-02-2006	Subset Sheets: 35 of 40	Sheet No.: 28	Total No. of Sheets: 96



Plot Date: JAN 15 2007 Plot/Edited By: SC/RP File Info: G:\SA\Projects\CDOT\05011\ROW_PLANS\05011_ROW.dwg (065531)

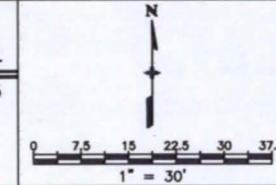


Region 5
3803 N. Main Street, Suite 300
Durango, CO 81301
Phone: (970) 385-1400 FAX: (970) 385-1410

Right of Way Plans Unit: John Willis

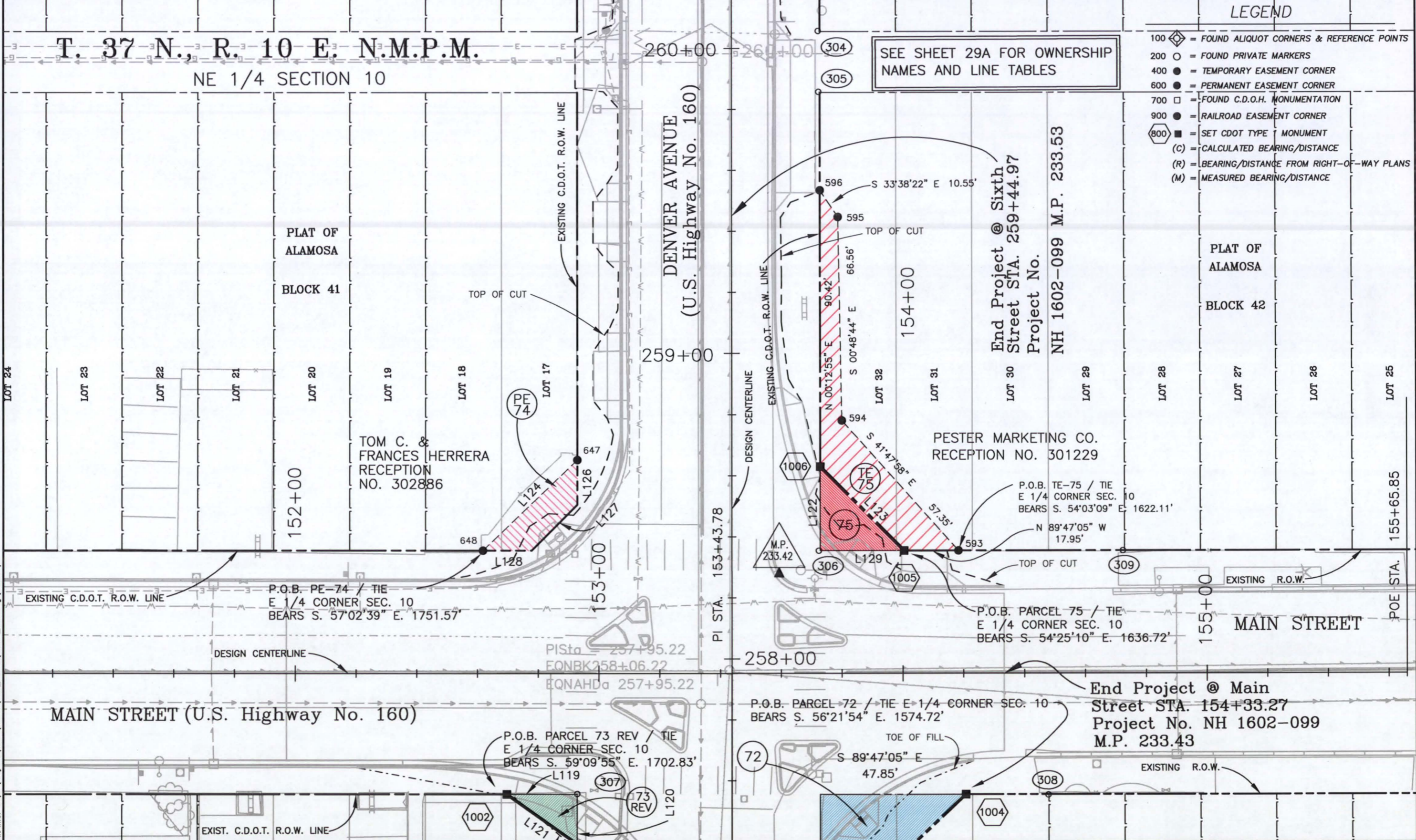
Sheet Revisions		Sheet Revisions	
mm/dd/yy	DESCRIPTION	mm/dd/yy	DESCRIPTION
12/28/05	PLANS WERE REVISED IN THEIR ENTIRETY.		
02/10/06	TOTAL NUMBER OF SHEETS = 96, SUBSET = 40, ADDED SHEETS 30-32, CHANGED PARCEL 74 TO PE-74 (CHANGED POINTS #1009 & 1013 TO 647 & 648).		

Prepared By: **WOOLPERT, INC.**
formerly MOUNTAIN SURVEYING & MAPPING, INC.
116 INVERNESS DRIVE EAST #105
ENGLEWOOD, COLORADO 80112
(303) 925-1400 PHONE
(303) 925-1401 FAX



Right of Way Plans				
Plan Sheet				
Project Number: NH 1602-099				
Project Location: MAIN & 6TH STREETS				
Project Location: IN ALAMOSA				
Project Code	Last Mod. Date	Subset Sheets	Sheet No.	Total No. of Sheets
14557	02-10-2006	36 of 40	29	96

LEGEND	
100	FOUND ALIQUOT CORNERS & REFERENCE POINTS
200	FOUND PRIVATE MARKERS
400	TEMPORARY EASEMENT CORNER
600	PERMANENT EASEMENT CORNER
700	FOUND C.D.O.T. MONUMENTATION
900	RAILROAD EASEMENT CORNER
800	SET CDOT TYPE MONUMENT
(C)	CALCULATED BEARING/DISTANCE
(R)	BEARING/DISTANCE FROM RIGHT-OF-WAY PLANS
(M)	MEASURED BEARING/DISTANCE



Plot Date: JAN. 15, 2007
File Info: C:\SVA\Projects\CDOT\05011\ROW_PLANS\05011_ROW.dwg (065531)



Region 5
3803 N. Main Street, Suite 300
Durango, CO 81301
Phone: (970) 385-1400 FAX: (970) 385-1410

Right of Way Plans Unit: John Willis

Sheet Revisions		Sheet Revisions	
mm/dd/yy	XXXXX	mm/dd/yy	XXXXX
12/28/05	PLANS WERE REVISED IN THEIR ENTIRETY.	RP,SC	
02/10/06	TOTAL NUMBER OF SHEETS = 96, SUBSET = 40, ADDED SHEETS 30-32, REMOVED AGUILERA FROM PARCEL 73.		
	MOVED PARCEL 74 TO SHEET 29.	SC	
02/10/06	CHANGED OWNERSHIP & RECORDING INFORMATION FOR PARCEL 73.	RLP	

Prepared By: WOOLPERT, INC.
formerly MOUNTAIN SURVEYING & MAPPING, INC.
116 INVERNESS DRIVE EAST #105
ENGLEWOOD, COLORADO 80112
(303) 925-1400 PHONE
(303) 925-1401 FAX

Right of Way Plans				
Plan Sheet				
Project Number: NH 1602-099				
Project Location: MAIN & 6TH STREETS				
Project Location: IN ALAMOSA				
Project Code:	Last Mod. Date	Subset Sheets	Sheet No.	Total No. of Sheets
14557	08-02-2006	37 of 40	29A	96

OWNERSHIP NAMES AND LINE TABLES FROM SHEET 29

72

GALLAGHER OIL COMPANY, INC.
RECEPTION NO. 227621

73

MARTIN DANIEL LOPEZ RUIZ & JOSE DE JESUS LOPEZ
RECEPTION NO. 326375

PARCEL LINE TABLE			
L119	S 89°47'05"	E	26.84'
L120	S 00°12'55"	W	22.55'
L121	N 49°45'16"	W	35.05'
L122	N 00°12'55"	E	27.50'
L123	S 44°47'05"	E	38.89'
L124	N 46°32'09"	E	42.98'
L126	S 00°12'55"	W	14.68'
L127	S 45°12'55"	W	21.21'
L128	N 89°47'05"	W	16.08'
L129	N 89°47'05"	W	27.50'

COLORADO DEPARTMENT OF TRANSPORTATION

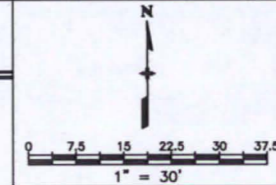


Region 5
3803 N. Main Street, Suite 300
Durango, CO 81301
Phone: (970) 385-1400 FAX: (970) 385-1410

Right of Way Plans Unit: John Willis

Sheet Revisions		Sheet Revisions	
mm/dd/yy	DESCRIPTION	mm/dd/yy	DESCRIPTION
02/10/06	TOTAL NUMBER OF SHEETS = 96, SUBSET = 40, ADDED SHEETS 30-32, REVISED PE-30 (POINTS 645-646).		

Prepared By: **WOOLPERT, INC.**
formerly MOUNTAIN SURVEYING & MAPPING, INC.
116 INVERNESS DRIVE EAST #105
ENGLEWOOD, COLORADO 80112
(303) 925-1400 PHONE
(303) 925-1401 FAX

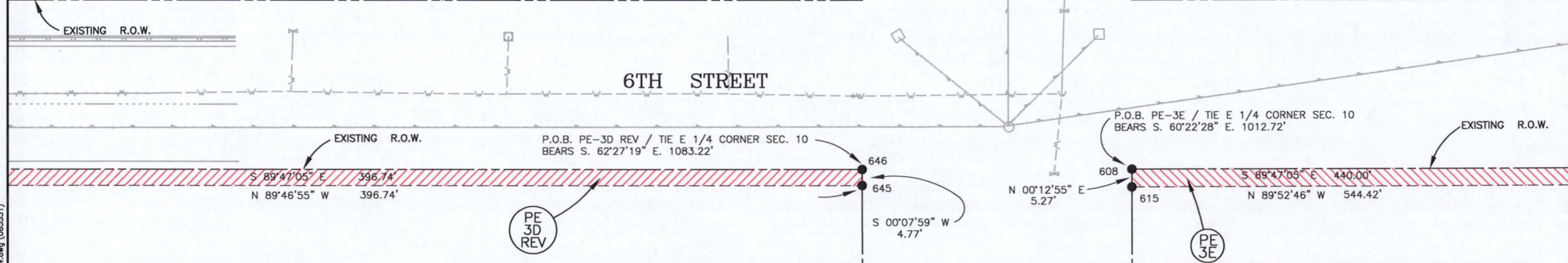



Right of Way Plans				
Plan Sheet				
Project Number: NH 1602-099				
Project Location: MAIN & 6TH STREETS				
Project Location: IN ALAMOSA				
Project Code:	Last Mod. Date	Subset Sheets	Sheet No.	Total No. of Sheets
14557	02-10-2006	38 of 40	30	96

T. 37 N., R. 10 E. N.M.P.M.

LA DUE AVENUE

PLAT OF ALAMOSA
BLOCK 54



LEGEND

- 100 = FOUND ALIQUOT CORNERS & REFERENCE POINTS
- 200 = FOUND PRIVATE MARKERS
- 400 = TEMPORARY EASEMENT CORNER
- 600 = PERMANENT EASEMENT CORNER
- 700 = FOUND C.D.O.H. MONUMENTATION
- 900 = RAILROAD EASEMENT CORNER
- 800 = SET CDOT TYPE 1 MONUMENT
- (C) = CALCULATED BEARING/DISTANCE
- (R) = BEARING/DISTANCE FROM RIGHT-OF-WAY PLANS
- (M) = MEASURED BEARING/DISTANCE

SAN LUIS & RIO GRANDE RAILROAD, INC.
RECEPTION NO. 312634

SAN LUIS & RIO GRANDE RAILROAD, INC.
RECEPTION NO. 312634

Plot Date: JAN. 15, 2007 Plot/Edited By: SC/RP File info: G:\SVA\Projects\CDOT\050111_ROW_PLANS\050111_ROW.dwg (065531)

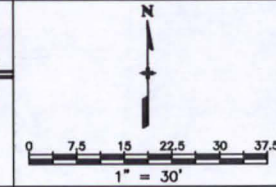


Region 5
3803 N. Main Street, Suite 300
Durango, CO 81301
Phone: (970) 385-1400 FAX: (970) 385-1410

Right of Way Plans Unit: John Willis

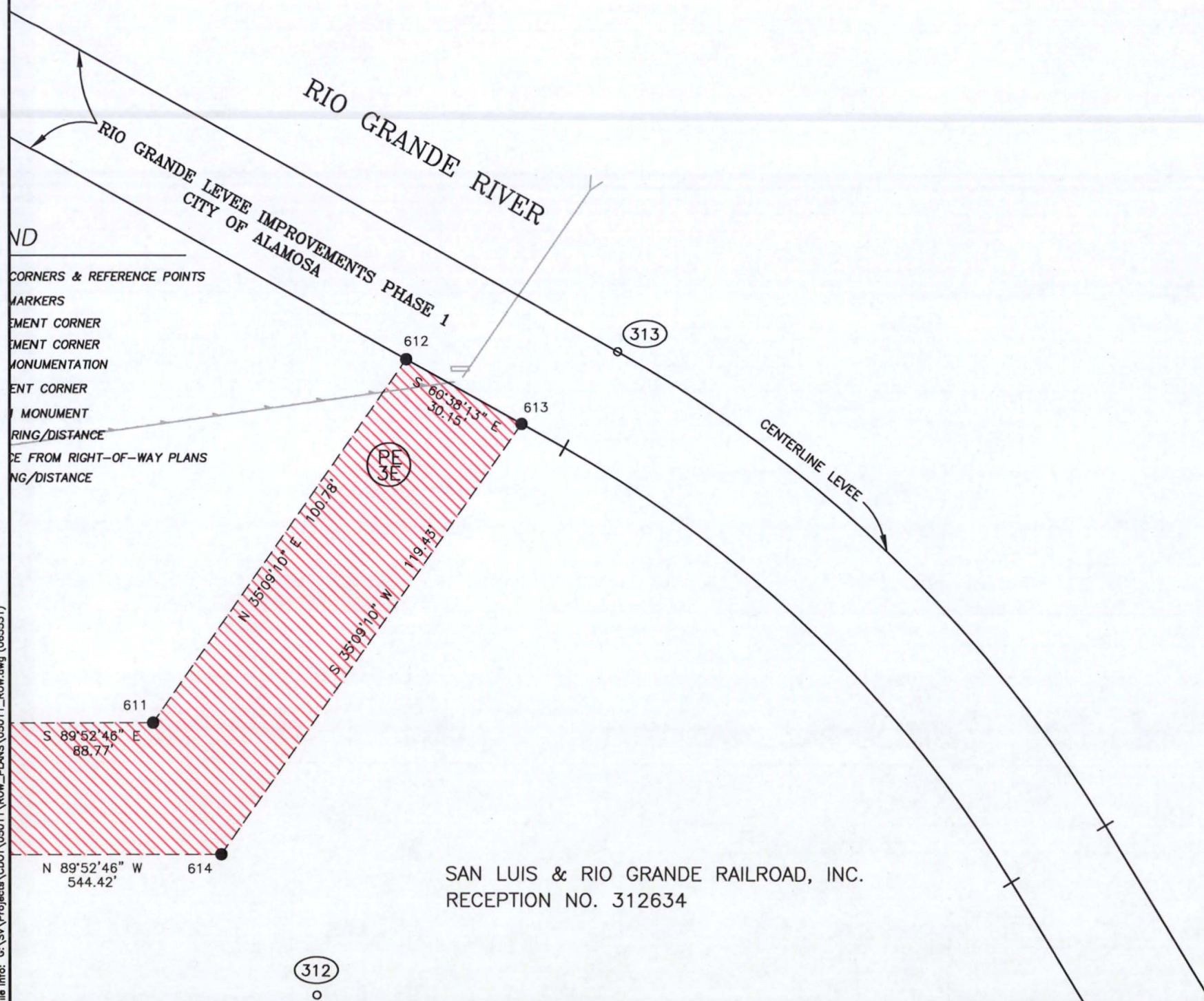
Sheet Revisions		Sheet Revisions	
mm/dd/yy	DESCRIPTION	mm/dd/yy	DESCRIPTION
02/10/06	TOTAL NUMBER OF SHEETS = 96, SUBSET = 40, ADDED SHEETS 30-32.		

Prepared By: **WOOLPERT, INC.**
formerly MOUNTAIN SURVEYING & MAPPING, INC.
116 INVERNESS DRIVE EAST #105
ENGLEWOOD, COLORADO 80112
(303) 925-1400 PHONE
(303) 925-1401 FAX



Right of Way Plans				
Plan Sheet				
Project Number: NH 1602-099				
Project Location: MAIN & 6TH STREETS				
Project Location: IN ALAMOSA				
Project Code	Last Mod. Date	Subset Sheets	Sheet No.	Total No. of Sheets
14557	02-10-2006	40 of 40	32	96

T. 37 N., R. 10 E. N.M.P.M.
NE 1/4 SECTION 10



LEGEND

- 100 ◊ = FOUND ALIQUOT CORNERS & REFERENCE POINTS
- 200 ○ = FOUND PRIVATE MARKERS
- 400 ● = TEMPORARY EASEMENT CORNER
- 600 ● = PERMANENT EASEMENT CORNER
- 700 □ = FOUND C.D.O.H. MONUMENTATION
- 900 ● = RAILROAD EASEMENT CORNER
- 800 ■ = SET CDOT TYPE 1 MONUMENT
- (C) = CALCULATED BEARING/DISTANCE
- (R) = BEARING/DISTANCE FROM RIGHT-OF-WAY PLANS
- (M) = MEASURED BEARING/DISTANCE

ND
CORNERS & REFERENCE POINTS
MARKERS
EASEMENT CORNER
PERMANENT CORNER
MONUMENTATION
EASEMENT CORNER
TYPE 1 MONUMENT
BEARING/DISTANCE
BEARING/DISTANCE FROM RIGHT-OF-WAY PLANS
MEASURED BEARING/DISTANCE

Plot Date: JAN. 15, 2007
File info: G:\SVA\Projects\CDOT\05011\ROW_PLANS\05011_ROW.dwg (065531)

SAN LUIS & RIO GRANDE RAILROAD, INC.
RECEPTION NO. 312634

312
○



Region 5
3803 North Main Ave., Suite 300
Durango, CO 81301
Phone: (970) 385-1400 FAX: (970) 385-1410

Right of Way Plans Unit: John Willis

Sheet Revisions

mm/dd/yy	XXXX	XXX	mm/dd/yy	XXXX	XXX
12/28/05	PLANS WERE REVISED IN THEIR ENTIRETY.	RP, SC			
02/10/06	ADDED SHEETS 4M, 4N, 30-32, & 48, RENUMBERED ALL.	RP, SC			

Sheet Revisions

mm/dd/yy	XXXX	XXX	mm/dd/yy	XXXX	XXX

Prepared By: WOOLPERT, INC.
formerly MOUNTAIN SURVEYING & MAPPING, INC.
116 INVERNESS DRIVE EAST #105
ENGLEWOOD, COLORADO 80112
(303) 925-1400 PHONE
(303) 925-1401 FAX



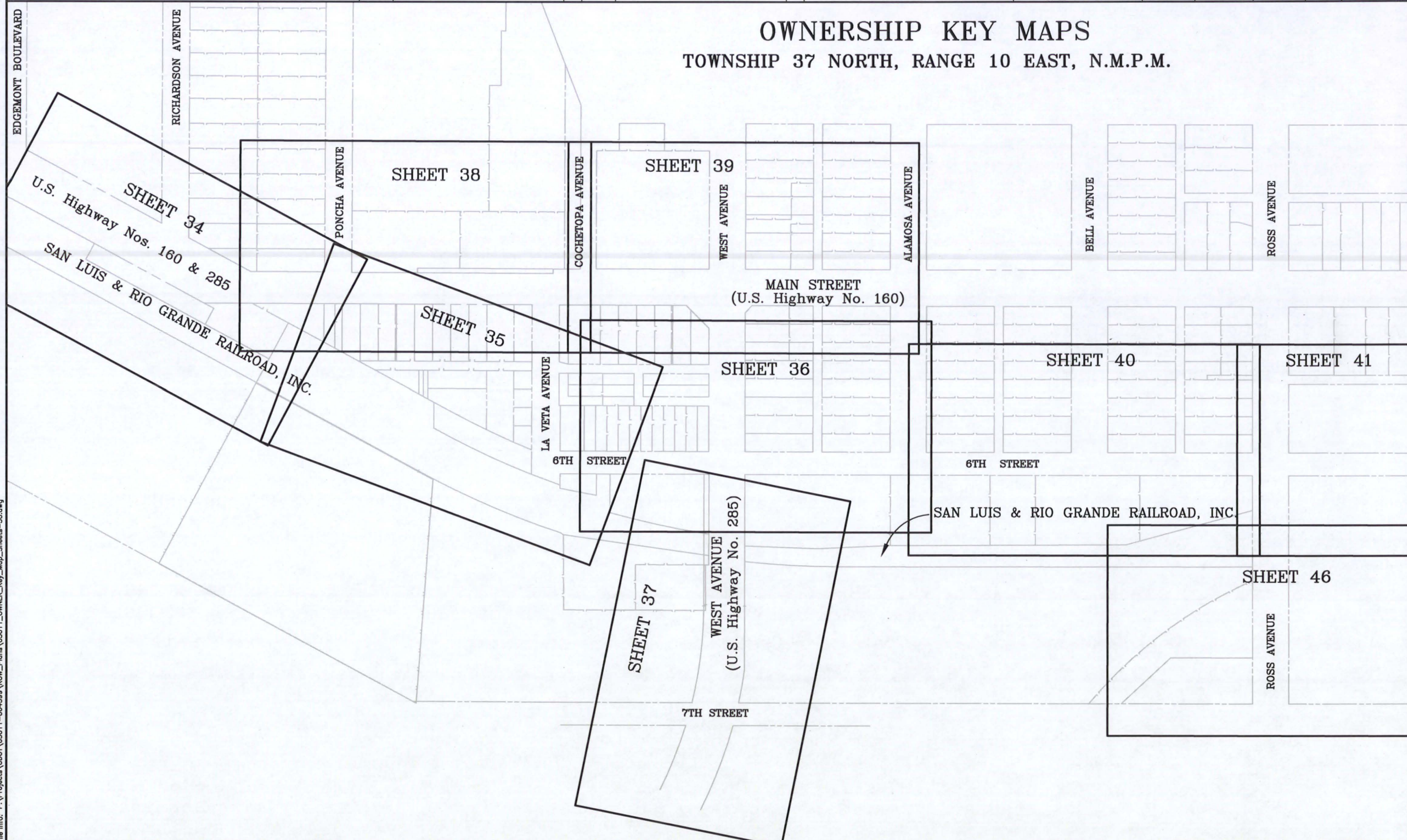
SCALE: 1" = 200'

Right of Way Plans

Ownership Map				
Project Number: NH 1602-099				
Project Location: MAIN & 6TH STREETS				
Project Location: IN ALAMOSA				
Project Code	Last Mod. Date	Subset Sheets	Sheet No.	Total No. of Sheets
14557	02-10-2006	1 of 17	33	96

OWNERSHIP KEY MAPS

TOWNSHIP 37 NORTH, RANGE 10 EAST, N.M.P.M.



Plot Date: APRIL 10, 2006
File Info: P:\Projects\CDOT\05011-064599\ROW_Plan\05011_OWNER_Key_Map_Sheets-30.dwg
Plot/Edited By: RLP/SC



Region 5
3803 North Main Ave., Suite 300
Durango, CO 81301
Phone: (970) 385-1400 FAX: (970) 385-1410

Right of Way Plans Unit: John Willis

Sheet Revisions			Sheet Revisions		
mm/dd/yy	XXX	XXX	mm/dd/yy	XXXXX	XXX
12/28/05	PLANS WERE REVISED IN THEIR ENTIRETY.	RP,SC			
02/10/06	ADDED SHEETS 4M, 4N, 30-32, & 48, RENUMBERED ALL.	RP,SC			

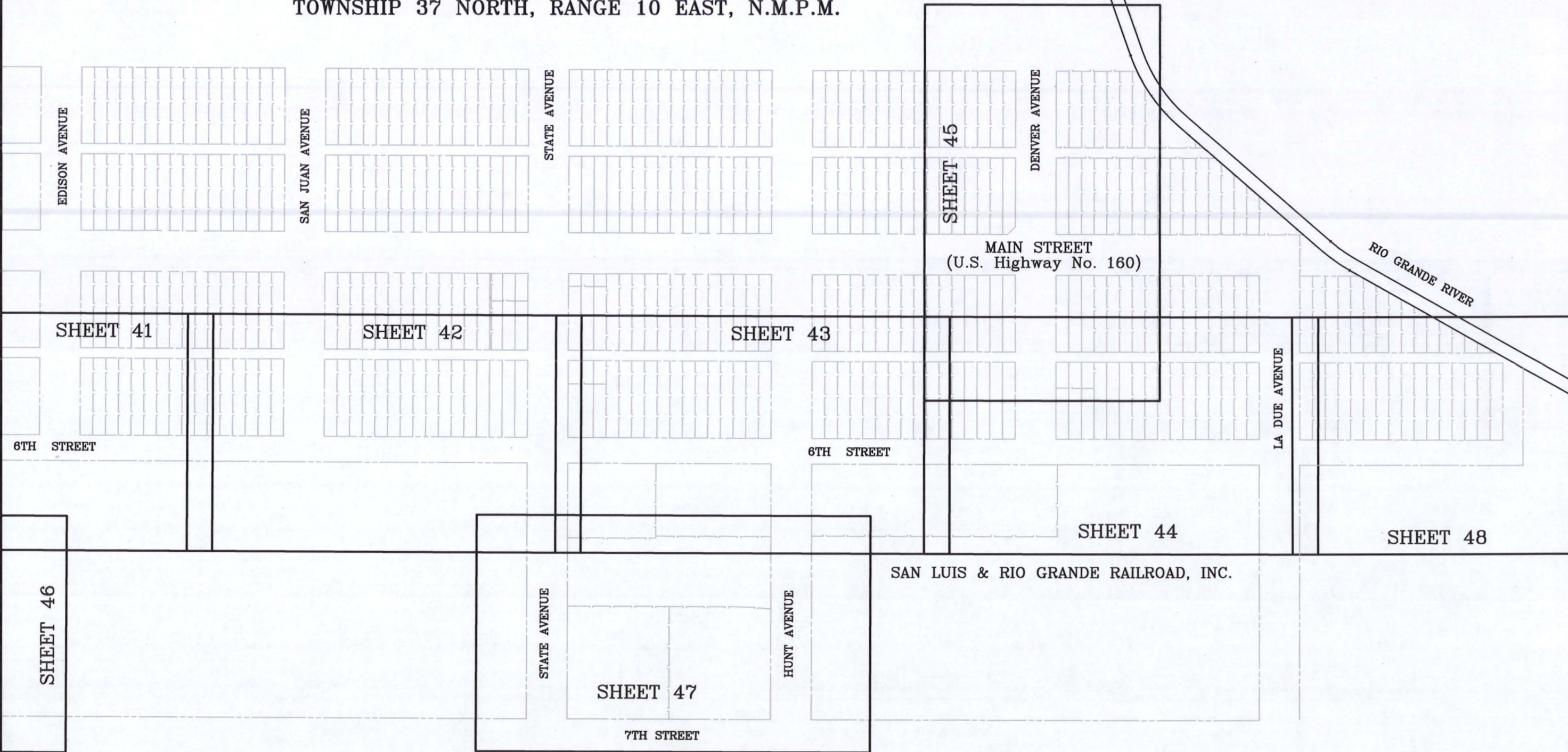
Prepared By: WOOLPERT, INC.
formerly MOUNTAIN SURVEYING & MAPPING, INC.
116 INVERNESS DRIVE EAST #105
ENGLEWOOD, COLORADO 80112
(303) 925-1400 PHONE
(303) 925-1401 FAX

SCALE: 1" = 200'

Right of Way Plans				
Ownership Map				
Project Number: NH 1602-099				
Project Location: MAIN & 6TH STREETS				
Project Location: IN ALAMOSA				
Project Code:	Last Mod. Date	Subset Sheets	Sheet No.	Total No. of Sheets
14557	02-10-2006	2 of 17	33A	96

OWNERSHIP KEY MAPS

TOWNSHIP 37 NORTH, RANGE 10 EAST, N.M.P.M.



Plot Date: APRIL 10, 2006
File Info: P:\Projects\COOT\05011-064559\ROW_Plane\05011_OWNER_Key_Map_Sheets-30.dwg
Plot/Edited By: BLP/SC

COLORADO DEPARTMENT OF TRANSPORTATION

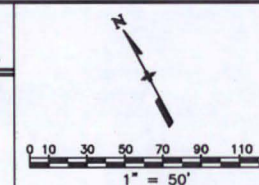


Region 5
3803 North Main Ave., Suite 300
Durango, CO 81301
Phone: (970) 385-1400 FAX: (970) 385-1410

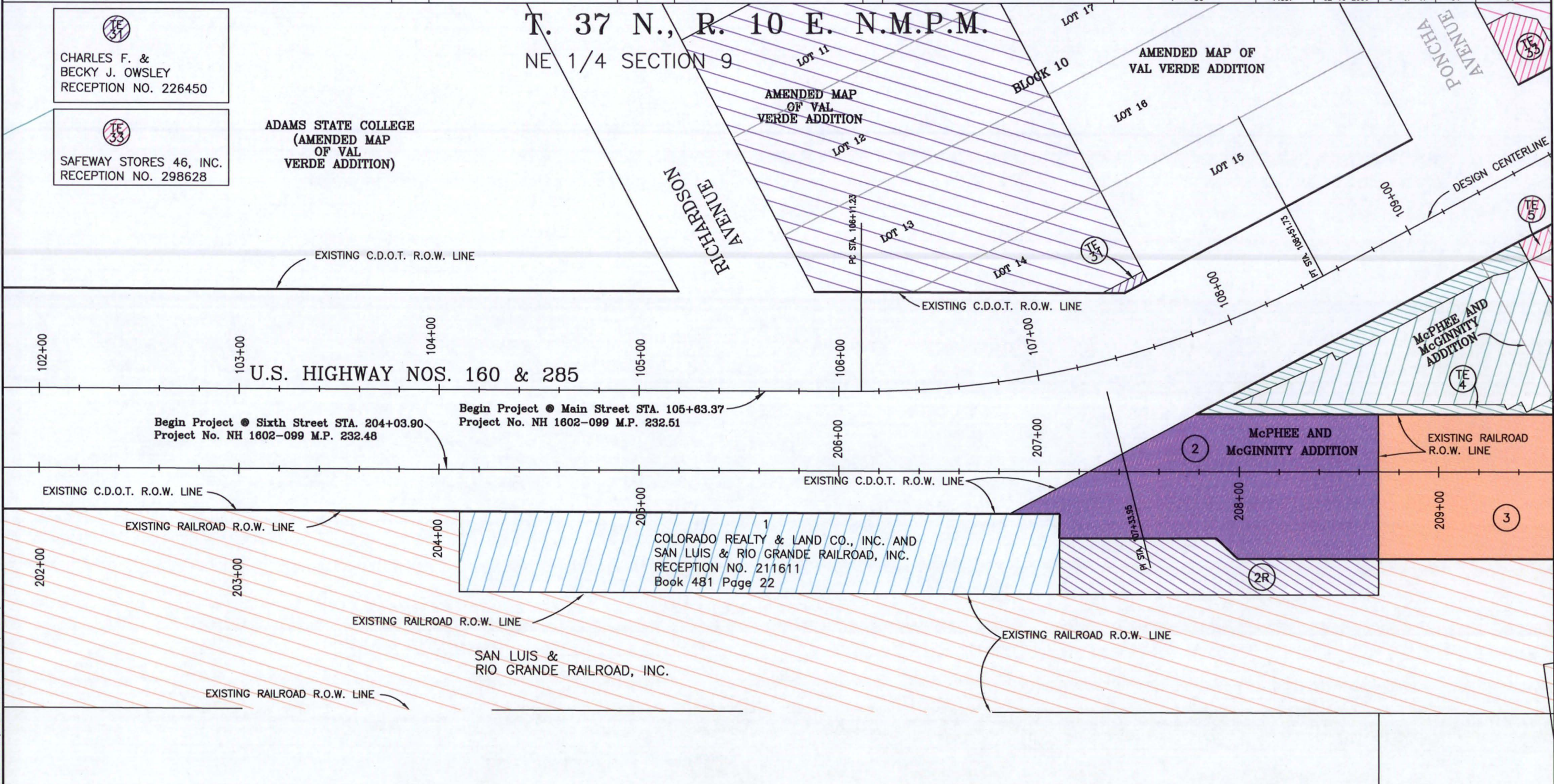
Right of Way Plans Unit: John Willis

Sheet Revisions			Sheet Revisions		
mm/dd/yy	DESCRIPTION	BY	mm/dd/yy	DESCRIPTION	BY
12/28/05	PLANS WERE REVISED IN THEIR ENTIRETY.	RP,SC			
02/10/06	TOTAL NUMBER OF SHEETS = 96, SUBSET = 17, ADDED				
06/16/06	SHEET 48; DELETED TE-1.	SC			
	DELETED TE-32.	RLP			

Prepared By: **WOOLPERT, INC.**
formerly MOUNTAIN SURVEYING & MAPPING, INC.
116 INVERNESS DRIVE EAST #105
ENGLEWOOD, COLORADO 80112
(303) 925-1400 PHONE
(303) 925-1401 FAX



Right of Way Plans				
Ownership Map				
Project Number: NH 1602-099				
Project Location: MAIN & 6TH STREETS IN ALAMOSA				
Project Location:				
Project Code	Last Mod. Date	Subset Sheets	Sheet No.	Total No. of Sheets
14557	02-10-2006	3 of 17	34	96



WINCO, INC.
 RECEPTION NO. 324579

SAN LUIS & RIO GRANDE RAILROAD, INC.
 RECEPTION NO. 312634

EDMUND L.D. KAVANAUGH, AS TRUSTEE UNDER THE MARCH 4, 1987 EDMUND L.D. KAVANAUGH TRUST
 RECEPTION NO. 257759
 BOOK 428, PAGE 260

CHRISTIAN VALDEZ
 a/k/a CHRISTIAN T. VALDEZ
 RECEPTION NO. 281295

Plot Date: JAN_10_2007
 File Info: P:\PROJECTS\CDOT\05011\ROW_PLANS\05011_OWNERSHIP.DWG (065531)

COLORADO DEPARTMENT OF TRANSPORTATION



Region 5
3803 North Main Ave., Suite 300
Durango, CO 81301
Phone: (970) 385-1400 FAX: (970) 385-1410

Right of Way Plans Unit: John Willis

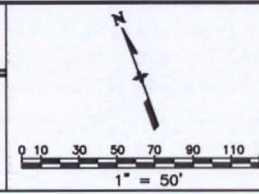
Sheet Revisions

mm/dd/yy	XXXXX	XXX	mm/dd/yy	XXXXX	XXX
12/28/05	PLANS WERE REVISED IN THEIR ENTIRETY.	RP,SC			
02/10/06	TOTAL NUMBER OF SHEETS = 96, SUBSET = 17, ADDED SHEET 48.	SC			
01/10/07	DELETED PARCEL 11R & REVISED AC-11.	RLP			
01/15/07	RENAMED PARCEL 11 TO 11-REV. DELETED AC-11.	SC			

Sheet Revisions

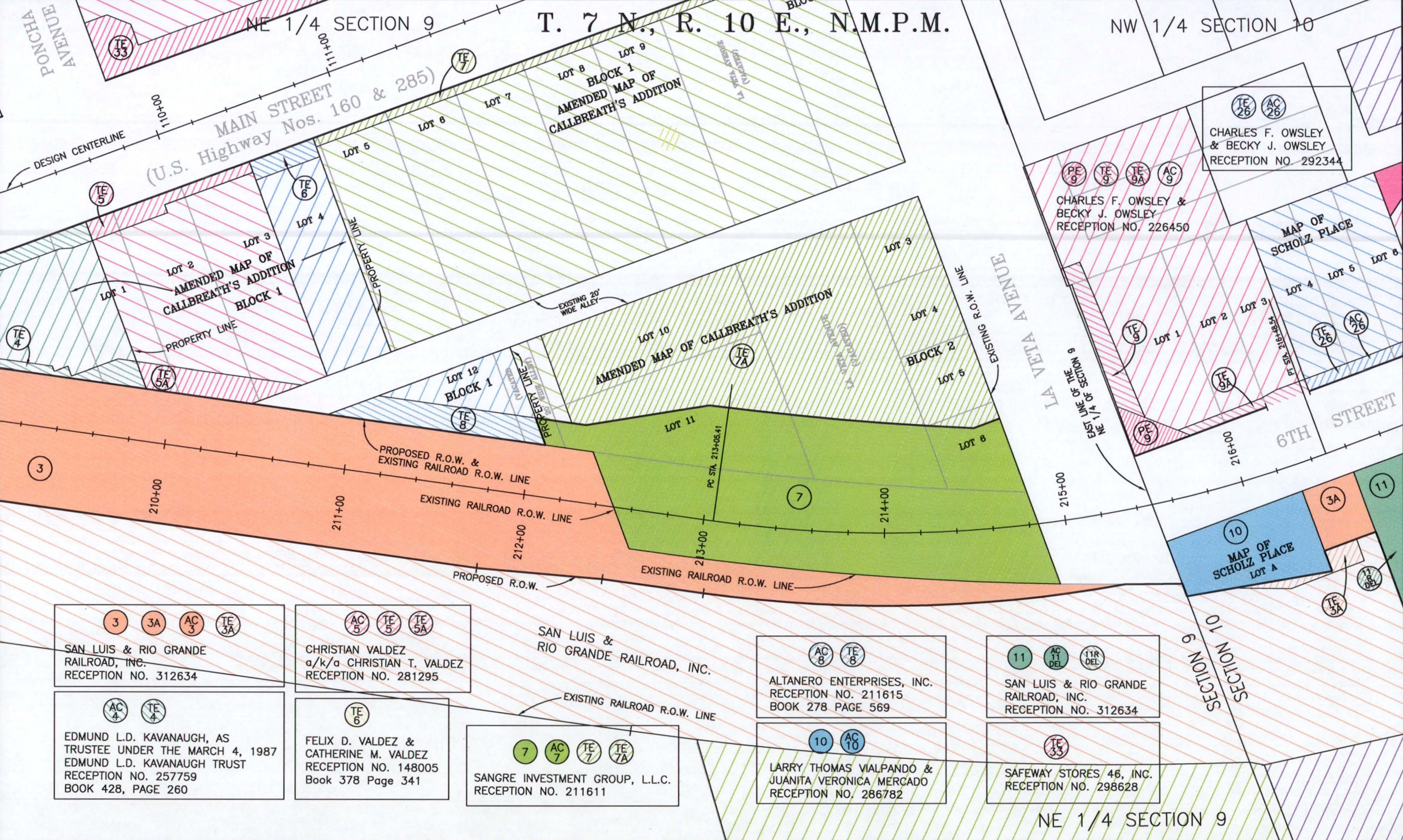
mm/dd/yy	XXXXX	XXX	mm/dd/yy	XXXXX	XXX

Prepared By: WOOLPERT, INC.
formerly MOUNTAIN SURVEYING & MAPPING, INC.
116 INVERNESS DRIVE EAST #105
ENGLEWOOD, COLORADO 80112
(303) 925-1400 PHONE
(303) 925-1401 FAX



Right of Way Plans

Ownership Map				
Project Number:	Last Mod. Date	Subset Sheets	Sheet No.	Total No. of Sheets
NH 1602-099	01-10-2007	4 of 17	35	96
Project Location: MAIN & 6TH STREETS IN ALAMOSA				
Project Code: 14557				



3 3A AC 3 TE 3A
SAN LUIS & RIO GRANDE RAILROAD, INC.
RECEPTION NO. 312634

AC 5 TE 5 TE 5A
CHRISTIAN VALDEZ
a/k/a CHRISTIAN T. VALDEZ
RECEPTION NO. 281295

AC 4 TE 4
EDMUND L.D. KAVANAUGH, AS TRUSTEE UNDER THE MARCH 4, 1987 EDMUND L.D. KAVANAUGH TRUST
RECEPTION NO. 257759
BOOK 428, PAGE 260

TE 6
FELIX D. VALDEZ & CATHERINE M. VALDEZ
RECEPTION NO. 148005
Book 378 Page 341

7 AC 7 TE 7 TE 7A
SANGRE INVESTMENT GROUP, L.L.C.
RECEPTION NO. 211611

AC 8 TE 8
ALTANERO ENTERPRISES, INC.
RECEPTION NO. 211615
BOOK 278 PAGE 569

10 AC 10
LARRY THOMAS VIALPANDO & JUANITA VERONICA MERCADO
RECEPTION NO. 286782

11 AC 11 DEL 11R DEL
SAN LUIS & RIO GRANDE RAILROAD, INC.
RECEPTION NO. 312634

TE 33
SAFeway STORES 46, INC.
RECEPTION NO. 298628

Plot Date: JAN 10 2007
File Info: P:\PROJ\DOT\05011\ROW_PLANS\05011_OWNERSHIP.DWG (065531)

COLORADO DEPARTMENT OF TRANSPORTATION



Region 5
3803 North Main Ave., Suite 300
Durango, CO 81301
Phone: (970) 385-1400 FAX: (970) 385-1410

Right of Way Plans Unit: John Willis

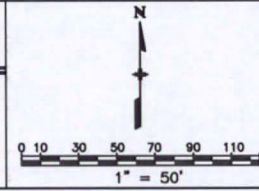
Sheet Revisions

mm/dd/yy	DESCRIPTION	BY
12/28/05	PLANS WERE REVISED IN THEIR ENTIRETY.	XXXX
02/10/06	TOTAL NUMBER OF SHEETS = 96, SUBSET = 17, ADDED	RP, SC
	SHEET 48 AND DELETED TE-18.	SC
06/16/06	REVISED PARCEL 20, AC-20, TE-20 AND TE-22.	RLP
08/02/06	DELETED TE-22A AND TE-23.	RLP
10/06/06	REVISED OWNER NAME FOR PE-39.	RLP
11/10/06	REVISED PARCEL 12 AND ADDED PE-12.	SC

Sheet Revisions

mm/dd/yy	DESCRIPTION	BY
01/10/07	DELETED PARCEL 11R AND REVISED AC-11.	XXXX
01/15/07	RENAMED PARCEL 11 TO 11-REV, REMOVED 11-R-DEL, DELETED AC-11.	RLP

Prepared By: **WOOLPERT, INC.**
formerly MOUNTAIN SURVEYING & MAPPING, INC.
116 INVERNESS DRIVE EAST #105
ENGLEWOOD, COLORADO 80112
(303) 925-1400 PHONE
(303) 925-1401 FAX

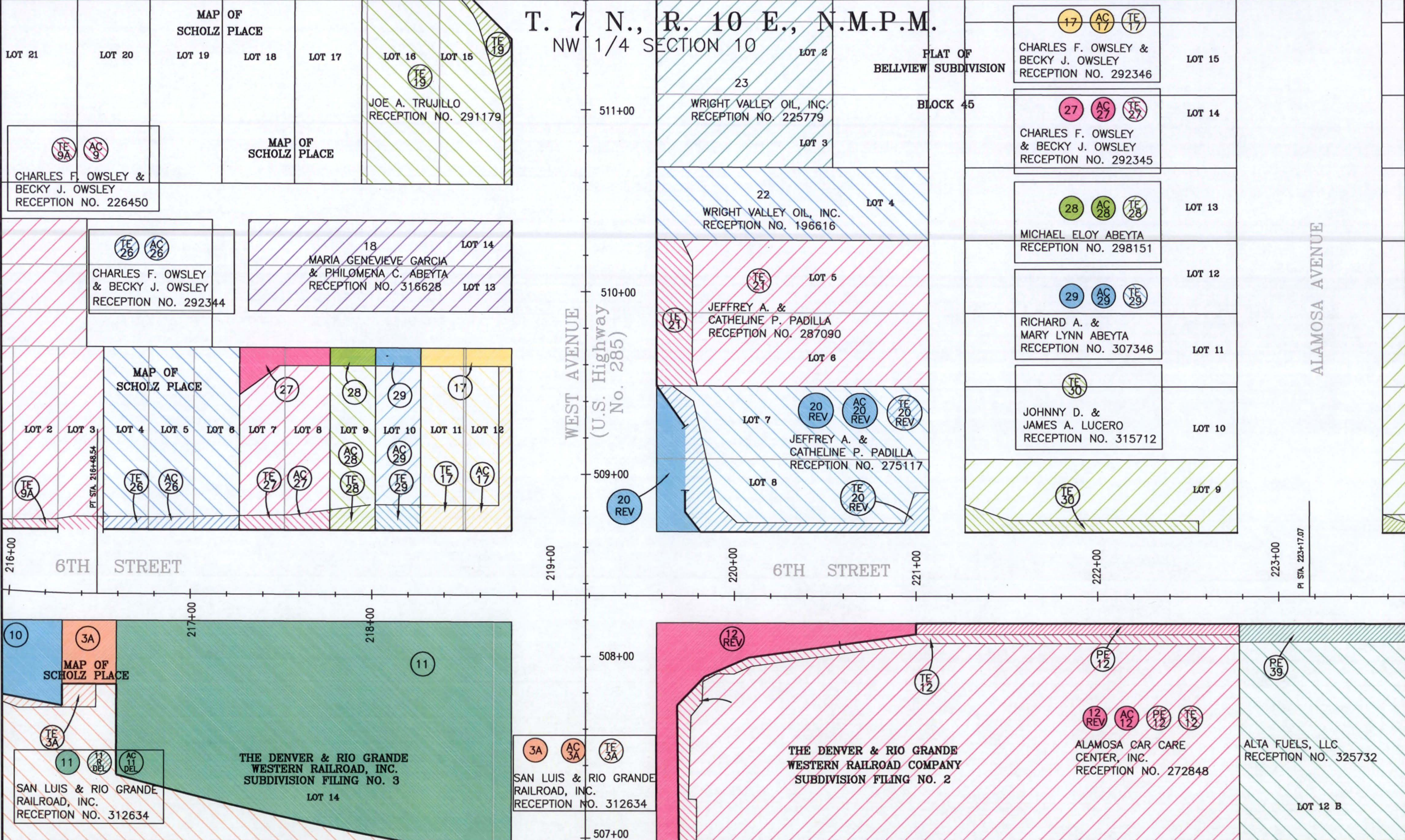


Right of Way Plans

Ownership Map

Project Number: NH 1602-099
Project Location: MAIN & 6TH STREETS IN ALAMOSA
Project Code: 14557
Last Mod. Date: 11-10-2006
Subset Sheets: 5 of 17
Sheet No.: 36
Total No. of Sheets: 96

T. 7 N., R. 10 E., N.M.P.M.
NW 1/4 SECTION 10



Plot Date: JAN. 10, 2007
File Info: P:\PROJECTS\CDOT\050111_ROW_PLANS\050111_ROW_OWNERSHIP.DWG (065531)
Plot/Edited By: RB, SC

COLORADO DEPARTMENT OF TRANSPORTATION



Region 5
3803 North Main Ave., Suite 300
Durango, CO 81301
Phone: (970) 385-1400 FAX: (970) 385-1410

Right of Way Plans Unit: John Willis

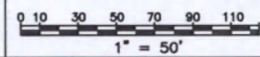
Sheet Revisions

mm/dd/yy	DESCRIPTION	BY
12/28/05	PLANS WERE REVISED IN THEIR ENTIRETY.	RP, SC
02/10/06	TOTAL NUMBER OF SHEETS = 96, SUBSET = 17, ADDED SHEET 48.	SC
11/10/06	REVISED PARCEL 12 AND AC-12.	SC
01/10/07	DELETED PARCEL 11R AND REVISED AC-11.	RLP
01/15/07	RENAMED PARCEL 11 TO 11-REV. REMOVED 11-R-DEL. FROM DWG. DELETED AC-11.	SC

Sheet Revisions

mm/dd/yy	DESCRIPTION	BY
XXXX	XXXX	XXX

Prepared By: WOOLPERT, INC.
formerly MOUNTAIN SURVEYING & MAPPING, INC.
116 INVERNESS DRIVE EAST #105
ENGLEWOOD, COLORADO 80112
(303) 925-1400 PHONE
(303) 925-1401 FAX



Right of Way Plans

Ownership Map

Project Number: NH 1602-099
Project Location: MAIN & 6TH STREETS IN ALAMOSA
Project Code: 14557
Last Mod. Date: 11-10-2006
Subset Sheets: 6 of 17
Sheet No.: 37
Total No. of Sheets: 96

T. 37 N., R. 10 E. N.M.P.M.
NW 1/4 SECTION 10

RE 3 RE 3A
SAN LUIS & RIO GRANDE RAILROAD, INC.
RECEPTION NO. 312634

11 11R DEL AC 11 DEL
SAN LUIS & RIO GRANDE RAILROAD, INC.
RECEPTION NO. 312634

12 REV AC 12 TE 12
ALAMOSA CAR CARE CENTER, INC.
RECEPTION NO. 272848

7TH STREET

THE DENVER & RIO GRANDE WESTERN RAILROAD & F AND V ENTERPRISES TRACTS SURVEY
PARCEL 3

SAN LUIS & RIO GRANDE RAILROAD, INC.

THE DENVER & RIO GRANDE WESTERN RAILROAD, INC.
SUBDIVISION FILING NO. 3

LOT 14

Begin Project @ US 285 STA. 502+85.91
Project No. NH 1602-099 M.P. 33.92

WEST AVENUE
(U.S. Highway No. 285)

13
SHIRLEY ANN MITCHELL
RECEPTION NO. 296830

14
SHIRLEY ANN MITCHELL
RECEPTION NO. 296829

15 AC 15
F & V ENTERPRISES, L.L.C.
RECEPTION NO. 287283

16 AC 16
F & V ENTERPRISES, L.L.C.
RECEPTION NO. 266611

THE DENVER & RIO GRANDE WESTERN RAILROAD & F AND V ENTERPRISES TRACTS SURVEY
PARCEL 2

SAN LUIS & RIO GRANDE RAILROAD, INC.

THE DENVER & RIO GRANDE WESTERN RAILROAD COMPANY
SUBDIVISION FILING NO. 2

COLORADO DEPARTMENT OF TRANSPORTATION

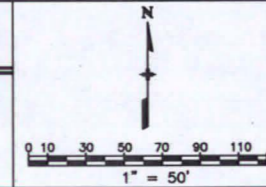


Region 5
3803 North Main Ave., Suite 300
Durango, CO 81301
Phone: (970) 385-1400 FAX: (970) 385-1410

Right of Way Plans Unit: John Willis

Sheet Revisions		Sheet Revisions	
mm/dd/yy	DESCRIPTION	mm/dd/yy	DESCRIPTION
12/28/05	PLANS WERE REVISED IN THEIR ENTIRETY.	XXX	XXXX
02/10/06	TOTAL NUMBER OF SHEETS = 96, SUBSET = 17, ADDED SHEET 48.	RP, SC	
06/16/06	DELETED TE-32.	SC	
		RLP	

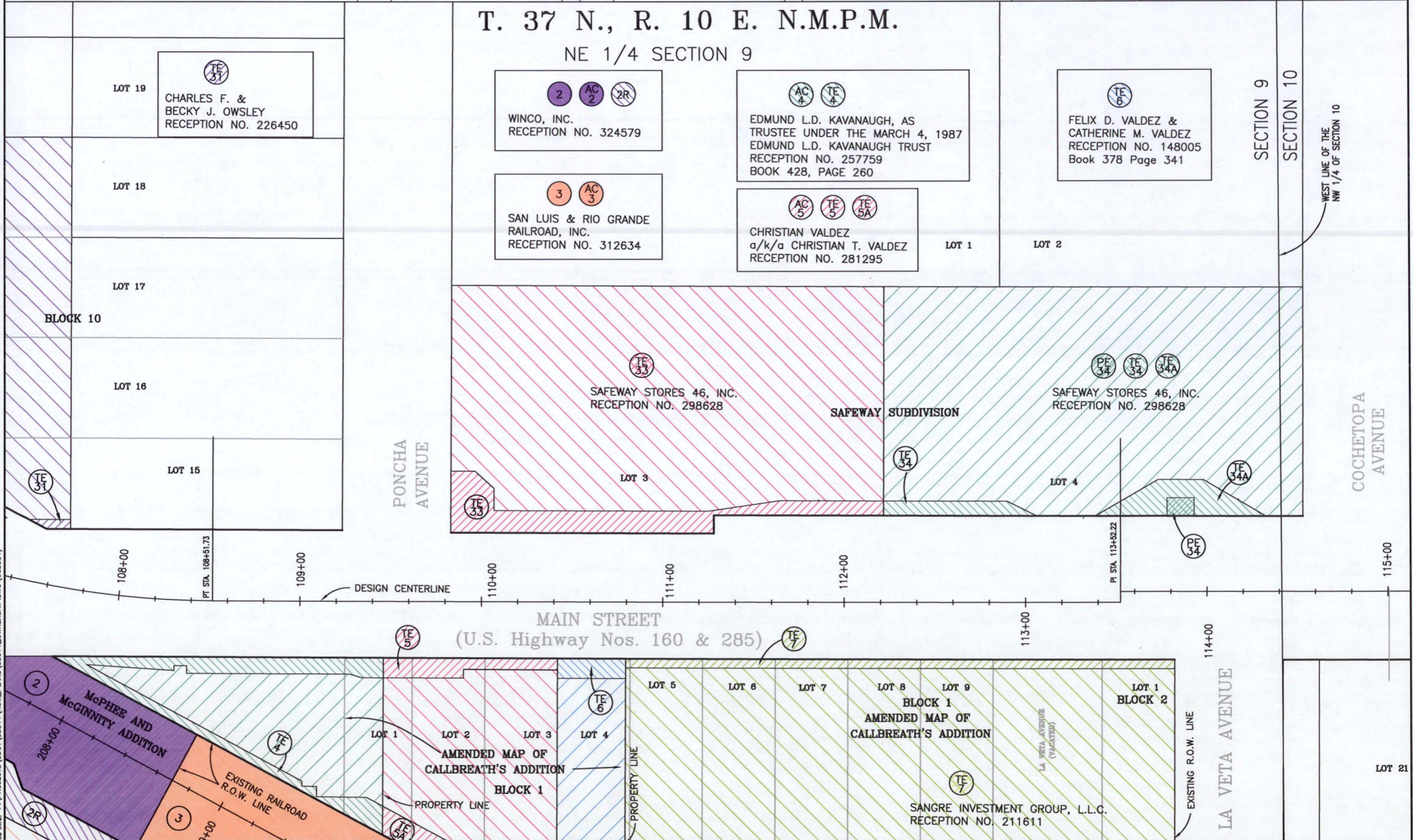
Prepared By: **WOOLPERT, INC.**
formerly MOUNTAIN SURVEYING & MAPPING, INC.
116 INVERNESS DRIVE EAST #105
ENGLEWOOD, COLORADO 80112
(303) 925-1400 PHONE
(303) 925-1401 FAX



Right of Way Plans				
Ownership Map				
Project Number: NH 1602-099				
Project Location: MAIN & 6TH STREETS IN ALAMOSA				
Project Location:				
Project Code:	Last Mod. Date:	Subset Sheets:	Sheet No.:	Total No. of Sheets:
14557	06-16-2006	7 of 17	38	96

T. 37 N., R. 10 E. N.M.P.M.

NE 1/4 SECTION 9



Plot Date: JAN. 10, 2007
File Info: P:\PROJECTS\CDOT\05011\ROW_PLANS\05011_OWNERSHIP.DWG (065531)
Plot/Edited By: RB, SC

LOT 21

COLORADO DEPARTMENT OF TRANSPORTATION

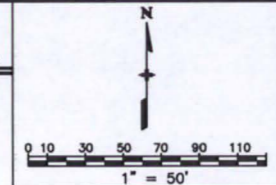


Region 5
3803 North Main Ave., Suite 300
Durango, CO 81301
Phone: (970) 385-1400 FAX: (970) 385-1410

Right of Way Plans Unit: John Willis

Sheet Revisions		Sheet Revisions	
mm/dd/yy	DESCRIPTION	mm/dd/yy	DESCRIPTION
12/28/05	PLANS WERE REVISED IN THEIR ENTIRETY.	XXX	XXXX
02/10/06	TOTAL NUMBER OF SHEETS = 96, SUBSET = 17, ADDED	RP,SC	
06/02/06	SHEET 48, DELETED TE-23.	SC	
		RLP	

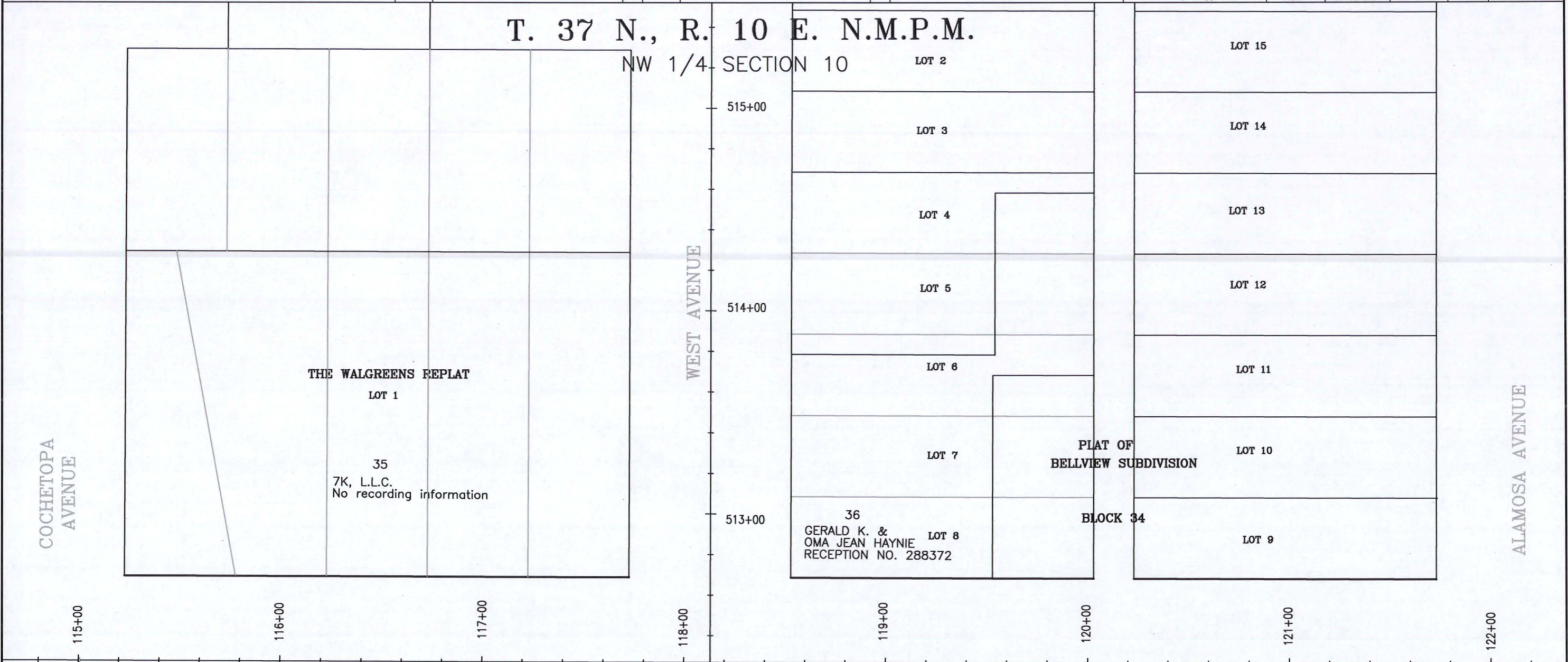
Prepared By: **WOOLPERT, INC.**
formerly MOUNTAIN SURVEYING & MAPPING, INC.
116 INVERNESS DRIVE EAST #105
ENGLEWOOD, COLORADO 80112
(303) 925-1400 PHONE
(303) 925-1401 FAX



Right of Way Plans			
Ownership Map			
Project Number: NH 1602-099			
Project Location: MAIN & 6TH STREETS IN ALAMOSA			
Project Location:			
Project Code:	Last Mod. Date	Subset Sheets	Sheet No. Total No. of Sheets
14557	08-02-2006	8 of 17	39 96

T. 37 N., R. 10 E. N.M.P.M.

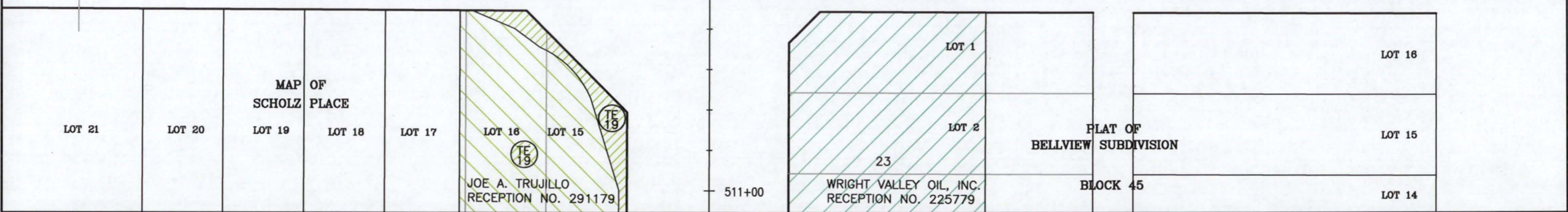
NW 1/4 SECTION 10



MAIN STREET
(U.S. Highway Nos. 160 & 285)

MAIN STREET
(U.S. Highway No. 160)

End Project @ US 285 STA. 512+06.65
Project No. NH 1602-099 M.P. 33.99



Plot Date: JAN. 10, 2007
File Info: P:\PROJECTS\CDOT\05011\ROW_PLANS\05011_OWNERSHIP.DWG (065531)
Plotted/Edited By: RB, SC

COLORADO DEPARTMENT OF TRANSPORTATION

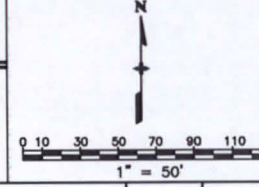


Region 5
3803 North Main Ave., Suite 300
Durango, CO 81301
Phone: (970) 385-1400 FAX: (970) 385-1410

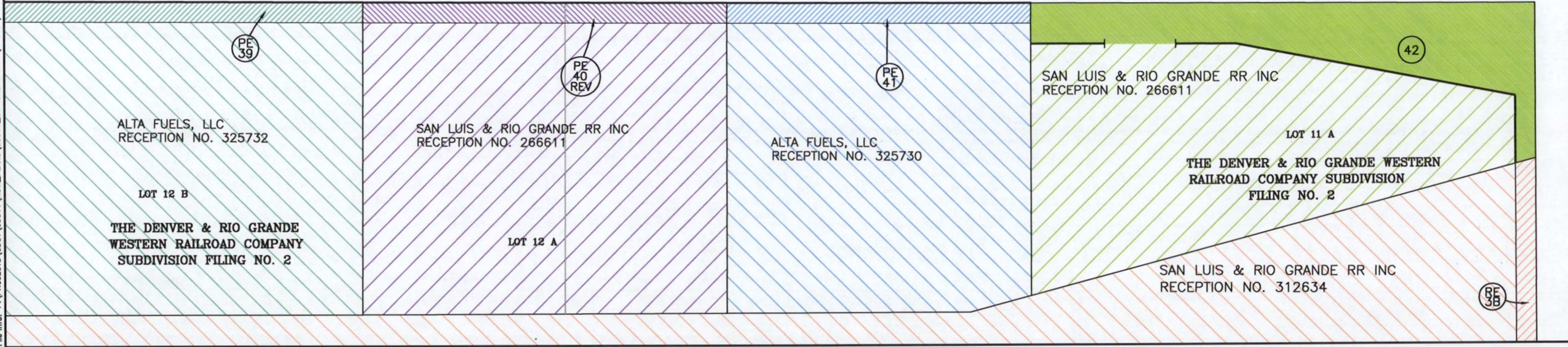
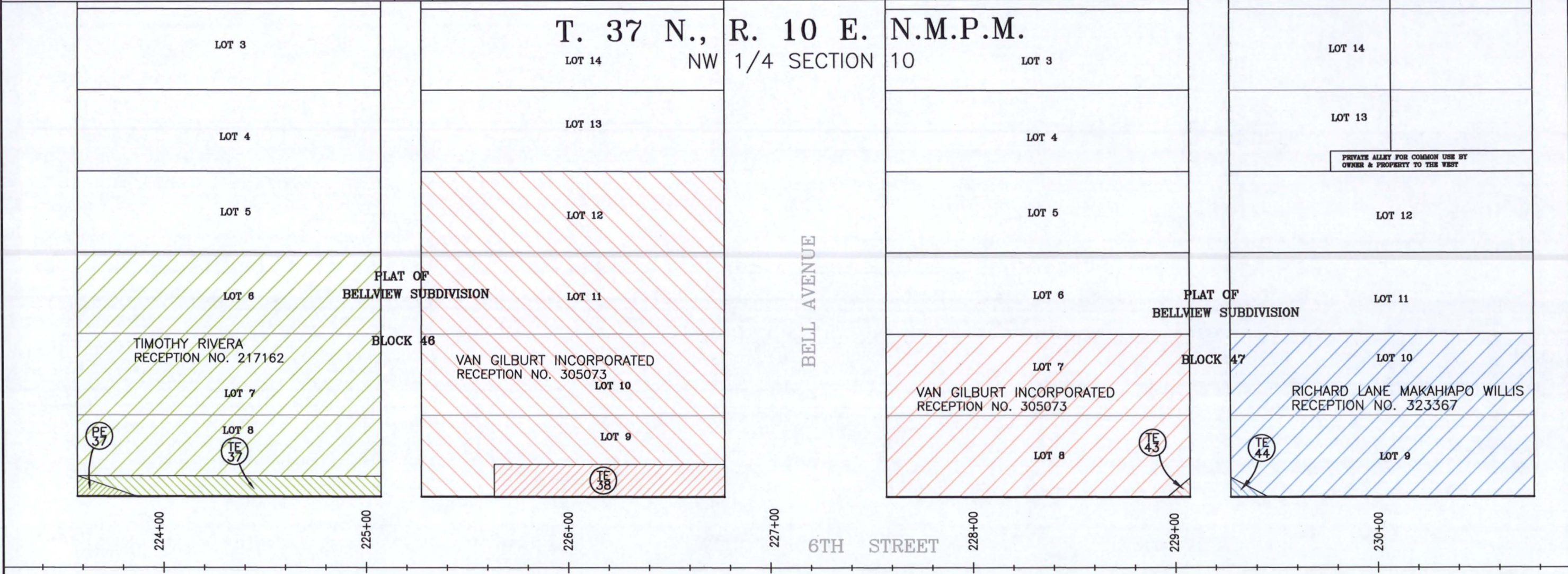
Right of Way Plans Unit: John Willis

Sheet Revisions			Sheet Revisions		
mm/dd/yy	XXXXX	XXX	mm/dd/yy	XXXXX	XXX
12/28/05	PLANS WERE REVISED IN THEIR ENTIRETY.	RP,SC			
02/10/06	TOTAL NUMBER OF SHTS = 92, SUBSET = 17, ADDED SHEET 48, REVISED OWNER PE-40 REV & PARCEL 42, DELETED PE-43, REVISED OWNER TE-44 FROM CORRALES TO WILLIS.	SC			
10/06/06	REVISED OWNER NAMES FOR PE-39 & PE-41.	RLP			

Prepared By: **WOOLPERT, INC.**
formerly MOUNTAIN SURVEYING & MAPPING, INC.
116 INVERNESS DRIVE EAST #105
ENGLEWOOD, COLORADO 80112
(303) 925-1400 PHONE
(303) 925-1401 FAX



Right of Way Plans				
Ownership Map				
Project Number: NH 1602-099				
Project Location: MAIN & 6TH STREETS IN ALAMOSA				
Project Code: 14557				
Last Mod. Date: 10-06-2006				
Subset Sheets: 9 of 17				
Sheet No.: 40				
Total No. of Sheets: 96				



Plot Date: JAN_10_2007 Plot/Edited By: RB SC File Info: P:\PROJECTS\CDOT\05011\ROW_PLANS\05011_OWNERSHIP.DWG (065531)

COLORADO DEPARTMENT OF TRANSPORTATION

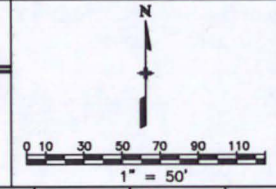


Region 5
3803 North Main Ave., Suite 300
Durango, CO 81301
Phone: (970) 385-1400 FAX: (970) 385-1410

Right of Way Plans Unit: John Willis

Sheet Revisions			Sheet Revisions		
mm/dd/yy	DESCRIPTION	BY	mm/dd/yy	DESCRIPTION	BY
12/28/05	PLANS WERE REVISED IN THEIR ENTIRETY.	RP,SC			
02/10/06	TOTAL NUMBER OF SHEETS = 96, SUBSET = 17, ADDED SHEET 48.	SC			

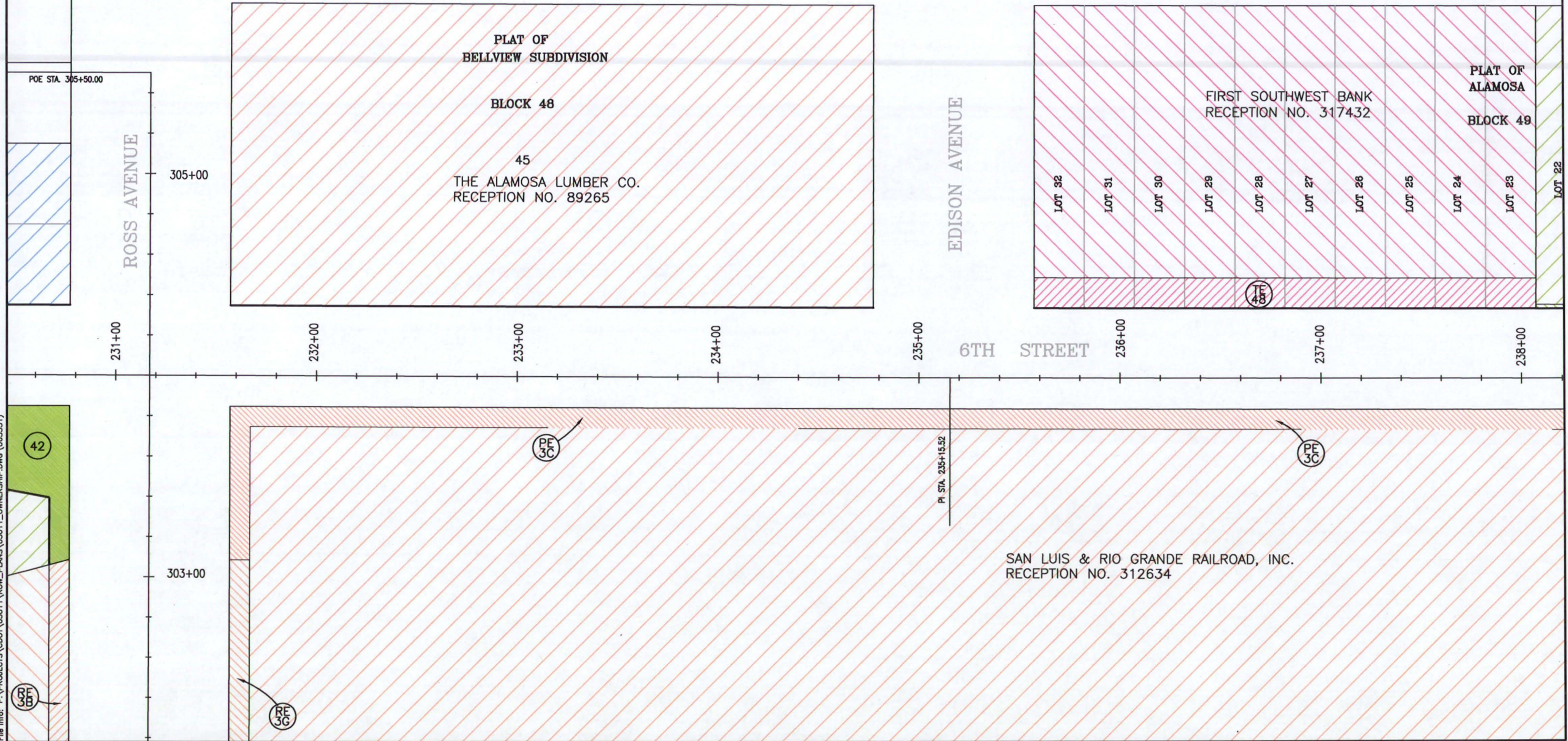
Prepared By: **WOOLPERT, INC.**
formerly MOUNTAIN SURVEYING & MAPPING, INC.
116 INVERNESS DRIVE EAST #105
ENGLEWOOD, COLORADO 80112
(303) 925-1400 PHONE
(303) 925-1401 FAX



Right of Way Plans				
Ownership Map				
Project Number: NH 1602-099				
Project Location: MAIN & 6TH STREETS IN ALAMOSA				
Project Location:				
Project Code	Last Mod. Date	Subset Sheets	Sheet No.	Total No. of Sheets
14557	02-10-2006	10 of 17	41	96

T. 37 N., R. 10 E. N.M.P.M.
NW 1/4 SECTION 10

LOT 1	LOT 2	LOT 3	LOT 4	LOT 5	LOT 6	LOT 7	LOT 8	LOT 9	LOT 10	LOT 11
-------	-------	-------	-------	-------	-------	-------	-------	-------	--------	--------



Plot Date: JAN. 10, 2007
File Info: P:\PROJECTS\CDOT\05011\ROW_PLANS\05011_OWNERSHIP.DWG (065531)

COLORADO DEPARTMENT OF TRANSPORTATION

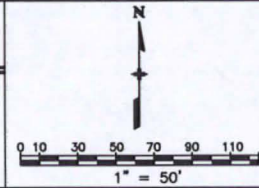


Region 5
3803 North Main Ave., Suite 300
Durango, CO 81301
Phone: (970) 385-1400 FAX: (970) 385-1410

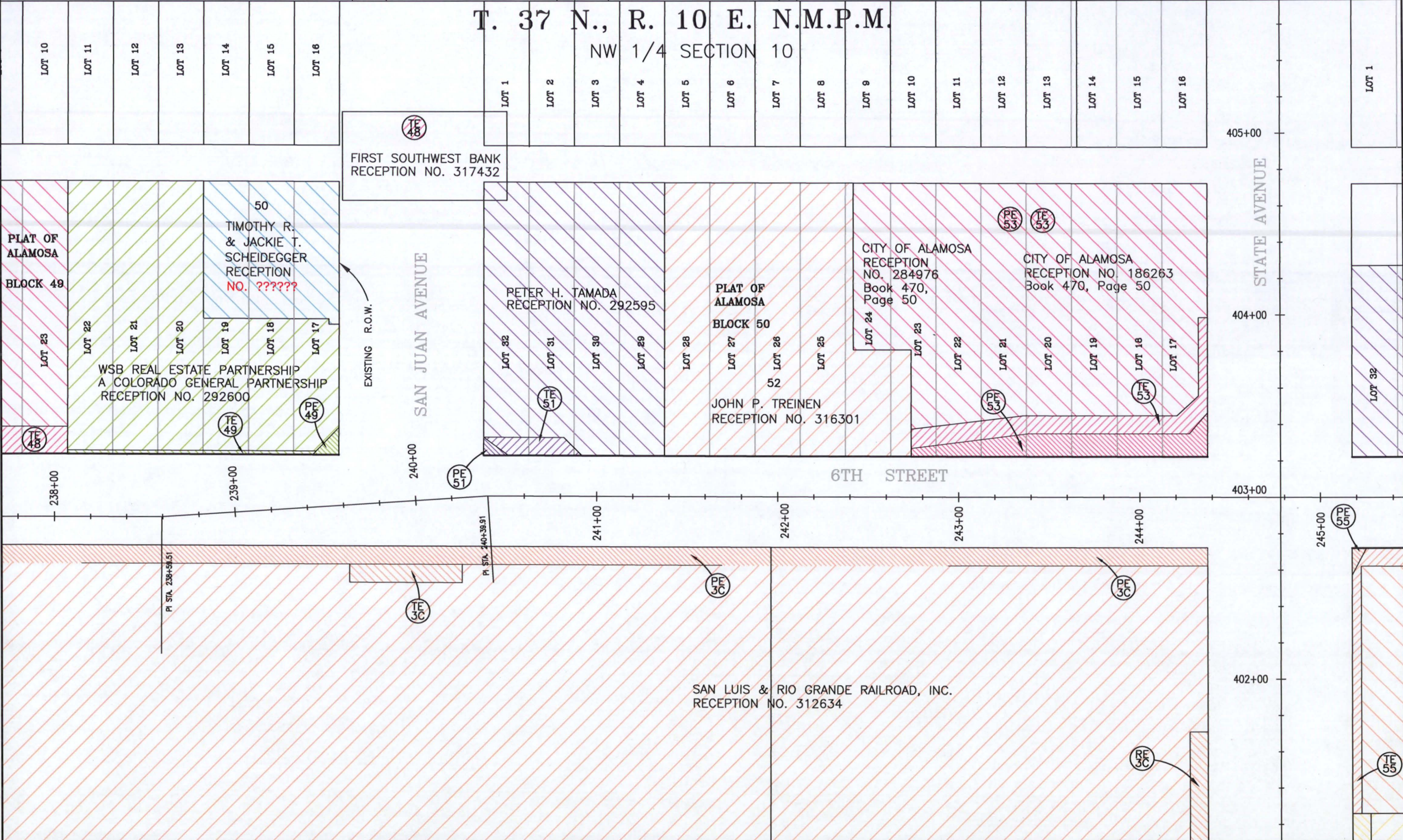
Right of Way Plans Unit: John Willis

Sheet Revisions			Sheet Revisions		
mm/dd/yy	DESCRIPTION	BY	mm/dd/yy	DESCRIPTION	BY
12/28/05	PLANS WERE REVISED IN THEIR ENTIRETY.	RP,SC			
02/10/06	TOTAL NUMBER OF SHEETS = 96, SUBSET = 17, ADDED SHEET 48.	SC			
06/16/06	CHANGED PARCEL 53 TO PE-53. DELETED AC-53.	RLP			

Prepared By: **WOOLPERT, INC.**
formerly MOUNTAIN SURVEYING & MAPPING, INC.
116 INVERNESS DRIVE EAST #105
ENGLEWOOD, COLORADO 80112
(303) 925-1400 PHONE
(303) 925-1401 FAX



Right of Way Plans			
Ownership Map			
Project Number: NH 1602-099			
Project Location: MAIN & 6TH STREETS IN ALAMOSA			
Project Code: 14557			
Last Mod. Date	Subset Sheets	Sheet No.	Total No. of Sheets
06-16-2006	11 of 17	42	96



Plot Date: JAN. 10, 2007
File Info: P:\PROJECTS\CDOT\05011\ROW_PLANS\05011 Owenship.DWG (065531)

COLORADO DEPARTMENT OF TRANSPORTATION

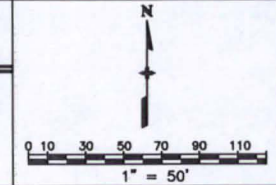


Region 5
3803 North Main Ave., Suite 300
Durango, CO 81301
Phone: (970) 385-1400 FAX: (970) 385-1410

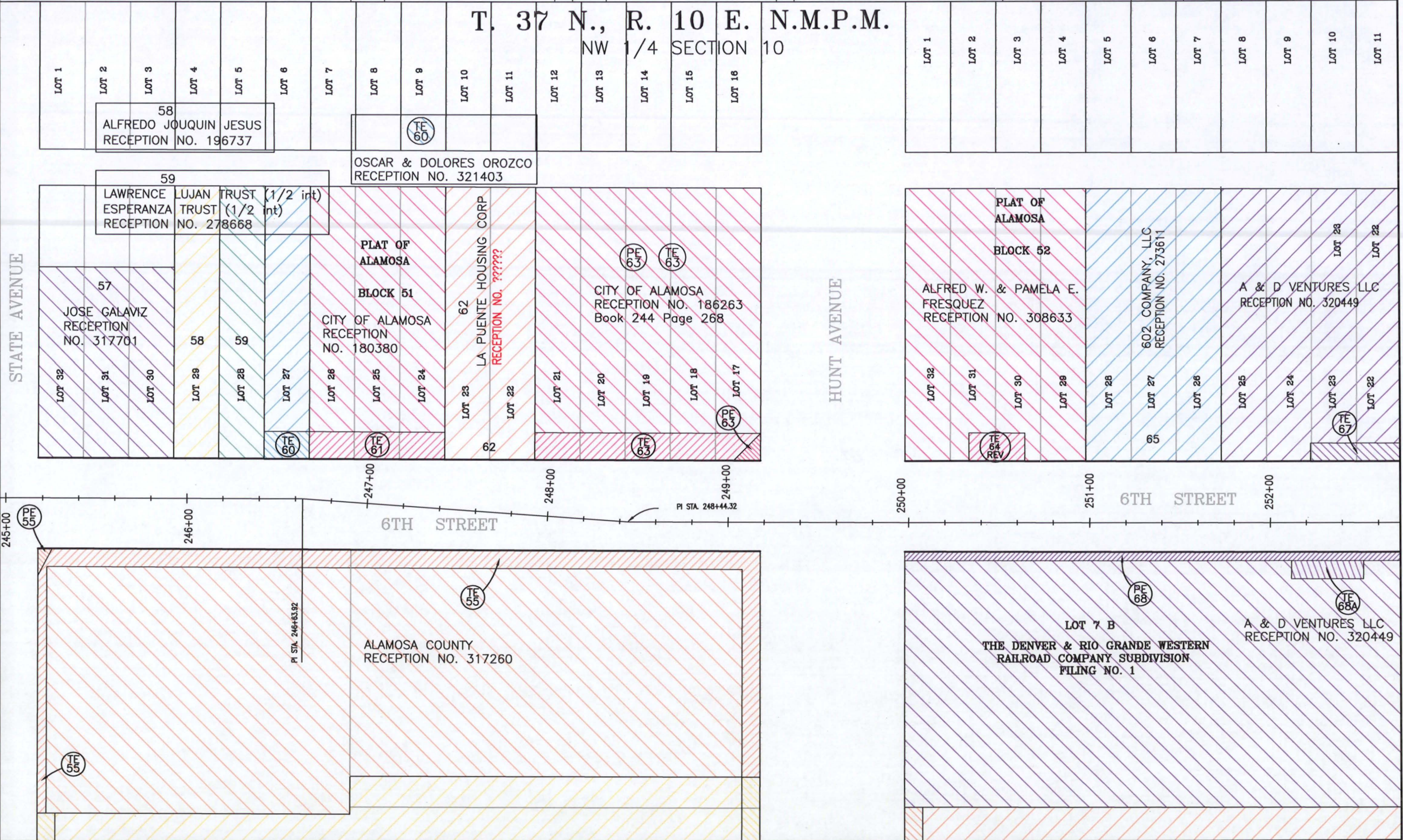
Right of Way Plans Unit: John Willis

Sheet Revisions			Sheet Revisions		
mm/dd/yy	DESCRIPTION	BY	mm/dd/yy	DESCRIPTION	BY
12/28/05	PLANS WERE REVISED IN THEIR ENTIRETY.	XXX			
02/10/06	TOTAL NUMBER OF SHEETS = 96, SUBSET = 17, ADDED SHEET 48, DELETED PE-64 AND REVISED TE-64, REVISED RECORDING INFO TE-55, NEED FOR PARCEL 62.	RP, SC			

Prepared By: **WOOLPERT, INC.**
formerly MOUNTAIN SURVEYING & MAPPING, INC.
116 INVERNESS DRIVE EAST #105
ENGLEWOOD, COLORADO 80112
(303) 925-1400 PHONE
(303) 925-1401 FAX



Right of Way Plans				
Ownership Map				
Project Number: NH 1602-099				
Project Location: MAIN & 6TH STREETS IN ALAMOSA				
Project Location:				
Project Code:	Last Mod. Date	Subset Sheets	Sheet No.	Total No. of Sheets
14557	02-10-2006	12 of 17	43	96



Plot Date: JAN. 10, 2007
 File Info: P:\PROJECTS\CDOT\05011\ROW_PLANS\05011_OWNERSHIP.DWG (065531)
 Plot/Edited By: RB, SC

COLORADO DEPARTMENT OF TRANSPORTATION

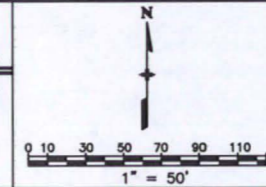


Region 5
3803 North Main Ave., Suite 300
Durango, CO 81301
Phone: (970) 385-1400 FAX: (970) 385-1410

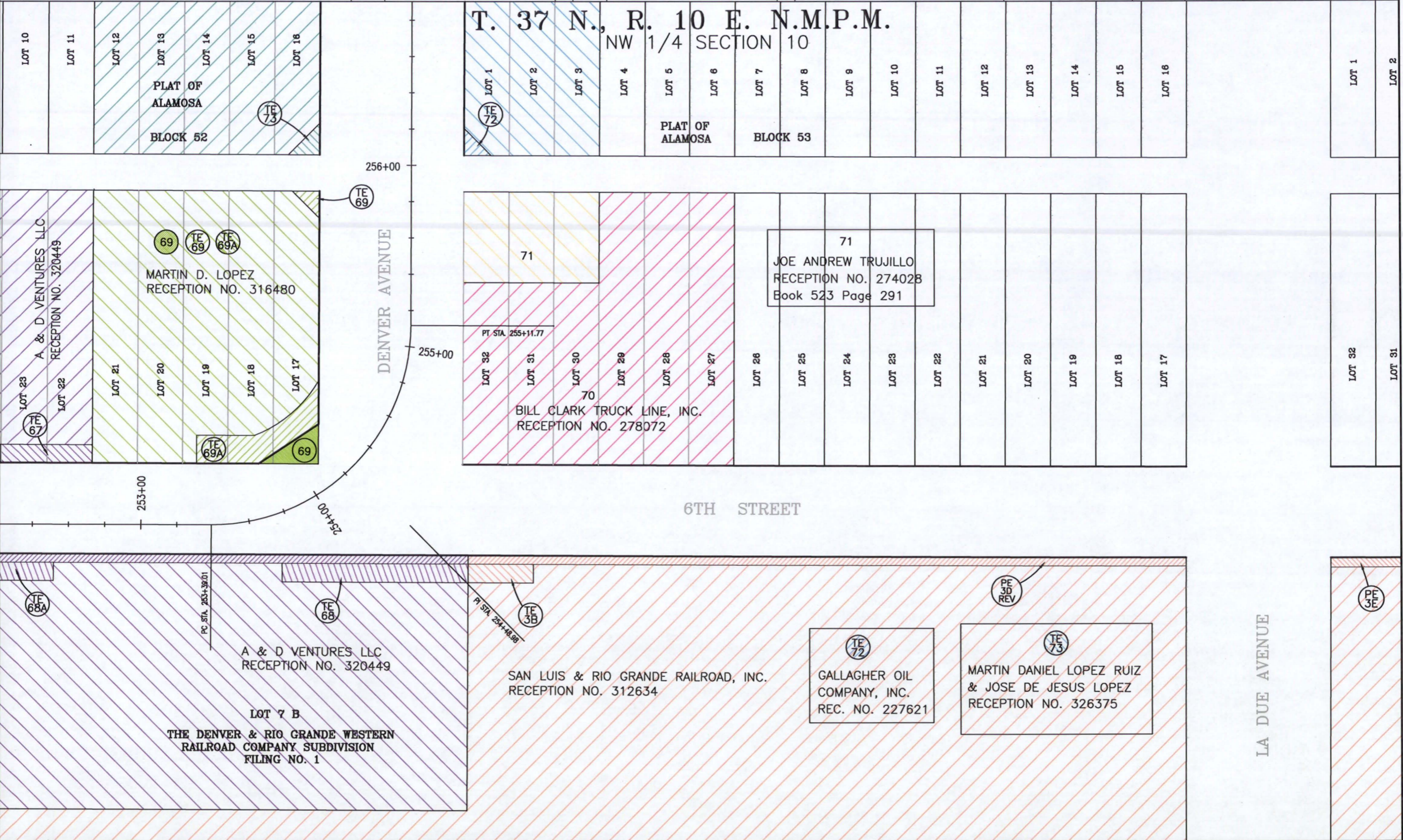
Right of Way Plans Unit: John Willis

Sheet Revisions		Sheet Revisions	
mm/dd/yy	XXXXX	XXX	mm/dd/yy
12/28/05	PLANS WERE REVISED IN THEIR ENTIRETY.	RP,SC	
02/10/06	TOTAL NUMBER OF SHEETS = 96, SUBSET = 17, ADDED		
08/02/06	SHEET 48, REMOVE AGUILERA'S NAME FROM TE-73.	SC	
	CHANGED OWNERSHIP & RECORDING INFORMATION FOR PARCEL 73.	RLP	

Prepared By: **WOOLPERT, INC.**
formerly MOUNTAIN SURVEYING & MAPPING, INC.
116 INVERNESS DRIVE EAST #105
ENGLEWOOD, COLORADO 80112
(303) 925-1400 PHONE
(303) 925-1401 FAX



Right of Way Plans				
Ownership Map				
Project Number: NH 1602-099				
Project Location: MAIN & 6TH STREETS IN ALAMOSA				
Project Location:				
Project Code:	Last Mod. Date	Subset Sheets	Sheet No.	Total No. of Sheets
14557	08-02-2008	13 of 17	44	96



Plot Date: JAN. 10, 2007
File Info: P:\PROJECTS\CDOT_05011\ROW_PLANS\05011_OWNERSHIP.DWG (065531)

COLORADO DEPARTMENT OF TRANSPORTATION



Region 5
3803 North Main Ave., Suite 300
Durango, CO 81301
Phone: (970) 385-1400 FAX: (970) 385-1410

Right of Way Plans Unit: John Willis

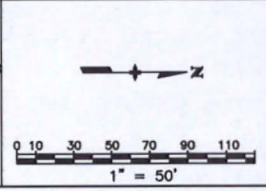
Sheet Revisions

mm/dd/yy	DESCRIPTION	RP, SC
12/28/05	PLANS WERE REVISED IN THEIR ENTIRETY.	RP, SC
02/10/06	TOTAL NUMBER OF SHEETS = 96, SUBSET = 17, ADDED SHEET 48, REMOVED UBALDO AGUILERO'S NAME FROM PARCEL 73, CHANGED PARCEL 74 TO PE-74, REVISED LINWORK PARCEL 73.	SC
08/02/06	CHANGED OWNERSHIP & RECORDING INFORMATION FOR PARCEL 73.	RLP

Sheet Revisions

mm/dd/yy	DESCRIPTION	RP, SC

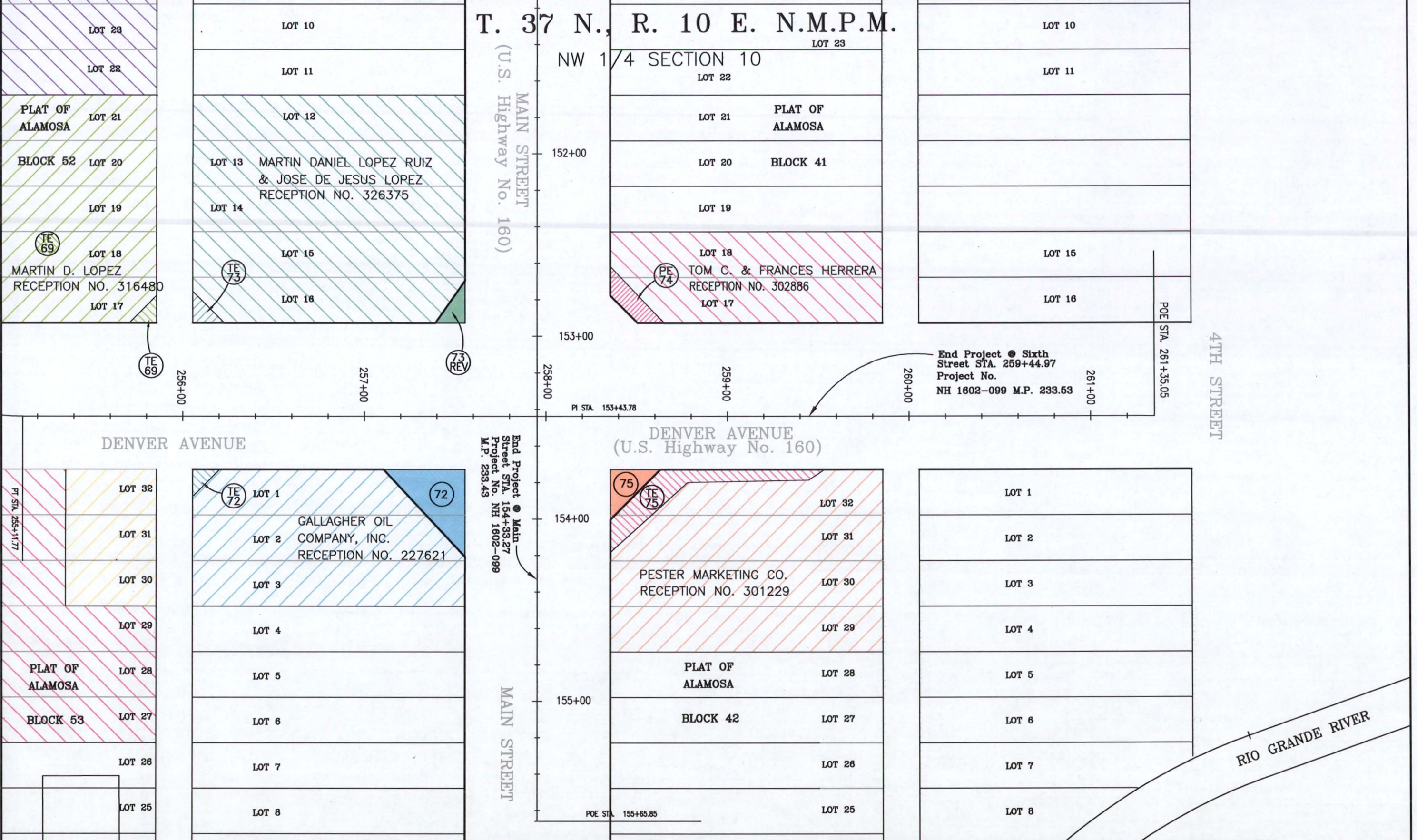
Prepared By: WOOLPERT, INC.
formerly MOUNTAIN SURVEYING & MAPPING, INC.
116 INVERNESS DRIVE EAST #105
ENGLEWOOD, COLORADO 80112
(303) 925-1400 PHONE
(303) 925-1401 FAX



Right of Way Plans

Ownership Map

Project Number: NH 1602-099				
Project Location: MAIN & 6TH STREETS IN ALAMOSA				
Project Location:				
Project Code:	Last Mod. Date:	Subset Sheets:	Sheet No.:	Total No. of Sheets:
14557	08-02-2006	14 of 17	45	96



COLORADO DEPARTMENT OF TRANSPORTATION



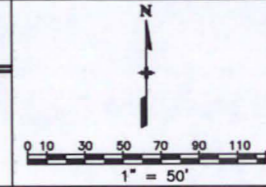
Region 5
3803 North Main Ave., Suite 300
Durango, CO 81301
Phone: (970) 385-1400 FAX: (970) 385-1410

Right of Way Plans Unit: John Willis

Sheet Revisions	
mm/dd/yy	DESCRIPTION
12/28/05	PLANS WERE REVISED IN THEIR ENTIRETY.
02/10/06	TOTAL NUMBER OF SHEETS = 96, SUBSET = 17, ADDED SHEET 48.

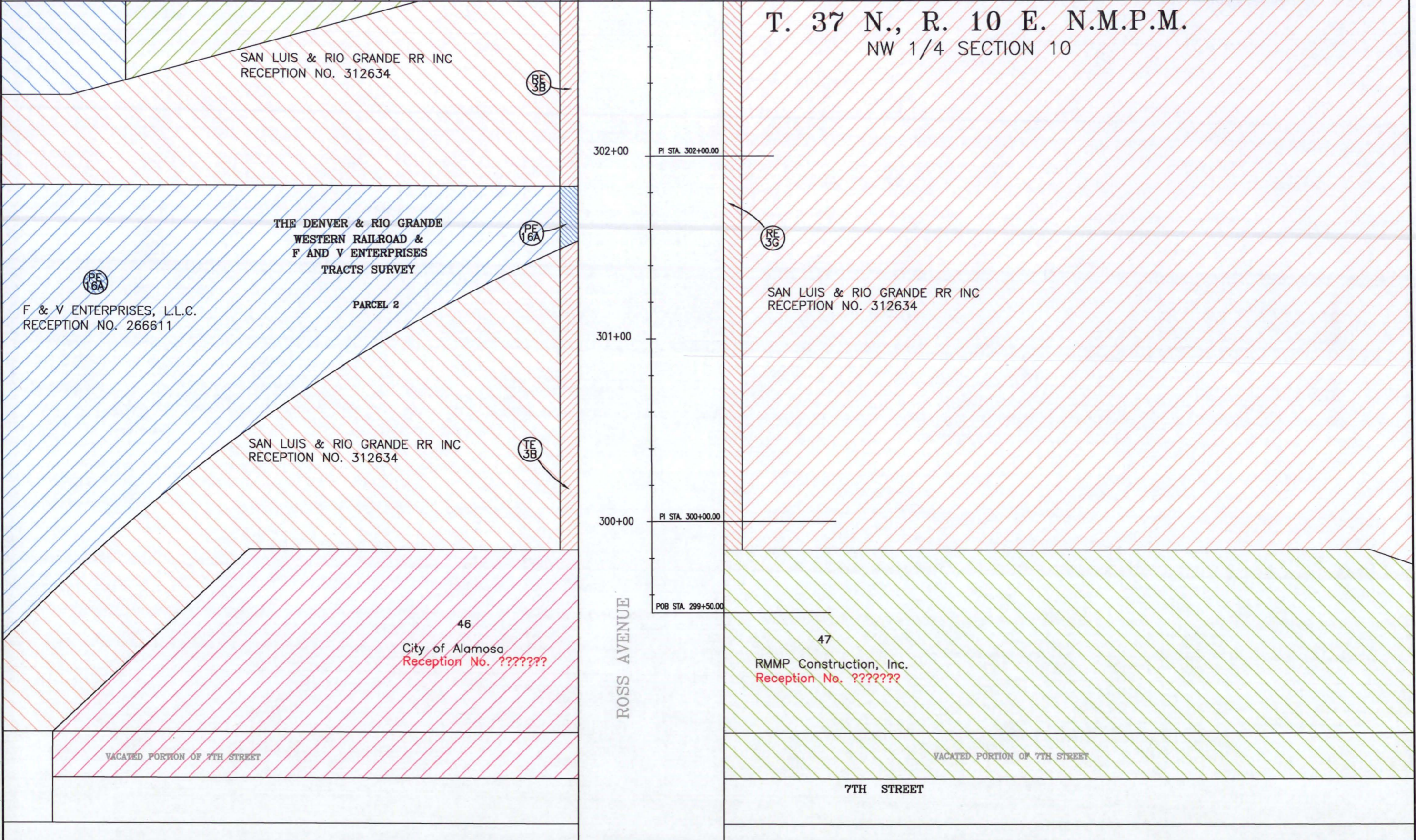
Sheet Revisions	
mm/dd/yy	DESCRIPTION

Prepared By: **WOOLPERT, INC.**
formerly MOUNTAIN SURVEYING & MAPPING, INC.
116 INVERNESS DRIVE EAST #105
ENGLEWOOD, COLORADO 80112
(303) 925-1400 PHONE
(303) 925-1401 FAX



Right of Way Plans				
Ownership Map				
Project Number: NH 1602-099				
Project Location: MAIN & 6TH STREETS IN ALAMOSA				
Project Code: 14557				
Last Mod. Date: 02-10-2006				
Subset Sheets: 15 of 17				
Sheet No.: 46				
Total No. of Sheets: 96				

T. 37 N., R. 10 E. N.M.P.M.
NW 1/4 SECTION 10



Plot Date: JAN. 10, 2007
File info: P:\PROJECTS\CDOT_05011\ROW_PLANS\05011_OWNERSHIP.DWG (085531)

COLORADO DEPARTMENT OF TRANSPORTATION

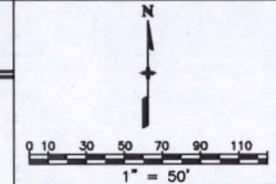


Region 5
3803 North Main Ave., Suite 300
Durango, CO 81301
Phone: (970) 385-1400 FAX: (970) 385-1410

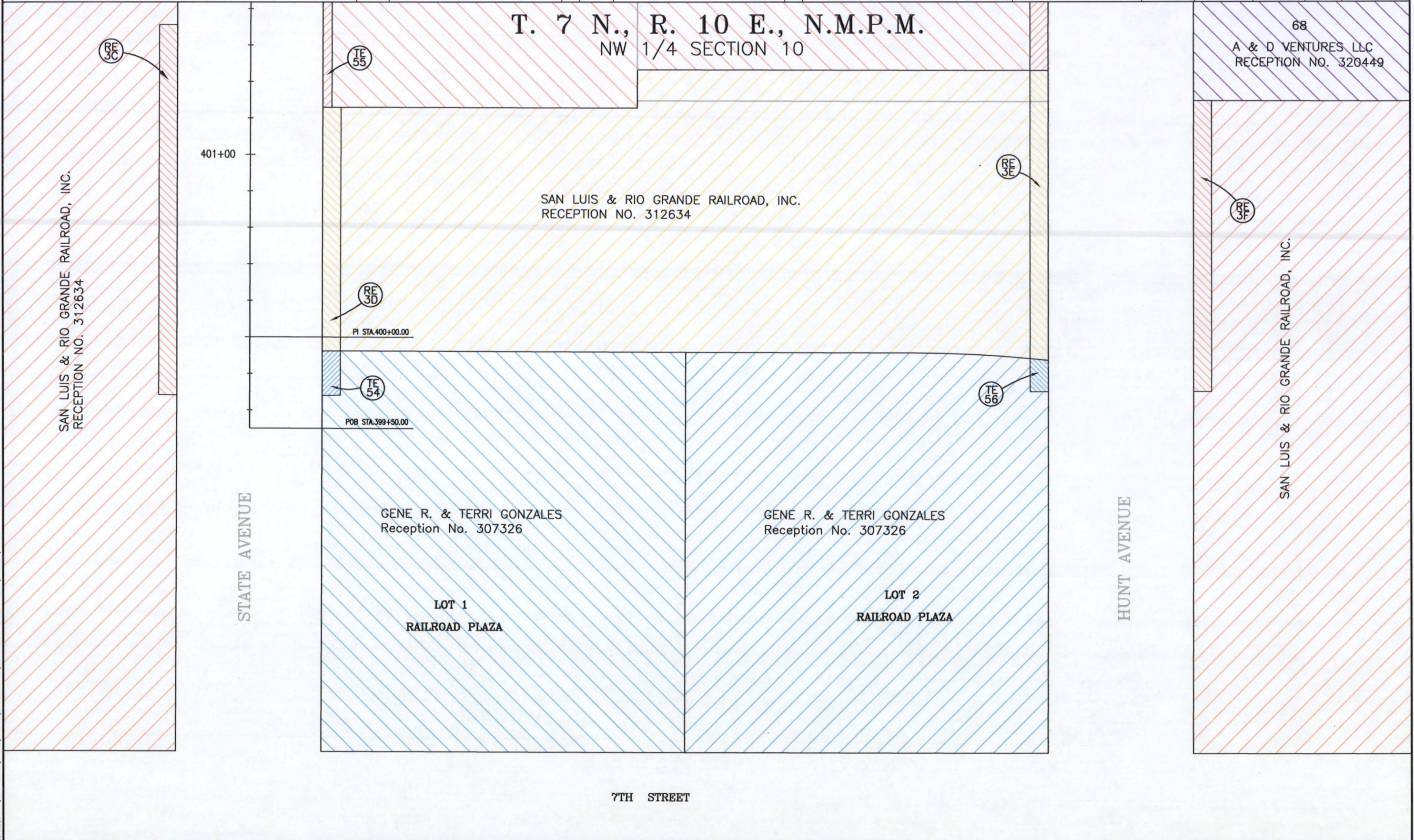
Right of Way Plans Unit: John Willis

Sheet Revisions		Sheet Revisions	
mm/dd/yy	DESCRIPTION	mm/dd/yy	DESCRIPTION
12/28/05	PLANS WERE REVISED IN THEIR ENTIRETY.		
02/10/06	TOTAL NUMBER OF SHEETS = 96, SUBSET = 17, ADDED SHEET 48.		

Prepared By: **WOOLPERT, INC.**
formerly MOUNTAIN SURVEYING & MAPPING, INC.
116 INVERNESS DRIVE EAST #105
ENGLEWOOD, COLORADO 80112
(303) 925-1400 PHONE
(303) 925-1401 FAX



Right of Way Plans				
Ownership Map				
Project Number: NH 1602-099				
Project Location: MAIN & 6TH STREETS IN ALAMOSA				
Project Location:				
Project Code:	Last Mod. Date	Subset Sheets	Sheet No.	Total No. of Sheets
14557	02-10-2006	16 of 17	47	96



Plot Date: JAN. 10, 2007
Plot/Edited By: RB, SC
File Info: P:\PROJECTS\CDOT\05011\ROW_PLANS\05011_OWNERSHIP.DWG (065531)

COLORADO DEPARTMENT OF TRANSPORTATION

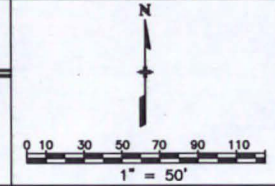


Region 5
3803 North Main Ave., Suite 300
Durango, CO 81301
Phone: (970) 385-1400 FAX: (970) 385-1410

Right of Way Plans Unit: John Willis


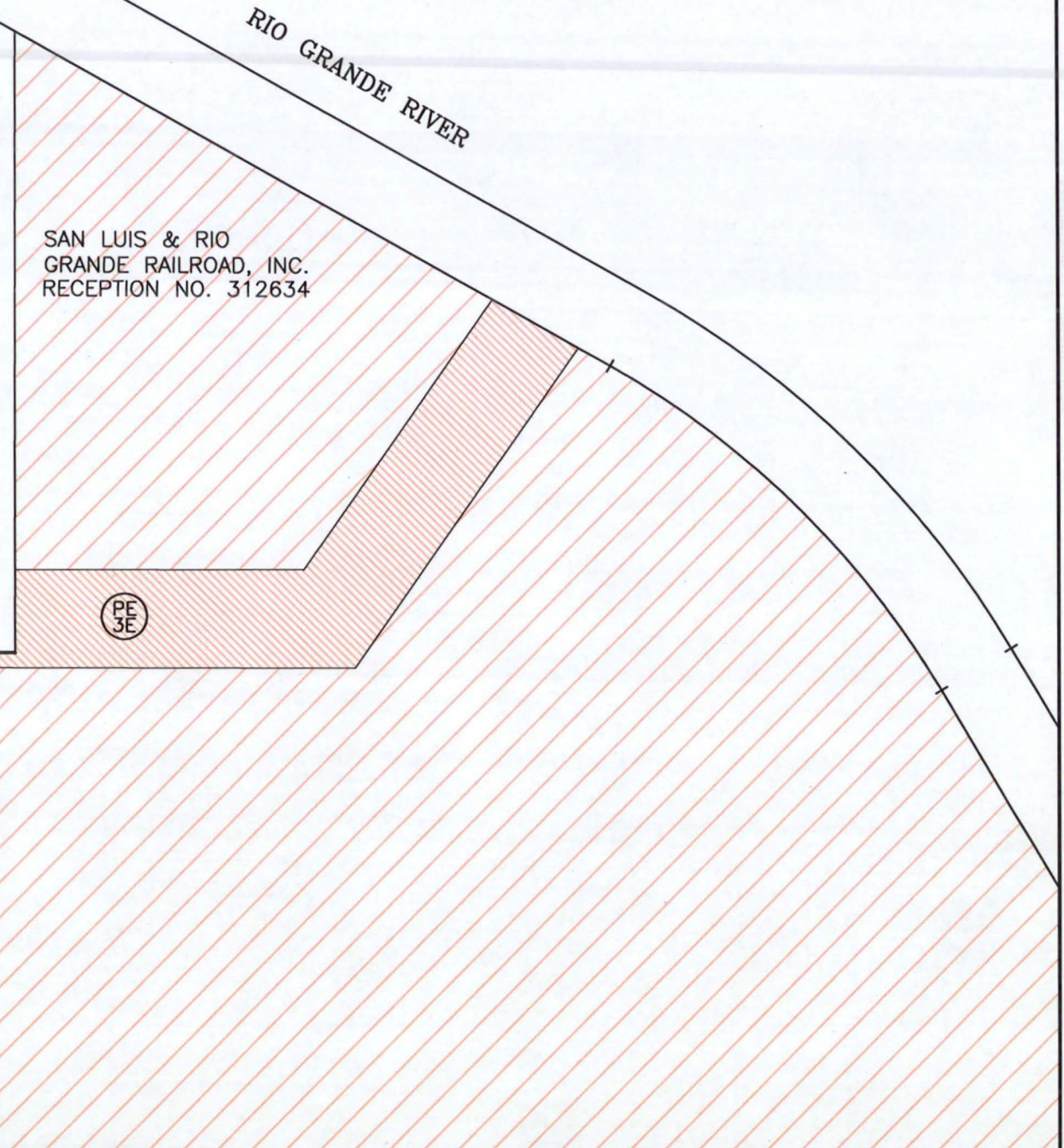

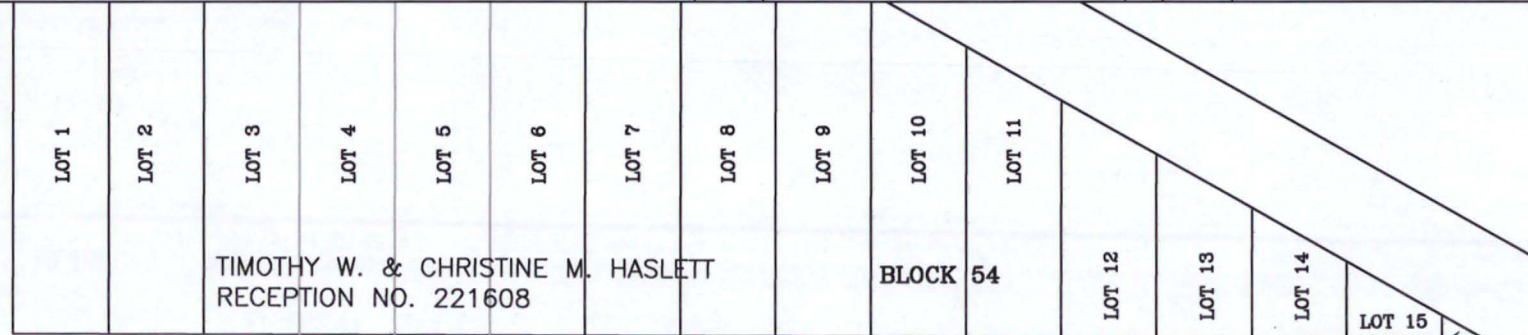
Sheet Revisions		Sheet Revisions	
mm/dd/yy	DESCRIPTION	mm/dd/yy	DESCRIPTION
02/10/06	TOTAL NUMBER OF SHEETS = 96, SUBSET = 17, ADDED		
	SHEET 48, RENUMBERED ALL	SC	

Prepared By: **WOOLPERT, INC.**
formerly MOUNTAIN SURVEYING & MAPPING, INC.
116 INVERNESS DRIVE EAST #105
ENGLEWOOD, COLORADO 80112
(303) 925-1400 PHONE
(303) 925-1401 FAX



Right of Way Plans				
Ownership Map				
Project Number: NH 1602-099				
Project Location: MAIN & 6TH STREETS IN ALAMOSA				
Project Location:				
Project Code	Last Mod. Date	Subset Sheets	Sheet No.	Total No. of Sheets
14557	02-10-2006	17 of 17	48	96

T. 37 N., R. 10 E. N.M.P.M.
NW 1/4 SECTION 10



Plot Date: JAN_10_2007 Plot/Edited By: RB SC
File Info: P:\PROJECTS\CDOT\05011\ROW_PLANS\05011 OWNERSHIP.DWG (065531)