


Date	Description	Includes
9/08	MADE CHANGES TO SHEETS 1,20,20,20,	SLH
11/08	MADE CHANGES TO SHEET 8, 88, 26, 2E	SLH
12-5-08	MADE CHANGES TO SHEETS 2,2,20,2E,	BOX
28.28.5, 30.8, 88, 112, 14, 24, 26, 28, 29		

Date	Description	Includes
04/15/09	MADE CHANGES TO SHEETS 2, 20, 2E,	BOX
	2H, 2M, 2N, 8, 8B, 9, 9A, 26	

Prepared By: **WOOLPERT, INC.**
 116 INVERNESS DRIVE EAST #105
 ENCL WOOD, COLORADO 80112
 (303) 925-1400 PHONE
 (303) 925-1401 FAX

Project Number:	Title Sheet
Project Number: NH 5501-015	
Project Location: CR 214 North ROW Acquisition	
Project Location:	
Project Code: Last Mod Date	Sheet No. Total No. of Sheets
16791	12-5-2008 1 of 1 87

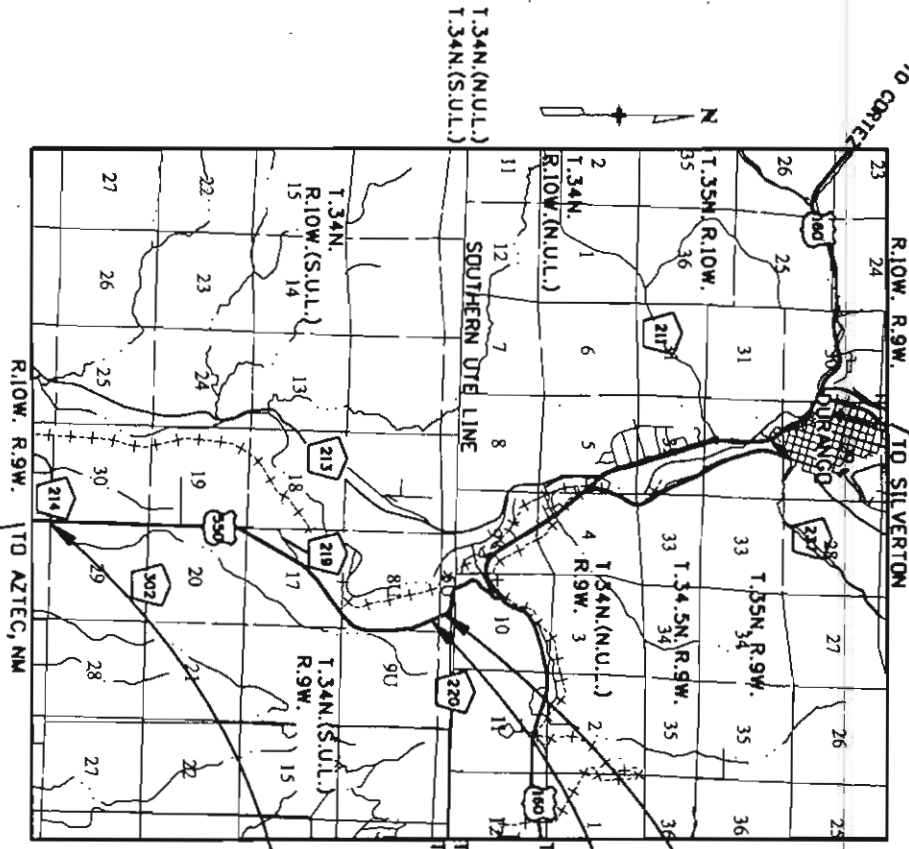
CONVENTIONAL SIGNS



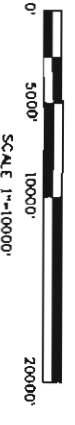
DEPARTMENT OF TRANSPORTATION

STATE OF COLORADO

**RIGHT OF WAY PLAN OF PROPOSED
 PROJECT NO. NH 5501-015
 STATE HIGHWAY NO. 550
 LA PLATA COUNTY**
 RIGHT OF WAY PROJECT CODE NO. 16791
 in Sections: 5U, 8U, 9U, 17, 19, 20, 29, 30, 31 & 32,
 T. 34 N. (S.U.L.), R. 9 W. of the N.M.P.M.



PROJECT LOCATION MAP



SHEET NO. INDEX OF SHEETS

1	(1)	Title Sheet
2 - 2S	(20)	Tubulation of Properties
3 - 3P	(17)	Project Control Diagram
3Q - 3U	(5)	Land Survey Control Diagram
3V	(1)	Tubulation of Boundary Evidence
4 - 4B	(3)	Monumentation Sheets
5 - 21	(29)	Pion Sheets
22 - 32	(11)	Ownership Sheets
(87) TOTAL SHEETS		

SCALE OF ORIGINAL DRAWINGS


- Title Sheet 1"=20,000'
- Tubulation of Properties (NTS)
- Project Control Diagram 1"=400'
- Land Survey Control Diagram 1"=400'
- Tubulation of Boundary Evidence (NTS)
- Monumentation Sheets (NTS)
- Pion Sheets 1"=100' & 1"=50' (DETAIL)
- Ownership Sheets 1"=200'

GENERAL NOTES:

Memorandum of Ownership (MOO) documents were provided by Wilson and Co.

BASIS OF BEARING:


Bearings used in the calculations of coordinates are based on a grid bearing of N 15° 53' 53" E from SH 550 CM-MP 0375 and SH 550 CM-MP 0400 as obtained from a Global Positioning System (GPS) survey based on the Colorado High Accuracy Reference Network (CHARN).



Colorado Department of Transportation
 3803 North Main Avenue
 Suite 300
 Durango, CO 81301
 Phone: 970-385-1421 FAX: 970-385-1410
 Region 5
 JMW

Sheet Revisions	
Date	Description
3-2-09	CORRECTED REMAINDER AREA 4181

Sheet Revisions	
Date	Description

Prepared By: **WDDLPERT, INC.**

 116 INVERNESS DRIVE EAST #105
 ENGINEWOOD, COLORADO 80112
 (303) 925-1400 PHONE
 (303) 925-1401 FAX

Right of Way Plans			
Tabulation of Properties			
Project Number:	NH 5501-015	Project Location:	CR 214 North ROW Acquisition
Project Code:	Last Mod. Date	Subset Sheets	Sheet No.
16791	03-02-2009	1 of 20	2

R.O.W. TABULATION OF PROPERTIES IN LA PLATA COUNTY


US HIGHWAY 550

Parcel No	Owner	Mailing Address	Location	Area In Square Feet (Acres)				Reception No	Remarks
				Area Of Parcel	Existing ROW	Net Area	Remainder Left		
4181	Victor Anthony & Lu Ellen Boren	2687 CR 214 Durango, CO 81303	SW 1/4 SW 1/4 Sec 29	110,667 (2.541)			4,593,794 (105,459)		In favor of the Colorado Department of Transportation
AC-4181	Same as Parcel 4181	Same as Parcel 4181	Same as Parcel 4181						In favor of the Colorado Department of Transportation
4181.A	Same as Parcel 4181	Same as Parcel 4181	Same as Parcel 4181	3,584 (0.082)					In favor of La Plata County
TE-4181	Same as Parcel 4181	Same as Parcel 4181	Same as Parcel 4181	5,691 (0.131)					The purpose is for construction of a driveway.
4182	Lawrence C Zaubers & Sandra M Young	11374 U.S. Hwy 550 Durango, CO 81301	Tract B-R Effress Boundary Adjustment Project No. 95-254	47,719 (1.095)			82,981 (1,905)		In favor of the Colorado Department of Transportation
AC-4182	Same as Parcel 4182	Same as Parcel 4182	Same as Parcel 4182						In favor of the Colorado Department of Transportation
TE-4182	Same as Parcel 4182	Same as Parcel 4182	Same as Parcel 4182	13,731 (0.315)					The purpose is for the construction of a driveway.
4183	Chang E Effress	c/o PPH Mortgage Tax Dept 11476 U.S. Hwy 550 Durango, CO 81303	Tract A-R Effress Boundary Adjustment Project No. 95-254	120,854 (2.774)			207,580 (4.765)		In favor of the Colorado Department of Transportation
4183-R	Same as Parcel 4183	Same as Parcel 4183	Same as Parcel 4183	207,580 (4.765)					The remainder has been determined to be an uneconomic remnant (R-parcel) by CDOT
AC-4183	Same as Parcel 4183	Same as Parcel 4183	Same as Parcel 4183						In favor of the Colorado Department of Transportation
PE-4183	Same as Parcel 4183	Same as Parcel 4183	Same as Parcel 4183	11,304 (0.260)					To be acquired in favor of Tract B-R Effress Boundary Adjustment Project No. 95-254 and is for the construction and maintenance of an irrigation ditch
TE-4183	Same as Parcel 4183	Same as Parcel 4183	Same as Parcel 4183	5,820 (0.134)					The purpose is for the construction of a driveway.
TE-4183-A	Same as Parcel 4183	Same as Parcel 4183	Same as Parcel 4183	417 (0.010)					The purpose is for the construction of an irrigation ditch.
4186	Bruce E & Terrl Thornby	11275 U.S. Hwy 550 Durango, CO 81303	SE 1/4 SE 1/4 Sec. 30	30,989 (0.711)			252,396 (5.794)		In favor of the Colorado Department of Transportation

Colorado Department of Transportation
 3803 North Main Avenue
 Suite 300
 Durango, CO 81301
 Phone: 970-385-1421 FAX: 970-385-1410
 Region 5 JMW

Sheet Revisions	
Date	Description

Sheet Revisions	
Date	Description

Prepared By: **WOOLPERT, INC.**

 116 INVERNESS DRIVE EAST #105
 ENGLEWOOD, COLORADO 80112
 (303) 925-1400 PHONE
 (303) 925-1401 FAX

Right of Way Plans Tabulation of Properties			
Project Number:	NH 5501-015	Project Location:	CR 214 North ROW Acquisition
Project Location:		Project Code:	
Project Code:	16791	Last Mod. Date:	07-16-2008
		Subset Sheets:	2 of 20
		Sheet No.:	2A

R.O.W. TABULATION OF PROPERTIES IN LA PLATA COUNTY

US HIGHWAY 550

Parcel No.	Owner	Mailing Address	Location	Area In Square Feet (Acres)					Reception No.	Remarks
				Area Of Parcel	Existing ROW	Net Area	Remainder Left	Remainder Right		
AC- 4186	Same as Parcel 4186	Same as Parcel 4186	Same as Parcel 4186							In favor of the Colorado Department of Transportation
4186A	Bruce E. & Terri Thorsby	11275 U.S. Hwy 550 Durango, CO 81303	SE 1/4 SE 1/4 Sec. 30	6,605 (0.152)						In favor of La Plata County.
TE-4186-A	Same as PE-4186	Same as PE-4186	Same as PE-4186	13,544 (0.311)						The purpose is for the construction of an irrigation ditch and wetlands construction.
TE-4186	Same as PE-4186	Same as PE-4186	Same as PE-4186	2,917 (0.067)						The purpose is for the construction of a driveway.
4187	William L. & Sherrie L. Ludgeen	11487 U.S. Hwy 550 Durango, CO 81301	SE 1/4 SE 1/4 Sec. 30	205 (0.005)			1,543,269 (35.429)			In favor of the Colorado Department of Transportation
AC- 4187	Same as Parcel 4187	Same as Parcel 4187	Same as Parcel 4187							In favor of the Colorado Department of Transportation
PE-4187	Same as Parcel 4187	Same as Parcel 4187	Same as Parcel 4187	629 (0.014)						The purpose is for the construction and maintenance of a deer guard
PE-4187-A	Same as Parcel 4187	Same as Parcel 4187	Same as Parcel 4187	113 (0.003)						The purpose is for the construction and maintenance of a deer guard.
PE-4187-B	Same as Parcel 4187	Same as Parcel 4187	Same as Parcel 4187	9,763 (0.224)						To be acquired in favor of a tract of land as described in Reception No. 723142 and is for ingress and egress, and the construction and maintenance of a driveway.
TE-4187	Same as Parcel 4187	Same as Parcel 4187	Same as Parcel 4187	10,118 (0.232)						The purpose is for the construction of a driveway.
TE-4187-A	Same as Parcel 4187	Same as Parcel 4187	Same as Parcel 4187	1,138 (0.026)						The purpose is for the construction of a driveway.
AC- 4188	Luther E. & Maxine L. Egertsen	84 W. Mesa Road Durango, CO 81303	Lot 1 Bellino Boundary Adjustment Project No. 92-128							In favor of the Colorado Department of Transportation
PE-4188	Same as AC-4188	Same as AC-4188	Same as AC-4188	485 (0.011)						The purpose is for the construction and maintenance of a deer guard.
TE-4188	Same as AC-4188	Same as AC-4188	Same as AC-4188	4,992 (0.115)						The purpose is for the construction of a driveway.
TE-4188-A	Same as AC-4188	Same as AC-4188	Same as AC-4188	479 (0.011)						The purpose is for the construction of a driveway.

Colorado Department of Transportation
 3803 North Main Avenue
 Suite 300 Durango, CO 81301
 Phone: 970-385-1421 FAX: 970-385-1410
 Region 5 JMW

Sheet Revisions		Sheet Revisions	
Date	Description	Date	Description

Prepared By: **WOOLPERT, INC.**
 116 INVERNESS DRIVE EAST #105
 ENGLEWOOD, COLORADO 80112
 (303) 925-1400 PHONE
 (303) 925-1401 FAX

Right of Way Plans			
Tabulation of Properties			
Project Number:	NH 5501-015	Project Location:	CR 214 North RDW Acquisition
Project Location:		Project Code:	Last Mod Date
			07-16-2008
		Subset Sheets	3 of 20
		Sheet No.	2B

R.O.W. TABULATION OF PROPERTIES IN LA PLATA COUNTY US HIGHWAY 550

Parcel No.	Owner	Mailing Address	Location	Area In Square Feet (Acres)				Reception No.	Remarks
				Area Of Parcel	Existing ROW	Net Area	Remainder Left		
AC-4189	E. Michael Waggoner	64 Middleton Drive Durango, CO 81303	Lot 1-A, Category 1 Project No. 84-13 Resubdivision of Lot 1 Middleton Subdivision						In favor of the Colorado Department of Transportation
TE-4189	Same as AC-4289	Same as AC-4289	Same as AC-4289	7,841 (0.180)					The purpose is for the construction of a driveway.
AC-4190	Kurt D. & Deborah S. Campbell	91 View Mesa Road Durango, CO 81303	Lot 1-B, Category 1 Project No. 84-13 Resubdivision of Lot 1 Middleton Subdivision						In favor of the Colorado Department of Transportation
PE-4190	Same as AC-4190	Same as AC-4190	Same as AC-4190	1,840 (0.042)					To be acquired in favor of Lawrence C. Zuberis & Sandra M. Young, Craig E. Effress, Alton T. & Ruth E. Jamesson, Vista Pacific Owners Association and Brooke E. Williamson and is for the construction and maintenance of a irrigation structure.
AC-4191	Lois Ann Ebers	149 View Mesa Road Durango, CO 81303	Lot 1-C, Category 1 Project No. 84-13						In favor of the Colorado Department of Transportation
TE-4191	Same as AC-4191	Same as AC-4191	Same as AC-4191	1,490 (0.034)					The purpose is for the construction of a deer fence.
AC-4192	June Comparato	P.O. Box 3801 Durango, CO 81302	Lot 1-D, Category 1 Project No. 84-13 Resubdivision of Lot 1 Middleton Subdivision						In favor of the Colorado Department of Transportation
TE-4192	Same as AC-4192	Same as AC-4192	Same as AC-4192	1,353 (0.031)					The purpose is for construction of a deer fence.
AC-4193	George E. Usnowicz	12029 U.S. Hwy 550 Durango, CO 81303	NE 1/4 of Sec. 30						In favor of the Colorado Department of Transportation
TE-4193	Same as AC-4193	Same as AC-4193	Same as AC-4193	4,731 (0.109)					The purpose is for the construction of a driveway.
4194	Alton T. & Ruth E. Jamesson	11754 U.S. Hwy 550 Durango, CO 81301	Lot 1 Short Procedure Subdivision No. 34	229,833 (5.276)					In favor of the Colorado Department of Transportation

Sheet Revisions	
Date	Description

Sheet Revisions	
Date	Description

Prepared By: **WOOLPERT, INC.**
 116 INVERNESS DRIVE EAST #105
 ENGLEWOOD, COLORADO 80112
 (303) 925-1400 PHONE
 (303) 925-1401 FAX

Right of Way Plans			
Tabulation of Properties			
Project Number:	NH 5501-015	Project Location:	CR 214 North ROW Acquisition
Project Location:	CR 214 North ROW Acquisition	Project Code:	07-16-2008
Project Code:	07-16-2008	Subst Sheets	4 of 20
		Sheet No.	2C

R.O.W. TABULATION OF PROPERTIES IN LA PLATA COUNTY US HIGHWAY 550

Parcel No.	Owner	Mailing Address	Location	Area In Square Feet (Acres)				Reception No.	Remarks
				Area Of Parcel	Existing ROW	Net Area	Remainder Left		
AC-4194	Alton T. & Ruth E. Jamesson	11754 U.S. Hwy 550 Durango, CO 81301	Lot 1 Short Procedure Subdivision No. 34						In favor of the Colorado Department of Transportation
PE-4194	Same as AC-4194	Same as AC-4194	Same as AC-4194	27,598 (0.634)					To be acquired in Favor of Craig E. Effess and Lawrence C. Zaubers & Sandra M. Young and is for the construction and maintenance of an irrigation ditch.
TE-4194	Same as AC-4194	Same as AC-4194	Same as AC-4194	4,812 (0.110)					The purpose is for the construction of a driveway.
TE-4194-A	Same as AC-4194	Same as AC-4194	Same as AC-4194	503 (0.012)					The purpose is for the construction of an irrigation ditch.
TE-4194-B	Same as AC-4194	Same as AC-4194	Same as AC-4194	939 (0.022)					The purpose is for the construction of an irrigation ditch.
4195	Visia Pacifica Owner's Association Inc.	700 CR 302 Durango, CO 81303	Common Open Space Visia Pacifica Final Plat	69,260 (1.590)			2,130,244 (48,904)		In favor of the Colorado Department of Transportation
AC-4195	Same as Parcel 4195	Same as Parcel 4195	Same as Parcel 4195	8,350 (0.192)					In favor of the Colorado Department of Transportation
PE-4195	Same as Parcel 4195	Same as Parcel 4195	Same as Parcel 4195	8,350 (0.192)					To be acquired in favor of Alton T. & Ruth E. Jamesson, Craig E. Effess and Lawrence C. Zaubers & Sandra M. Young and is for the construction and maintenance of an irrigation ditch.
4196	Visia Pacifica Owner's Association Inc.	700 CR 302 Durango, CO 81303	Highway Butler Visia Pacifica Final Plat	201,682 (4.630)			0		In favor of the Colorado Department of Transportation
4197	Brooke E. Williamson	1247 Newton Street Denver, CO 80209	Lot 13 Visia Pacifica Final Plat	52,887 (1.214)			296,903 (6.816)		In favor of the Colorado Department of Transportation
AC-4197	Same as Parcel 4197	Same as Parcel 4197	Same as Parcel 4197						In favor of the Colorado Department of Transportation
PE-4197	Same as Parcel 4197	Same as Parcel 4197	Same as Parcel 4197	1,471 (0.034)					To be acquired in favor of Visia Pacifica Owners Association, Alton T. & Ruth E. Jamesson, Craig E. Effess and Lawrence C. Zaubers & Sandra M. Young and is for the construction and maintenance of an irrigation ditch.
4198	Morgan A. Scott	215 E. 11th Avenue Denver, CO 80203	Lot 12 Visia Pacifica Final Plat	42,481 (0.975)			221,991 (5.096)		In favor of the Colorado Department of Transportation
AC-4198	Same as Parcel 4198	Same as Parcel 4198	Same as Parcel 4198						In favor of the Colorado Department of Transportation

Colorado Department of Transportation
 3803 North Main Avenue
 Suite 300
 Durango, CO 81301
 Phone: 970-385-1421 FAX: 970-385-1410
 Region 5
 JMW

Sheet Revisions	
Date	Description
3-2-09	REVISED PE-4200
3-2-09	CORRECTED AREA PE-4201 A

Sheet Revisions	
Date	Description

Prepared By: **WDDLPERT, INC.**
 116 INVERNESS DRIVE EAST #105
 ENGLEWOOD, COLORADO 80112
 (303) 925-1400 PHONE
 (303) 925-1401 FAX

Right of Way Plans	
Tabulation of Properties	
Project Number:	NH 5501-015
Project Location:	CR 214 North ROW Acquisition
Project Location:	
Project Code:	16791
Last Mod Date:	03-02-2009
Subset Sheets:	5 of 20
Sheet No.:	20

R.O.W. TABULATION OF PROPERTIES IN LA PLATA COUNTY

US HIGHWAY 550

Parcel No.	Owner	Mailing Address	Location	Area In Square Feet (Acres)				Reception No.	Remarks
				Area Of Parcel	Existing ROW	Net Area	Remainder Left		
4199	Visia Pacifica Owner's Association, Inc.	700 CR 302 Durango, CO 81303	Lot 11 Visia Pacifica Final Plat	41,986 (0.964)			304,283 (6.985)		In favor of the Colorado Department of Transportation
AC-4199	Same as Parcel 4199	Same as Parcel 4199	Same as Parcel 4199						In favor of the Colorado Department of Transportation
TE-4199	Same as Parcel 4199	Same as Parcel 4199	Same as Parcel 4199	20,551 (0.472)					The purpose is for the construction of an irrigation ditch
4200	Visia Pacifica Owner's Association, Inc.	700 CR 302 Durango, CO 81303	Lot 10 Visia Pacifica Final Plat	6,217 (0.143)			426,344 (9.788)		In favor of the Colorado Department of Transportation
AC-4200	Same as Parcel 4200	Same as Parcel 4200	Same as Parcel 4200						In favor of the Colorado Department of Transportation
PE-4200 REV	Same as Parcel 4200	Same as Parcel 4200	Same as Parcel 4200	3,439 (0.079)					To be acquired in favor of Lot 11 Visia Pacifica Final Plat and is for the construction and maintenance of an irrigation ditch.
4201	Robert Michael & Kathy Marie Ryan	12270 U.S. Hwy 550 Durango, CO 81301	NW 1/4 NW 14 Sec. 29	29,652 (0.681)			101,485 (2.330)		In favor of the Colorado Department of Transportation
4201-R	Same as Parcel 4201	Same as Parcel 4201	Same as Parcel 4201	101,485 (2.330)					The remainder has been determined to be an uneconomic remnant (R-parcel) by CDOT
AC-4201	Same as Parcel 4201	Same as Parcel 4201	Same as Parcel 4201						In favor of the Colorado Department of Transportation
4201-A	Same as Parcel 4201	Same as Parcel 4201	Same as Parcel 4201	3,183 (0.073)					In favor of La Plata County.
PE-4201-A	Same as Parcel 4201	Same as Parcel 4201	Same as Parcel 4201	4,847 (0.111)					To be acquired in favor of Lot 10 Visia Pacifica Final Plat and is for the construction and maintenance of an irrigation ditch.
TE-4201	Same as Parcel 4201	Same as Parcel 4201	Same as Parcel 4201	7,889 (0.181)					The purpose is for a building demolition.
AC-4202	Larson Eolf	138 Middleton Drive Durango, CO 81303	NE 1/4 NE 14 Sec 30						In favor of the Colorado Department of Transportation
PE-4202	Same as AC-4202	Same as AC-4202	Same as AC-4202	1,485 (0.034)					The purpose is for the construction and maintenance of an irrigation structure in favor of a tract of land as described in Reception No. 925763.
TE-4202	Same as AC-4202	Same as AC-4202	Same as AC-4202	701 (0.016)					The purpose is for the construction of a driveway.

Colorado Department of Transportation
 3803 North Main Avenue
 Suite 300
 Durango, CO 81301
 Phone: 970-385-1421 FAX: 970-385-1410
Region 5 **JMW**

Sheet Revisions		
Date	Description	Initials
1-24-08	CHANGED TE-4202-A TO PE-4202-A	SLH
1-24-08	ADDED RECEPTION NO. 928216 TO PE-4203	SLH
2-20-09	REVISED PE-4203, TE-4203, TE-4204, TE-4205	BOL
	ADDED PE-4205A & PE-4206A	

Sheet Revisions		
Date	Description	Initials

Prepared By: **WOOLPERT, INC.**
 116 INVERNESS DRIVE EAST #105
 ENGLEWOOD, COLORADO 80112
 (303) 925-1400 PHONE
 (303) 925-1401 FAX

Right of Way Plans			
Tabulation of Properties			
Project Number:	NH 5501-015	Sheet No.	
Project Location:	CR 214 North ROW Acquisition	Sheet No.	
Project Location:		Sheet No.	
Project Code:	Last Mod Date	Subset Sheets	6 of 20
16791	03-02-2009		26

R.O.W. TABULATION OF PROPERTIES IN LA PLATA COUNTY US HIGHWAY 550

Parcel No	Owner	Mailing Address	Location	Area In Square Feet (Acres)					Reception No	Remarks
				Area Of Parcel	Existing ROW	Net Area	Remainder Left	Remainder Right		
PE-4202-A	Larson Edif	138 Middleton Drive Durango, CO 81303	T34N(S) T14, R9W, N.M.P.M.	17,018						To be acquired in favor of a parcel of land recorded at reception no. 828216 The purpose is for ingress and egress and the construction of a driveway.
AC-4203	William J. & Judy E. Black	12283 U.S. Hwy. 550 Durango, CO 81303	SE 1/4 SE 1/4 Sec. 19							In favor of the Colorado Department of Transportation
PE-4203 REV	Same as AC-4203	Same as AC-4203	Same as AC-4203	1,778 (0.041)						To be acquired in favor of tracts of land as described in Reception No's. 706845 and 928216 and is for ingress and egress, and the construction and maintenance of driveway
TE-4203 REV	Same as AC-4203	Same as AC-4203	Same as AC-4203	17,996 (0.413)						The purpose is for the construction of a driveway and irrigation improvements.
AC-4204	Richard L. & Evelyn M. Black	12357 U.S. Hwy. 550 Durango, CO 81303	SE 1/4 SE 1/4 Sec. 19							In favor of the Colorado Department of Transportation
TE-4204 REV	Same as AC-4204	Same as AC-4204	Same as AC-4204	11,298 (0.259)						The purpose is for the construction of a driveway.
AC-4205	Naomi E. Reiss	85 Maple Lane Durango, CO 81301	SE 1/4 SE 1/4 Sec. 19							In favor of the Colorado Department of Transportation
PE-4205	Same as AC-4205	Same as AC-4205	Same as AC-4205	210 (0.005)						The purpose is for the construction and maintenance of a deer guard.
PE-4205 A	Same as AC-4205	Same as AC-4205	Same as AC-4205	3,600 (0.083)						To be acquired in favor of a parcel of land recorded at reception no. 475256 The purpose is for ingress and egress and the construction of a driveway.
TE-4205 REV	Same as AC-4205	Same as AC-4205	Same as AC-4205	2,089 (0.048)						The purpose is for the construction of a driveway.
AC-4206	Naomi E. Reiss	Same as AC-4205	Same as AC-4205							In favor of the Colorado Department of Transportation
PE-4206	Same as AC-4206	Same as AC-4206	Tract B Project No. 81-61	185 (0.004)						The purpose is for the construction and maintenance of a deer guard.
PE-4206 A	Same as AC-4206	Same as AC-4206	Tract B Project No. 81-61	900 (0.021)						To be acquired in favor of a parcel of land recorded at reception no. 475256 The purpose is for ingress and egress and the construction of a driveway.
TE-4206	Same as PE-4206	Same as PE-4206	Same as PE-4206	1,479 (0.034)						The purpose is for the construction of a driveway.
AC-4207	David A. Werts	12505 U.S. Hwy. 550 Durango, CO 81303	Tract A Project No. 81-61							In favor of the Colorado Department of Transportation
PE-4207	Same as AC-4207	Same as AC-4207	Same as AC-4207	311 (0.007)						The purpose is for the construction and maintenance of a deer guard.
TE-4207	Same as AC-4207	Same as AC-4207	Same as AC-4207	13,721 (0.315)						The purpose is for the construction of a driveway.

Sheet Revisions	
Date	Description

Sheet Revisions	
Date	Description

Prepared By: WOOLPERT, INC.

 116 INVERNESS DRIVE EAST #105
 ENGLEWOOD, COLORADO 80112
 (303) 925-1400 PHONE
 (303) 925-1401 FAX

Right of Way Plans
Tabulation of Properties
 Project Number: NH 5501-015
 Project Location: CR 214 North ROW Acquisition
 Project Location:
 Project Code: Last Mod. Date Subset Sheets Sheet No.
 16/791 07-16-2008 7 of 20 2F

R.O.W. TABULATION OF PROPERTIES IN LA PLATA COUNTY

US HIGHWAY 550

Parcel No.	Owner	Mailing Address	Location	Area In Square Feet (Acres)				Reception No.	Remarks
				Area Of Parcel	Existing ROW	Net Area	Remainder Left		
PE-4208	Neil B & Eva L. McCleary	12535 U.S. Hwy 550 Durango, CO 81303	TRANSITION, R9W, N.M.P.M. SE 1/4 SE 1/4 Sec. 19	618 (0.104)					The purpose is for the construction and maintenance of a deer guard.
PE-4208-A	Same as PE-4208	Same as PE-4208	Same as PE-4208	1.785 (0.041)					To be acquired in favor of David A. Werts and is for ingress and egress, and the construction and maintenance of a driveway.
TE-4208	Same as PE-4208	Same as PE-4208	Same as PE-4208	3.587 (0.082)					The purpose is for the construction of a driveway.
AC-4209	William Harold Branch & Beverly A. McAfee	12607 U.S. Hwy 550 Durango, CO 81303	NE 1/4 SE 1/4 Sec. 19						In favor of the Colorado Department of Transportation
PE-4209	Same as AC-4209	Same as AC-4209	Same as AC-4209	983 (0.023)					The purpose is for the construction and maintenance of a deer guard.
PE-4209-A	Same as AC-4209	Same as AC-4209	Same as AC-4209	227 (0.005)					The purpose is for the construction and maintenance of a deer guard.
TE-4209	Same as AC-4209	Same as AC-4209	Same as AC-4209	1.879 (0.043)					The purpose is for the construction of a driveway.
TE-4209-A	Same as AC-4209	Same as AC-4209	Same as AC-4209	1.127 (0.026)					The purpose is for the construction of a driveway.
AC-4210	Ronald C. Anderson	12639 U.S. Hwy 550 Durango, CO 81301	NE 1/4 SE 1/4 Sec. 19						In favor of the Colorado Department of Transportation
PE-4210	Same as AC-4210	Same as AC-4210	Same as AC-4210	303 (0.007)					The purpose is for the construction and maintenance of a deer guard.
PE-4210-A	Same as AC-4210	Same as AC-4210	Same as AC-4210	2.768 (0.064)					The purpose is for the construction and maintenance of a deer guard.
TE-4210	Same as AC-4210	Same as AC-4210	Same as AC-4210	334 (0.008)					The purpose is for the construction of a driveway.
TE-4210-A	Same as AC-4210	Same as AC-4210	Same as AC-4210	9.802 (0.225)					The purpose is for the construction of a driveway.
TE-4210-B	Same as AC-4210	Same as AC-4210	Same as AC-4210	507 (0.012)					The purpose is for the construction of a driveway.
4211	Earl R. & Ethel E. Bachman	P O Box 252 Durango, CO 81302	NE 1/4 SE 1/4 Sec. 19	10.669 (0.245)			45.107 (1.036)		In favor of the Colorado Department of Transportation

Colorado Department of Transportation
 3803 North Main Avenue
 Suite 300 Durango, CO 81301
 Phone: 970-385-1421 FAX: 970-385-1410
 Region 5 JMW

Sheet Revisions	
Date	Description

Sheet Revisions	
Date	Description

Prepared By: **WOOLPERT, INC.**
 116 INVERNESS DRIVE EAST #105
 ENGLEWOOD, COLORADO 80112
 (303) 925-1400 PHONE
 (303) 925-1401 FAX

Right of Way Plans
Tabulation of Properties
 Project Number: NH 5501-015
 Project Location: CR 214 North ROW Acquisition
 Project Location:
 Project Code: Last Mod. Date: 07-16-2008
 Subject Sheets: 8 of 20
 Sheet No.: 26

R.O.W. TABULATION OF PROPERTIES IN LA PLATA COUNTY

US HIGHWAY 550

Parcel No.	Owner	Mailing Address	Location	Area In Square Feet (Acres)				Reception No.	Remarks
				Area Of Parcel	Existing ROW	Net Area	Remainder Left		
AC-4211	Earl R. & Ethel E. Bachman	P.O. Box 252 Durango, CO 81302	NE 1/4 SE 1-4 Sec. 19						In favor of the Colorado Department of Transportation
TE-4211	Same as AC-4211	Same as AC-4211	Same as AC-4211	3,369 (0.077)					The purpose is for the construction of a driveway.
4212	Deane J. Miller	12867 U.S. Hwy 550 Durango, CO 81303	SE 1-4 NE 1-4 Sec. 19	2,693 (0.062)			127,989 (2,938)		In favor of the Colorado Department of Transportation
AC-4212	Same as Parcel 4212	Same as Parcel 4212	Same as Parcel 4212						In favor of the Colorado Department of Transportation
PE-4212	Same as Parcel 4212	Same as Parcel 4212	Same as Parcel 4212	1,216 (0.028)					The purpose is for the construction and maintenance of a deer guard.
PE-4212-A	Same as Parcel 4212	Same as Parcel 4212	Same as Parcel 4212	4,446 (0.102)					To be acquired in favor of Earl R. And Ethel E. Bachman and is for ingress and egress, and the construction and maintenance of a driveway.
TE-4212	Same as Parcel 4212	Same as Parcel 4212	Same as Parcel 4212	9,637 (0.221)					The purpose is for the construction of a driveway.
AC-4213	P & D Investments of Durango, LLC	38230 RD J5 Manitou, CO 81328	Tract B Project No. 86-14						In favor of the Colorado Department of Transportation
PE-4213	P & D Investments of Durango, LLC	38230 RD J5 Manitou, CO 81328	Tract B Project No. 86-14	1,646 (0.038)					The purpose is for the construction and maintenance of a deer guard.
TE-4213	Same as PE-4213	Same as PE-4213	Same as PE-4213	428 (0.010)					The purpose is for the construction of a driveway.
AC-4214	Kevin & Ellen Schmeckler	323 Rogers Lane Durango, CO 81303	Tract A Project No. 86-14						In favor of the Colorado Department of Transportation
PE-4214	Same as AC-4214	Same as AC-4214	Same as AC-4214	2,315 (0.053)					To be acquired in favor of Alfred A. & Carol A. Stabko and Wenselskin Corp. the purpose is for ingress and egress, and the construction maintenance of a driveway.
TE-4214	Same as AC-4214	Same as AC-4214	Same as AC-4214	15,152 (0.348)					The purpose is for the construction of a driveway.
AC-4215	Alfred A. & Carol A. Stabko	19 Snowbird Court Bayfield, CO 81122	SE 1-4 NE 1-4 Sec. 19						In favor of the Colorado Department of Transportation

Colorado Department of Transportation
 3803 North Main Avenue
 Suite 300
 Durango, CO 81301
 Phone: 970-385-1421 FAX: 970-385-1410
 Region 5 JMW

Sheet Revisions	
Date	Description
3-2-09	CORRECTED AREA 4217A

Sheet Revisions	
Date	Description

Prepared By: WOOLPERT, INC.
 116 INVERNESS DRIVE EAST #105
 ENGLEWOOD, COLORADO 80112
 (303) 925-1400 PHONE
 (303) 925-1401 FAX


Right of Way Plans
 Tabulation of Properties
 Project Number: NH 5501-015
 Project Location: CR 214 North ROW Acquisition
 Project Location:
 Project Code: Last Mod. Date Subseq. Sheets Sheet No.
 16791 03-02-2009 9 of 20 2H

R.O.W. TABULATION OF PROPERTIES IN LA PLATA COUNTY

US HIGHWAY 550

Parcel No	Owner	Mailing Address	Location	Area In Square Feet (Acres)					Reception No	Remarks
				Area Of Parcel	Existing ROW	Net Area	Remainder Left	Remainder Right		
PE-4215	Alfred A. & Carol A. Shabdo	19 Snowbird Court Bayfield CO 81122	SE 1/4 NE 1/4 Sec. 19	4.968 (0.114)						To be acquired in favor of Tract A Project No. 86-14 and a tract of land as described in Reception No. 928461 and for ingress and egress, and the construction and maintenance of a driveway.
TE-4215	Same as PE-4215	Same as PE-4215	Same as PE-4215	3.613 (0.083)						The purpose is for the construction of a driveway.
AC-4216	Waseleskin Corp	12995 U S Hwy 550 Durango, CO 81303	NE 1/4 NE 1/4 Sec. 19							In favor of the Colorado Department of Transportation
PE-4216	Same as AC-4216	Same as AC-4216	Same as AC-4216	540 (0.012)						To be acquired in favor of a tract of land as described in Reception No. 935776 for the construction and maintenance of an irrigation pipe and structure.
4217	Douglas J.P. Thurston	12995 U.S. Hwy 550 Durango, CO 81303	SW 1/4 NW 1/4 and NW 1/4 NW 1/4 Sec. 20	5.874 (0.133)			6.339,398 (145.533)			In favor of the Colorado Department of Transportation
4217-A	Douglas J.P. Thurston	12995 U S. Hwy 550 Durango, CO 81303	SW 1/4 NW 1/4 and NW 1/4 NW 1/4 Sec. 20	462.522 (10.618)			6.339,398 (145.533)			In favor of the Colorado Department of Transportation
AC-4217	Same as Parcel 4217-A	Same as Parcel 4217-A	Same as Parcel 4217-A							In favor of the Colorado Department of Transportation
PE-4217	Same as Parcel 4217-A	Same as Parcel 4217-A	Same as Parcel 4217-A	1.436 (0.033)						To be acquired in favor of a tract of land as described in Reception No. 855233 for ingress and egress, and the construction and maintenance of a driveway.
PE-4217-A	Same as Parcel 4217-A	Same as Parcel 4217-A	Same as Parcel 4217-A	13.951 (0.320)						To be acquired in favor of BP America and is for the construction and maintenance of a gas line.
TE-4217	Same as Parcel 4217-A	Same as Parcel 4217-A	Same as Parcel 4217-A	6.386 (0.147)						The purpose is for construction of a driveway.
TE-4217-A	Douglas J.P. Thurston	12995 U S. Hwy 550 Durango, CO 81303	SW 1/4 NW 1/4 and NW 1/4 NW 1/4 Sec. 20	51.215 (1.176)						The purpose is for construction of a driveway.
TE-4217-B	Same as Parcel 4217-A	Same as Parcel 4217-A	Same as Parcel 4217-A	19.100 (0.438)						The purpose is for the construction of an irrigation pipe.
4218	Charles Benson & Beverly Jean Moore	P.O. Box 5181 Durango, CO 81301	NW 1/4 NE 1/4 Sec. 20	2.534 (0.058)			25.011 (0.574)			In favor of the Colorado Department of Transportation
AC-4218	Same as Parcel 4218	Same as Parcel 4218	Same as Parcel 4218							In favor of the Colorado Department of Transportation
4219	Renee L. Talley	13495 U.S. Hwy 550 Durango, CO 81301	NW 1/4 NE 1/4 Sec. 20	973 (0.022)			19.799 (0.455)			In favor of the Colorado Department of Transportation

Sheet Revisions		Sheet Revisions	
Date	Description	Date	Description

Prepared By: **WOOLPERT, INC.**

 116 INVERNESS DRIVE EAST #105
 ENGLEWOOD, COLORADO 80112
 (303) 925-1400 PHONE
 (303) 925-1401 FAX

Right of Way Plans	
Tabulation of Properties	
Project Number: NH 5501-015	Project Location: CR 214 North ROW Acquisition
Project Location: CR 214 North ROW Acquisition	Project Location: CR 214 North ROW Acquisition
Project Code: 16791	Project Code: 16791
Last Mod. Date: 07-16-2008	Subst. Sheets: 10 of 20
	Sheet No.: 21

R.O.W. TABULATION OF PROPERTIES IN LA PLATA COUNTY

US HIGHWAY 550

Parcel No.	Owner	Mailing Address	Location	Area In Square Feet (Acres)				Reception No.	Remarks
				Area Of Parcel	Existing ROW	Net Area	Remainder Left		
AC-4219	Renee L. Talley	13495 U.S. Hwy. 550 Durango, CO 81301	NW 1/4 NE 1/4 Sec. 20						In favor of the Colorado Department of Transportation
TE-4219-A	Same as Parcel 4219	Same as Parcel 4219	Same as Parcel 4219	2,402 (0.055)					The purpose is for construction of a driveway.
4220	Joseph A. Hotter & B.J. Stangby, Co-Trustees of the Joseph A. Hotter Trust	P.O. Box 1308 Durango, CO 81302	SW 1/4 SW 1/4, SE 1/4 SW 1/4 and NE 1/4 SW 1/4 Sec. 17	274,248 (6.296)			4,095.143 (94.012)		In favor of the Colorado Department of Transportation
AC-4220	Same as Parcel 4220	Same as Parcel 4220	Same as Parcel 4220						In favor of the Colorado Department of Transportation
PE-4220	Same as Parcel 4220	Same as Parcel 4220	Same as Parcel 4220	18,341 (0.421)					To be acquired in favor of BP America and is for the construction and maintenance of a gas pipe line.
PE-4220-A	Same as Parcel 4220	Same as Parcel 4220	Same as Parcel 4220	1,825 (0.042)					To be acquired in favor of The Florida Canal and Ditch Co. and is for the construction and maintenance of an irrigation ditch and gas line.
PE-4220-B	Same as Parcel 4220	Same as Parcel 4220	Same as Parcel 4220	1,292 (0.030)					To be acquired in favor of Douglas J.P. Thurston and is for ingress and egress, and construction and maintenance of a driveway.
TE-4220	Same as Parcel 4220	Same as Parcel 4220	Same as Parcel 4220	2,835 (0.065)					The purpose is for construction of a driveway.
TE-4220-A	Same as Parcel 4220	Same as Parcel 4220	Same as Parcel 4220	3,485 (0.080)					The purpose is for construction of a driveway.
TE-4220-B	Same as Parcel 4220	Same as Parcel 4220	Same as Parcel 4220	1,503 (0.035)					The purpose is for construction of a driveway.
4221	Joseph A. Hotter & B.J. Stangby, Co-Trustees of the Joseph A. Hotter Trust	P.O. Box 1308 Durango, CO 81302	SE 1/4 NW 1/4 & SW 1/4 NE 1/4 Sec. 17	424,217 (9.739)			2,107.115 (48.373)		In favor of the Colorado Department of Transportation
AC-4221	Same as Parcel 4221	Same as Parcel 4221	Same as Parcel 4221						In favor of the Colorado Department of Transportation
PE-4221	Same as Parcel 4221	Same as Parcel 4221	Same as Parcel 4221	61,835 (1.420)					To be acquired in favor of the Florida Canal and Ditch Enlargement Company and BP America and is for the construction and maintenance of an irrigation ditch and gas line.

Sheet Revisions	
Date	Description

Sheet Revisions	
Date	Description

Prepared By: **WOOLPERT, INC.**
 116 INVERNESS DRIVE EAST #105
 ENGLEWOOD, COLORADO 80112
 (303) 925-1400 PHONE
 (303) 925-1401 FAX

Right of Way Plans			
Tabulation of Properties			
Project Number:	NH 5501-015	Sheet No.	24
Project Location:	CR 214 North ROW Acquisition		
Project Code:	07-16-2008		


R.O.W. TABULATION OF PROPERTIES IN LA PLATA COUNTY US HIGHWAY 550

Parcel No.	Owner	Mailing Address	Location	Area In Square Feet (Acres)		Reception No.	Remarks
				Area Of Parcel	Existing ROW		
PE-4221-A	Joseph A. Hotter & B.J. Stangly, Co-Trustees of the Joseph A. Hotter Trust	P.O. Box 1308 Durango, CO 81302	SE 1/4 NW 1/4 & SW 1/4 NE 1/4 Sec. 17	1,937 (0.044)			To be acquired in favor of Florida Canal & Ditch Co. and is for the construction and maintenance of an irrigation structure.
TE-4221	Same as PE-4221-A	Same as PE-4221-A	Same as PE-4221-A	393 (0.009)			The purpose is for the construction of a driveway.
TE-4221-A	Same as PE-4221-A	Same as PE-4221-A	Same as PE-4221-A	2,335 (0.054)			The purpose is for the construction of a driveway.
4222	Carla Sue Hotter	P.O. Box 2486 Durango, CO 81302	Lot 1 Hotter Subdivision	58,537 (1.344)		77,478 (1.779)	In favor of the Colorado Department of Transportation
AC-4222	Same as Parcel 4222	Same as Parcel 4222	Same as Parcel 4222				In favor of the Colorado Department of Transportation
PE-4222	Same as Parcel 4222	Same as Parcel 4222	Same as Parcel 4222	8,760 (0.201)			To be acquired in favor of Joseph A. Hotter & B.J. Stangly. The purpose is for ingress and egress and construction and maintenance of a driveway.
PE-4222-A	Same as Parcel 4222	Same as Parcel 4222	Same as Parcel 4222	1,071 (0.025)			To be acquired in favor of Florida Canal & Ditch Co. The purpose is for the construction and maintenance of an irrigation ditch.
4223	Joyce Pauline Craig & Joel Quentin Craig	14898 U.S. Hwy. 550 Durango, CO 81301	NE 1/4 NE 1/4 Sec. 17	149,474 (3.431)		1,297,875 (29.795)	In favor of the Colorado Department of Transportation
4223-A	Same as Parcel 4223	Same as Parcel 4223	Same as Parcel 4223	147,792 (3.393)		65,472 (1.503)	In favor of the Colorado Department of Transportation
AC-4223	Same as Parcel 4223	Same as Parcel 4223	Same as Parcel 4223				In favor of the Colorado Department of Transportation
AC-4223-A	Same as Parcel 4223	Same as Parcel 4223	Same as Parcel 4223				In favor of the Colorado Department of Transportation
PE-4223	Joyce Pauline Craig & Joel Quentin Craig	14898 U.S. Hwy. 550 Durango, CO 81301	NE 1/4 NE 1/4 Sec. 17	41,490 (0.952)			To be acquired in favor of the Florida Canal and Ditch Enhancement Company and is for the construction and maintenance of an irrigation ditch.
TE-4223	Joyce Pauline Craig & Joel Quentin Craig	14898 U.S. Hwy. 550 Durango, CO 81301	NE 1/4 NE 1/4 Sec. 17	1,983 (0.046)			The purpose is for the construction of a driveway.

Colorado Department of Transportation
 3803 North Main Avenue
 Suite 300
 Durango, CO 81301
 Phone: 970-385-1421 FAX: 970-385-1410
 Region 5 JMW

Sheet Revisions	
Date	Description

Sheet Revisions	
Date	Description

Prepared By: **WOOLPERT, INC.**

 116 INVERNESS DRIVE EAST #105
 ENGLEWOOD, COLORADO 80112
 (303) 925-1400 PHONE
 (303) 925-1401 FAX

Right of Way Plans	
Tabulation of Properties	
Project Number: NH 5501-015	
Project Location: CR 214 North ROW Acquisition	
Project Location:	
Project Code:	
Last Mod. Date: 07-16-2008	
Subst Sheets: 12 of 20	
Sheet No: 2K	

R.O.W. TABULATION OF PROPERTIES IN LA PLATA COUNTY US HIGHWAY 550

Parcel No	Owner	Mailing Address	Location	Aven In Square Feet (Acres)					Reception No	Remarks
				Area Of Parcel	Existing ROW	Net Area	Remainder Left	Remainder Right		
TE-4223-A	Same as TE-4223	Same as TE-4223	Same as TE-4223	257 (0.006)						The purpose is for the construction of an irrigation ditch.
TE-4223-B	Same as TE-4223	Same as TE-4223	Same as TE-4223	399 (0.009)						The purpose is for the construction of an irrigation ditch.
TE-4223-C	Same as TE-4223	Same as TE-4223	Same as TE-4223	6,592 (0.151)						The purpose is for the construction of an irrigation ditch.
4224	La Rea Dell Craig	14900 U.S. Hwy 550 Durango, CO 81303	Lot 1, Craig Minor Exemption Subdivision Project No. 96-161	69,841 (1.603)			61,587 (1.414)			In favor of the Colorado Department of Transportation
AC-4224	Same as Parcel 4224	Same as Parcel 4224	Same as Parcel 4224							In favor of the Colorado Department of Transportation
4226	Eugene E. & Lori A. Bonds	13505 U.S. Hwy 550 Durango, CO 81301	SW 1/4 SW 1/4 Sec. 17	53,041 (1.218)			549,916 (12.624)			In favor of the Colorado Department of Transportation
AC-4226	Same as Parcel 4226	Same as Parcel 4226	Same as Parcel 4226							In favor of the Colorado Department of Transportation
PE-4226	Same as Parcel 4226	Same as Parcel 4226	Same as Parcel 4226	1,225 (0.028)						The purpose is for the construction and maintenance of a deer guard.
4226-A	Same as Parcel 4226	Same as Parcel 4226	Same as Parcel 4226	28,286 (0.649)						In favor of La Plata County.
PE-4226-B	Same as Parcel 4226	Same as Parcel 4226	Same as Parcel 4226	1,835 (0.042)						To be acquired in favor of a tract of land as described in Reception No. 727123 and is for ingress and egress and the construction and maintenance of a driveway.
TE-4226	Same as Parcel 4226	Same as Parcel 4226	Same as Parcel 4226	14,672 (0.337)						The purpose is for the construction of a driveway.
4227	Rudy E. Selph	13665 U.S. Hwy 550 Durango, CO 81303	NW 1/4 SW 1/4 Sec. 17	118,815 (2.728)			551,963 (12.671)			In favor of the Colorado Department of Transportation
AC-4227	Same as Parcel 4227	Same as Parcel 4227	Same as Parcel 4227							In favor of the Colorado Department of Transportation

Sheet Revisions	
Date	Description
3-2-09	CHANGED EASE PURPOSE PE-4231 & PE-4232

Sheet Revisions	
Date	Description

Prepared By: **WOODPERT, INC.**
 116 INVERNESS DRIVE EAST #105
 ENGLEWOOD, COLORADO 80112
 (303) 925-1400 PHONE
 (303) 925-1401 FAX

Right of Way Plans			
Tabulation of Properties			
Project Number:	NH 5501-015	Project Location:	CR 214 North ROW Acquisition
Project Location:	CR 214 North ROW Acquisition	Project Code:	16791
Project Code:	16791	Last Mod. Date:	03-02-2009
		Subset Sheets:	14 of 20
		Sheet No.:	24

R.O.W. TABULATION OF PROPERTIES IN LA PLATA COUNTY


US HIGHWAY 550

Parcel No	Owner	Mailing Address	Location	Area in Square Feet (Acres)				Reception No	Remarks
				Area Of Parcel	Existing ROW	Net Area	Remainder Left		
4231	Margaret E. Pye, Trustee	4711 Hunterwood Cr Richard, TX 77469	Lot 2 Eagle View Estates T31N/S11E, R9W, N.M.P.M.	7,880 (0.181)			170,003 (3,903)		In favor of the Colorado Department of Transportation
AC-4231	Same as Parcel 4231	Same as Parcel 4231	Same as Parcel 4231						In favor of the Colorado Department of Transportation
PE-4231	Same as Parcel 4231	Same as Parcel 4231	Same as Parcel 4231	13,006 (0.299)					To be acquired in favor of Bradley T & Monique R. Monson, and is for ingress and egress, and the construction and maintenance of a driveway
TE-4231	Same as Parcel 4231	Same as Parcel 4231	Same as Parcel 4231	3,657 (0.084)					The purpose is for the construction of a driveway
4232	Edvin L. & Hannah K. Chalmers Jr	130 S. Eagle View Drive Durango, CO 81303	Lot 3 Eagle View Estates	11,895 (0.273)			165,105 (3,790)		In favor of the Colorado Department of Transportation
AC-4232	Same as Parcel 4232	Same as Parcel 4232	Same as Parcel 4232						In favor of the Colorado Department of Transportation
PE-4232	Same as Parcel 4232	Same as Parcel 4232	Same as Parcel 4232	13,220 (0.303)					To be acquired in favor of Jonathan F. Zusy, Russell & Margaret Mass, Bradley T. & Monique R. Monson, Margaret E. Pye Trustee, and Joseph J. & Daphne B. D'Agostino and is for ingress and egress, and the construction and maintenance of a driveway
TE-4232	Edvin L. & Hannah K. Chalmers Jr	130 S. Eagle View Drive Durango, CO 81303	Lot 3 Eagle View Estates	2,298 (0.053)					The purpose is for the construction of a driveway
4233	Jonathan F. Zusy	510 Heam Street = 200 Austin, TX 78703	Lot 4 Eagle View Estates	8,673 (0.199)			168,177 (3,861)		In favor of the Colorado Department of Transportation
AC-4233	Same as Parcel 4233	Same as Parcel 4233	Same as Parcel 4233						In favor of the Colorado Department of Transportation
PE-4233	Same as Parcel 4233	Same as Parcel 4233	Same as Parcel 4233	12,310 (0.283)					To be acquired in favor of Russell & Margaret Mass and Joseph J. & Daphne B. D'Agostino and is for ingress and egress, and the construction and maintenance of a driveway
4234	Russell & Margaret Mass	71 N. Eagle View Drive Durango, CO 81301	Lot 5 Eagle View Estates	6,175 (0.142)			135,553 (3,112)		In favor of the Colorado Department of Transportation
AC-4234	Same as Parcel 4234	Same as Parcel 4234	Same as Parcel 4234						In favor of the Colorado Department of Transportation

Colorado Department of Transportation
 3803 North Main Avenue
 Suite 300
 Durango, CO 81301
 Phone: 970-385-1421 FAX: 970-385-1410
 Region 5 JMW

Sheet Revisions	
Date	Description
3-2-09	CHANGED EAST PURPOSE PE-4234

Sheet Revisions	
Date	Description

Prepared By: WOODPERT, INC.

 116 INVERNESS DRIVE EAST #105
 ENGLEWOOD, COLORADO 80112
 (303) 925-1400 PHONE
 (303) 925-1401 FAX

Right of Way Plans	
Tabulation of Properties	
Project Number:	NH 5501-015
Project Location:	CR 214 North RDW Acquisition
Project Location:	
Project Code:	Lost Mod Date
15791	03-07-2009
Subset Sheets	Sheet No.
15 of 20	2N


R.O.W. TABULATION OF PROPERTIES IN LA PLATA COUNTY

US HIGHWAY 550

Parcel No	Owner	Mailing Address	Location	Area in Square Feet (Acres)					Reception No	Remarks
				Area Of Parcel	Existing ROW	Net Area	Remainder Left	Remainder Right		
PE-4234	Russell & Margaret Mass	71 N Eagle View Drive Durango, CO 81301	Lot 5 Eagle View Estates N.M.P.M.	10.146 (0.233)						To be acquired in favor of Lot 6 Eagle View Estates and is for ingress and egress, and the construction and maintenance of a driveway and utilities
TE-4234	Same as PE-4234	Same as PE-4234	Same as PE-4234	2.636 (0.061)						The purpose is for the construction of a driveway.
4235	Joseph I. & Daphne B. D'Agostino	53 N. Eagle View Drive Durango, CO 81303	Lot 6 Eagle View Estates	3.59 (0.008)			241,977 (5.555)			In favor of the Colorado Department of Transportation
AC- 4235	Same as Parcel 4235	Same as Parcel 4235	Same as Parcel 4235							In favor of the Colorado Department of Transportation
TE-4235	Same as Parcel 4235	Same as Parcel 4235	Same as Parcel 4235	1.230 (0.028)						The purpose is for the construction of a driveway.
4236	Holly L. & Sean M. Smith	125 S. Eagle View Drive Durango, CO 81303	Lot 7 Eagle View Estates	14.528 (0.334)			917,467 (21.062)			In favor of the Colorado Department of Transportation
AC- 4236	Same as Parcel 4236	Same as Parcel 4236	Same as Parcel 4236							In favor of the Colorado Department of Transportation
TE-4236	Same as Parcel 4236	Same as Parcel 4236	Same as Parcel 4236	9.695 (0.223)						The purpose is for the construction of a driveway.
4238	Carolyn H. Shryock Living Trust	P O Box 461 Kirtland, NM 87417	SE 1/4 SE 1/4 Sec 8T1	7.359 (0.169)			1,475,220 (33.866)			In favor of the Colorado Department of Transportation
4238-A	Same as Parcel 4238	Same as Parcel 4238	Same as Parcel 4238	35.657 (0.819)			1,475,220 (33.866)			In favor of the Colorado Department of Transportation
AC- 4238	Same as Parcel 4238	Same as Parcel 4238	Same as Parcel 4238							In favor of the Colorado Department of Transportation
PE-4238-A	Same as AC-4238	Same as AC-4238	Same as AC-4238	3.198 (0.073)						The purpose is for the construction and maintenance of a drainage structure.
4239	Jonas Christkin (61.29% interest) & Ann M. Helting (38.71% interest)	15267 US Hwy 550 Durango, CO 81303	Tract C Ridgeway Subdivision Category 1 Project No. 88-107	3.776 (0.087)			1,225,437 (28.132)			In favor of the Colorado Department of Transportation

Sheet Revisions	
Date	Description
09/08	CHANGED PE 4241 TO TE 4241

Sheet Revisions	
Date	Description

Prepared By: **WOOLPERT, INC.**

 116 INVERNESS DRIVE EAST #105
 ENGLEWOOD, COLORADO 80112
 (303) 925-1400 PHONE
 (303) 925-1401 FAX

Right of Way Plans	
Tabulation of Properties	
Project Number:	NH 5501-015
Project Location:	CR 214 North ROW Acquisition
Project Location:	
Project Code:	16791
Last Mod. Date:	07-16-2008
Subtotal Sheets:	16 of 20
Sheet No.:	20

R.O.W. TABULATION OF PROPERTIES IN LA PLATA COUNTY

US HIGHWAY 550

Parcel No.	Owner	Mailing Address	Location	Area In Square Feet (Acres)				Reception No.	Remarks
				Area Of Parcel	Existing ROW	Net Area	Remainder Left		
AC-4239	Jonas Grushkin (61.29% interest) & Ann M. Helling (38.71% interest)	15267 US Hwy 550 Durango, CO 81303	Tract C RidgeWAY Subdivision Category 1 Project No. 88-107						In favor of the Colorado Department of Transportation
PE-4239	Same as AC-4239	Same as AC-4239	Same as AC-4239	6,134 (0.141)					To be acquired in favor of Tracts A and B of RidgeWAY Subdivision Category 1 - Project No. 88-107 for ingress and egress, and construction and maintenance of a driveway.
TE-4239	Same as AC-4239	Same as AC-4239	Same as AC-4239	19,168 (0.440)					The purpose is for the construction of a driveway.
4240	Craig L. Arnwine	15273 U.S. Hwy 550 Durango, CO 81303	Tract B RidgeWAY Subdivision Category 1 Project No. 88-107	514 (0.012)			838,213 (19.243)		In favor of the Colorado Department of Transportation
AC-4240	Same as Parcel 4240	Same as Parcel 4240	Same as Parcel 4240						In favor of the Colorado Department of Transportation
PE-4240	Same as Parcel 4240	Same as Parcel 4240	Same as Parcel 4240	37,261 (0.855)					To be acquired in favor of Tract A of RidgeWAY Subdivision Category 1 Project No. 88-107 for ingress and egress, and for construction and maintenance of a driveway.
TE-4240	Same as Parcel 4240	Same as Parcel 4240	Same as Parcel 4240	1,210 (0.028)					The purpose is for the construction of a driveway.
TE-4240-A	Same as Parcel 4240	Same as Parcel 4240	Same as Parcel 4240	3,292 (0.076)					The purpose is for the construction of a driveway.
4241	Charles Orin Foster	P.O. Box 300 Durango, CO 81302	Tract A RidgeWAY Subdivision Category 1 Project No. 88-107	9,166 (0.210)			687,627 (15.786)		In favor of the Colorado Department of Transportation
AC-4241	Same as Parcel 4241	Same as Parcel 4241	Same as Parcel 4241						In favor of the Colorado Department of Transportation
TE-4241	Same as Parcel 4241	Same as Parcel 4241	Same as Parcel 4241	27,265 (0.626)					To be acquired in favor of the Colorado Department of Transportation for ingress and egress, and is for the construction and maintenance of a driveway.

Colorado Department of Transportation
 3803 North Main Avenue
 Suite 300 Durango, CO 81301
 Phone: 970-385-1421 FAX: 970-385-1410
 Region 5 JMW

Sheet Revisions	
Date	Description

Sheet Revisions	
Date	Description

Prepared By: **WOOLPERT, INC.**
 116 INVERNESS DRIVE EAST #105
 ENGLEWOOD, COLORADO 80112
 (303) 925-1400 PHONE
 (303) 925-1401 FAX

Right of Way Plans			
Tabulation of Properties			
Project Number:	NH 5501-015	Subject Sheets	17 of 20
Project Location:	CR 214 North ROW Acquisition	Sheet No.	2p
Project Code:	16791	Last Mod. Date	07-16-2008

R.O.W. TABULATION OF PROPERTIES IN LA PLATA COUNTY US HIGHWAY 550

Parcel No.	Owner	Mailing Address	Location	Area In Square Feet (Acres)				Reception No.	Remarks
				Area Of Parcel	Existing ROW	Net Area	Remainder Left		
4242	Philip S. Craig	9631 U.S. Hwy 550 Durango, CO 81303	SW 14 SW 14 Sec. 9U	122,762 (2.818)			992,928 (22,794)		In favor of the Colorado Department of Transportation
AC-4242	Same as Parcel 4242	Same as Parcel 4242	Same as Parcel 4242						In favor of the Colorado Department of Transportation
PE-4242	Same as Parcel 4242	Same as Parcel 4242	Same as Parcel 4242	24,800 (0.569)					To be acquired in favor of Joyce Pauline & Joel Quentin Craig and is for the construction and maintenance of an irrigation ditch
TE-4242	Same as PE-4242	Same as PE-4242	Same as PE-4242	609 (0.014)					The purpose is for the construction of a driveway.
4243	Craig Investments, LLLP	15290 U.S. Hwy 550 Durango, CO 81303	Lot 4. Category 1 Project No. 81-217	106,329 (2.411)			716,488 (16,448)		In favor of the Colorado Department of Transportation
AC-4243	Same as Parcel 4243	Same as Parcel 4243	Same as Parcel 4243						In favor of the Colorado Department of Transportation
PE-4243	Same as Parcel 4243	Same as Parcel 4243	Same as Parcel 4243	21,231 (0.487)					To be acquired in favor of Philip S. Craig and Joyce Pauline & Joel Quentin Craig and is for the construction and maintenance of an irrigation ditch
TE-4243	Same as Parcel 4243	Same as Parcel 4243	Same as Parcel 4243	235 (0.005)					The purpose is for the construction of a driveway.
4244	Craig Investments, LLLP	15290 U.S. Hwy 550 Durango, CO 81303	Lot 3. Category 1 Project No. 81-217	92,996 (2.135)			727,783 (16,708)		In favor of the Colorado Department of Transportation
AC-4244	Same as Parcel 4244	Same as Parcel 4244	Same as Parcel 4244						In favor of the Colorado Department of Transportation
TE-4244	Same as Parcel 4244	Same as Parcel 4244	Same as Parcel 4244	1,217 (0.028)					The purpose is for the construction of a driveway.
PE-4244	Same as Parcel 4244	Same as Parcel 4244	Same as Parcel 4244	452 (0.010)					The purpose is for the construction and maintenance of a deer guard.
PE-4244-A	Same as Parcel 4244	Same as Parcel 4244	Same as Parcel 4244	10,836 (0.249)					To be acquired in favor of Craig Investments, LLLP, and Joyce Pauline & Joel Quentin Craig and Philip S. Craig and is for construction and maintenance of an irrigation ditch.
4245	Craig Investments, LLLP	15290 U.S. Hwy 550 Durango, CO 81303	Lot 2. Category 1 Project No. 81-217	97,728 (2.244)			726,646 (16,681)		In favor of the Colorado Department of Transportation

Sheet Revisions	
Date	Description

Sheet Revisions	
Date	Description

Prepared By: **WOOLPERT, INC.**
 116 INVERNESS DRIVE EAST #105
 ENGLEWOOD, COLORADO 80112
 (303) 925-1400 PHONE
 (303) 925-1401 FAX

Right of Way Plans			
Tabulation of Properties			
Project Number:	NH 5501-015	Project Location:	CR 214 North ROW Acquisition
Project Code:	18791	Project Location:	CR 214 North ROW Acquisition
Project Code:	07-16-2008	Project Location:	CR 214 North ROW Acquisition
Project Code:	07-16-2008	Project Location:	CR 214 North ROW Acquisition

R.O.W. TABULATION OF PROPERTIES IN LA PLATA COUNTY

US HIGHWAY 550

Parcel No.	Owner	Mailing Address	Location	Area In Square Feet (Acres)				Reception No.	Remarks
				Area Of Parcel	Existing ROW	Net Area	Remainder Left		
AC-4245	Craig Investments, LLLP	15290 U.S. Hwy 550 Durango, CO 81303	Lot 2. Category: 1 Project No. 81-217	70 (0.002)					In favor of the Colorado Department of Transportation
PE-4245	Same as Parcel AC-4245	Same as Parcel AC-4245	Same as Parcel AC-4245	70 (0.002)					The purpose is for the construction and maintenance of a deer guard.
TE-4245	Craig Investments, LLLP	15290 U.S. Hwy 550 Durango, CO 81303	Lot 2. Category: 1 Project No. 81-217	1.836 (0.042)					The purpose is for the construction of a driveway.
4246	Heben Craig	15290 U.S. Hwy 550 Durango, CO 81303	Lot 1. Category: 1 Project No. 81-217	94.419 (2.168)					In favor of the Colorado Department of Transportation
AC-4246	Same as Parcel 4246	Same as Parcel 4246	Same as Parcel 4246	5.566 (0.128)					In favor of the Colorado Department of Transportation
TE-4246	Same as Parcel 4246	Same as Parcel 4246	Same as Parcel 4246	5.566 (0.128)					The purpose is for the construction of a driveway.
4248	Charles Orrin Foster	P.O. Box 300 Durango, CO 81302	Tract C Project No. 84-27	17.910 (0.411)					In favor of the Colorado Department of Transportation
AC-4248	Same as Parcel 4248	Same as Parcel 4248	Same as Parcel 4248	34.457 (0.791)					In favor of the Colorado Department of Transportation
PE-4248	Same as Parcel 4248	Same as Parcel 4248	Same as Parcel 4248	34.457 (0.791)					To be acquired in favor of Charles Orrin Foster for ingress and egress and construction and maintenance of a driveway.
4249	Charles Orrin Foster	P.O. Box 300 Durango, CO 81302	Tract B Project No. 84-27	837 (0.019)					In favor of the Colorado Department of Transportation
AC-4249	Same as Parcel 4249	Same as Parcel 4249	Same as Parcel 4249	837 (0.019)					In favor of the Colorado Department of Transportation
AC-4250	Richard F. Colben, Revocable Trust & Carol Colben, Revocable Trust	15723 U.S. Hwy 550 Durango, CO 81303	Tract B Shurway Subdivision	5.562 (0.128)					In favor of the Colorado Department of Transportation
TE-4250	Same as AC-4250	Same as AC-4250	Same as AC-4250	5.562 (0.128)					The purpose is for the construction of a fence.

Sheet Revisions	
Date	Description

Sheet Revisions	
Date	Description

Prepared By: **WOOLPERT, INC.**
 116 INVERNESS DRIVE EAST #105
 ENGLEWOOD, COLORADO 80112
 (303) 925-1400 PHONE
 (303) 925-1401 FAX

Right of Way Plans	
Tabulation of Properties	
Project Number: NH 5501-015	
Project Location: CR 214 North ROW Acquisition	
Project Code: Last Mod Date	
16791	07-16-2008
Subset Sheets	19 of 20
Sheet No.	2R

R.O.W. TABULATION OF PROPERTIES IN LA PLATA COUNTY

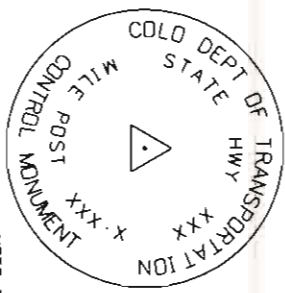
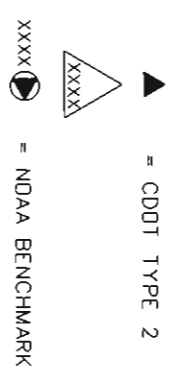

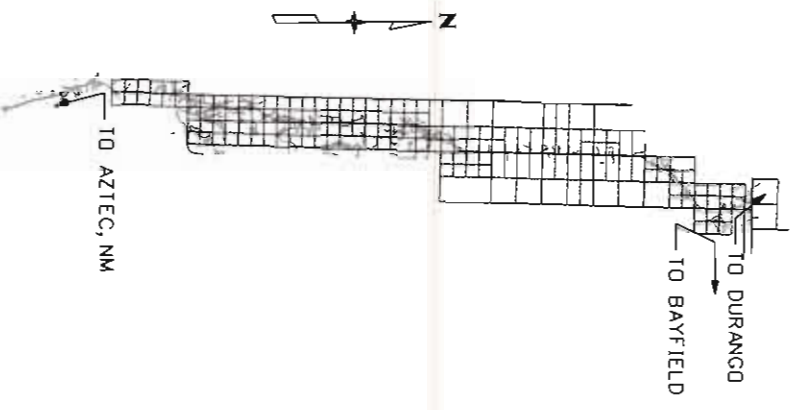
US HIGHWAY 550

Parcel No	Owner	Mailing Address	Location	Area In Square Feet (Acres)				Reception No	Remarks
				Area Of Parcel	Existing ROW	Net Area	Remainder Left		
4256	Erd P. & Rosebell Archuleta	2181 CR 214 Durango, CO 81303	SE 1/4 SE 1/4 Sec. 30	1.842 (0.042)					In favor of La Plata County.
TE-4256	Same as PE-4256	Same as PE-4256	Same as 4256	4.212 (0.097)					The purpose is for the construction of a driveway.
4266	Robert D. Baird	10 Town Plaza #331 Durango, CO 81301	Tract B Baird -Minor Exemption Subdivision	1.188 (0.027)					In favor of La Plata County.
4269	Lone Pinn Sod, LLC	P.O. Box 85 Chimney Rock, CO 81127	Tract A Baird -Minor Exemption Project No. 91-44	400.659 (9.198)			801.987 (18.411)		In favor of the Colorado Department of Transportation
AC- 4269	Same as Parcel 4269	Same as Parcel 4269	Same as Parcel 4269	420 (0.010)					In favor of the Colorado Department of Transportation
4269A	Same as Parcel 4269	Same as Parcel 4269	Same as Parcel 4269	4.097 (0.094)					In favor of La Plata County.
TE-4269	Same as Parcel 4269	Same as Parcel 4269	Same as Parcel 4269	420 (0.010)					The purpose is for the construction of an irrigation structure.
TE-4269-A	Same as Parcel 4269	Same as Parcel 4269	Same as Parcel 4269	2.247 (0.052)					The purpose is for the construction of a driveway.
4271	Wenseekin Corp.	12995 U.S. Hwy 550 Durango, CO 81303	NW 1/4 SW 1/4 Sec. 20	93.918 (2.156)			2,685,271 (61,645)		In favor of the Colorado Department of Transportation
4271-A	Same as Parcel 4271	Same as Parcel 4271	Same as Parcel 4271	57.683 (1.324)			2,685,271 (61,645)		In favor of the Colorado Department of Transportation
AC- 4271	Same as Parcel 4271	Same as Parcel 4271	Same as Parcel 4271						In favor of the Colorado Department of Transportation
TE-4271	Same as Parcel 4271	Same as Parcel 4271	Same as Parcel 4271	313 (0.007)					The purpose is for the construction of a driveway.
TE-4271-A	Same as Parcel 4271	Same as Parcel 4271	Same as Parcel 4271	553 (0.013)					The purpose is for the construction of a driveway.

Sheet Revisions	
Date	Initials
mm/yy	xxxxxx
	xxx

Project Control Diagram			
TITLE SHEET			
Project Number:	NH 5501-015		
Project Location:	CR 214 North Row Acquisition		
Project Code:	10-15-02	Subset Sheets	1 of 17
		Sheet No.	3
		Total No. of Sheets	

DEPARTMENT OF TRANSPORTATION - STATE OF COLORADO
PROJECT CONTROL DIAGRAM
 Project Number: NH 5501-011
 CR 214 North Row Acquisition MP 2.75 TO MP 15.4
 of the New Mexico Principal Meridian
 LA PLATA COUNTY, COLORADO
 Prepared by Woolpert, Inc.



CM-MP - Control Monuments were set by CDDT Region 5. They were CDDT Type 2 monuments, 3/4" dia. aluminum control monument. Cap (as shown) on a 3" x 3/4" dia. flared aluminum security rod on a 3" x 3/4" dia. smooth aluminum rod.

BASIS OF BEARING: Bearings used in the calculations of coordinates are based on a grid bearing of N 15° 53' 53" E from SH 550 CM-MP 0375 and SH 550 CM-MP 0400 as obtained from a Global Positioning System (GPS) survey based on the Colorado High Accuracy Reference Network (CHARN).

BASIS OF ELEVATIONS: Project is based on a NDAA benchmark B 404 1984, a standard NGS deep rod monument, with a NAVD 88 elevation of 6449.6011. B 404 is a first order second class benchmark.

COORDINATE DATUM: Project coordinates are modified Colorado state plane centric zone NAD 83 coordinates. The combined elevation/scale factor used to modify the coordinates was 0.999666972.

NOTE: This control survey is for the use of the Colorado Department of Transportation personnel. The survey is not a complete Boundary Survey. Title Policy, Title Commitment, and Title Research were not part of this control survey, therefore, easements, rights, and to easements, rights of way, property boundaries, and restriction, as described in the instruments of record, were not included in this control survey.

NOTE: According to Colorado law you must commence any legal action based upon any defect in this survey within three years after you first discover such defect. In no event may any action based upon any defect in this survey be commenced more than ten years from the date of the statement shown.

NOTE: No guarantee as to the accuracy of the information contained on the attached drawing is either stated or implied unless this copy bears an original signature of the professional land surveyor hereon named.

NOTE: This Project Control Diagram is a recreation of the original. It is a copy of the Survey Control Diagram created under CDDT Project Number FC-NH(CX) 160-2(48) and Project Code 91050. The fieldwork was performed from 8-27-99 to 10-21-99.

Construction Surveying and Monumentation Requirements

1. This Project Control Diagram represents the horizontal and vertical control for the project established by the Division. It is possible that some of the survey control monuments listed have been disturbed or obliterated. It is the Contractor's responsibility to verify the existence and stability of the control monuments before submitting a bid price.
2. All Type 1 and Type 2 monuments shall be set flush with the ground. Witness posts shall be installed 1 foot from and facing all Type 1 and Type 2 monuments, or as directed by the Project Engineer.
3. Installation of Type 3 and Type 3-A monuments shall be completed in the same day that installation is commenced. Under no circumstances shall holes in the roadway be left open overnight.
4. When installing Type 3-A monuments, the aluminum monument box shall be positively secured in the roadway surface. The monument box shall be caulked with asphalt caulking between the monument box and the edges of the roadway surface to provide a positive moisture barrier around the monument box.

5. Control survey procedures, statistical analysis, and accuracy obtained for horizontal and vertical control shall be documented in the field book.
6. Legible copies of the field books shall be submitted to the Project Engineer for review on a monthly basis.
7. It is ultimately the prime Contractor's responsibility to insure that these requirements, as well as any contained in the CDDT specifications, project special provisions, and CDDT Survey Manual are fulfilled under this contract.
8. The minimum staking intervals for each item are described on the plans or in the CDDT Survey Manual. If the contractor wishes to reduce the minimum intervals, a Contract Modification Order must be negotiated and the cost of the item reduced accordingly.
9. Whenever the contract includes the setting of CDDT Type 2 monuments, a Project Control Diagram, signed and sealed by the P.L.S.'s in responsible charge, shall be submitted to the Project Engineer. A Microstation drawing on CD shall accompany the hard copy.

SURVEYOR STATEMENT (PROJECT CONTROL DIAGRAM)



I, Michael D. Heimbuck, a professional land surveyor licensed in the State of Colorado, do hereby state to the Colorado Department of Transportation this Project Control Diagram was prepared and the field survey it represents was performed under my responsible charge and, based upon my knowledge, information and belief is in accordance with applicable standards of practice defined by Colorado Department of Transportation publications. This statement is not a guaranty or warranty, either expressed or implied.

Sheet Revisions		
Date mm/yy	Description	Initials
XXXX	XXXXXXXX	XXX

Project Control Diagram			
Plan Sheet			
Project Number:	NH 5501-015	Project Location:	CR 214 North ROW Acquisition
Project Location:	M.P. 2.75-15.4	Project Code:	Last Mod. Date
18791	10-13-07	Subset Sheets	Sheet No. Total No. of Sheets
3 of 17	36		

FUND: 64.90 CM-MP 64.90
 64.90
 64.90
 BENCH MARK DISK
 N = 11304330.24
 E = 23087718.44
 EL = 5976.65

6490



Date		Description	Initials
mm/yy		XXXXXX	XXX

DEPARTMENT OF TRANSPORTATION - STATE OF COLORADO
 PROJECT CONTROL DIAGRAM

Project Number: NH 5501-011
 CR 214 North ROW Acquisition MP 2.75 TO MP 15.4
 of the New Mexico Principal Meridian
 LA PLATA COUNTY, COLORADO
 Prepared by Woolpert, Inc.

Project Control Diagram
 Tabulation of Control Points

Project Number:	NH 5501-015
Project Location:	CR 214 North ROW Acquisition
Project Code:	10-15-07
Submittal Date:	2 of 17
Submittal Sheet No.:	3A
Total No. of Sheets:	

GEODETIC COORDINATE SUMMARY TABLE
 (ADJUSTED FIELD DATA)

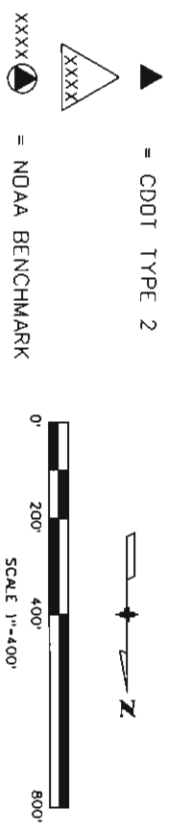
POINT NAME	GEODETIC COORDINATES NAD-83(92) (CHARM)	ELEV. (MAD BAH)	MAPPING ANGLE	SCALE FACTOR	NAD 83/92 NORTHING (ft)	ZONE 5003 EASTING (ft)	DESCRIPTION
US 550 CM-MP 3.75	37 03 11.68172 N	6026.42	-1 27 24.98733	1.000038277	114854.37	230894.56	CDDT MON TYPE II
US 550 CM-MP 4.00	37 03 17.10818 N	6026.59	-1 27 25.98725	1.000037710	115011.46	230734.64	CDDT MON TYPE II
US 550 CM-MP 4.10	37 03 22.55207 N	6026.37	-1 27 27.02029	1.000037110	115166.16	230574.72	CDDT MON TYPE II
US 550 CM-MP 4.30	37 03 34.14827 N	6026.80	-1 27 18.86581	1.000036520	115321.84	230414.80	CDDT MON TYPE II
US 550 CM-MP 4.50	37 03 46.03192 N	6026.45	-1 27 17.82131	1.000035930	115477.52	230254.88	CDDT MON TYPE II
US 550 CM-MP 4.80	37 04 01.89408 N	6135.79	-1 27 16.34037	1.000035340	115633.20	230094.96	CDDT MON TYPE II
US 550 CM-MP 5.01	37 04 18.82844 N	6211.92	-1 27 18.81474	1.000034750	115788.82	229935.04	CDDT MON TYPE II
US 550 CM-MP 5.15	37 04 37.01832 N	6269.80	-1 27 15.61115	1.000034160	115944.44	229775.12	CDDT MON TYPE II
US 550 CM-MP 5.24	37 04 57.01832 N	6302.07	-1 27 08.90201	1.000033570	116099.98	229615.20	CDDT MON TYPE II
US 550 CM-MP 5.45	37 04 41.88164 N	6324.99	-1 27 04.81288	1.000032980	116255.52	229455.28	CDDT MON TYPE II
US 550 CM-MP 5.65	37 04 31.51366 N	6343.14	-1 27 07.44188	1.000032390	116411.06	229295.36	CDDT MON TYPE II
US 550 CM-MP 5.85	37 04 21.14668 N	6358.26	-1 27 07.41163	1.000031800	116566.60	229135.44	CDDT MON TYPE II
US 550 CM-MP 6.11	37 04 09.81032 N	6377.03	-1 27 07.33509	1.000031210	116722.14	228975.52	CDDT MON TYPE II
US 550 CM-MP 6.39	37 03 52.23121 N	6392.86	-1 27 06.48106	1.000030620	116877.68	228815.60	CDDT MON TYPE II
US 550 CM-MP 6.58	37 03 39.59874 N	6399.49	-1 27 06.60137	1.000030030	117033.22	228655.68	CDDT MON TYPE II
US 550 CM-MP 6.71	37 03 27.01479 N	6400.94	-1 27 07.21017	1.000029440	117188.76	228495.76	CDDT MON TYPE II
US 550 CM-MP 6.89	37 03 14.38621 N	6404.81	-1 27 07.02406	1.000028850	117344.30	228335.84	CDDT MON TYPE II
US 550 CM-MP 7.03	37 03 01.76873 N	6409.04	-1 27 06.83795	1.000028260	117499.84	228175.92	CDDT MON TYPE II
US 550 CM-MP 7.28	37 02 49.15125 N	6412.54	-1 27 06.65184	1.000027670	117655.38	228016.00	CDDT MON TYPE II
US 550 CM-MP 7.40	37 02 36.53377 N	6417.48	-1 27 06.46573	1.000027080	117810.92	227856.08	CDDT MON TYPE II
US 550 CM-MP 7.58	37 02 23.91629 N	6420.17	-1 27 06.27962	1.000026490	117966.46	227696.16	CDDT MON TYPE II
US 550 CM-MP 7.79	37 02 11.29881 N	6424.81	-1 27 06.09351	1.000025900	118122.00	227536.24	CDDT MON TYPE II
US 550 CM-MP 8.10	37 01 58.68133 N	6429.26	-1 27 05.90740	1.000025310	118277.54	227376.32	CDDT MON TYPE II
US 550 CM-MP 8.31	37 01 46.06385 N	6434.73	-1 27 05.72129	1.000024720	118433.08	227216.40	CDDT MON TYPE II
US 550 CM-MP 8.48	37 01 33.44637 N	6440.18	-1 27 05.53518	1.000024130	118588.62	227056.48	CDDT MON TYPE II
US 550 CM-MP 8.74	37 01 20.82889 N	6445.64	-1 27 05.34907	1.000023540	118744.16	226896.56	CDDT MON TYPE II
US 550 CM-MP 9.11	37 01 08.21141 N	6451.11	-1 27 05.16296	1.000022950	118900.00	226736.64	CDDT MON TYPE II
US 550 CM-MP 9.35	37 00 55.59394 N	6456.58	-1 27 04.97685	1.000022360	119055.54	226576.72	CDDT MON TYPE II
US 550 CM-MP 9.77	37 00 42.97646 N	6462.05	-1 27 04.79074	1.000021770	119211.08	226416.80	CDDT MON TYPE II
US 550 CM-MP 10.11	37 00 30.35898 N	6467.52	-1 27 04.60463	1.000021180	119366.62	226256.88	CDDT MON TYPE II
US 550 CM-MP 10.43	37 00 17.74150 N	6473.00	-1 27 04.41852	1.000020590	119522.16	226096.96	CDDT MON TYPE II
US 550 CM-MP 10.68	37 00 05.12402 N	6478.47	-1 27 04.23241	1.000020000	119677.70	225937.04	CDDT MON TYPE II
US 550 CM-MP 11.01	36 59 52.50654 N	6483.94	-1 27 04.04630	1.000019410	119833.24	225777.12	CDDT MON TYPE II
US 550 CM-MP 11.35	36 59 39.88906 N	6489.41	-1 27 03.86019	1.000018820	119988.78	225617.20	CDDT MON TYPE II
US 550 CM-MP 11.57	36 59 27.27158 N	6494.88	-1 27 03.67408	1.000018230	120144.32	225457.28	CDDT MON TYPE II
US 550 CM-MP 12.01	36 59 14.65410 N	6500.35	-1 27 03.48797	1.000017640	120300.00	225297.36	CDDT MON TYPE II
US 550 CM-MP 12.35	36 59 02.03662 N	6505.82	-1 27 03.30186	1.000017050	120455.54	225137.44	CDDT MON TYPE II
US 550 CM-MP 12.76	36 58 49.41914 N	6511.30	-1 27 03.11575	1.000016460	120611.08	224977.52	CDDT MON TYPE II
US 550 CM-MP 13.15	36 58 36.80166 N	6516.77	-1 27 02.92964	1.000015870	120766.62	224817.60	CDDT MON TYPE II
US 550 CM-MP 13.54	36 58 24.18418 N	6522.24	-1 27 02.74353	1.000015280	120922.16	224657.68	CDDT MON TYPE II
US 550 CM-MP 14.04	36 58 11.56670 N	6527.71	-1 27 02.55742	1.000014690	121077.70	224497.76	CDDT MON TYPE II
US 550 CM-MP 14.44	36 58 00.00000 N	6533.18	-1 27 02.37131	1.000014100	121233.24	224337.84	CDDT MON TYPE II
US 550 CM-MP 14.81	36 57 48.43330 N	6538.65	-1 27 02.18520	1.000013510	121388.78	224177.92	CDDT MON TYPE II
US 550 CM-MP 15.30	36 57 35.81582 N	6544.12	-1 27 02.00000	1.000012920	121544.32	224018.00	CDDT MON TYPE II
US 550 CM-MP 15.65	36 57 23.19834 N	6549.59	-1 27 01.81489	1.000012330	121700.00	223858.08	CDDT MON TYPE II
US 550 CM-MP 16.01	36 57 10.58086 N	6555.06	-1 27 01.62978	1.000011740	121855.54	223698.16	CDDT MON TYPE II
US 550 CM-MP 16.36	36 56 58.00000 N	6560.53	-1 27 01.44467	1.000011150	122011.08	223538.24	CDDT MON TYPE II
US 550 CM-MP 16.69	36 56 45.41252 N	6566.00	-1 27 01.25956	1.000010560	122166.62	223378.32	CDDT MON TYPE II
US 550 CM-MP 17.00	36 56 32.82504 N	6571.47	-1 27 01.07445	1.000010000	122322.16	223218.40	CDDT MON TYPE II
US 550 CM-MP 17.28	36 56 20.23756 N	6576.94	-1 27 00.88934	1.000009410	122477.70	223058.48	CDDT MON TYPE II
US 550 CM-MP 17.40	36 56 07.65008 N	6582.41	-1 27 00.70423	1.000008820	122633.24	222898.56	CDDT MON TYPE II
US 550 CM-MP 17.58	36 55 55.06260 N	6587.88	-1 27 00.51912	1.000008230	122788.78	222738.64	CDDT MON TYPE II
US 550 CM-MP 17.99	36 55 42.47512 N	6593.35	-1 27 00.33401	1.000007640	122944.32	222578.72	CDDT MON TYPE II
US 550 CM-MP 8.10	36 55 30.00000 N	6598.82	-1 27 00.14890	1.000007050	123100.00	222418.80	CDDT MON TYPE II
US 550 CM-MP 8.31	36 55 17.41252 N	6604.29	-1 27 00.00000	1.000006460	123255.54	222258.88	CDDT MON TYPE II
US 550 CM-MP 8.48	36 55 04.82504 N	6609.76	-1 26 59.81489	1.000005870	123411.08	222098.96	CDDT MON TYPE II
US 550 CM-MP 8.74	36 54 52.23756 N	6615.23	-1 26 59.62978	1.000005280	123566.62	221939.04	CDDT MON TYPE II
US 550 CM-MP 9.11	36 54 39.65008 N	6620.70	-1 26 59.44467	1.000004690	123722.16	221779.12	CDDT MON TYPE II
US 550 CM-MP 9.35	36 54 27.06260 N	6626.17	-1 26 59.25956	1.000004100	123877.70	221619.20	CDDT MON TYPE II
US 550 CM-MP 9.77	36 54 14.47512 N	6631.64	-1 26 59.07445	1.000003510	124033.24	221459.28	CDDT MON TYPE II
US 550 CM-MP 10.11	36 54 01.88764 N	6637.11	-1 26 58.88934	1.000002920	124188.78	221299.36	CDDT MON TYPE II
US 550 CM-MP 10.43	36 53 49.30016 N	6642.58	-1 26 58.70423	1.000002330	124344.32	221139.44	CDDT MON TYPE II
US 550 CM-MP 10.68	36 53 36.71268 N	6648.05	-1 26 58.51912	1.000001740	124500.00	220979.52	CDDT MON TYPE II
US 550 CM-MP 11.01	36 53 24.12520 N	6653.52	-1 26 58.33401	1.000001150	124655.54	220819.60	CDDT MON TYPE II
US 550 CM-MP 11.35	36 53 11.53772 N	6658.99	-1 26 58.14890	1.000000560	124811.08	220659.68	CDDT MON TYPE II
US 550 CM-MP 11.57	36 53 00.00000 N	6664.46	-1 26 57.96379	1.000000000	124966.62	220499.76	CDDT MON TYPE II
US 550 CM-MP 12.01	36 52 47.41252 N	6669.93	-1 26 57.77868	1.000000000	125122.16	220339.84	CDDT MON TYPE II
US 550 CM-MP 12.35	36 52 34.82504 N	6675.40	-1 26 57.59357	1.000000000	125277.70	220179.92	CDDT MON TYPE II
US 550 CM-MP 12.76	36 52 22.23756 N	6680.87	-1 26 57.40846	1.000000000	125433.24	220020.00	CDDT MON TYPE II
US 550 CM-MP 13.15	36 52 09.65008 N	6686.34	-1 26 57.22335	1.000000000	125588.78	219860.08	CDDT MON TYPE II
US 550 CM-MP 13.54	36 51 57.06260 N	6691.81	-1 26 57.03824	1.000000000	125744.32	219700.16	CDDT MON TYPE II
US 550 CM-MP 13.93	36 51 44.47512 N	6697.28	-1 26 56.85313	1.000000000	125900.00	219540.24	CDDT MON TYPE II
US 550 CM-MP 14.44	36 51 31.88764 N	6702.75	-1 26 56.66802	1.000000000	126055.54	219380.32	CDDT MON TYPE II
US 550 CM-MP 14.81	36 51 19.30016 N	6708.22	-1 26 56.48291	1.000000000	126211.08	219220.40	CDDT MON TYPE II
US 550 CM-MP 15.30	36 51 06.71268 N	6713.69	-1 26 56.29780	1.000000000	126366.62	219060.48	CDDT MON TYPE II
US 550 CM-MP 15.65	36 50 54.12520 N	6719.16	-1 26 56.11269	1.000000000	126522.16	218900.56	CDDT MON TYPE II
US 550 CM-MP 16.01	36 50 41.53772 N	6724.63	-1 26 55.92758	1.000000000	126677.70	218740.64	CDDT MON TYPE II
US 550 CM-MP 16.36	36 50 28.95024 N	6730.10	-1 26 55.74247	1.000000000	126833.24	218580.72	CDDT MON TYPE II
US 550 CM-MP 16.69	36 50 16.36276 N	6735.57	-1 26 55.55736	1.000000000	126988.78	218420.80	CDDT MON TYPE II
US 550 CM-MP 17.00	36 50 03.77528 N	6741.04	-1 26 55.37225	1.000000000	127144.32	218260.88	CDDT MON TYPE II
US 550 CM-MP 17.28	36 49 51.18780 N	6746.51	-1 26 55.18714	1.000000000	127300.00	218100.96	CDDT MON TYPE II
US 550 CM-MP 17.58	36 49 38.60032 N	6751.98	-1 26 55.00203	1.000000000	127455.54	217941.04	CDDT MON TYPE II
US 550 CM-MP 17.99	36 49 26.01284 N	6757.45	-1 26 54.81692	1.000000000	127611.08	217781.12	CDDT MON TYPE II
US 550							

Sheet Revisions		
Date	Description	Initials
mm/yy	XXXXXX	XX

Project Control Diagram
 Plan Sheet

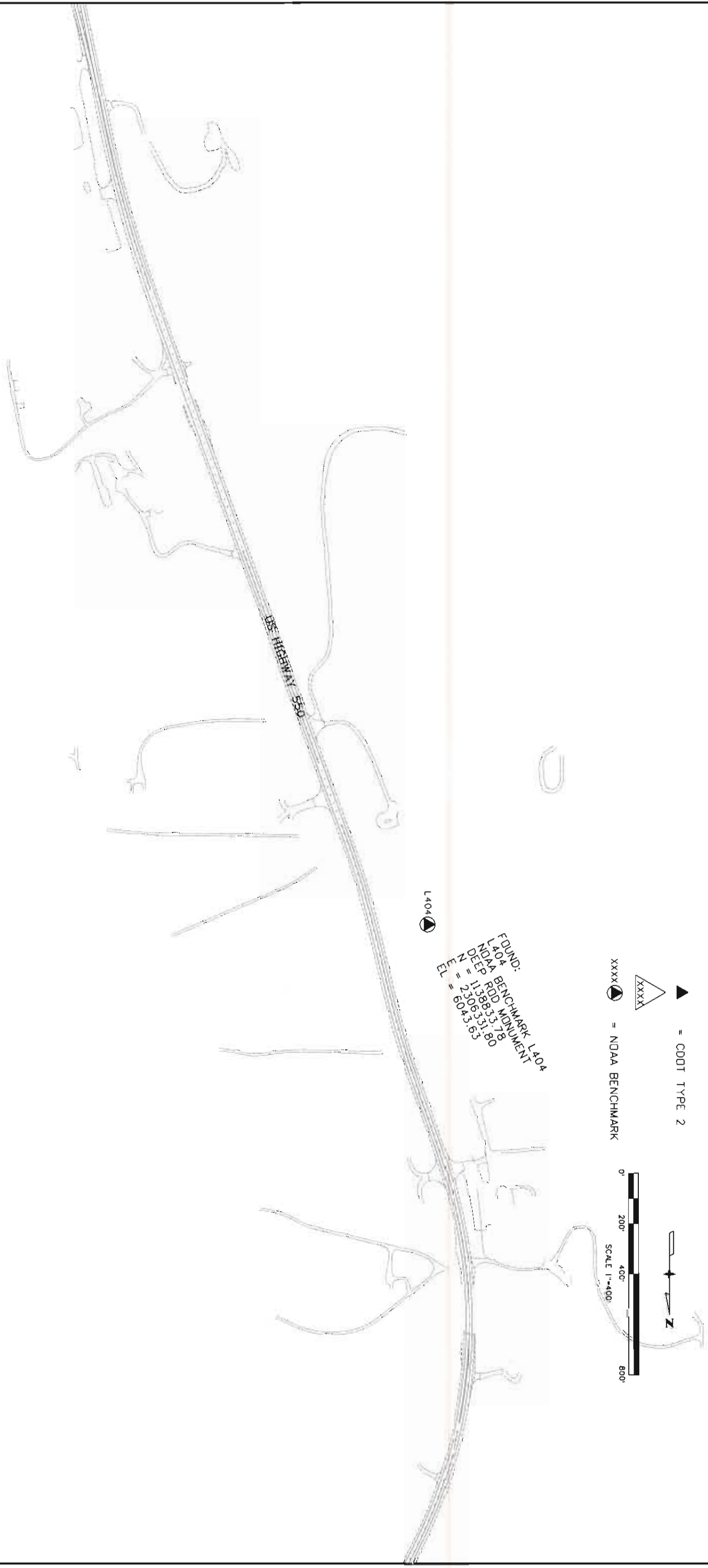
Project Number: NH 5501-015
Project Location: CR 214 North ROW Acquisition
Project Location: M.P. 2.75-15.4
Project Code: Last Mod. Date Subset Sheets Sheet No. Total No. of Sheets
16791 10-15-07 3 of 17 39

FOUND:
 6490 CM-MP 64-90
 6490 MARK DISK
 BENCH MARK DISK
 N = 1150430.24
 E L = 2308718.44
 = 5976.65



Sheet Revisions		
Date	Description	Initials
mm/yy	XXXXXXXX	XX

Project Control Diagram			
Plan Sheet			
Project Number:	NH 5501-015		
Project Location:	CR 214 North ROW Acquisition		
Project Location:			
Project Code:	Last Mod Date	Subset Sheets	Sheet No. Total No. of Sheets
15791	10-15-07	4 of 17	3C



Colorado Department of Transportation
 3803 North Main Avenue
 Suite 300
 Durango, CO 81301
 Phone: 970-385-1421 FAX: 970-385-1410
 Region 5
 JMW

Sheet Revisions		
Date mm/yy	Description	Initials
	XXXXXXXX	XXX

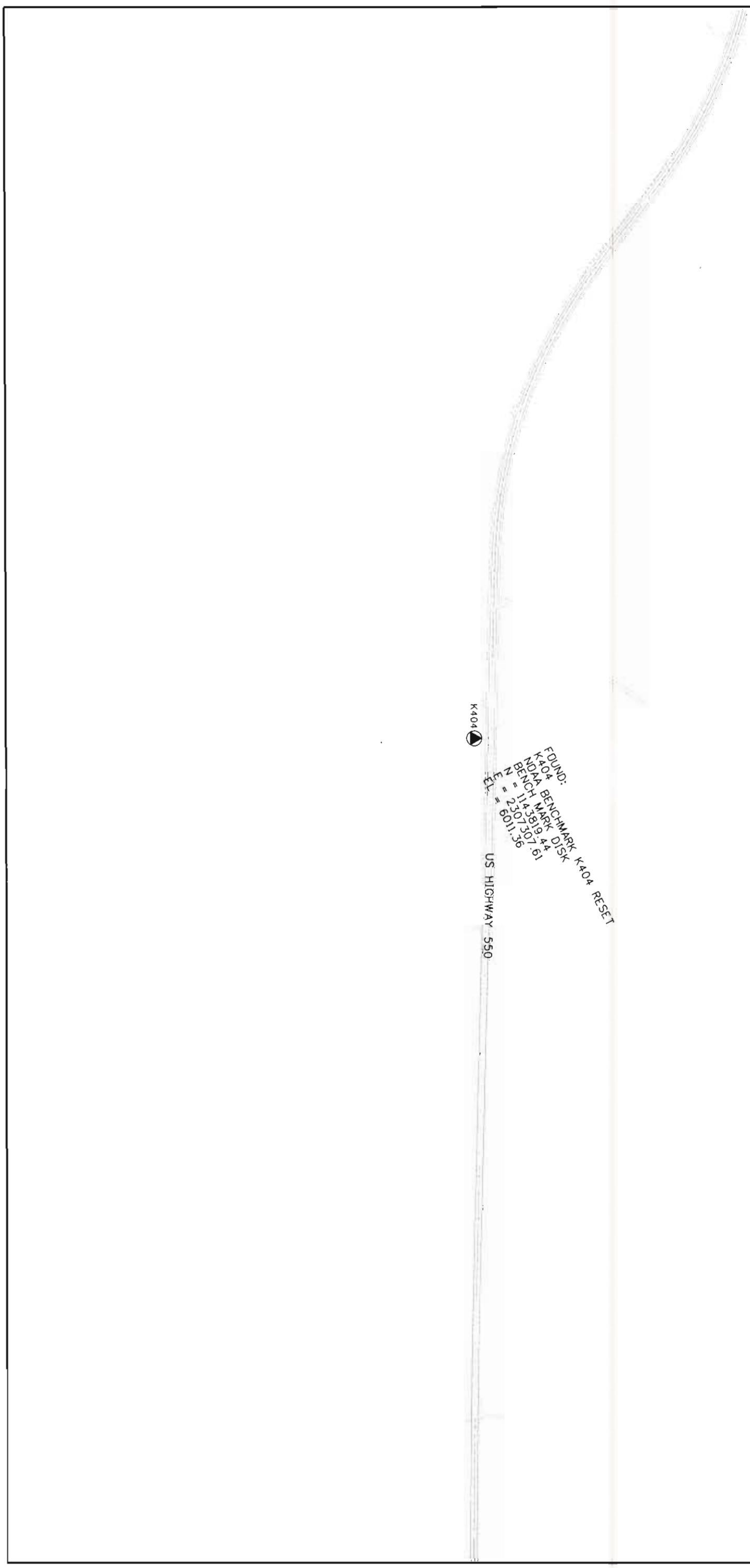
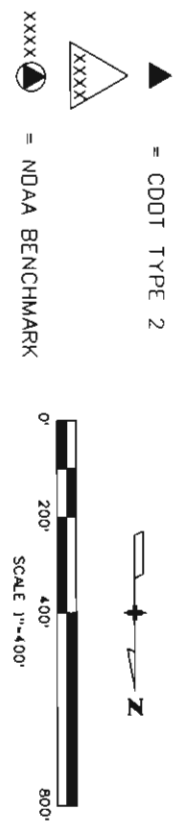
Project Control Diagram
Plan Sheet

Project Number: NH 5501-015	Project Location: CR 214 North ROW Acquisition
Project Location:	
Project Code: 16791	Last Mod. Date: 10-15-07
Subset Sheets: 5 of 17	Sheet No: 30
Total No. of Sheets	

FOUND:
 K404 BENCHMARK K404 RESET
 NDAA BENCHMARK DISK
 BENCH MARK DISK
 N = 14.1819 44
 E = 2307.307 61
 EL = 6011.36

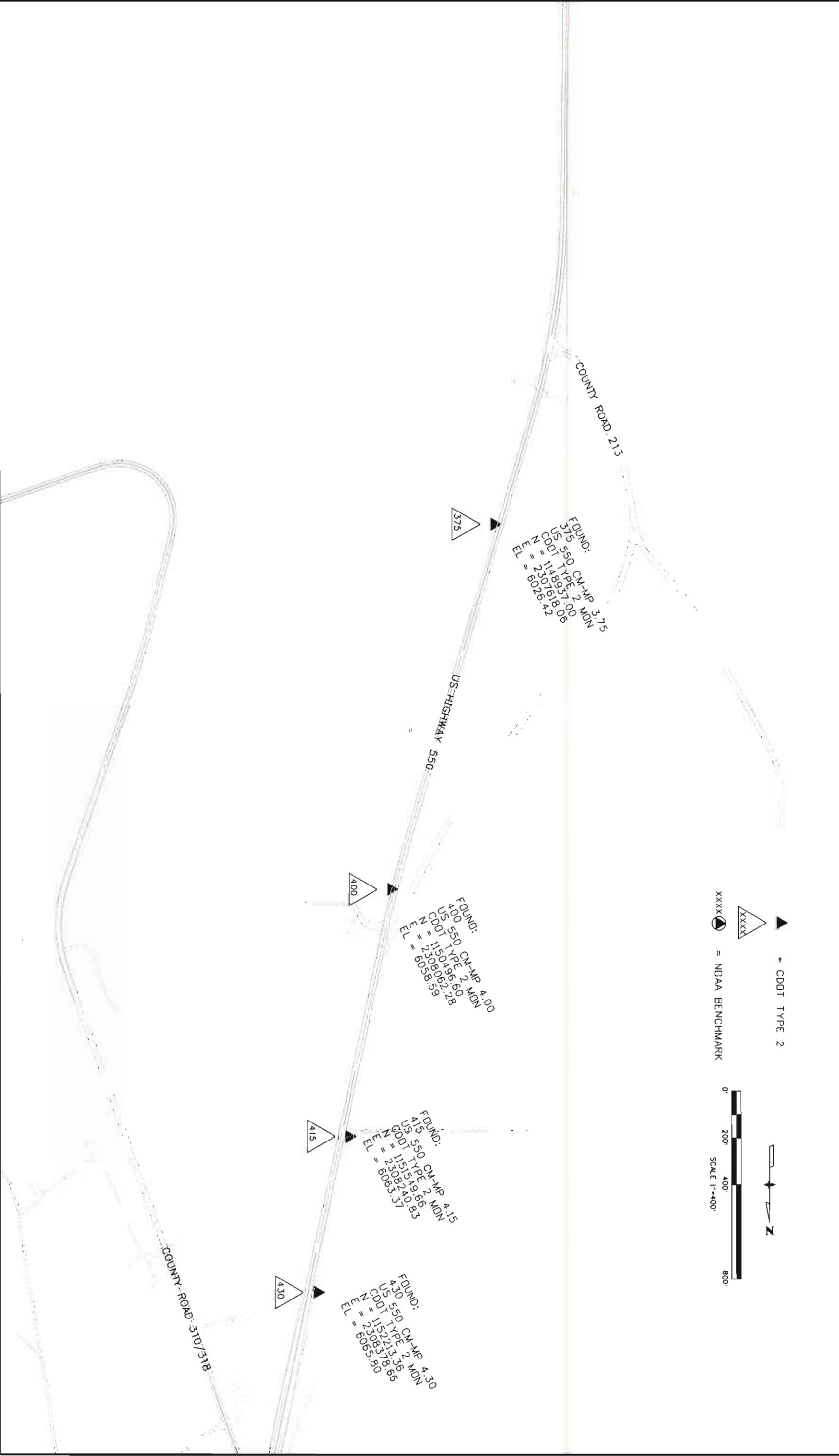
US HIGHWAY 550

K404



Sheet Revisions		Initials
Date	Description	
mm/yy	XXXXXXXX	XXX

Project Control Diagram			
Plan Sheet			
Project Number:	NH 5501-015		
Project Location:	CR 214 North ROW Acquisition		
Project Location:			
Project Code:	Last Mod Date	Subset Sheets	Sheet No. / Total No. of Sheets
16791	10-15-07	6 of 17	3E



Sheet Revisions		
Date	Description	Initials
mm/yy	XXXXXXXX	XXX

Project Control Diagram			
Plan Sheet			
Project Number:	NH 5501-015		
Project Location:	CR 214 North ROW Acquisition		
Project Code:	Last Mod. Date	Subset Sheets	Total No. of Sheets
16791	10-15-07	7 of 17	3f

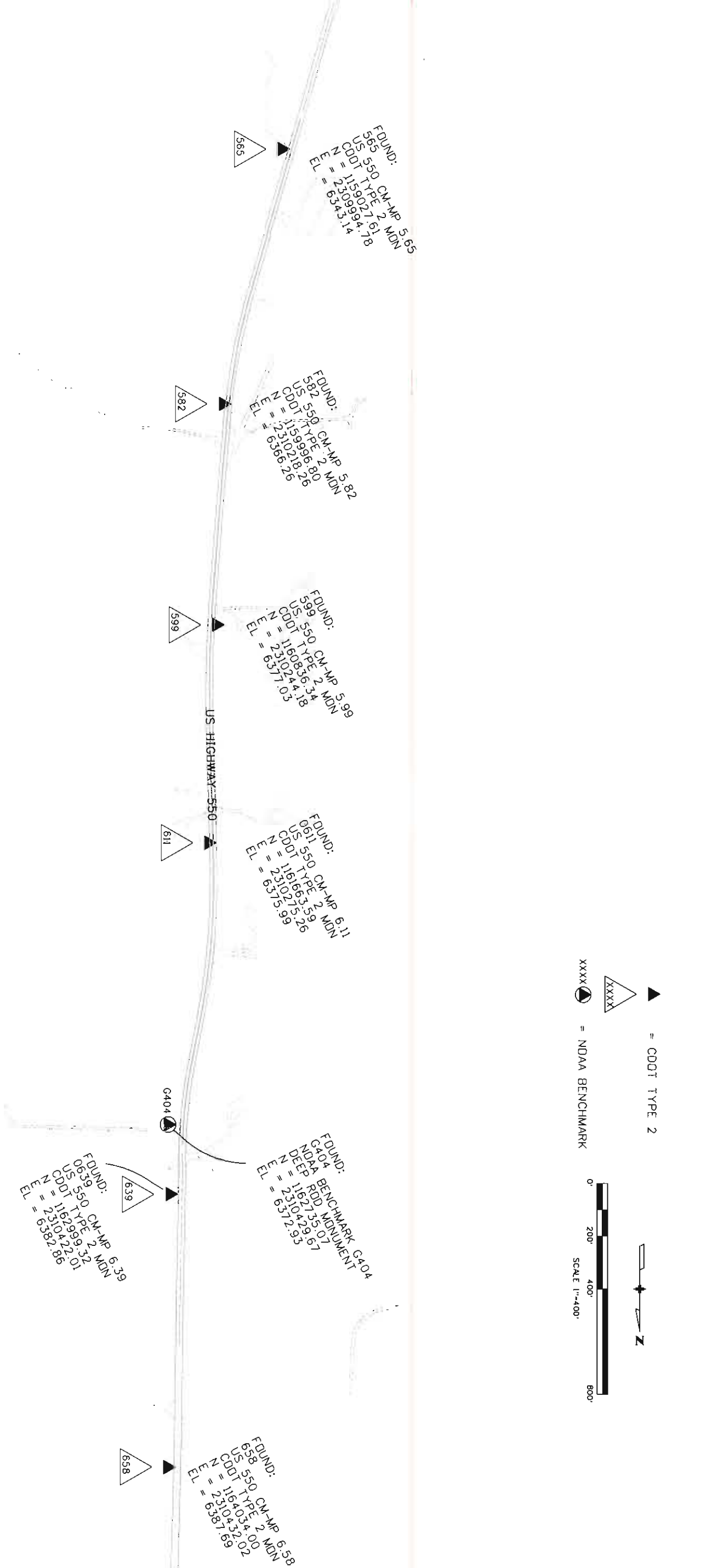


XXXX = CDDT TYPE 2
 = NOAA BENCHMARK

 SCALE 1"=400'


Sheet Revisions		
Date	Description	Initials
mm/yy	XXXXXXXX	XXX

Project Control Diagram			
Plan Sheet			
Project Number:	NH 5501-015		
Project Location:	CR 214 North ROW Acquisition		
Project Code:	Last Mod. Date	Subseq. Sheets	Sheet No. / Total No. of Sheets
16791	10-15-07	8 of 17	36



Sheet Revisions		
Date	Description	Initials
mm/yy	XXXXXXXX	XXX

Project Control Diagram			
Plan Sheet			
Project Number: NH 5501-015			
Project Location: CR 214 North RW Acquisition			
Project Location:			
Project Code	Last Mod Date	Subset Sheet	Total No. of Sheets
16791	10-15-07	9 of 17	34



Sheet Revisions		
Date	Description	Initials
mm/yy	XXXXXXXX	XXX



Project Control Diagram			
Plan Sheet			
Project Number:	NH 5501-015	Sheet No.:	31
Project Location:	CR 214 North RDW Acquisition	Total No. of Sheets:	31
Project Location:			
Project Code:	Last Mod. Date	Subset Sheets	Sheet No.
18791	10-15-07	10 of 17	31

FOUND:
 795 US 550 CM-MP 7.95
 US 550 TYPE 2 MDN
 CDDT TYPE 2
 N = 1170332.74
 E = 2310550.46
 EL = 6447.48



FOUND:
 810 US 550 CM-MP 8.10
 US 550 TYPE 2 MDN
 CDDT TYPE 2
 N = 117466.28
 E = 2310612.60
 EL = 6455.41



FOUND:
 831 US 550 CM-MP 8.31
 US 550 TYPE 2 MDN
 CDDT TYPE 2
 N = 1172536.62
 E = 2310596.29
 EL = 6457.81



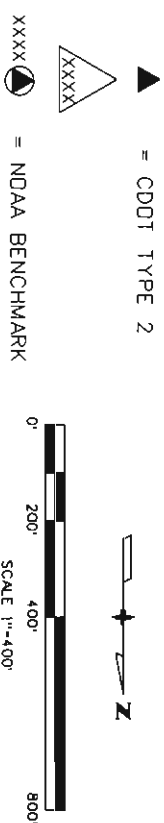
FOUND:
 848 US 550 CM-MP 8.48
 US 550 TYPE 2 MDN
 CDDT TYPE 2
 N = 1173427.46
 E = 2310733.90
 EL = 6454.87



FOUND:
 874 US 550 CM-MP 8.74
 US 550 TYPE 2 MDN
 CDDT TYPE 2
 N = 1174731.74
 E = 2311323.57
 EL = 6474.26



FOUND:
 893 US 550 CM-MP 8.93
 US 550 TYPE 2 MDN
 CDDT TYPE 2
 N = 1175641.04
 E = 2311739.20
 EL = 6483.73

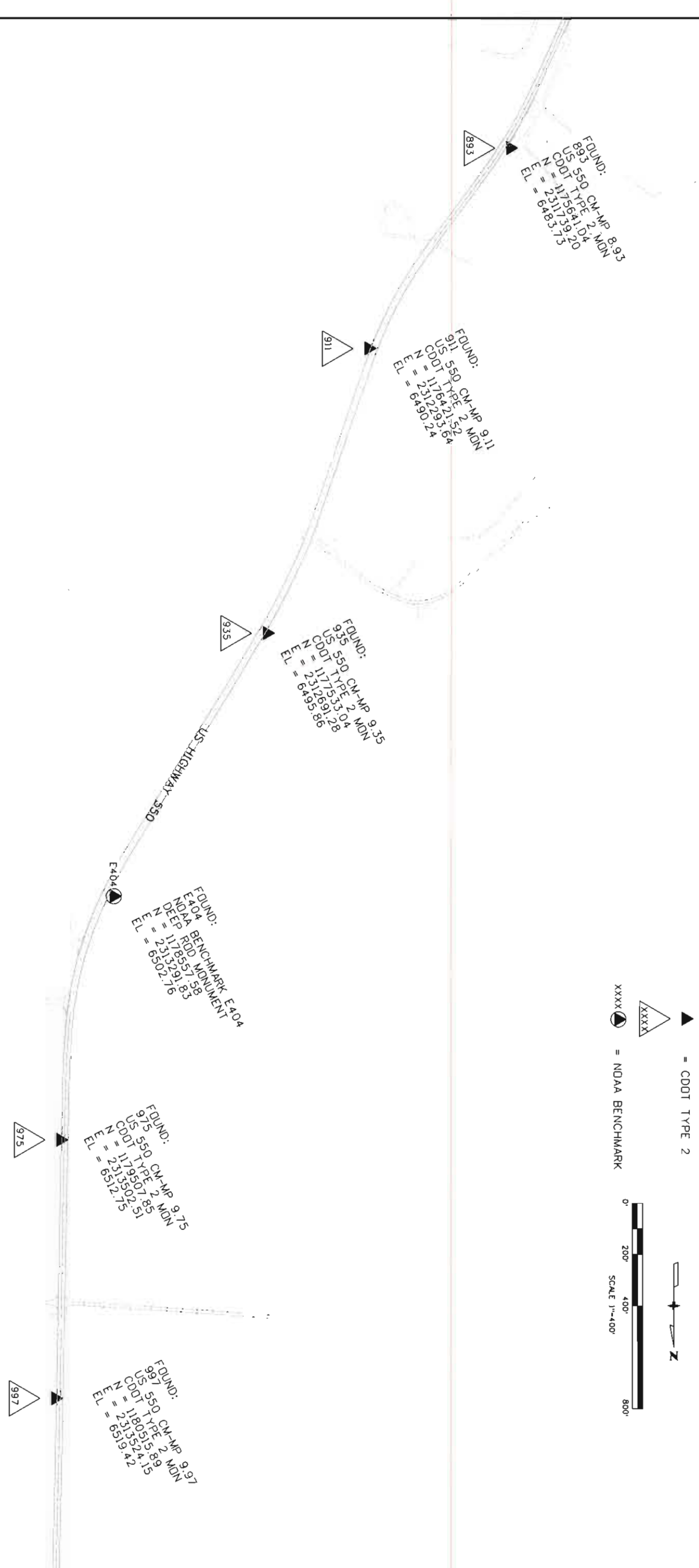


Sheet Revisions

Date	Description	Initials
mm/yy	XXXXXXXX	XX


Project Control Diagram

Plan Sheet			
Project Number:	NH 5501-015		
Project Location:	CR 214 North ROW Acquisition		
Project Code:	Lost Mod. Date	Subset Sheets	Total No. of Sheets
16791	10-15-07	11 of 17	31



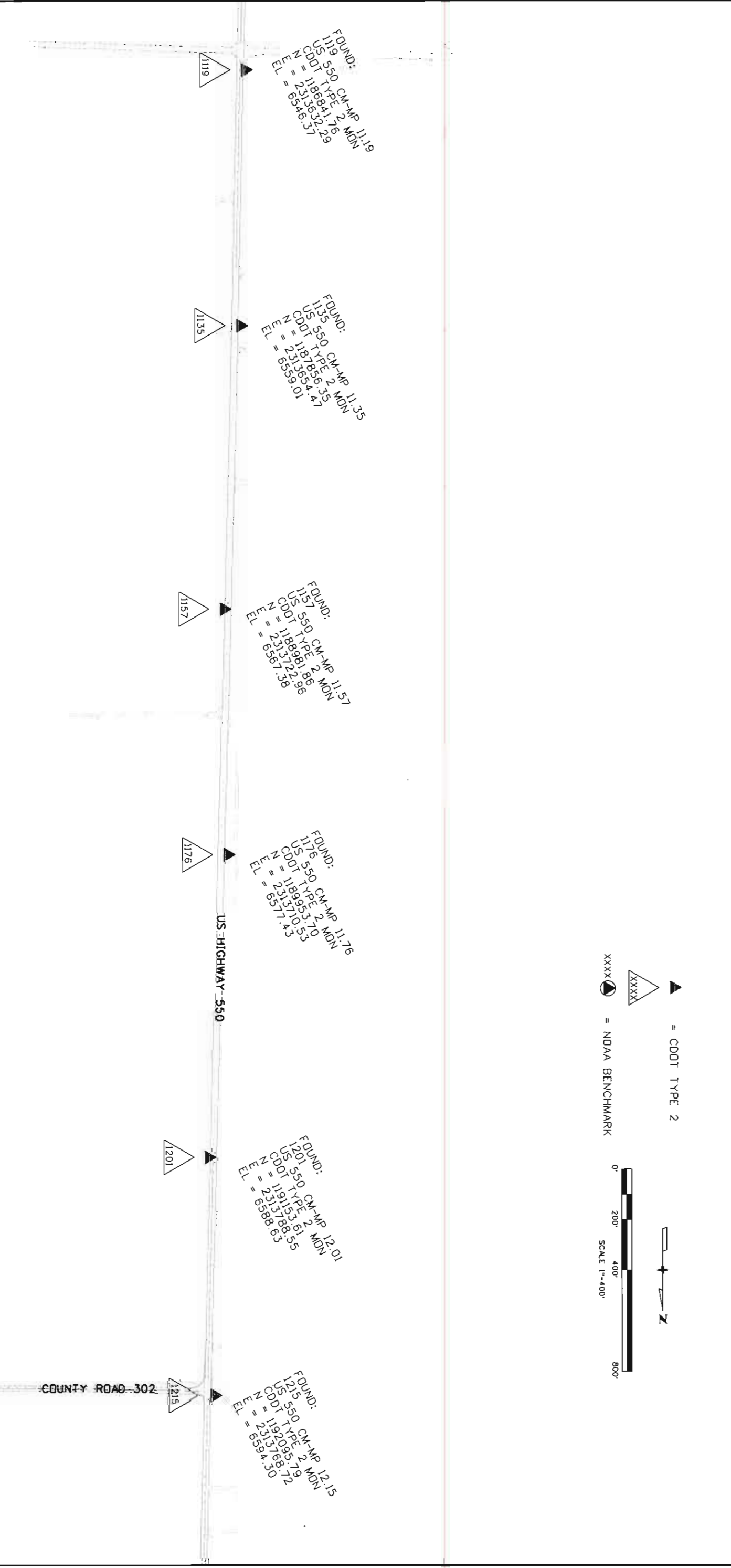
Sheet Revisions		
Date	Description	Initials
mm/yy	XXXXXXXX	XXX

Project Control Diagram			
Plan Sheet			
Project Number:	NH 5501-015		
Project Location:	CR 214 North ROW Acquisition		
Project Code:	Last Mod Date	Subst Sheets	Total No. of Sheets
16791	10-15-07	12 of 17	3K




Sheet Revisions		
Date	Description	Initials
mm/yy	XXXXXXXX	XXX

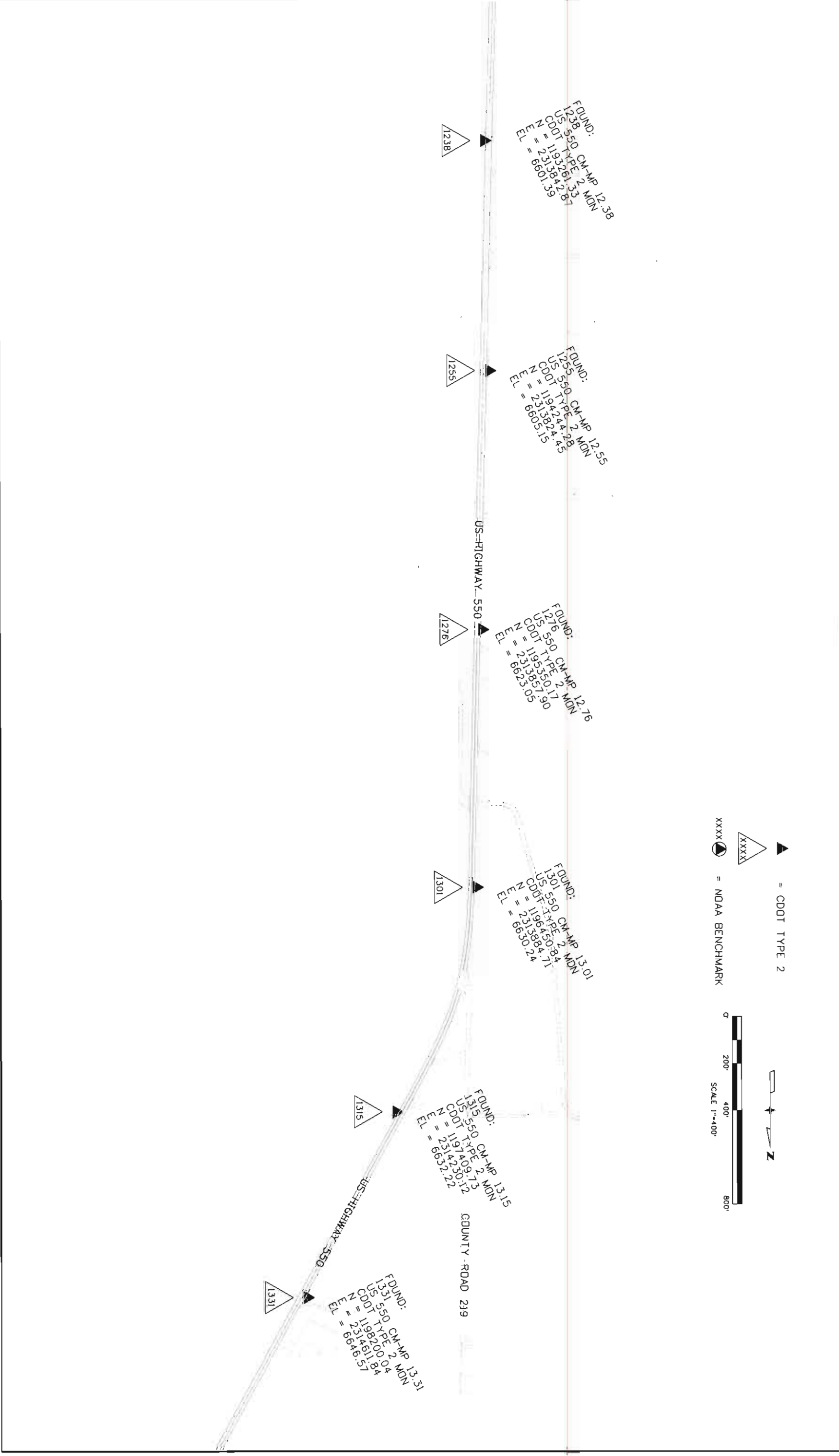
Project Control Diagram			
Plan Sheet			
Project Number:	NH 5501-015		
Project Location:	CR 214 North ROW Acquisition		
Project Code:	Lost Mod. Date	Subset Sheets	Total No. of Sheets
16791	10-15-07	13 of 17	31



Sheet Revisions		
Date mm/yy	Description	Initials
	XXXXXXXX	XXX

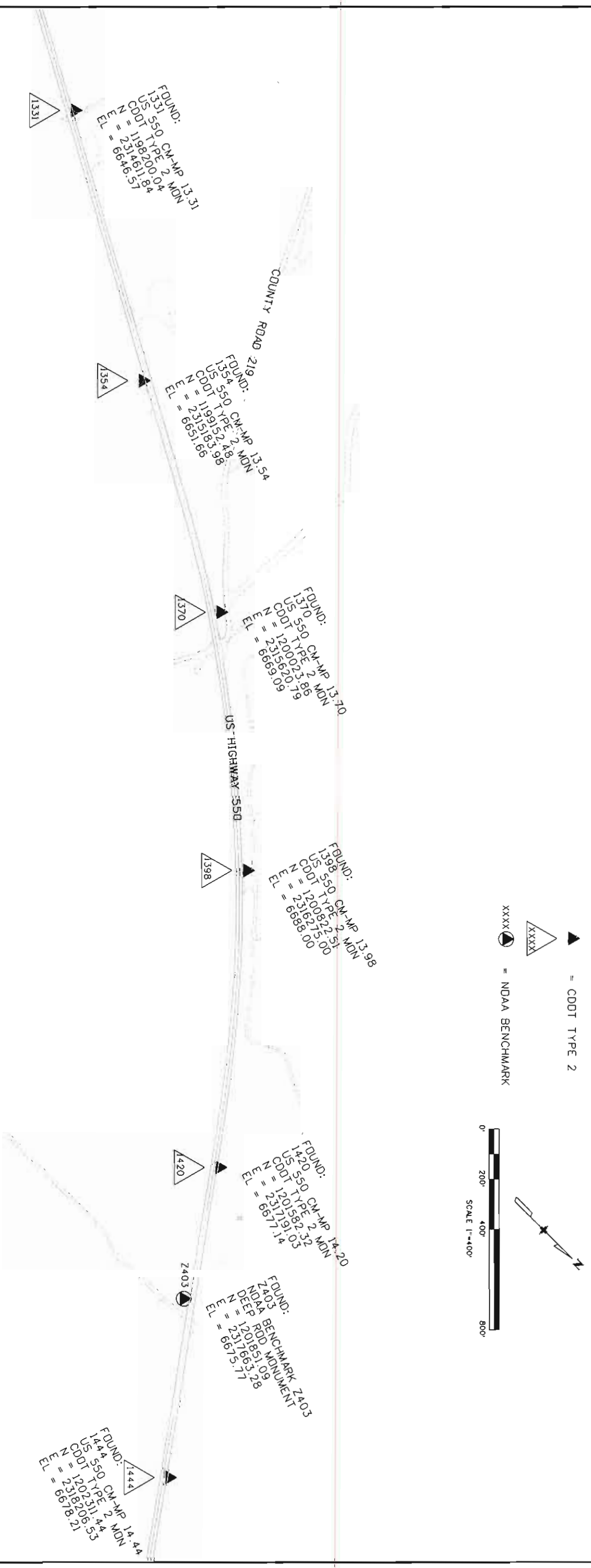


Project Control Diagram			
Plan Sheet			
Project Number:	NH 5501-015		
Project Location:	CR 214 North RDW Acquisition		
Project Code:	Last Mod. Date	Subset Sheets	Sheet No. Total No. of Sheets
16791	10-15-07	14 of 17	3M



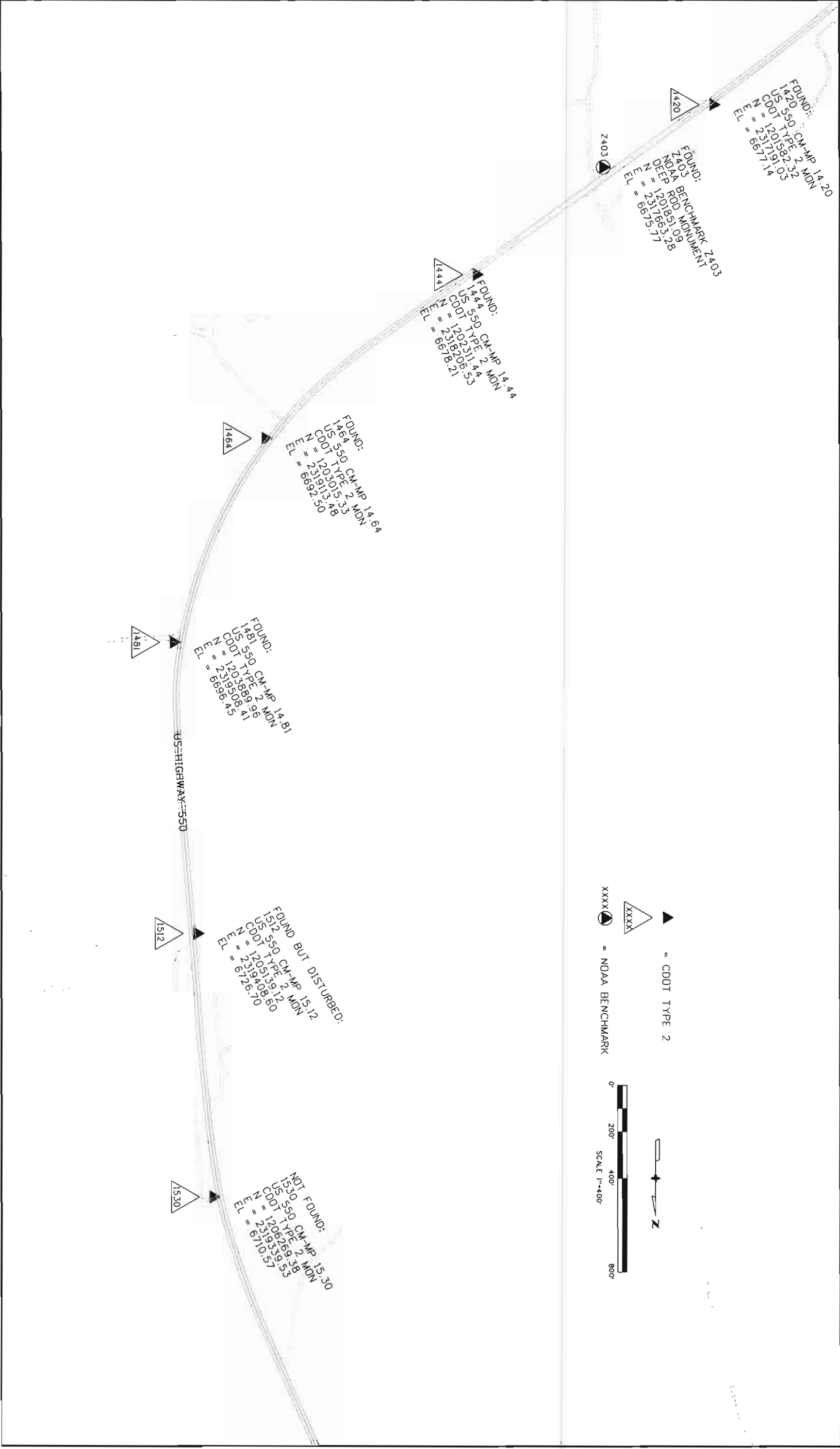
Sheet Revisions		
Date	Description	Initials
mm/yy	XXXXXXXX	XXX

Project Control Diagram			
Plan Sheet			
Project Number:	NH 5501-015		
Project Location:	CR 214 North ROW Acquisition		
Project Location:			
Project Code:	Last Mod. Date	Subset Sheets	Sheet No. Total No. of Sheets
16791	10-15-07	15 of 17	3N




Sheet Revisions		
Date	Description	Initials
mm/yy	XXXXXXXX	XX

Project Control Diagram			
Plan Sheet			
Project Number:	NH 5501-015		
Project Location:	CR 214 North ROW Acquisition		
Project Code:	Last Mod. Date	Subset Sheets	Total No. of Sheets
16791	10-15-07	16 of 17	30



Sheet Revisions		
Date	Description	Initials
mm/yy	XXXXXXXX	XXX

Project Control Diagram			
Plan Sheet			
Project Number:	NH 5501-015		
Project Location:	CR 214 North RW Acquisition		
Project Location:	M.P. 2.75-15.4		
Project Code:	Lost Mod. Date	Subset Sheets	Sheet No. Total No. of Sheets
18791	10-15-07	17 of 17	3p

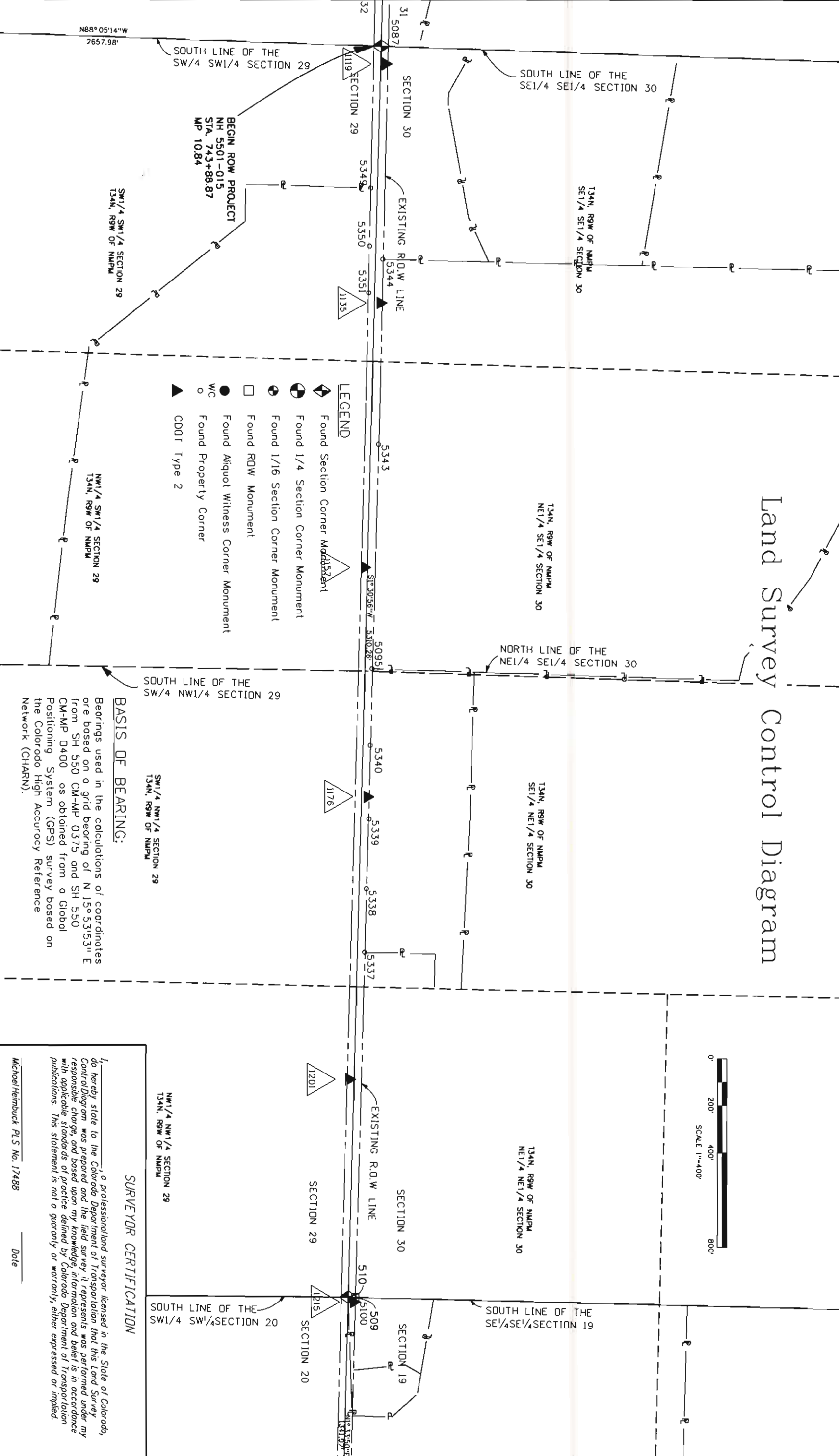


Sheet Revisions		Sheet Revisions	
Date	Description	Initials	Date

Prepared By: **WOOLPERT, INC.**
 116 INVERNESS DRIVE EAST #105
 ENGLEWOOD, COLORADO 80112
 (303) 925-1400 PHONE
 (303) 925-1401 FAX

Right of Way Plans			
Land Survey Control Diagram			
Project Number:	NH 5501-015		
Project Location:	CR 214 North ROW Acquisition		
Project Location:			
Project Code:	Last Mod. Date	Sheet No.	Sheet No.
15791	04-25-2008	1 of 5	30

Land Survey Control Diagram



SURVEYOR CERTIFICATION

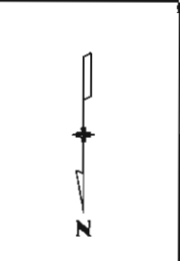
I, Michael Heimbuck, a professional land surveyor licensed in the State of Colorado, do hereby state to the Colorado Department of Transportation that this Land Survey Control Diagram was prepared and the field survey it represents was performed under my responsible charge and based upon my knowledge, information and belief is in accordance with applicable standards of practice defined by Colorado Department of Transportation publications. This statement is not a guaranty or warranty, either expressed or implied.

Michael Heimbuck PLS No. 17488 _____ Date _____

Sheet Revisions	
Date	Description

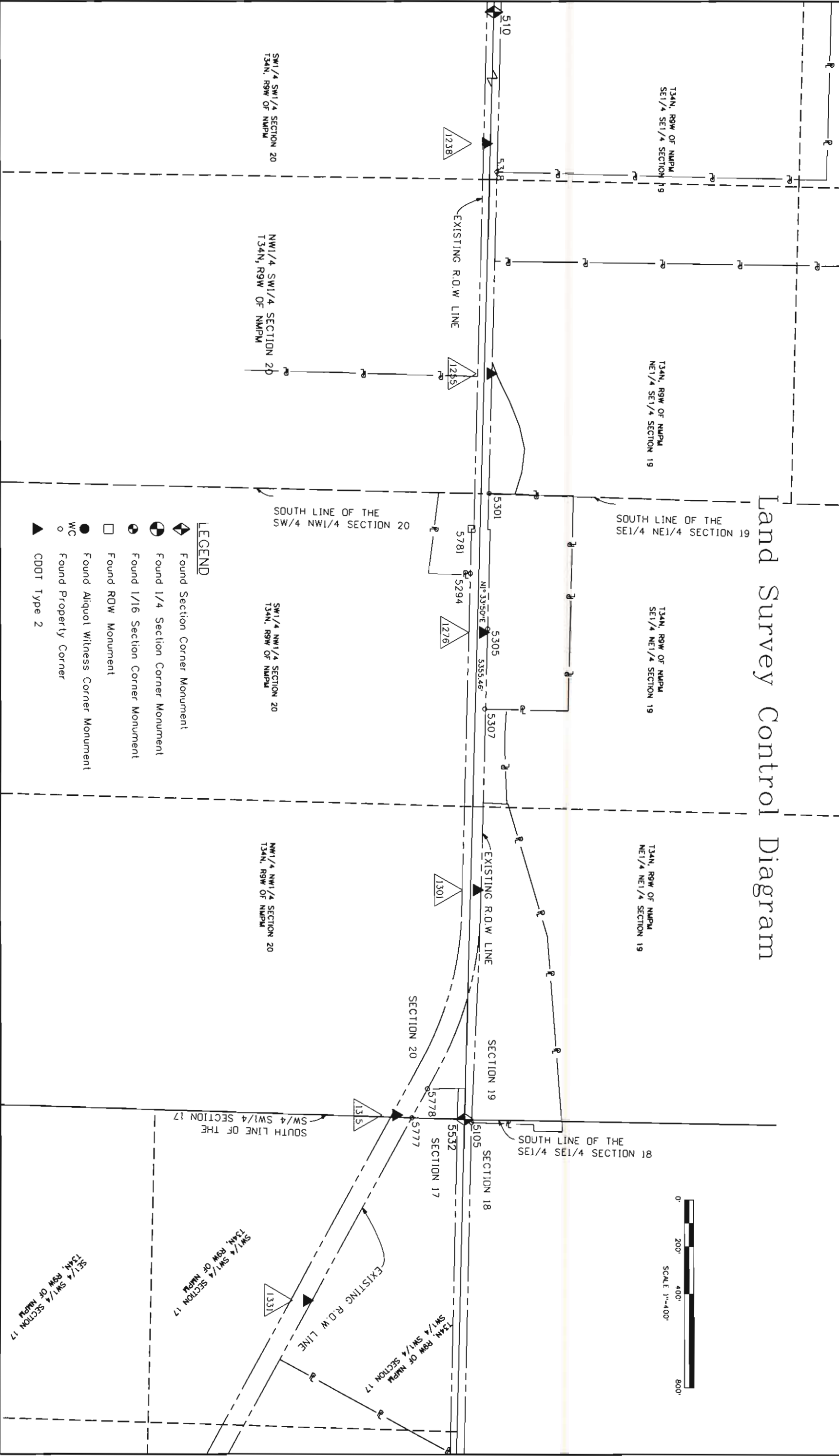
Sheet Revisions	
Date	Description

Prepared By: **WOOLPERT, INC.**
 116 INVERNESS DRIVE EAST #105
 ENGLEWOOD, COLORADO 80112
 (303) 925-1400 PHONE
 (303) 925-1401 FAX



Right of Way Plans	
Land Survey Control Diagram	
Project Number:	NH 5501-015
Project Location:	CR 214 North ROW Acquisition
Project Code:	16791
Last Mod. Date	04-25-2008
Subset Sheets	2 of 5
Sheet No.	JR


Land Survey Control Diagram

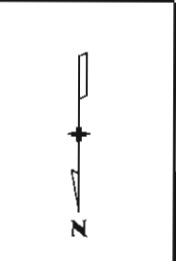


- LEGEND**
- ◄ Found Section Corner Monument
 - ◐ Found 1/4 Section Corner Monument
 - ◑ Found 1/16 Section Corner Monument
 - Found ROW Monument
 - Found Aliquot Witness Corner Monument
 - Found Property Corner
 - ▲ CDDT Type 2

Sheet Revisions	
Date	Description

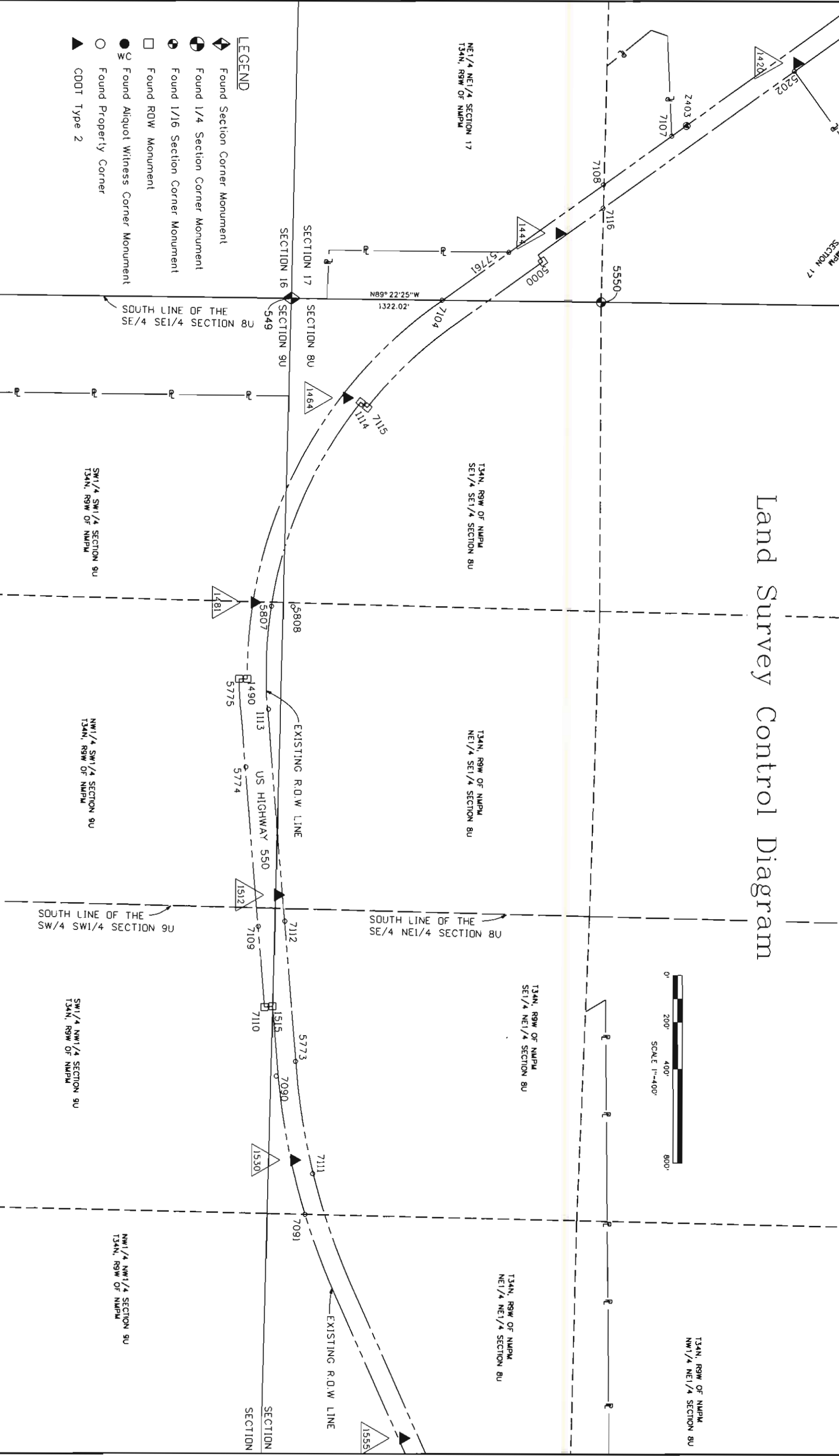

Sheet Revisions	
Date	Description

Prepared By: **WOOLPERT, INC.**

 116 INVERNESS DRIVE EAST #105
 ENGLEWOOD, COLORADO 80112
 (303) 925-1400 PHONE
 (303) 925-1401 FAX



Right of Way Plans	
Land Survey Control Diagram	
Project Number: NH 5501-015	Project Location: CR 214 North ROW Acquisition
Project Location:	Project Location:
Project Code: 04-25-2008	Subst Sheets: 4 of 5
	Sheet No.: 31

Land Survey Control Diagram

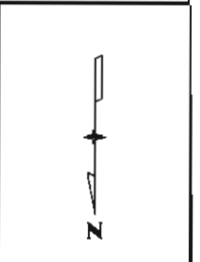


- LEGEND**
- ◆ Found Section Corner Monument
 - Found 1/4 Section Corner Monument
 - ⊙ Found 1/16 Section Corner Monument
 - Found ROW Monument
 - Found Aliquot Witness Corner Monument
 - Found Property Corner
 - ▲ CDOT Type 2

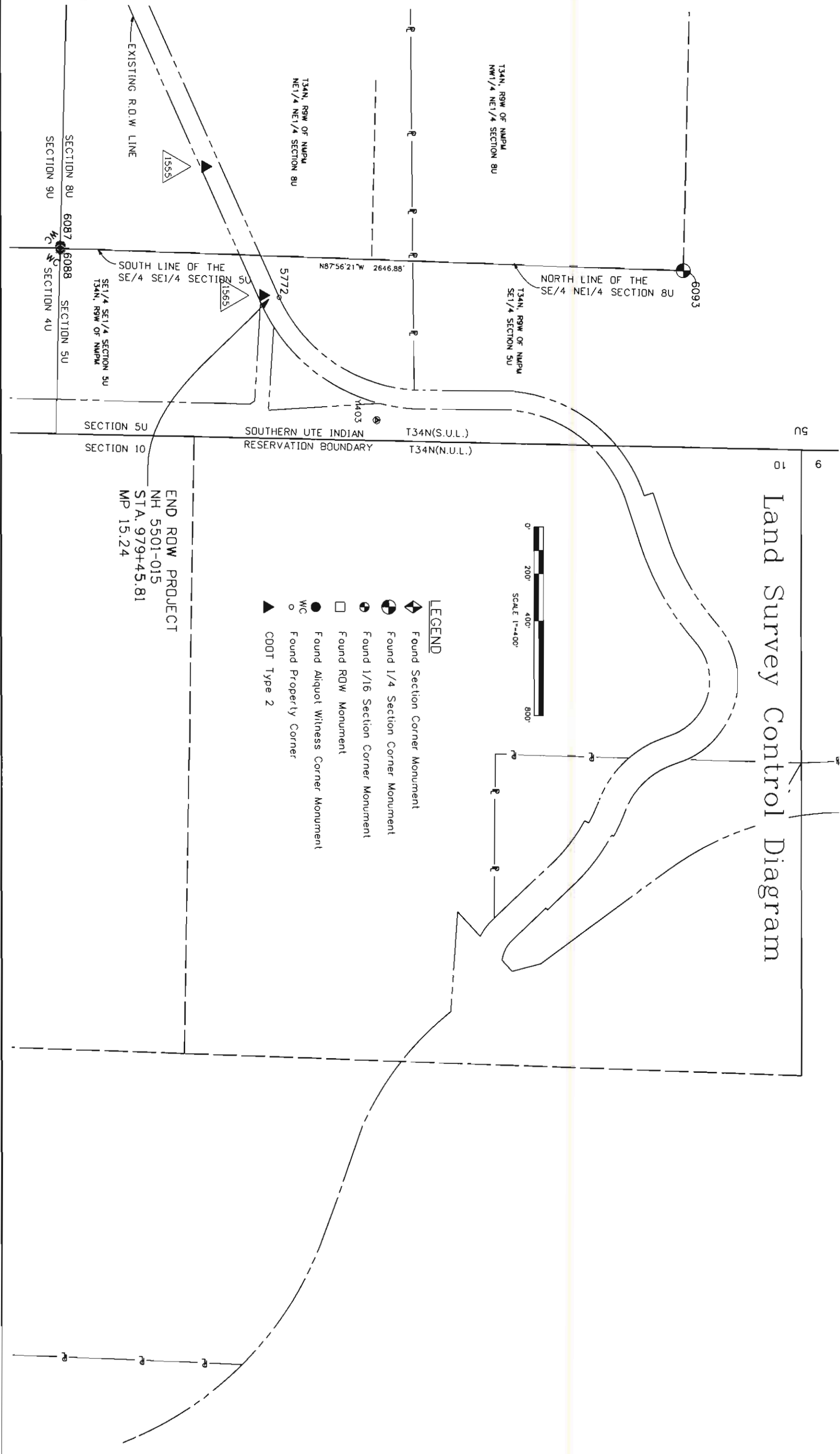
Date	Description	Initials

Date	Description	Initials

Prepared By: **WOOLPERT, INC.**
 116 INVERNESS DRIVE EAST #105
 ENGLEWOOD, COLORADO 80112
 (303) 925-1400 PHONE
 (303) 925-1401 FAX



Project Number:	Project Location:	Project Code:	Last Mod. Date:	Subset Sheets:	Sheet No.:
NH 5501-015	CR 214 North ROW Acquisition	16791	04-25-2008	5 of 5	31



Sheet Revisions		
Date	Description	Initials

Sheet Revisions		
Date	Description	Initials

Prepared By: **WOOLPERT, INC.**
 116 INVERNESS DRIVE EAST #105
 ENGLEWOOD, COLORADO 80112
 (303) 925-1400 PHONE
 (303) 925-1401 FAX

Right of Way Plans			
Lond Survey Control Diagram			
Project Number:	NH 5501-015	Sheet No.	31
Project Location:	CR 214 North RDW Acquisition	Subset Sheets	1 of 1
Project Location:			
Project Code:	04-25-2008		

TABULATION OF BOUNDARY EVIDENCE

TABULATION OF R.O.W. AND PROPERTY MARKERS FOUND

POINT #	NORTHING	EASTING	DESCRIPTION
7087	1206991.8	2319010.41	1 1/2" PIPE FILLED W/CONC NO ID
7090	1205910.73	2319415.77	1 1/2" AC ON # 5 REBAR LS 12027 JOHNSON
7091	1206500.49	2319292.5	1 1/2" AC ON # 5 REBAR LS 12027 JOHNSON
7104	1202597.46	2318707.71	1 1/2" AC LS 25963 RLS SURVEYING
7107	1201894.8	2317726.95	1 1/2" AC ON # 5 REBAR LS 25963 RLS SUR
7108	1202103.18	2318017.82	1 1/2" AC ON # 5 REBAR LS 25963 RLS SUR
7109	1205271.93	2319491.94	1 1/2" AC ON # 5 REBAR LS 12027 JOHNSON
7110	1205616.14	2319465.8	CDOT ROW MARKER
7111	1206327.23	2319259.32	1 1/2" AC ON # 5 REBAR LS 22574 MCCORMAC
7112	1205250.18	2319378.75	1 1/2" AC ON # 5 REBAR LS 22574 MCCORMA
1113	1204344.99	2319448.15	1 1/2" AC ON # 5 REBAR LS 22574 MCCORMA
1114	1203033.96	2319053.92	ROW MARKER
1116	1203055.79	2319026.07	ROW MARKER
1490	1202203.39	2318019.86	1 1/2" AC ON # 5 REBAR LS 25963 RLS SUR
1515	1204215.4	2319538.48	ROW MARKER
1515	1205613.33	2319431	CDOT ROW MARKER
5000	1202432.17	2318277.32	ROW MARKER
5073	1181474.99	2313558.86	1 1/2" AC ON # 5 REBAR SMITH PELS 8974
5095	1189410.57	2313689.69	1 1/2" AC ON # 5 REBAR LS 12027
5100	1192075.51	2313761.01	3 1/4" AC FLUSH LS 18450 1991 .17 OUTR
5202	1201617.22	2317202.29	1 1/2" AC ON # 5 REBAR PLS 25963 RLS S
5205	1201018.02	2316454.88	1 1/2" AC ON # 5 REBAR PLS 25963 RLS S
5209	1200799.64	2316235.09	1 1/2" AC ON # 5 REBAR PLS 25963 RLS S
5211	1200575.64	2316032.35	1 1/2" AC ON # 5 REBAR PLS 25963 RLS S
5212	1200504.88	2315972.72	ROW MARKER
5214	1200527.09	2315945.67	ROW MARKER
5215	1200363.28	2315814.45	1 1/2" AC ON # 5 REBAR PLS 25963 RLS S
5219	1200219.59	2315706.2	1 1/2" AC ON # 5 REBAR PLS 52963 RLS S
5219	1200139.67	2315791.51	ROW MARKER DISTURBED
5220	1200453.8	2316034.23	ROW MARKER
5240	1200431.4	2316061.28	ROW MARKER
5241	1200119.24	2315820.17	ROW MARKER
5271	1198976.17	2315014.76	ROW MARKER
5273	1198992.72	2314984.03	ROW MARKER
5291	1200053.02	2315566.13	1 1/2" AC ON # 5 REBAR TG CLARK 5836
5294	1195099.62	2313910.3	# 4 REBAR W/PLASTIC CAP STMP 4431
5301	1194756.16	2313829.81	# 4 REBAR NO TAG
5305	1195334.82	2313836.82	1 1/2" AC ON # 5 REBAR RLS 17494 KROEG
5307	1195676.78	2313849.27	# 5 REBAR W/ 1 1/4" TAG WIRED ON 4431
5318	1193383.52	2313796.03	1 1/2" AC ON # 5 REBAR LS 12027
5337	1190613.6	2313722.47	1 1/2" AC ON # 5 REBAR LS 12027
5338	1190343.71	2313714.83	1 1/2" AC ON # 5 REBAR LS 12027
5339	1190046.76	2313702.73	1 1/2" AC ON # 5 REBAR LS 12027
5340	1189734.78	2313698.14	1 1/2" AC ON # 5 REBAR LS 12027
5343	1189456.83	2313662.26	5/8" BOLT W/1" SQUARE HEAD STAMPED 96
5344	1187671.1	2313643.77	5/8" BOLT W/1" SQUARE HEAD STAMPED 96
5349	1187368.58	2313694.56	# 4 REBAR NO TAG
5350	1187615.49	2313699.56	1 1/2" AC ON # 5 REBAR LS 12027
5351	1187813.07	2313703.32	1 1/2" AC ON # 5 REBAR LS 12027
5772	1208008.67	2318558.59	3/4" I.P. W/3/8" REBAR
5773	1205848.35	2319332.71	1 1/2" AC ON # 5 REBAR LS 22574 MCCORMA
5774	1204591.32	2319544.78	1 1/2" AC ON # 5 REBAR LS 12027
5775	1204215.64	2319573.58	ROW MARKER
5777	1197421.24	2314161.85	BENT # 4 REBAR
5778	1197297.81	2314095.61	# 4 REBAR
5781	1194909.17	2313905.21	ROW MARKER
5807	1203905.94	2319435.33	2" PIPE W THREADED CAO NO ID
57761	1202393.16	2318422.61	1" AC MARKED LOT 1/2 PLS 25963 RLS SURV

TABULATION OF ALIQUOT MARKERS FOUND

POINT #	NORTHING	EASTING	DESCRIPTION
317	1148577.83	2307364.16	N 1/16 SEC 1/6, T32N R9W/10W, 3 1/4" AC ON 2 1/2" ALUM POST, B. L.M.
322	1149861.03	2308705.88	STANDARD COR. W 1/16 SEC 6/31, T32N/33N R9W, 3 1/4" AC ON 2 1/2" ALUM PIPE, S.U.I.R 1996
323	1149898.06	2307398.83	STANDARD CORNER, SEC 1/6/31/36, T32N/33N R9W/10W, 3 1/4" AC ON 2 1/2" ALUM POST, B. L.M.
333	1152522.07	2308786.81	CW 1/16 SEC 31 2" AC ON 5/8" REBAR, LS 12027
336	1153842.13	2308814.14	NW 1/16 SEC 31, T33N R9W, 2" AC ON 3/4" REBAR, LS 12027 1993
346	1156514.77	2307566.16	S 1/16 SEC 25/30, T33N R9W/10W, 3 1/4" AC ON 2 1/2" ALUM PIPE, S.U.I.R
347	1156512.71	2308986.19	SW 1/16 SEC 30, T33N R9W, 3 1/4" AC ON 2 1/2" ALUM PIPE, S.U.I.R 1997
353	1157791.42	2310240.53	C 1/4 COR SEC 30, T33N R9W, 3 1/4" AC ON 5/8" ALUM ROD, S.U.I.R 1997
355	1157832.84	2307602.70	1/4 COR SEC 25/30, T33N R9W/10W, 3 1/4" AC ON 2 1/2" ALUM PIPE, S.U.I.R 1997
357	1159143.48	2308946.80	NW 1/16 SEC 30, T33N R9W, 3 1/4" AC ON 2 1/2" ALUM PIPE, S.U.I.R 1997
358	1159113.20	2310267.80	C-N 1/16 SEC 30, T33N R9W, 3 1/4" ON 5/8" ALUM ROD, S.U.I.R 1997
363	1160434.04	2310287.27	1/4 COR SEC 19/30, T33N R9W, 2 1/2" AC ON 1 1/2" PIPE, LS 30827 1997
365	1160472.36	2307674.68	SEC COR 19/24/29/30, T33N R9W/10W, 3 1/4" AC ON 2 1/2" PIPE, B. L.M.
368	1161755.80	2310343.06	stamped C-S 1/16 SEC 19, T33N R9W, 2 1/2" AC ON 3/4" REBAR, LS 30827 1997, (NOT ACCEPTED)
414	1170946.31	2311912.01	E 1/16 SEC 18/7, T33N R9W, 1 1/2" AC ON 5/8" REBAR, LS 4679
418	1171040.44	2307903.10	SEC COR 7/12/13/18, T33N R9W/10W, 2" AC (BELOW CR 216), LS 24315
431	1171941.15	2310683.29	CN 1/16 SEC 7, T33N R9W, SET 2 1/2" AC ON 3/4" REBAR, LS 27937, AT FENCE CORNER
434	1176188.25	2313384.49	SEC COR 5/6/7/8, T33N R9W, 2" AC ON 3/4" REBAR, LS 12027
436	1178283.44	2310721.46	1/4 COR SEC 6/7, T33N R9W, 3 1/4" AC ON 2 1/2" ALUM PIPE, LS 24315
451	1180187.90	2313494.59	N 1/16 SEC 6 (CALCULATED)
455	1181457.62	2314834.57	W16TH SEC2/5 (CALCULATED)
457	1181475.57	2313529.13	stamped WC SEC 5/6/32/31, T33N/34N SUL R9W, 2" AC ON 3/4" REBAR, LS 28265 (NOT ACCEPTED)
466	1182805.25	2313528.99	SW COR SEC 3 (CALCULATED)
472	1184160.12	2313562.86	stamped WC 1/16 SEC 3/132, T34N SUL R9W, 2" AC ON 3/4" REBAR, LS 28265 (NOT ACCEPTED)
473	1184103.64	2313560.59	stamped RM 1/4 COR SEC 3/132, T34N R9W, 3" AC ON 2 1/2" PIPE, LS 17492 1990 (NOT ACCEPTED)
474	1184103.64	2313562.86	stamped RM 1/4 COR SEC 3/132, T34N R9W, 3" AC ON 2 1/2" PIPE, LS 17492 1990 (NOT ACCEPTED)
544	1201343.23	2315354.64	C-N 1/16 SEC 17, T34N SUL R9W, 3 1/4" AC ON 2 1/2" ALUM PIPE, LS 12027 1990
545	1201316.16	2316675.64	C-N 1/16 SEC 17, T34N SUL R9W, 3 1/4" AC ON 2 1/2" ALUM PIPE, LS 12027 1990
549	1202590.13	2319350.15	SEC COR 8U/9U/17/16, T34N SUL R9W, 2" AC FLUSH, PELS 9185
607	1207788.99	2319487.85	RM SEC COR 8U/5U/9U/4U, T34N SUL R9W, 3 1/4" AC ON 2 1/2" PIPE, LS 22574
608	1207805.77	2319488.81	RM SEC COR 8U/5U/9U/4U, T34N SUL R9W, 3 1/4" AC ON 2 1/2" PIPE, LS 22574
6093	1207894.86	2316843.30	1/4 COR SEC 8U/5U, T34N SUL R9W, 2" AC ON 3/4" REBAR, LS 12027, 1995
1099	1202604.58	2318028.21	E 1/16 SEC 8U/17, T34N SUL R9W, 2" AC ON 3/4" REBAR, LS 12027, 1995
6026	1165713.46	2310405.07	RM N 1/4 COR SEC 19, T33N R9W, 3 1/4" AC ON 2 1/2" ALUM PIPE, S.U.I.R
5027	1165647.11	2310403.03	WC C 1/4 SEC 18, T33N R9W, 3 1/4" AC ON 2 1/2" ALUM PIPE, S.U.I.R
5032	1163078.86	2310340.36	RM C 1/4 SEC 18, T33N R9W, 2 1/2" AC ON 3/4" REBAR, LS 30827 1997
5034	1166968.67	2310442.60	RM CS 1/16 SEC 18, T33N R9W, 3 1/4" AC ON 2 1/2" PIPE, S.U.I.R 1993
5035	1167028.86	2310354.78	RM C 1/4 SEC 18, T33N R9W, 3 1/4" AC ON 2 1/2" ALUM PIPE, S.U.I.R 1993
5038	1168273.60	2310482.84	RM C 1/4 SEC 18, T33N R9W, 3 1/4" AC ON 2 1/2" ALUM PIPE, S.U.I.R 1993
5039	1168323.71	2310484.84	SEC COR 29/30/31/32, T34N SUL R9W, 2" AC FLUSH IN ASPHALT, LS 9185 1976
5087	1186766.30	2313650.56	SEC COR 6/5/31/32, T33N/34N SUL R9W, SET 2 1/2" AC ON 3/4" REBAR, LS 27397
5169	1181491.38	2313497.81	RM SEC COR 6/5/31/32, T33N/34N SUL R9W, SET 2 1/2" AC ON 3/4" REBAR, LS 27397
5170	1181552.66	2313559.83	
5550	1202604.58	2318028.21	

Date	Description	Initials
09/08	UPDATED POINTS 1337 & 1338	SLH

Date	Description	Initials

Prepared By: **WOLDPERT, INC.**
 116 INVERNESS DRIVE EAST #105
 ENGLEWOOD, COLORADO 80112
 (303) 925-1400 PHONE
 (303) 925-1401 FAX

**Right of Way Plans
 Monumentation Sheet**
 Project Number: NH 5501-015
 Project Location: CR 214 North ROW Acquisition
 Project Location:
 Project Code: Last Mod Date Subst Sheets Sheet No.
 16791 07-15-2008 1 of 3 4

Monumentation Sheet

GENERAL NOTES

- This Right of Way Plan is not a complete boundary survey of all adjoining owners and is prepared for Transportation Department purposes only.
- Survey Control Points set with a higher degree of accuracy than R.O.W. markers.
- NOTICE: According to Colorado law you must commence any legal action based upon any defect in this survey within three years after you first discover such defect. In no event, may any action based upon any such defect in this survey be commenced more than ten years from the date of certification shown hereon.
- All R.O.W. markers set from control monuments.
- All centerline and offset stationing is theoretical only and may not represent the centerline as constructed in the field. All stationing is approximate.
- All coordinates listed are project coordinates only.
- Field survey control/precision meets the minimum horizontal control/tolerances of a CDOT Type B survey (4-29-1992)
- MDOs (Memorandum of Ownership) for title insurance supplied by Wilson Co.

QUANTITY OF MONUMENTS TO BE SET

CAP TYPE	MONUMENT TYPE					
	1	2	3	4	5	6
REFERENCE						
ROW	87					
CONTROL						
ALLOUT CORNER						
PERMANENT EASEMENT						173
PROJECT POINTS						
WITNESS POST (REQUIRED)	87					

POINT	NORTHING	EASTING	MONUMENT TYPE
4	1197298.72	2314095.46	1
45	1198384.07	2313939.29	1
508	1186788.87	2313873.63	1
509	1188188.42	2313909.04	1
510	1189446.87	2313918.68	1
511	1190723.00	2313953.95	1
512	1192043.48	2313990.21	1
513	1192487.62	2314001.89	1
514	1192563.94	2314023.75	1
515	1193805.83	2314055.17	1
516	1193852.19	2314074.70	1
517	1193927.17	2314076.66	1
518	1193957.15	2314059.00	1
522	1197527.98	2314510.64	1
523	1197541.64	2314482.52	1
524	1197795.20	2314605.74	1
525	1197807.68	2314641.83	1
526	1197892.90	2314683.24	1
527	1197928.99	2314670.76	1
528	1200336.90	2315871.11	1
530	1199096.13	2315237.95	1
531	1200040.30	2315819.68	1
532	1201161.67	2317031.64	1
533	1201363.21	2317312.48	1
534	1201358.99	2317340.53	1
535	1201417.96	2317422.58	1
538	1201451.09	2317434.93	1
539	1201644.90	2317704.99	1
539	1201828.99	2317969.41	1
540	1202035.78	2318277.16	1
541	1202070.69	2318292.56	1
542	1202087.80	2318354.01	1
545	1202391.59	2318349.54	1
546	1202992.20	2318772.28	1
548	1206992.75	2319010.21	1
550	1206497.04	2319598.22	1
551	1208000.75	2319452.90	1
552	1206990.54	2318862.64	1
554	1204346.62	2319452.60	1
556	1204057.80	2319453.47	1
557	1203938.54	2319407.02	1
559	1203136.92	2319084.52	1
560	1192103.47	2313991.82	1
562	1202706.78	2318659.70	1
565	1201983.46	231752.61	1
566	1201509.20	2317051.11	1
568	1201396.57	2316899.43	1

POINT	NORTHING	EASTING	MONUMENT TYPE
570	1200191.68	2315593.08	1
572	1199926.56	2315439.57	1
573	1199699.65	2315293.01	1
574	1199682.56	2315274.39	1
575	1199204.96	2315013.99	1
577	1198575.69	2314708.19	1
579	1197892.27	2314376.07	1
580	1197889.10	2314367.86	1
581	1197514.67	2314185.90	1
582	1197214.06	2314049.06	1
584	1197023.78	2313981.75	1
585	1197053.55	2313926.94	1
586	1197056.22	2313889.55	1
587	1196589.82	2313870.23	1
588	1196545.17	2313866.38	1
590	1194911.25	2313825.38	1
591	1194245.01	2313798.20	1
596	1188913.25	2313673.84	1
639	1194196.06	2313616.62	1
653	1187486.26	2313801.18	1
654	1187078.67	2313590.87	1
655	1187054.20	2313570.24	1
656	1186989.65	2313568.61	1
657	1186970.05	2313588.12	1
658	1186798.52	2313583.78	1
659	1194849.55	2314081.58	1
666	1195349.39	2314094.23	1
668	1195099.44	2314088.85	1
758	1187722.90	2313642.93	1
770	1190729.35	2313724.04	1
847	1196157.64	2314114.68	1
856	1196941.12	2314267.78	1
883	1201777.93	2317806.96	1
888	1200055.76	2315493.01	1
890	1200234.13	2315683.33	1
955	1205618.36	2319330.34	1
1039	1195614.71	2314100.94	1
1331	1202421.65	2318284.87	1
1337	1203654.51	2319376.45	1
1338	1203813.25	2319362.62	1

SURVEYOR STATEMENT (ROW PLAN)

I, _____, a professional land surveyor licensed in the State of Colorado, do hereby state to the Colorado Department of Transportation that based upon my knowledge, information and belief, research, calculations and evolution of the survey evidence were performed and this Right-of-Way Plan was prepared under my responsible charge in accordance with applicable standards of practice defined by Colorado Department of Transportation publications. This statement is not a guaranty or warranty, either expressed or implied.

Michael Heinbuck PLS No. 17488

Date _____

SURVEYOR STATEMENT (ROW MONUMENTS)

I, _____, a professional land surveyor licensed in the State of Colorado, do hereby state to the Colorado Department of Transportation that based upon my knowledge, information and belief, adequate research, calculations and evolution of survey evidence were performed and the Right-of-Way monuments depicted on this Right-of-Way Plan were set under my responsible charge in accordance with applicable standards of practice defined by Colorado Department of Transportation publications. This statement is not a guaranty or warranty, either expressed or implied.

Date _____

Sheet Revisions		Sheet Revisions	
Date	Description	Date	Description
09/08	UPDATED POINTS 1337 & 1338		

Prepared By: **WOOLPERT, INC.**
 116 INVERNESS DRIVE EAST #105
 ENGLEWOOD, COLORADO 80112
 (303) 925-1400 PHONE
 (303) 925-1401 FAX

Right of Way Plans			
Monumentation Sheet			
Project Number:	NH 5501-015	Subset Sheets	Sheet No. 4
Project Location:	CR 214 North ROW Acquisition	Project Code	16791
Project Location:		Last Mod. Date	07-15-2008
Project Code	16791	1 of 3	

Monumentation Sheet

GENERAL NOTES

- This Right of Way Plan is not a complete boundary survey of adjoining owners and is prepared for Transportation Department purposes only.
- Survey Control Points set with a higher degree of accuracy than R.O.W. markers.
- NOTICE: According to Colorado law you must commence any legal action based upon any defect in this survey within three years after you first discover such defect. In no event, may any action based upon any such defect in this survey be commenced more than ten years from the date of certification shown hereon.
- All R.O.W. markers set from control monuments.
- All centerline and offset stationing is theoretical only and may not represent the centerline as constructed in the field. All stationing is approximate.
- All coordinates listed are project coordinates only.
- Field survey control precision meets the minimum horizontal control tolerances of a CDDT Type B survey (4-29-1992)
- MDS (Memorandum of Ownership) for title insurance supplied by Wilson Co.

TABULATION OF R.O.W. MARKERS TO BE SET				TABULATION OF R.O.W. MARKERS TO BE SET			
POINT	NORTHING	EASTING	MONUMENT TYPE	POINT	NORTHING	EASTING	MONUMENT TYPE
4	1197298.72	2314095.46	1	570	1200191.68	2315583.08	1
45	1189384.07	2313939.29	1	572	1199926.56	2315439.57	1
508	1186788.87	2313873.63	1	573	1199699.65	2315293.01	1
509	1188188.42	2313909.04	1	574	1199682.96	2315274.39	1
510	1189446.87	2313918.68	1	575	1199204.96	2315013.99	1
511	1190723.00	2313953.95	1	577	1198575.69	2314708.19	1
512	1192043.48	2313989.21	1	579	1197892.27	2314376.02	1
513	1192487.62	2314001.89	1	580	1197889.10	2314367.86	1
514	1192563.94	2314023.75	1	581	1197514.67	2314185.90	1
515	1183905.83	2314055.17	1	582	1197214.06	2314049.06	1
516	1183852.19	2314074.29	1	584	1197023.78	2313961.75	1
517	1193927.17	2314076.66	1	585	1197053.55	2313926.94	1
518	1193957.15	2314059.00	1	586	1197055.22	2313889.55	1
522	1197527.98	2314510.64	1	587	1196599.82	2313870.23	1
523	1197541.64	2314482.52	1	588	1196545.17	2313868.38	1
524	1197795.20	2314605.74	1	590	1194911.25	2313825.38	1
525	1197807.68	2314641.83	1	591	1194245.01	2313798.20	1
526	1197892.90	2314683.24	1	598	1186913.25	2313673.84	1
527	1197928.99	2314670.76	1	639	1194196.06	2313816.62	1
528	1200038.90	2315871.11	1	653	1187486.26	2313901.18	1
530	1199096.13	2315237.95	1	654	1187078.67	2313590.87	1
531	1200040.30	2315819.68	1	655	1187054.20	2313570.24	1
532	120161.67	2317031.64	1	656	1186989.65	2313568.61	1
533	1201363.21	2317312.48	1	657	1186970.05	2313588.12	1
534	1201358.99	2317340.53	1	658	1186798.52	2313583.78	1
535	1201417.96	2317422.58	1	659	1194849.55	2314081.58	1
536	1201451.09	2317434.93	1	666	1195349.39	2314094.23	1
537	1201644.90	2317704.99	1	668	1195099.44	2314088.85	1
538	1201828.99	2317989.41	1	758	1187722.90	2313642.93	1
539	1202035.78	2318277.16	1	770	1190729.35	2313724.04	1
540	1202026.53	2318292.56	1	847	1196157.64	2314114.88	1
542	1202087.80	2318349.54	1	856	1196941.12	2314267.78	1
543	1202391.59	2318772.28	1	883	1201777.93	2315493.01	1
545	1206992.20	2319010.21	1	888	1200055.76	2315683.33	1
546	1204391.38	2319170.19	1	890	1200234.13	2315930.33	1
548	1205882.75	2319588.22	1	1039	1195614.71	2314100.94	1
550	1206497.04	2319452.90	1	1331	1202421.65	2318284.87	1
551	1208000.75	2318562.64	1	1337	1203654.51	2318378.45	1
552	1206980.54	2318990.98	1	1338	1203813.25	2319282.62	1
554	1204346.62	2319453.60	1				
556	1204057.80	2319453.47	1				
557	1203938.54	2319407.02	1				
559	1203136.92	2319084.52	1				
560	1192103.47	2313991.82	1				
562	1202706.78	2318659.70	1				
565	1201883.46	2317572.61	1				
566	1201509.20	2317051.11	1				
568	1201396.57	2316989.43	1				

QUANTITY OF MONUMENTS TO BE SET

CAP TYPE	MONUMENT TYPE					
	1	2	3	4	5	6
REFERENCE						
ROW						
CONTROL						
ALLOUT CORNER						
PERMANENT EASEMENT						173
PROJECT POINTS						
WITNESS POST (REQUIRED)	87					

SURVEYOR STATEMENT (ROW PLAN)

I, _____, a professional land surveyor licensed in the State of Colorado, do hereby state to the Colorado Department of Transportation that based upon my knowledge, information and belief, research, calculations and evolution of the survey evidence were performed and this Right-of-Way Plan was prepared under my responsible charge in accordance with applicable standards of practice defined by Colorado Department of Transportation publications. This statement is not a guaranty or warranty, either expressed or implied.

Michael Hembeck PLS No. 17488

Date _____

SURVEYOR STATEMENT (ROW MONUMENTS)

I, _____, a professional land surveyor licensed in the State of Colorado, do hereby state to the Colorado Department of Transportation that based upon my knowledge, information and belief, adequate research, calculations and evolution of survey evidence were performed and the Right-of-Way monuments depicted on this Right-of-Way Plan were set under my responsible charge in accordance with applicable standards of practice defined by Colorado Department of Transportation publications. This statement is not a guaranty or warranty, either expressed or implied.

Date _____

Sheet Revisions		Sheet Revisions	
Date	Description	Date	Description
1/25/08	CHANGED PE-4256 TO 4256		
1/25/08	CHANGED PE-4186 TO 4185A		
1/25/08	CHANGED PE-4186 TO 4181A		

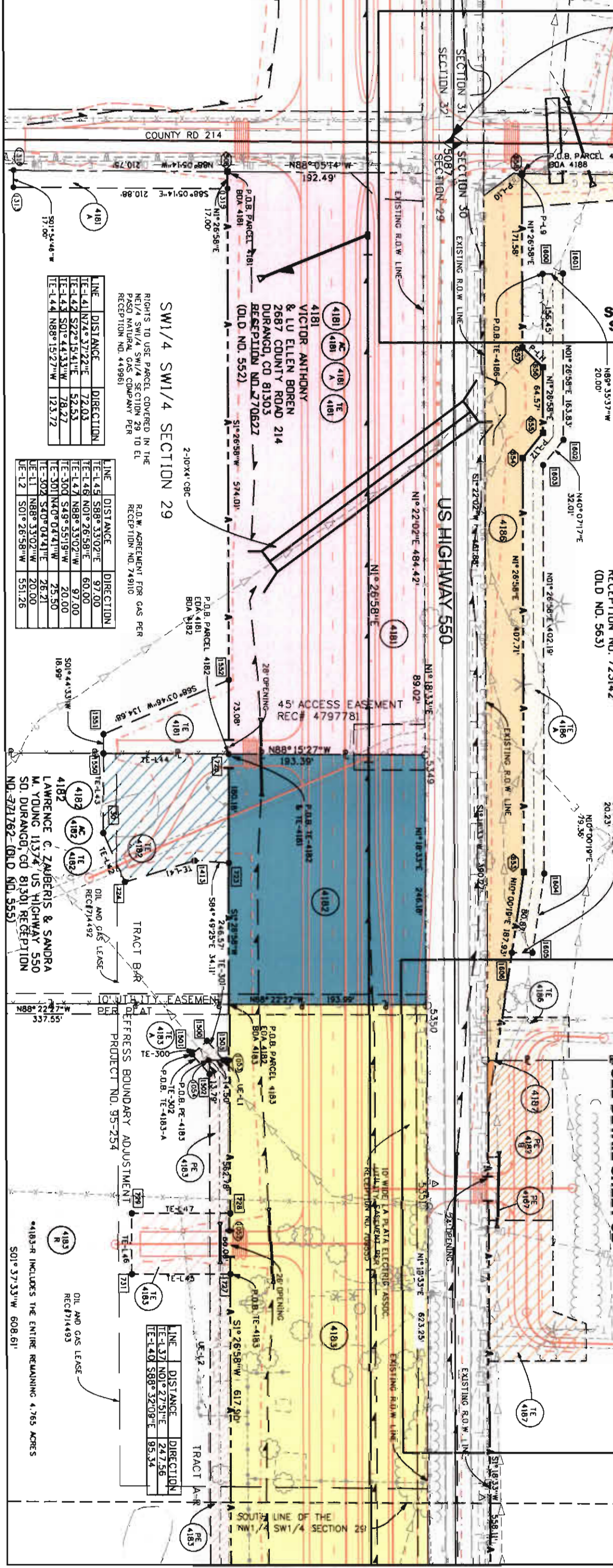
Prepared By: **WOOLPERT, INC.**
 116 INVERNESS DRIVE EAST #105
 ENGLEWOOD, COLORADO 80112
 (303) 925-1400 PHONE
 (303) 925-1401 FAX

Right of Way Plans		Plan Sheet	
Project Number:	NH 5501-015	Project Location:	CR 214 North ROW Acquisition
Project Location:	CR 214 North ROW Acquisition	Project Code:	07-03-2008
Project Code:	07-03-2008	Sheet No.:	5
Project Name:	CR 214 North ROW Acquisition	Sheet Total:	5

BEGIN ROW PROJECT
 NH 5501-015
 STA. 743+88.87
 MP 10.84

T34N S. U. L., R9W OF NMPM
 SE1/4 SE1/4 SECTION 30

SEE DETAIL SHEET 5A
 SEE DETAIL SHEET 5B



LINE	DISTANCE	DIRECTION
P-1-8	S88°06'32"E	37.64
P-1-9	N88°06'32"W	8.78
P-1-10	S54°19'26"W	36.01
P-1-11	N44°52'00"W	27.66
P-1-12	N40°07'17"E	32.01

LINE	DISTANCE	DIRECTION
TE-1-41	N74°37'22"E	72.03
TE-1-42	S22°15'41"E	52.53
TE-1-43	S01°44'33"W	78.27
TE-1-44	N88°15'27"W	123.72

LINE	DISTANCE	DIRECTION
TE-1-45	S88°33'02"E	97.00
TE-1-46	N01°26'58"E	60.00
TE-1-47	N88°33'02"W	97.00
TE-300	S49°55'19"W	20.00
TE-301	N40°04'41"W	25.50
TE-302	S40°04'41"E	26.21
TE-1-1	N88°33'02"W	20.00
TE-1-2	S01°26'58"W	551.26

RIGHTS TO USE PARCEL COVERED IN THE NE1/4 SW1/4 SW1/4 SECTION 29 TO EL PASO NATURAL GAS COMPANY PER RECEPTION NO. 449981

R.D.W. AGREEMENT FOR GAS PER RECEPTION NO. 749110

DEFFRESS BOUNDARY ADJUSTMENT PROJECT NO. 95-254

LINE	DISTANCE	DIRECTION
TE-1-37	N01°27'51"E	247.56
TE-1-40	S88°32'08"E	95.34

LINE	DISTANCE	DIRECTION
TE-1-41	N74°37'22"E	72.03
TE-1-42	S22°15'41"E	52.53
TE-1-43	S01°44'33"W	78.27
TE-1-44	N88°15'27"W	123.72

LINE	DISTANCE	DIRECTION
TE-1-45	S88°33'02"E	97.00
TE-1-46	N01°26'58"E	60.00
TE-1-47	N88°33'02"W	97.00
TE-300	S49°55'19"W	20.00
TE-301	N40°04'41"W	25.50
TE-302	S40°04'41"E	26.21
TE-1-1	N88°33'02"W	20.00
TE-1-2	S01°26'58"W	551.26

*183-R INCLUDES THE ENTIRE REMAINING 4.765 ACRES
 S01°37'33"W 608.61'

Colorado Department of Transportation
 3803 North Main Avenue
 Suite 300
 Durango, CO 81301
 Phone: 970-385-1421 FAX: 970-385-1410
 Region 5
 JMW

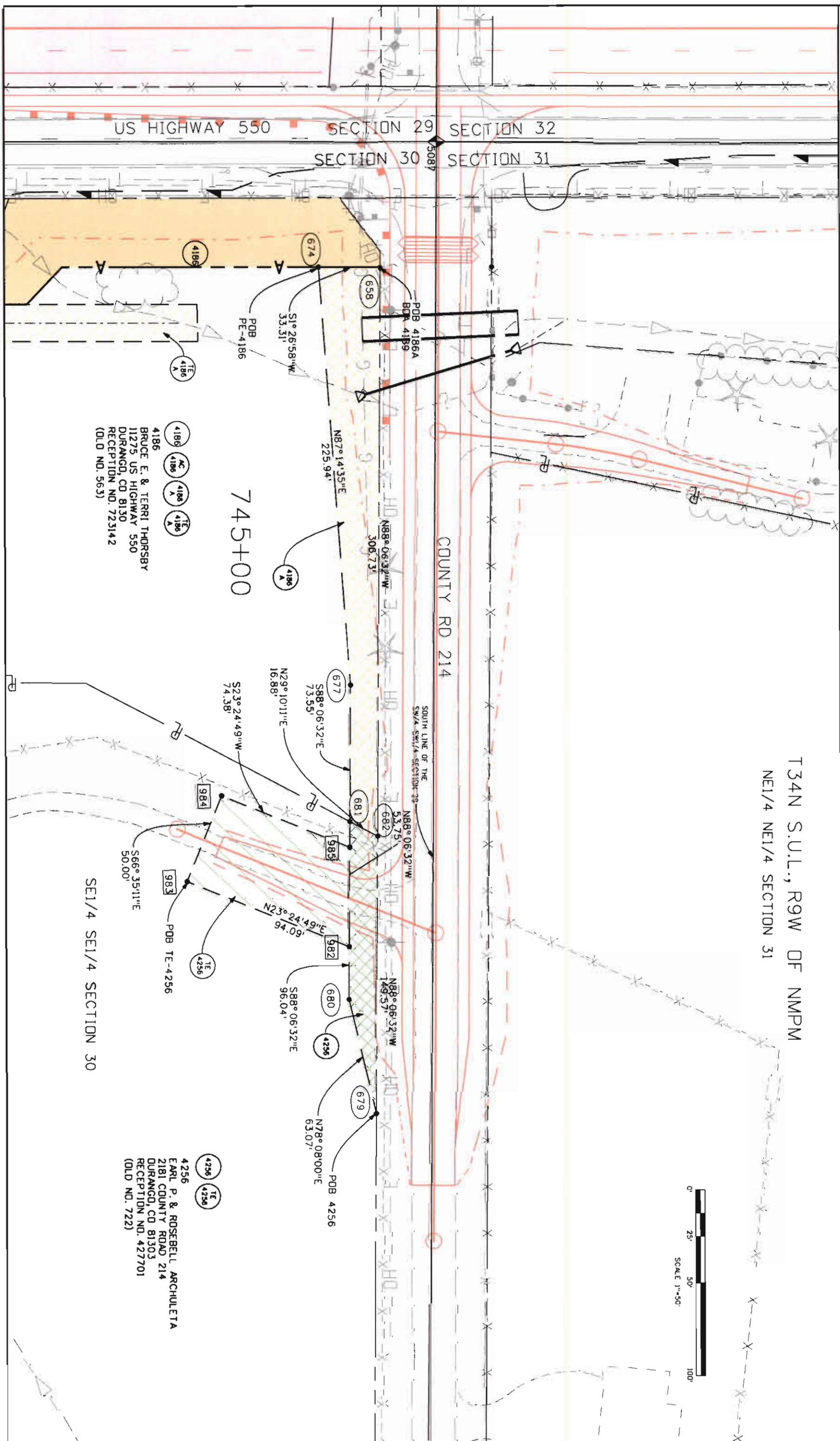
Date	Description	Initials
1/23/08	CHANGED PE-4186 TO 4186A	BOL
1/23/08	CHANGED PE-4256 TO 4256	BOL

Date	Description	Initials

Prepared By: WOOLPERT, INC.
 116 INVERNESS DRIVE EAST #105
 ENGLEWOOD, COLORADO 80112
 (303) 925-1400 PHONE
 (303) 925-1401 FAX

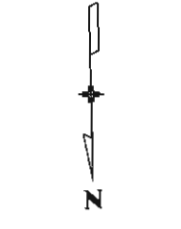
Right of Way Plans Plan Sheet			
Project Number:	NH 5501-015	Subset Sheets	Sheet No.
Project Location:	CR 214 North ROW Acquisition	2 of 29	5A
Project Location:			
Project Code/Last Mod Date	07-15-2008		

T34N S.U.L., R9W OF NMPM
 NE1/4 NE1/4 SECTION 31

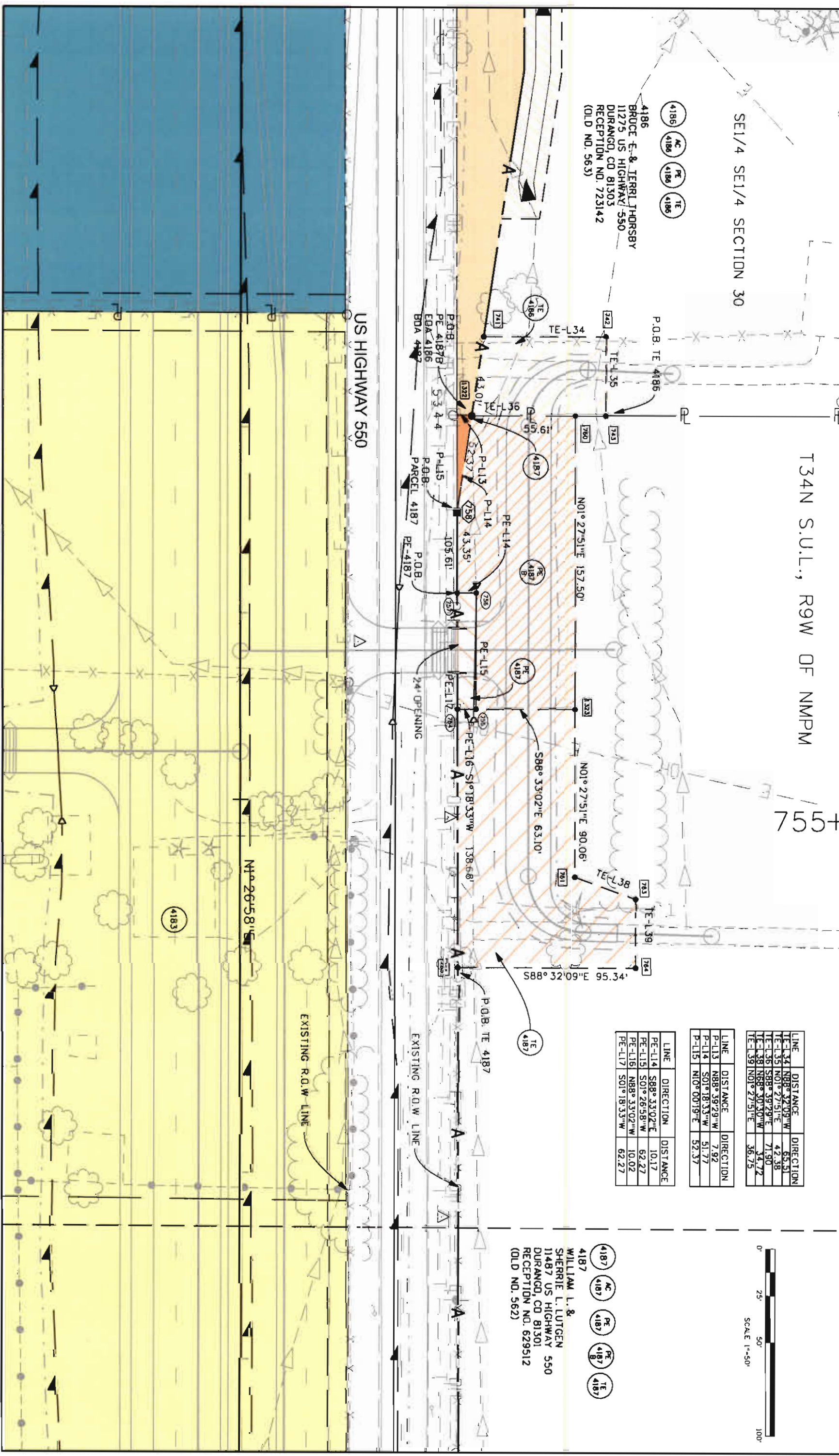


Sheet Revisions		Sheet Revisions	
Date	Description	Date	Description

Prepared By: **WOOLPERT, INC.**
 116 INVERNESS DRIVE EAST #105
 ENGLEWOOD, COLORADO 80112
 (303) 925-1400 PHONE
 (303) 925-1401 FAX



Right of Way Plans
Plan Sheet
 Project Number: NH 5501-015
 Project Location: CR 214 North Rdw Acquisition
 Project Location:
 Project Code: Last Mod. Date: Subst. Sheets: Sheet No.
 16791 07-03-2008 3 of 29 58



4186
 BRUCE E. & TERRI THORSBY
 11275 US HIGHWAY 550
 DURANGO, CO 81303
 RECEPTION NO. 723142
 (OLD NO. 563)

- (4186) AC
- (4186) PE
- (4186) TE

SE1/4 SE1/4 SECTION 30

T34N S.U.L., R9W OF NMPM

755+

LINE	DISTANCE	DIRECTION
TE-L34	N88° 32'09" W	65.51
TE-L35	N01° 27'51" E	4.238
TE-L36	S88° 39'29" E	71.90
TE-L38	N88° 30'30" W	34.72
TE-L39	N01° 27'51" E	56.75

LINE	DISTANCE	DIRECTION
P-L13	N88° 39'29" W	7.92
P-L14	S01° 18'33" W	51.77
P-L15	N10° 00'19" E	52.37

LINE	DIRECTION	DISTANCE
PE-L14	S88° 33'02" E	10.17
PE-L15	S01° 26'58" W	62.27
PE-L16	N88° 33'02" W	10.02
PE-L17	S01° 18'33" W	62.27

4187
 WILLIAM L. &
 SHERRIE L. LUTGEN
 11487 US HIGHWAY 550
 DURANGO, CO 81301
 RECEPTION NO. 629512
 (OLD NO. 562)

- (4187) AC
- (4187) PE
- (4187) TE

US HIGHWAY 550

EXISTING R.O.W LINE

N1° 26' 58" S

EXISTING R.O.W LINE

24' OPENING

US HIGHWAY 550

BRUCE E. & TERRI THORSBY

WILLIAM L. & SHERRIE L. LUTGEN

Colorado Department of Transportation
 3803 North Main Avenue
 Suite 500 Durango, CO 81301
 Phone: 970-385-1421 FAX: 970-385-1410
 Region 5

Sheet Revisions		
Date	Description	Initials
09/08	CHANGED ROAD NAME TO MIDDLETON DRIVE	SLH

Sheet Revisions		
Date	Description	Initials

Prepared By: **WOOLPERT, INC.**
 116 INVERNESS DRIVE EAST #105
 ENGLEWOOD, COLORADO 80112
 (303) 925-1400 PHONE
 (303) 925-1401 FAX

Right of Way Plans		
Plan Sheet		
Project Number: NH 5501-015	Project Location: CR 214 North RDW Acquisition	Project Location: CR 214 North RDW Acquisition
Project Code: 07-03-2008	Project Code: 07-03-2008	Project Code: 07-03-2008
Project Code: 16791	Project Code: 16791	Project Code: 16791
Project Code: 16791	Project Code: 16791	Project Code: 16791

4187 AC PE 4187A TE 4187B
 WILLIAM L. & SHERRIE L. LUTGEN
 11487 US HIGHWAY 550
 DURANGO, CO 81301
 RECEPTION NO. 629512
 (OLD NO. 562)

4188 AC PE 4188A TE 4188B
 LUTHER E. & MAXINE L. EGGERTSEN
 84 W. MESA ROAD
 DURANGO, CO 81303
 RECEPTION NO. 826697
 (OLD NO. 564)

4189 AC TE 4189A
 E. MICHAEL WAGGONER
 64 MIDDLETON DRIVE
 DURANGO, CO 81303
 RECEPTION NO. 934100
 (OLD NO. 557)

4183 AC PE 4183A
 CRAIG E. EFFRESS C/D PHH
 MORTGAGE TAX DEPT.
 11476 U.S. HWY 550
 DURANGO, CO 81303
 RECEPTION NO. 661685
 (OLD NO. 554)

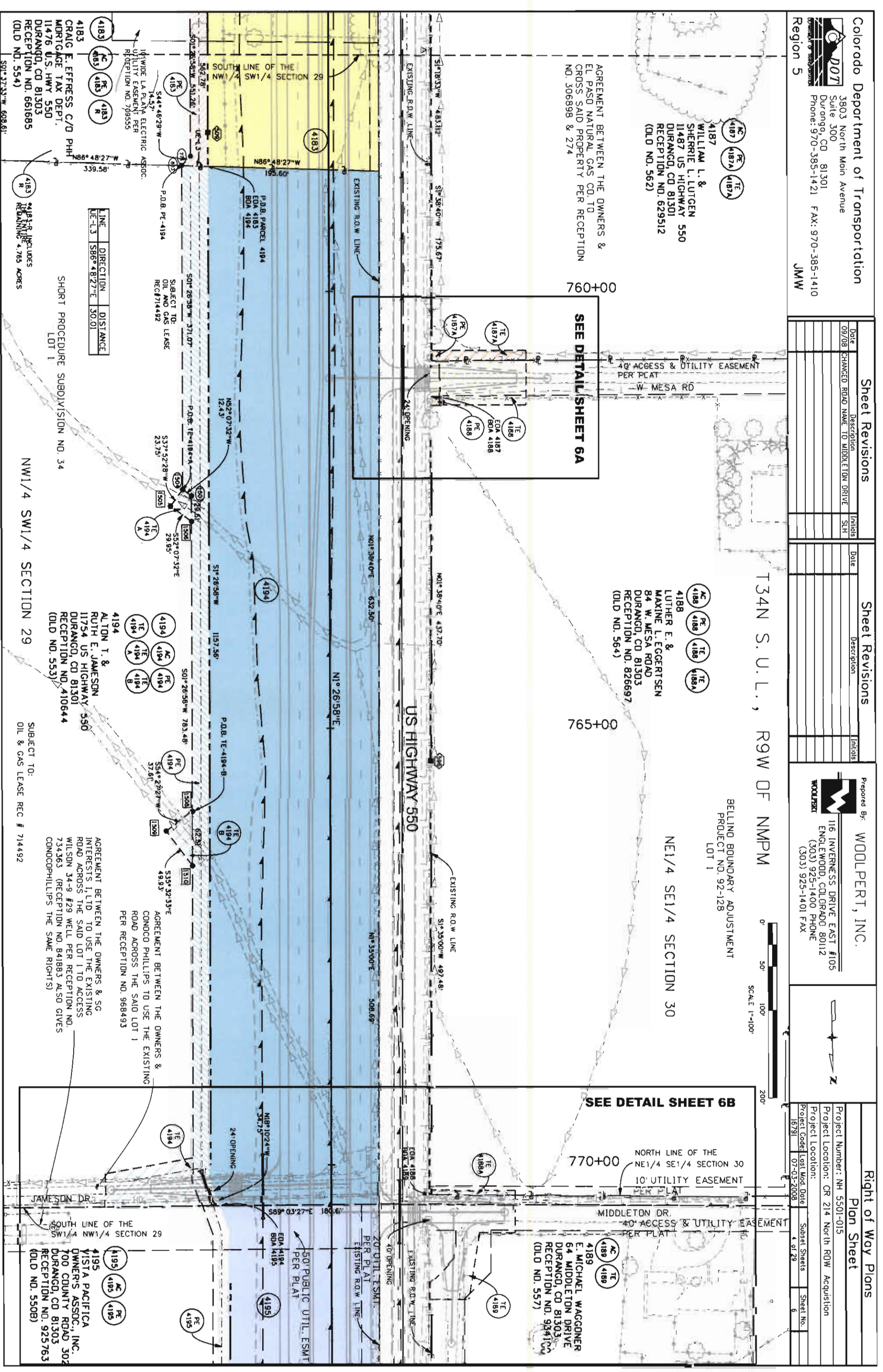
LINE	DIRECTION	DISTANCE
UE-13	S86°48'27"W	30.01

SHORT PROCEDURE SUBDIVISION NO. 34
 LOT 1

4194 AC PE 4194A
 ALTON T. & RUTH E. JAMESON
 11754 US HIGHWAY 550
 DURANGO, CO 81301
 RECEPTION NO. 410644
 (OLD NO. 553)

AGREEMENT BETWEEN THE OWNERS & SC INTERESTS I, LTD TO USE THE EXISTING ROAD ACROSS THE SAID LOT 1 TO ACCESS WILSON 34-9 #29 WELL PER RECEPTION NO. 734363 (RECEPTION NO. 841883 ALSO GIVES CONDO PHILLIPS THE SAME RIGHTS)

4195 AC PE 4195A
 VISTA PACIFICA
 OWNER'S ASSOC., INC.
 700 COUNTY ROAD 302
 DURANGO, CO 81303
 RECEPTION NO. 925763
 (OLD NO. 5508)



Sheet Revisions		Sheet Revisions	
Date	Description	Date	Description

Prepared By: **WOOLPERT, INC.**
 116 INVERNESS DRIVE EAST #105
 ENGLEWOOD, COLORADO 80112
 (303) 925-1400 PHONE
 (303) 925-1401 FAX

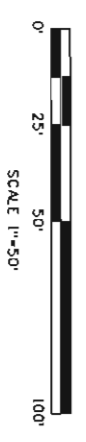
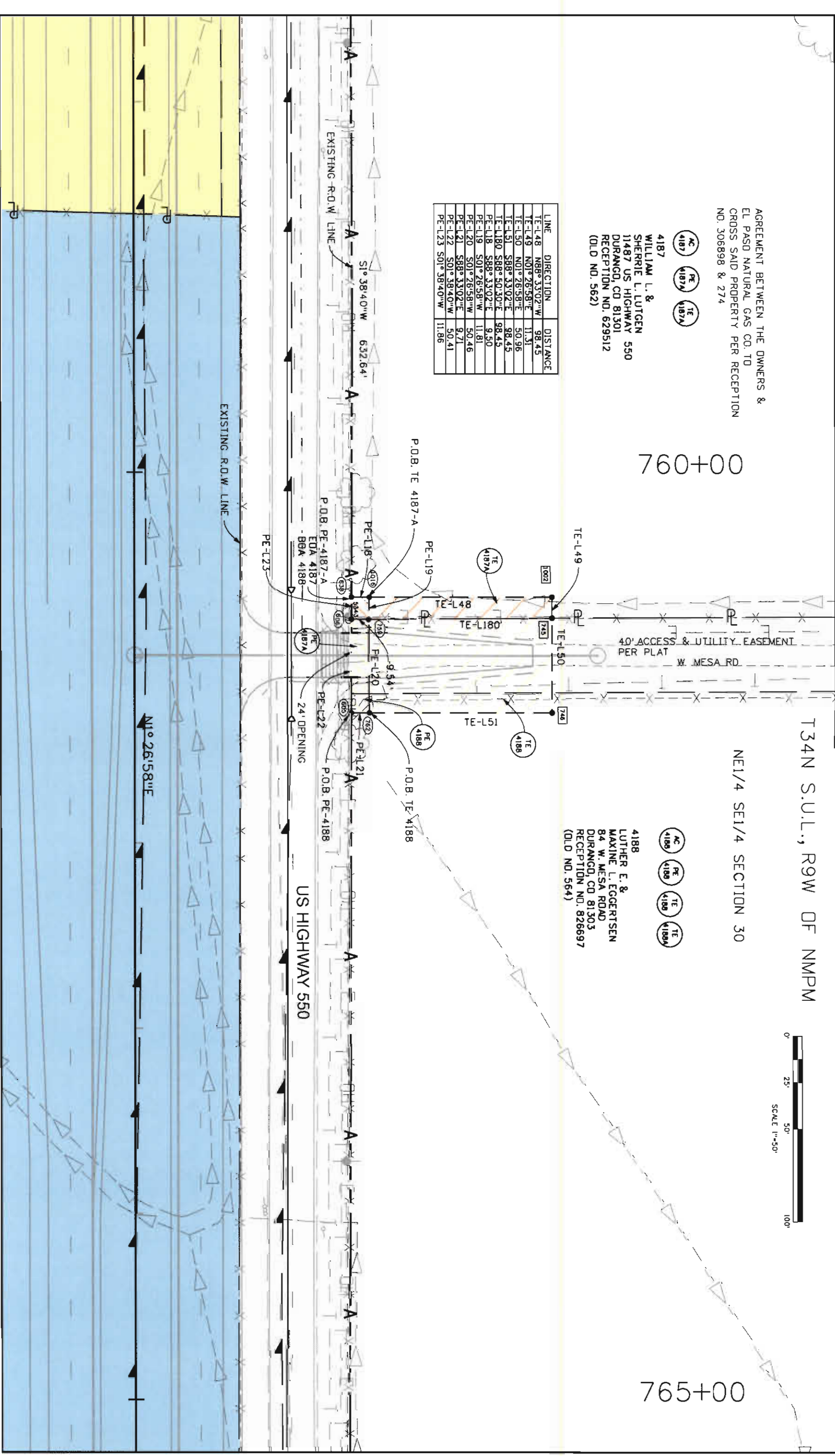
Right of Way Plans			
Plan Sheet			
Project Number:	NH 5501-015	Subset Sheets	Sheet No.
Project Location:	CR 214 North ROW Acquisition	5 of 29	9A
Project Location:			
Project Code:	07-03-2008		

AGREEMENT BETWEEN THE OWNERS &
 EL PASO NATURAL GAS CO. TO
 CROSS SAID PROPERTY PER RECEPTION
 NO. 306898 & 274

4187
 WILLIAM L. &
 SHERRIE L. LUTGEN
 11487 US HIGHWAY 550
 DURANGO, CO 81301
 RECEPTION NO. 629512
 (OLD NO. 562)

4188
 LUTHER E. &
 MAXINE L. EGGERTSEN
 84 W. MESA ROAD
 DURANGO, CO 81303
 RECEPTION NO. 828697
 (OLD NO. 564)

LINE	DIRECTION	DISTANCE
TE-L48	N88°33'02"W	98.45
TE-L49	N01°26'58"E	11.31
TE-L50	N01°26'58"E	50.96
TE-L51	S88°33'02"E	98.45
TE-L180	S88°50'30"E	98.45
PE-L18	S88°33'02"E	9.50
PE-L19	S01°26'58"W	11.81
PE-L20	S01°26'58"W	50.46
PE-L21	S88°33'02"E	8.71
PE-L22	S01°38'40"W	30.41
PE-L23	S01°38'40"W	11.86



Sheet Revisions		Sheet Revisions	
Date	Description	Date	Description
09/08	CHANGED ROAD NAME TO MIDDLETON DRIVE		


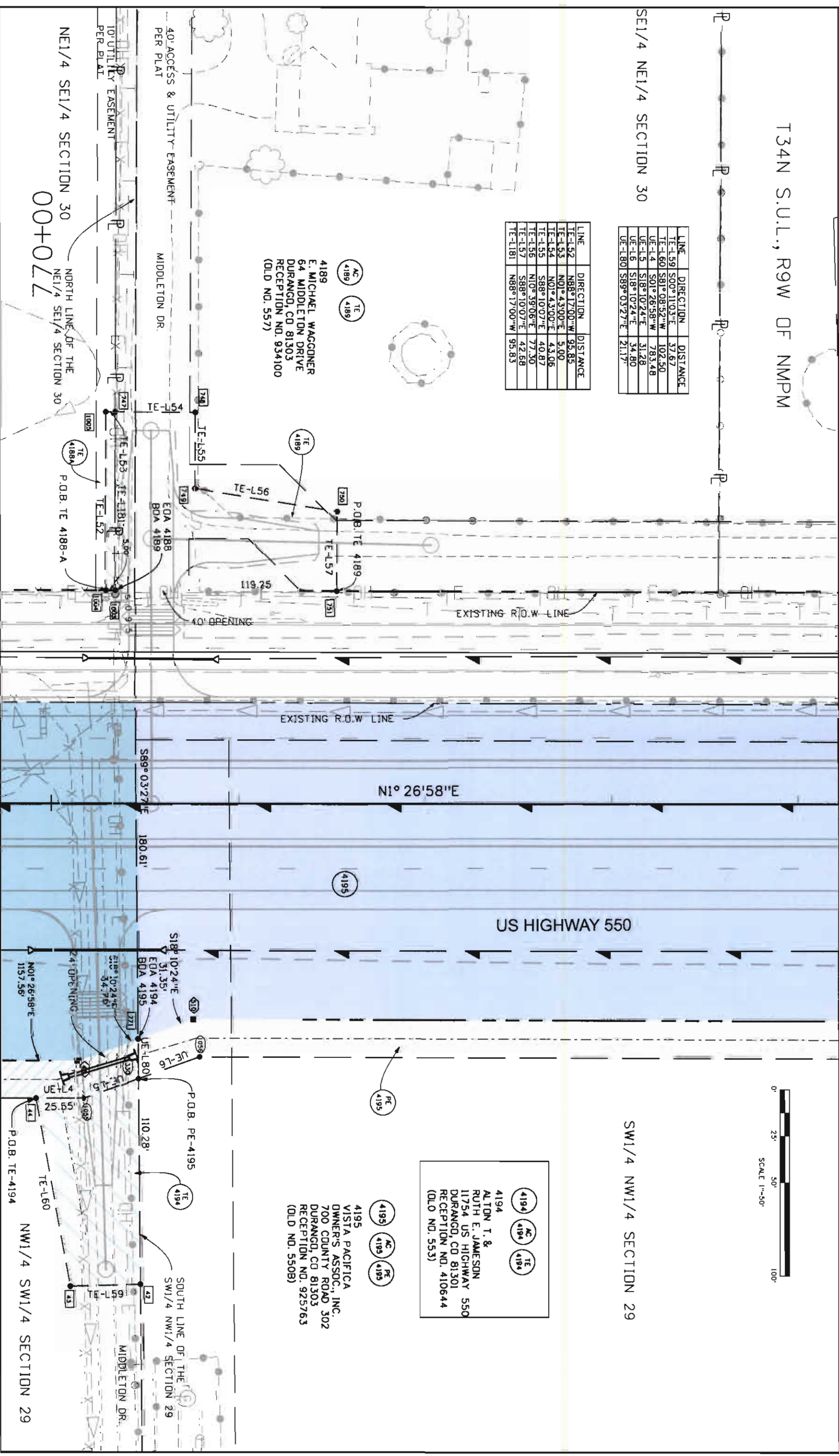
Prepared By: **WOOLPERT, INC.**
 116 INVERNESS DRIVE EAST #105
 ENGLEWOOD, COLORADO 80112
 (303) 925-1400 PHONE
 (303) 925-1401 FAX

Right of Way Plans	
Project Number:	Plan Sheet
NH 5501-015	Right of Way Plans
Project Location: CR 214 North ROW Acquisition	
Project Location:	
Project Code: Lost Mod Date	Subst. Sheets
16791 07-03-2008	6 of 29
	Sheet No.
	68

T34N S.U.L., R9W OF NMPM

LINE	DIRECTION	DISTANCE
TE-L-59	S00°11'03"E	37.67
TE-L-60	S81°08'52"W	102.50
UE-L-4	S01°26'58"W	783.48
UE-L-5	S18°10'24"E	31.28
UE-L-6	S18°10'24"E	34.80
UE-L-80	S89°03'27"E	21.17

LINE	DIRECTION	DISTANCE
TE-L-52	N88°17'00"W	95.85
TE-L-53	N01°43'00"E	5.00
TE-L-54	N01°43'00"E	43.06
TE-L-55	S88°10'07"E	40.87
TE-L-56	N10°59'06"E	77.50
TE-L-57	S88°10'07"E	42.68
TE-L-181	N88°17'00"W	95.83



SW1/4 NW1/4 SECTION 29

4194 AC TE
 4194 AC TE
 4194 AC TE

4194 ALTON T. & RUTH E. JAMESON
 11754 US HIGHWAY 550
 DURANGO, CO 81301
 RECEPTION NO. 410644
 (OLD NO. 553)

4195 AC AC PE
 4195 AC AC PE

4195 VISTA PACIFICA OWNERS ASSOC., INC.
 700 COUNTY ROAD 302
 DURANGO, CO 81303
 RECEPTION NO. 925763
 (OLD NO. 5508)

00+0.72

NW1/4 SW1/4 SECTION 29

Date	Description	Initials

Prepared By: **WOOLPERT, INC.**
 116 INVERNESS DRIVE EAST #105
 ENGLEWOOD, COLORADO 80112
 (303) 925-1400 PHONE
 (303) 925-1401 FAX

Date	Description	Initials

Project Number: NH 5501-015
 Project Location: CR 214 North ROW Acquisition
 Project Location:
 Project Code: Last Mod Date
 16791 07-03-2008

Sheet No.	Subset Sheets	Sheet No.
7	7 of 29	7

Right of Way Plans
 Plan Sheet

SEE DETAIL SHEET 6B

LOT 1-A
 CATEGORY 1 - PROJECT 84-13
 A RESUBDIVISION OF
 LOT 1 MIDDLETON SUBDIVISION

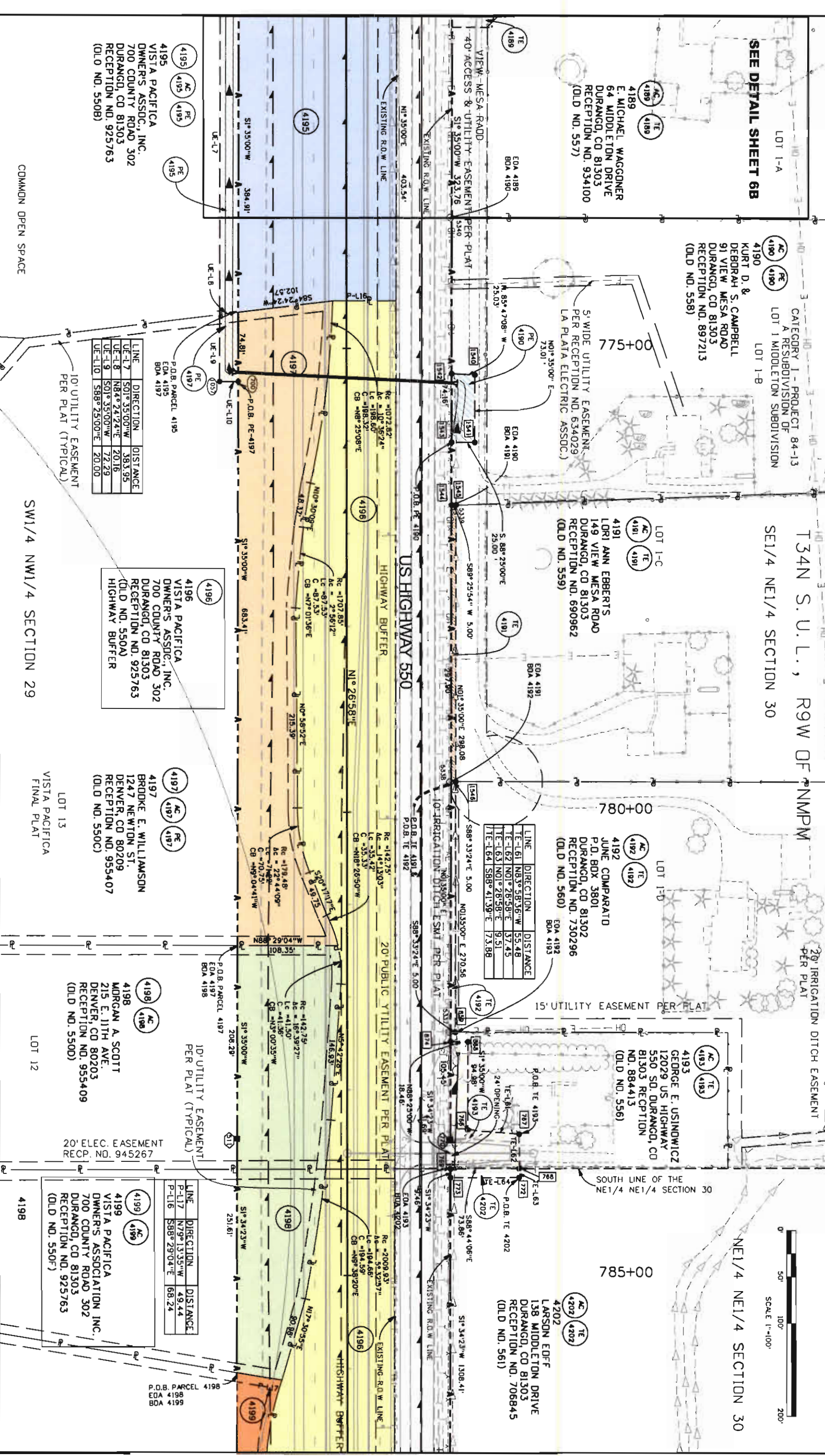
T34N S. U. L., R9W OF NMPM
 SE1/4 NE1/4 SECTION 30

Prepared By: **WOOLPERT, INC.**
 116 INVERNESS DRIVE EAST #105
 ENGLEWOOD, COLORADO 80112
 (303) 925-1400 PHONE
 (303) 925-1401 FAX

Date	Description	Initials

Project Number: NH 5501-015
 Project Location: CR 214 North ROW Acquisition
 Project Location:
 Project Code: Last Mod Date
 16791 07-03-2008

Sheet No.	Subset Sheets	Sheet No.
7	7 of 29	7



LINE	DIRECTION	DISTANCE
TE-1-61	N83°58'36"W	55.48
TE-1-62	N01°26'58"E	37.45
TE-1-63	N01°26'58"E	9.51
TE-1-64	S88°41'39"E	73.88

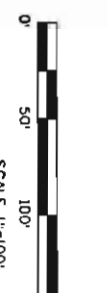
LINE	DIRECTION	DISTANCE
UE-1-7	S01°35'00"W	383.95
UE-1-8	N84°24'24"E	20.16
UE-1-9	S01°35'00"W	72.29
UE-1-10	S88°25'00"E	20.00

LINE	DIRECTION	DISTANCE
UE-1-7	S01°35'00"W	383.95
UE-1-8	N84°24'24"E	20.16
UE-1-9	S01°35'00"W	72.29
UE-1-10	S88°25'00"E	20.00

LINE	DIRECTION	DISTANCE
UE-1-7	S01°35'00"W	383.95
UE-1-8	N84°24'24"E	20.16
UE-1-9	S01°35'00"W	72.29
UE-1-10	S88°25'00"E	20.00

LINE	DIRECTION	DISTANCE
UE-1-7	S01°35'00"W	383.95
UE-1-8	N84°24'24"E	20.16
UE-1-9	S01°35'00"W	72.29
UE-1-10	S88°25'00"E	20.00

LINE	DIRECTION	DISTANCE
P-1-17	N79°13'35"W	49.44
P-1-16	S88°29'04"E	68.24



COMMON OPEN SPACE

SW1/4 NW1/4 SECTION 29

LOT 13
 VISTA PACIFICA
 FINAL PLAT

LOT 12

20' ELEC. EASEMENT
 REC. NO. 945267

LINE	DIRECTION	DISTANCE
4199	N79°13'35"W	49.44
4199	S88°29'04"E	68.24

P.O.B. PARCEL 4198
 EDA 4198
 BDA 4199

Date	Description	Initials
11-24-08	ADDED EXISTING EASEMENT	SLH
11-24-08	REC. NOS. 707459 & 815835	SLH
11-24-08	ADDED 60' OPENING TO AC-4202	SLH
11-24-08	CHANGED TO AC-4202 TO AC-4202-A	SLH
11-25-08	CHANGED TO AC-4201 TO AC-4201-A	SLH
11-25-08	CHANGED TO AC-4266 TO AC-4266	SLH
11-25-08	CHANGED TO AC-4269 TO AC-4269	SLH

Date	Description	Initials
2-20-08	REVISED PER AC-4203	BTL
11-20-08	REVISED PER AC-4203	BTL

Prepared By: **WOOLPERT, INC.**
 116 INVERNESS DRIVE EAST #105
 ENGLEWOOD, COLORADO 80112
 (303) 925-1400 PHONE
 (303) 925-1401 FAX

Project Number:	NH 5501-015
Project Location:	CR 214 North ROW Acquisition
Project Code:	Lost Wood Date
Project Code:	07-03-2008
Sheet No.:	8
Sheet No.:	8 of 29

NE1/4 NE1/4 SECTION 30 T34N S.U.L., R9W OF NMPM

LINE	DIRECTION	DISTANCE
UE-L16	S88°25'37"E	12.17
UE-L17	N11°44'25"W	36.91
UE-L18	N00°15'52"W	9.84
UE-L19	N4°59'44"E	39.23
UE-L20	S88°25'37"E	12.34

4202 AC
 4202 PE
 4202 RE
 4202 A

4203 AC
 4203 PE
 4203 RE
 4203 A

4204 AC
 4204 PE
 4204 RE
 4204 A

4201 AC
 4201 PE
 4201 RE
 4201 A

4269 AC
 4269 PE
 4269 RE
 4269 A

4266 AC
 4266 PE
 4266 RE
 4266 A

4196 AC
 4196 PE
 4196 RE
 4196 A

4199 AC
 4199 PE
 4199 RE
 4199 A

4199 AC
 4199 PE
 4199 RE
 4199 A

4199 AC
 4199 PE
 4199 RE
 4199 A

4199 AC
 4199 PE
 4199 RE
 4199 A

4199 AC
 4199 PE
 4199 RE
 4199 A

4199 AC
 4199 PE
 4199 RE
 4199 A

4199 AC
 4199 PE
 4199 RE
 4199 A

4199 AC
 4199 PE
 4199 RE
 4199 A

4199 AC
 4199 PE
 4199 RE
 4199 A

4199 AC
 4199 PE
 4199 RE
 4199 A

4199 AC
 4199 PE
 4199 RE
 4199 A

4199 AC
 4199 PE
 4199 RE
 4199 A

4199 AC
 4199 PE
 4199 RE
 4199 A

4199 AC
 4199 PE
 4199 RE
 4199 A

4199 AC
 4199 PE
 4199 RE
 4199 A

4199 AC
 4199 PE
 4199 RE
 4199 A

4199 AC
 4199 PE
 4199 RE
 4199 A

4199 AC
 4199 PE
 4199 RE
 4199 A

4199 AC
 4199 PE
 4199 RE
 4199 A

4199 AC
 4199 PE
 4199 RE
 4199 A

4199 AC
 4199 PE
 4199 RE
 4199 A

4199 AC
 4199 PE
 4199 RE
 4199 A

4199 AC
 4199 PE
 4199 RE
 4199 A

4199 AC
 4199 PE
 4199 RE
 4199 A

4199 AC
 4199 PE
 4199 RE
 4199 A

4199 AC
 4199 PE
 4199 RE
 4199 A

4199 AC
 4199 PE
 4199 RE
 4199 A

4199 AC
 4199 PE
 4199 RE
 4199 A

4199 AC
 4199 PE
 4199 RE
 4199 A

4199 AC
 4199 PE
 4199 RE
 4199 A

4199 AC
 4199 PE
 4199 RE
 4199 A

4199 AC
 4199 PE
 4199 RE
 4199 A

4199 AC
 4199 PE
 4199 RE
 4199 A

4199 AC
 4199 PE
 4199 RE
 4199 A

4199 AC
 4199 PE
 4199 RE
 4199 A

4199 AC
 4199 PE
 4199 RE
 4199 A

4199 AC
 4199 PE
 4199 RE
 4199 A

4199 AC
 4199 PE
 4199 RE
 4199 A

4199 AC
 4199 PE
 4199 RE
 4199 A

4199 AC
 4199 PE
 4199 RE
 4199 A

4199 AC
 4199 PE
 4199 RE
 4199 A

4199 AC
 4199 PE
 4199 RE
 4199 A

4199 AC
 4199 PE
 4199 RE
 4199 A

4199 AC
 4199 PE
 4199 RE
 4199 A

4199 AC
 4199 PE
 4199 RE
 4199 A

4199 AC
 4199 PE
 4199 RE
 4199 A

4199 AC
 4199 PE
 4199 RE
 4199 A

4199 AC
 4199 PE
 4199 RE
 4199 A

4199 AC
 4199 PE
 4199 RE
 4199 A

4199 AC
 4199 PE
 4199 RE
 4199 A

4199 AC
 4199 PE
 4199 RE
 4199 A

4199 AC
 4199 PE
 4199 RE
 4199 A

4199 AC
 4199 PE
 4199 RE
 4199 A

4199 AC
 4199 PE
 4199 RE
 4199 A

4199 AC
 4199 PE
 4199 RE
 4199 A

4199 AC
 4199 PE
 4199 RE
 4199 A

4199 AC
 4199 PE
 4199 RE
 4199 A

4199 AC
 4199 PE
 4199 RE
 4199 A

4199 AC
 4199 PE
 4199 RE
 4199 A

4199 AC
 4199 PE
 4199 RE
 4199 A

4199 AC
 4199 PE
 4199 RE
 4199 A

4199 AC
 4199 PE
 4199 RE
 4199 A

4199 AC
 4199 PE
 4199 RE
 4199 A

4199 AC
 4199 PE
 4199 RE
 4199 A

4199 AC
 4199 PE
 4199 RE
 4199 A

4199 AC
 4199 PE
 4199 RE
 4199 A

4199 AC
 4199 PE
 4199 RE
 4199 A

4199 AC
 4199 PE
 4199 RE
 4199 A

4199 AC
 4199 PE
 4199 RE
 4199 A

4199 AC
 4199 PE
 4199 RE
 4199 A

4199 AC
 4199 PE
 4199 RE
 4199 A

4199 AC
 4199 PE
 4199 RE
 4199 A

4199 AC
 4199 PE
 4199 RE
 4199 A

4199 AC
 4199 PE
 4199 RE
 4199 A

4199 AC
 4199 PE
 4199 RE
 4199 A

4199 AC
 4199 PE
 4199 RE
 4199 A

4199 AC
 4199 PE
 4199 RE
 4199 A

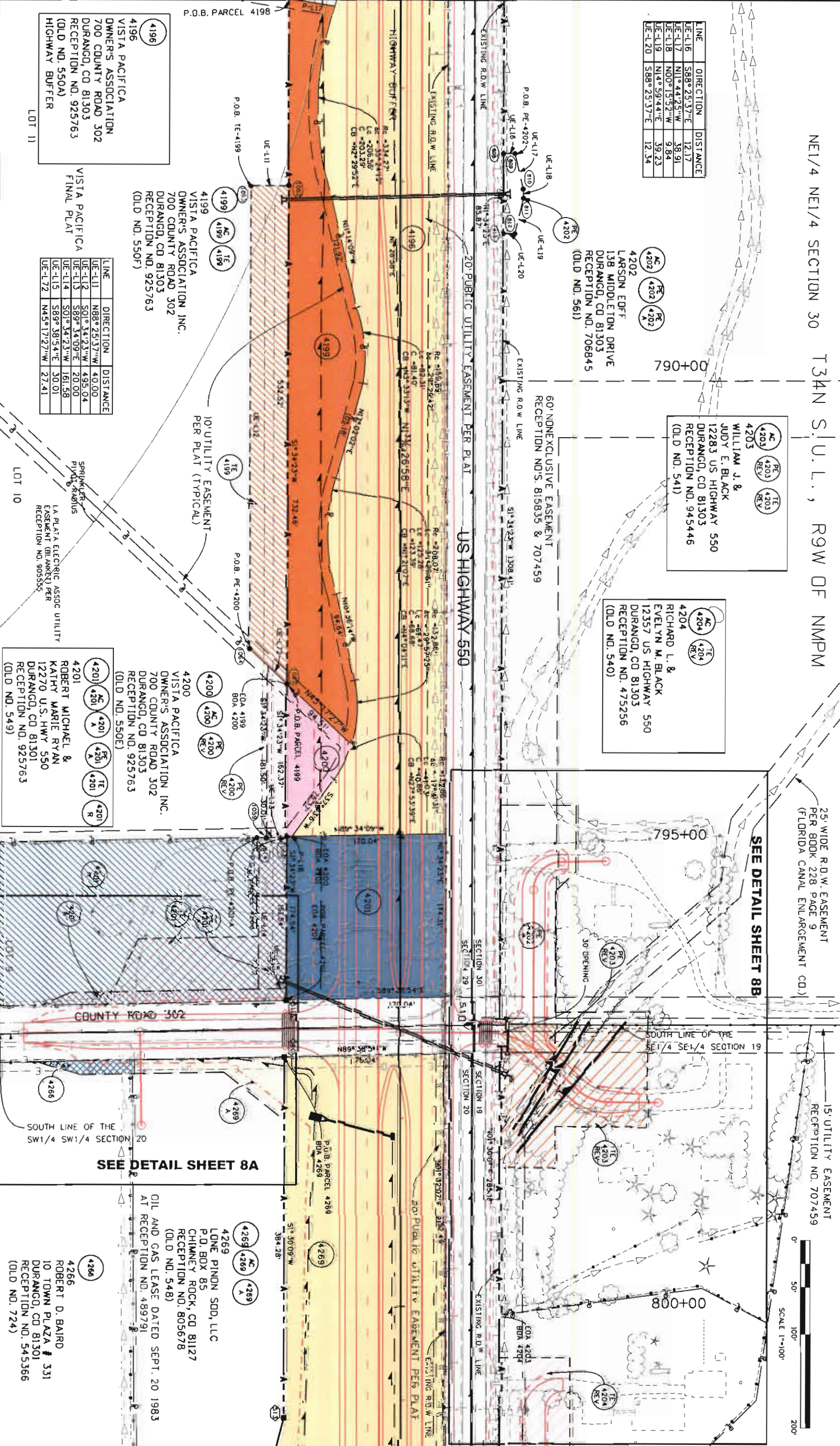
4199 AC
 4199 PE
 4199 RE
 4199 A

4199 AC
 4199 PE
 4199 RE
 4199 A

4199 AC
 4199 PE
 4199 RE
 4199 A

4199 AC
 4199 PE
 4199 RE
 4199 A

4199 AC
 4199 PE
 4199 RE
 4199 A



LINE	DIRECTION	DISTANCE
UE-L11	N88°25'37"W	40.00
UE-L12	S01°34'23"W	495.04
UE-L13	S89°34'09"E	20.00
UE-L14	S01°34'23"W	161.58
UE-L15	S89°38'54"E	30.01
UE-L17	N45°17'27"W	27.41

LINE	DIRECTION	DISTANCE
UE-L11	N88°25'37"W	40.00
UE-L12	S01°34'23"W	495.04
UE-L13	S89°34'09"E	20.00
UE-L14	S01°34'23"W	161.58
UE-L15	S89°38'54"E	30.01
UE-L17	N45°17'27"W	27.41

LINE	DIRECTION	DISTANCE
UE-L11	N88°25'37"W	40.00
UE-L12	S01°34'23"W	495.04
UE-L13	S89°34'09"E	20.00
UE-L14	S01°34'23"W	161.58
UE-L15	S89°38'54"E	30.01
UE-L17	N45°17'27"W	27.41

LINE	DIRECTION	DISTANCE
UE-L11	N88°25'37"W	40.00
UE-L12	S01°34'23"W	495.04
UE-L13	S89°34'09"E	20.00
UE-L14	S01°34'23"W	161.58
UE-L15	S89°38'54"E	30.01
UE-L17	N45°17'27"W	27.41

LINE	DIRECTION	DISTANCE
UE-L11	N88°25'37"W	40.00
UE-L12	S01°34'23"W	495.04
UE-L13	S89°34'09"E	20.00
UE-L14	S01°34'23"W	161.58
UE-L15	S89°38'54"E	30.01
UE-L17	N45°17'27"W	27.41

Date	Description	Initials
1/23/08	REVISED PARCEL 4201R	SLH
1/25/08	CHANGED PE 4201 TO 4201A	BDL
1/25/08	CHANGED PE 4266 TO 4266A	BDL
1/25/08	CHANGED PE 4269 TO 4269A	BDL

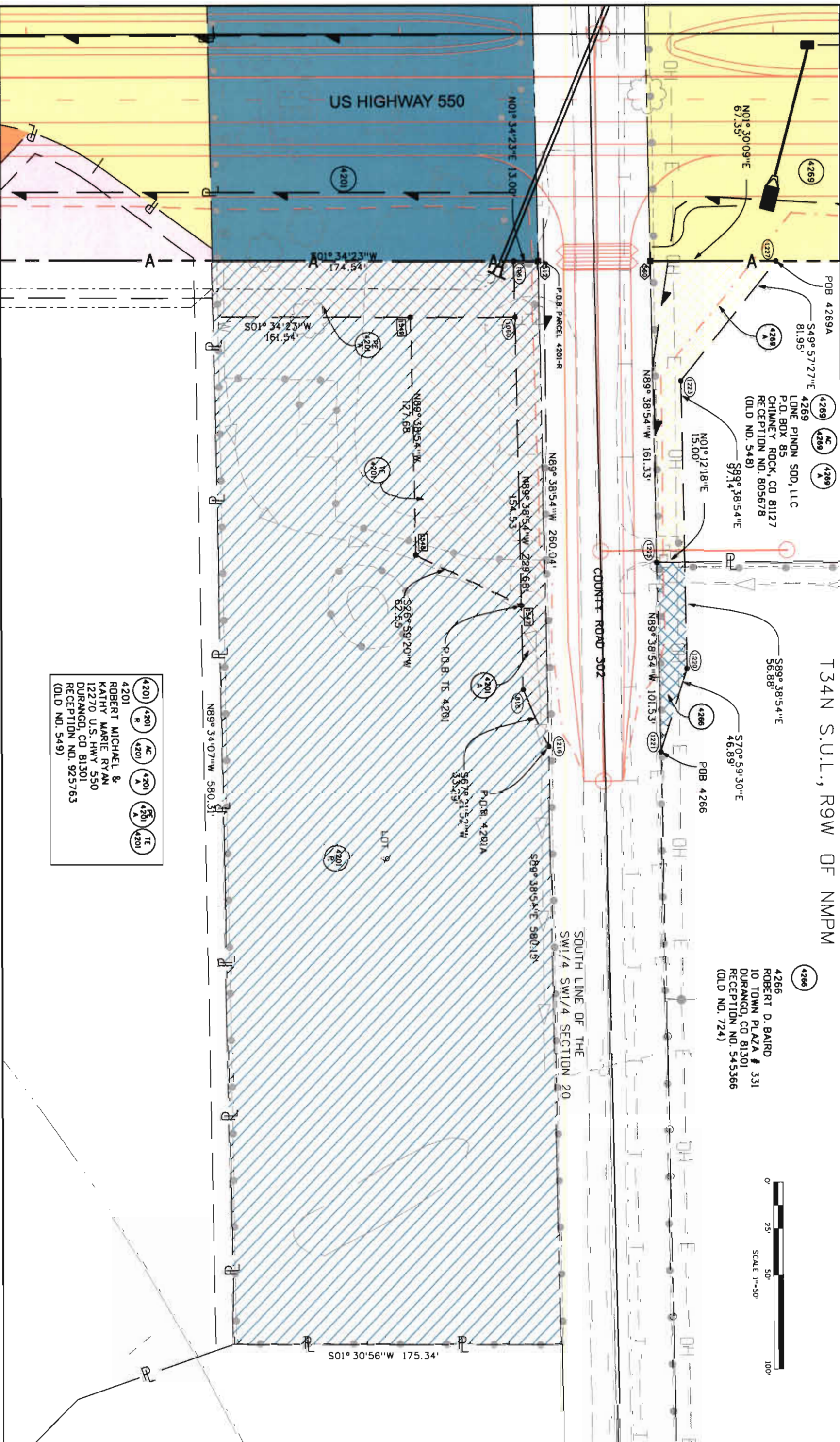
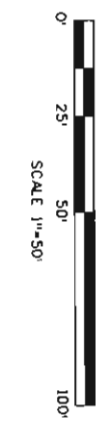
Date	Description	Initials

Prepared By: **WOOLPERT, INC.**
 116 INVERNESS DRIVE EAST #105
 ENGLEWOOD, COLORADO 80112
 (303) 925-1400 PHONE
 (303) 925-1401 FAX

Right of Way Plans			
Plan Sheet			
Project Number:	NH 5501-015	Sheet No.	9A
Project Location:	CR 214 North ROW Acquisition	Subset Sheets	9 of 29
Project Location:		Project Code	07-03-2008
Project Code	Last Mod Date	16791	9 of 29

T34N S.U.L., R9W OF NMPM

4266
 ROBERT D. BAIRD
 10 TOWN PLAZA # 331
 DURANGO, CO 81301
 RECEPTION NO. 545366
 (OLD NO. 724)



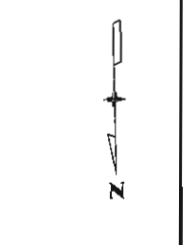
4201
 ROBERT MICHAEL &
 KATHY MARIE RYAN
 12270 U.S. HWY 550
 DURANGO, CO 81301
 RECEPTION NO. 925763
 (OLD NO. 549)

Colorado Department of Transportation
 3803 North Main Avenue
 Suite 300
 Durango, CO 81301
 Phone: 970-385-1421 FAX: 970-385-1410
 Region 5
 JMW

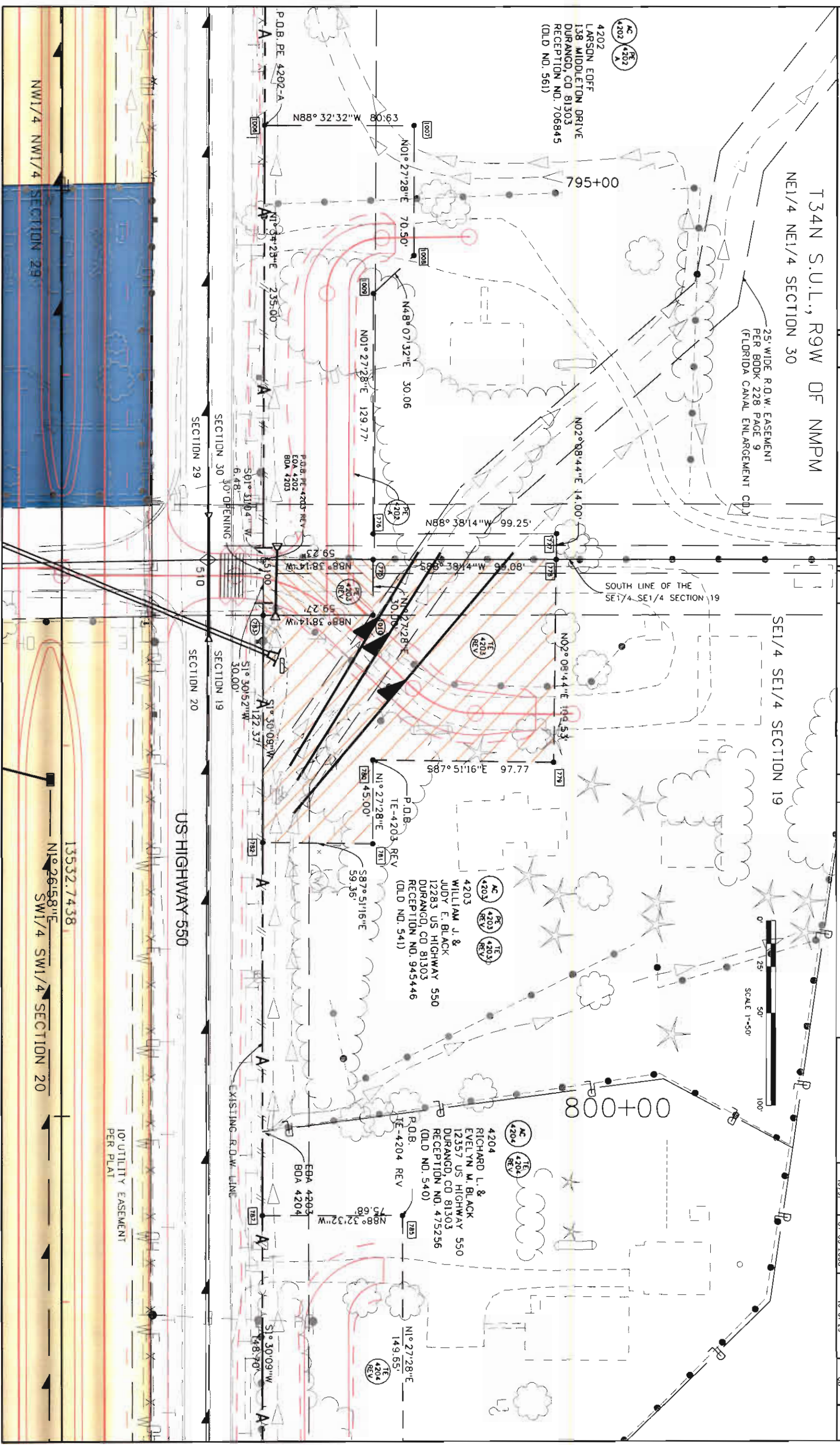
Sheet Revisions	
Date	Description
11-24-08	CHANGED TE-4202A TO PE-4202-A
2-20-09	REVISED PE-4203, TE-4203, TE-4204

Sheet Revisions	
Date	Description

Prepared By: WOOLPERT, INC.
 116 INVERNESS DRIVE EAST #105
 ENGLEWOOD, COLORADO 80112
 (303) 925-1400 PHONE
 (303) 925-1401 FAX



Right of Way Plans			
Plan Sheet			
Project Number:	NH 5501-015	Sheet No.	88
Project Location:	CR 214 North ROW Acquisition	Subset Sheets	10 of 29
Project Location:		Project Code:	16791
		Last Mod. Date:	07-03-2008



NW1/4 NW1/4 SECTION 29
 13532.7438
 N1°26'58" E
 SW1/4 SW1/4 SECTION 20

Colorado Department of Transportation
 3803 North Main Avenue
 Suite 300
 Durango, CO 81301
 Phone: 970-385-1421 FAX: 970-385-1410
 Region 5
 JMW

Sheet Revisions		
Date	Description	Initials
2-20-08	REVISED TE-4204, TE-4205	BOL
2-20-08	ADDED PE-4205A & PE-4205A	BOL

Sheet Revisions		
Date	Description	Initials

Prepared By: **WOOLPERT, INC.**
 116 INVERNESS DRIVE EAST #105
 ENGLEWOOD, COLORADO 80112
 (303) 925-1400 PH/DNE
 (303) 925-1401 FAX

Right of Way Plans
 Plan Sheet
 Project Number: NH 5501-015
 Project Location: CR 214 North ROW Acquisition
 Project Location:
 Project Code: Lost Mod. Date
 07-03-2008
 Subrel Sheets 11 of 29
 Sheet No. 9

SE1/4 SE1/4 SECTION 19 T34N S.U.L., R9W OF NMPM TRACT B
 PROJECT NO. 81-61

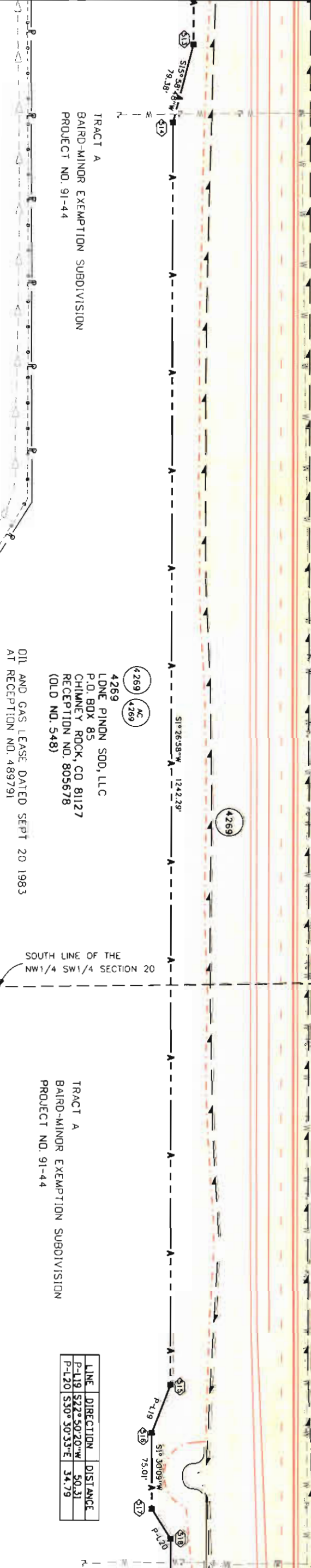
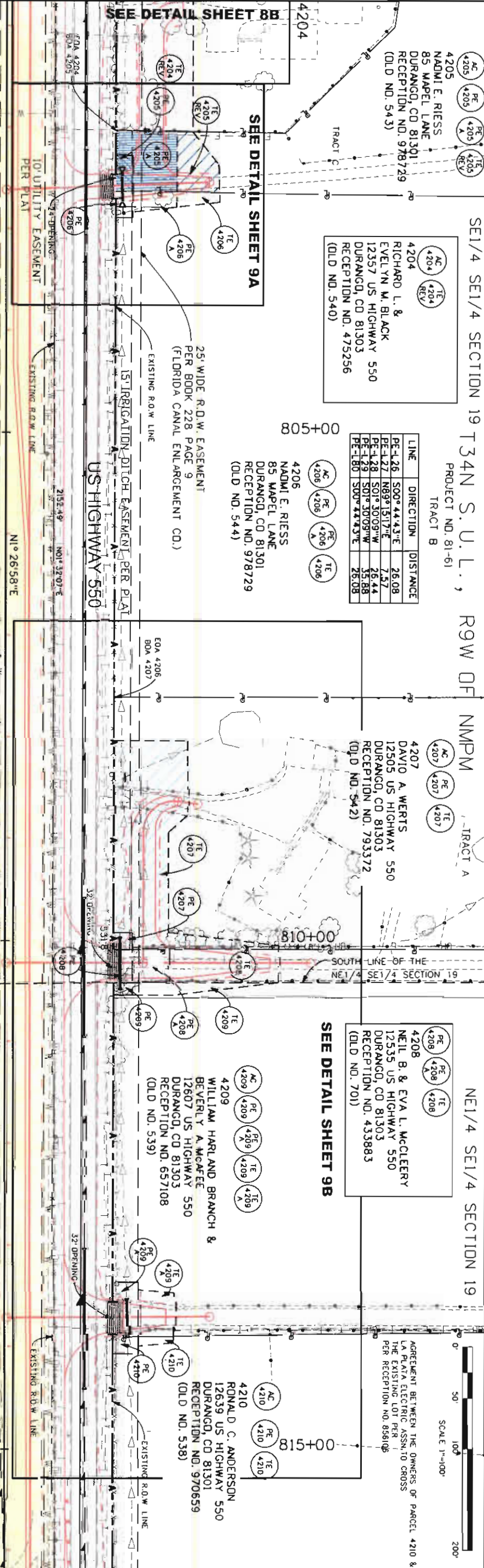
NE1/4 SE1/4 SECTION 19 TRACT A

LINE	DIRECTION	DISTANCE
PE-1-26	S00°44'43"E	26.08
PE-1-27	N69°15'17"E	7.57
PE-1-28	S01°30'09"W	26.44
PE-1-29	S01°30'09"W	35.88
PE-1-30	S00°44'43"E	26.08

LINE	DIRECTION	DISTANCE
PE-1-26	S00°44'43"E	26.08
PE-1-27	N69°15'17"E	7.57
PE-1-28	S01°30'09"W	26.44
PE-1-29	S01°30'09"W	35.88
PE-1-30	S00°44'43"E	26.08

LINE	DIRECTION	DISTANCE
PE-1-26	S00°44'43"E	26.08
PE-1-27	N69°15'17"E	7.57
PE-1-28	S01°30'09"W	26.44
PE-1-29	S01°30'09"W	35.88
PE-1-30	S00°44'43"E	26.08

LINE	DIRECTION	DISTANCE
P-1-19	S22°50'20"W	50.31
P-1-20	S30°30'33"E	34.79



OIL AND GAS LEASE DATED SEPT. 20 1983
 AT RECEPTION NO. 489791

OIL AND GAS LEASE DATED SEPT 20 1983
 AT RECEPTION NO. 489791

OIL AND GAS LEASE DATED SEPT. 20 1983
 AT RECEPTION NO. 489791

LINE	DIRECTION	DISTANCE
P-1-19	S22°50'20"W	50.31
P-1-20	S30°30'33"E	34.79

Sheet Revisions		
Date	Description	Initials

Sheet Revisions		
Date	Description	Initials

Prepared By: **WOOLPERT, INC.**
 116 INVERNESS DRIVE EAST #105
 ENGLEWOOD, COLORADO 80112
 (303) 925-1400 PHONE
 (303) 925-1401 FAX

Right of Way Plans		
Plan Sheet		
Project Number: NH 5501-015	Sheet No.	98
Project Location: CR 214 North ROW Acquisition	Subtotal Sheets	13 of 28
Project Code: 07-03-2008	Project Code	16791
Last Mod. Date		

SE1/4 SE1/4 SECTION 19

T34N S.U.L., R9W OF NMPM

NE1/4 SE1/4 SECTION 19

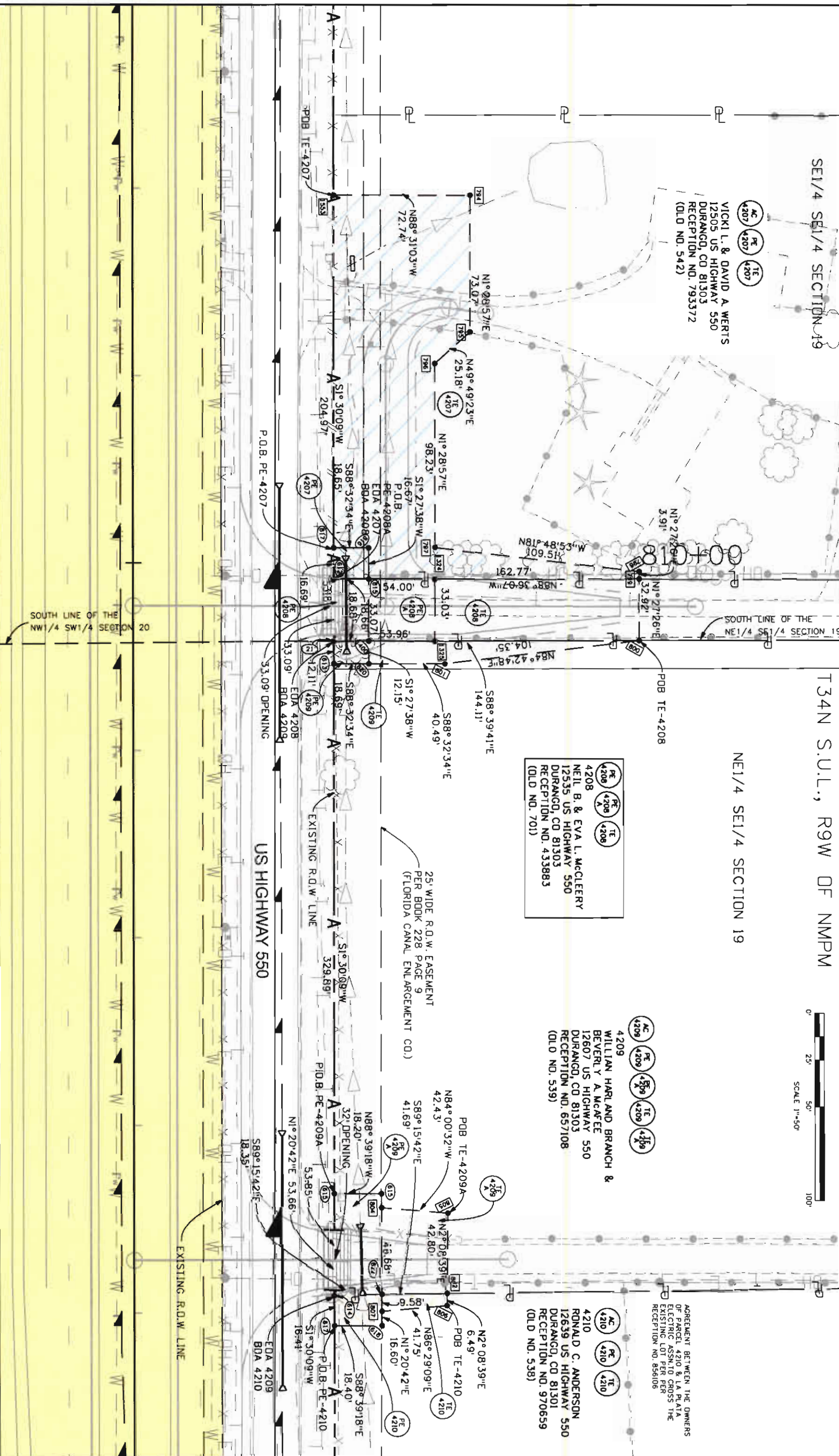

VICKI L. & DAVID A. WERTS
 12505 US HIGHWAY 550
 DURANGO, CO 81303
 RECEPTION NO. 793372
 (OLD NO. 542)

NEIL B. & EVA L. McCLEERY
 12535 US HIGHWAY 550
 DURANGO, CO 81303
 RECEPTION NO. 433883
 (OLD NO. 701)

4209
 WILLIAM HARRIL AND BRANCH &
 BEVERLY A. McAFEE
 12607 US HIGHWAY 550
 DURANGO, CO 81303
 RECEPTION NO. 657108
 (OLD NO. 539)

4210
 RONALD C. ANDERSON
 12639 US HIGHWAY 550
 DURANGO, CO 81301
 RECEPTION NO. 970659
 (OLD NO. 538)

AGREEMENT BETWEEN THE OWNERS
 OF PARCEL 4210 & LA PLATA
 ELECTRIC ASSN. TO CROSS THE
 EXISTING LOT PER PER
 RECEPTION NO. 856106



Colorado Department of Transportation
 3803 North Main Avenue
 Suite 300
 Durango, CO 81301
 Phone: 970-385-1421 FAX: 970-385-1410
 Region 5

Sheet Revisions		Sheet Revisions	
Date	Description	Date	Description

Prepared By: **WOOLPERT, INC.**
 116 INVERNESS DRIVE EAST #105
 ENGINEWOOD, COLORADO 80112
 (303) 925-1400 PHONE
 (303) 925-1401 FAX

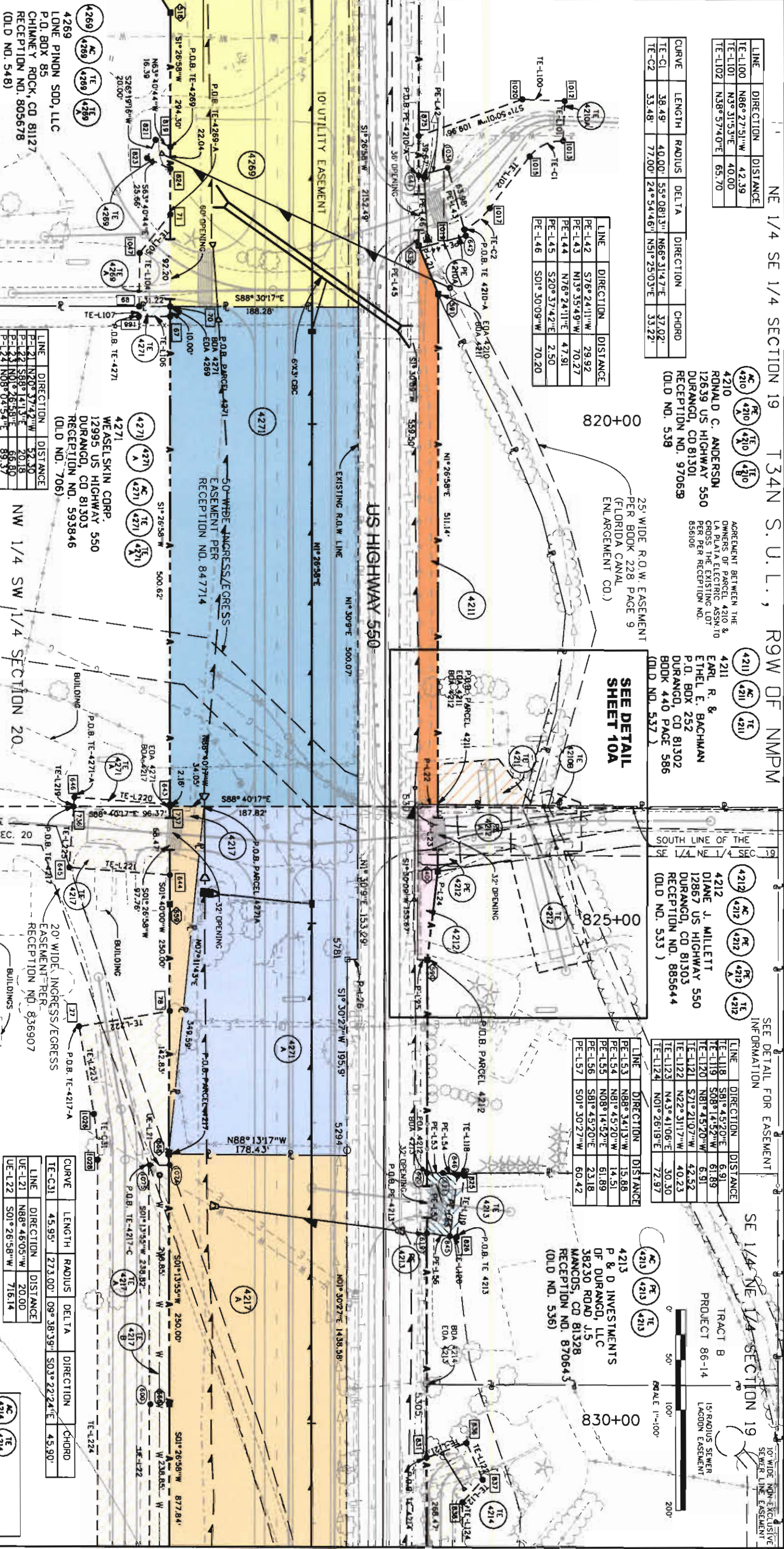
Right of Way Plans
Plan Sheet
 Project Number: NH 5501-015
 Project Location: CR 214 North ROW Acquisition
 Project Location:
 Project Code: CR 214 North ROW Acquisition
 Project Code: CR 214 North ROW Acquisition
 Project Code: CR 214 North ROW Acquisition

LINE	DIRECTION	DISTANCE
TE-L100	N86°27'51"W	42.39
TE-L101	N3°31'53"E	40.00
TE-L102	N38°57'40"E	65.70

CURVE	LENGTH	RADIUS	DELTA	DIRECTION	CHORD
TE-C1	38.49	40.00	55°08'13"	N66°31'47"E	37.02
TE-C2	33.48	77.00	24°54'46"	N51°25'03"E	33.22

LINE	DIRECTION	DISTANCE
PE-L42	S76°24'11"W	29.92
PE-L43	N13°35'49"W	70.27
PE-L44	N76°24'11"E	47.91
PE-L45	S20°37'42"E	2.50
PE-L46	S01°30'09"W	70.20

LINE	DIRECTION	DISTANCE
TE-L118	S81°45'20"E	6.91
TE-L119	S08°14'52"W	61.89
TE-L120	N81°45'20"W	6.91
TE-L121	S72°21'07"W	42.52
TE-L122	N22°31'17"W	40.23
TE-L123	N43°41'06"E	30.30
TE-L124	N01°26'19"E	72.97



LINE	DIRECTION	DISTANCE
TE-L104	S02°05'47"W	53.56
TE-L105	S39°51'22"W	49.28
TE-L106	S88°30'17"E	31.33
TE-L107	S02°05'47"W	10.00

LINE	DIRECTION	DISTANCE
P-L21	N20°37'42"W	52.50
P-L22	S88°14'13"E	20.18
P-L23	N81°45'20"W	68.80
P-L24	N08°04'54"E	89.37
P-L25	S88°29'33"E	10.00

LINE	DIRECTION	DISTANCE
TE-L219	S05°36'50"W	9.36
TE-L220	N84°23'10"W	95.84
TE-L221	S84°23'10"E	101.07
TE-L222	S81°48'17"W	91.66
TE-L223	S08°11'43"E	88.94
TE-L224	S01°26'55"W	482.90
TE-L225	S05°36'50"W	61.08

LINE	DIRECTION	DISTANCE
UE-L21	N88°46'05"W	20.00
UE-L22	S01°26'58"W	716.14

CURVE	LENGTH	RADIUS	DELTA	DIRECTION	CHORD
TE-C31	45.95	273.00	09°38'39"	S03°22'24"E	45.90

4269 LONE PINION SDD, LLC
 P.O. BOX 85
 CHIMNEY ROCK, CO 81127
 RECESSION NO. 805678
 (OLD NO. 548)

4271 WEASELSKIN CORP.
 12995 US HIGHWAY 550
 DURANGO, CO 81303
 RECESSION NO. 593846
 (OLD NO. 706)

4210 4211 4212 4213
 RONALD C. ANDERSON
 12639 US HIGHWAY 550
 DURANGO, CO 81301
 RECESSION NO. 970639
 (OLD NO. 538)

4211 4212 4213
 EARL R. &
 ETHEL E. BACHMAN
 P.O. BOX 252
 DURANGO, CO 81302
 BOOK 440 PAGE 586
 (OLD NO. 537)

4212 4213
 DIANE J. MILLETT
 12867 US HIGHWAY 550
 DURANGO, CO 81303
 RECESSION NO. 885644
 (OLD NO. 533)

4213
 P & D INVESTMENTS
 OF DURANGO, LLC
 38230 ROAD J5
 MANCOS, CO 81328
 RECESSION NO. 870643
 (OLD NO. 536)

4214 4215
 KEVIN &
 ELLEN SCHNEIDER
 323 ROGERS LANE
 DURANGO, CO 81303
 RECESSION NO. 892924
 (OLD NO. 535)

OIL AND GAS LEASE DATED SEPT. 20 1983
 AT RECESSION NO. 489791

OIL AND GAS LEASE DATED SEPT. 20 1983
 AT RECESSION NO. 489791

WHICH INCLUDES ALL OF THE
 N 1/2 OF SECTION 20
 R.O.W. AGREEMENT PER
 RECESSION NO. 563209
 OF THE AMMCO PRODUCTION CO.
 (OLD NO. 547)

25' WIDE R.O.W. EASEMENT
 PER BOOK 228 PAGE 9
 (FLORIDA CANAL
 ENLARGEMENT CO.)

SEE DETAIL SHEET 10A

SEE DETAIL FOR EASEMENT
 INFORMATION

15' RADIUS SEMI
 CIRCULAR EASEMENT

10' WIDE R.O.W. EASEMENT
 SEMI CIRCULAR EASEMENT

SCALE 1"=100'

Sheet Revisions		Sheet Revisions	
Date	Description	Date	Description

Prepared By: WOOLLPERT, INC.
 116 INVERNESS DRIVE EAST #105
 ENGINEWOOD, COLORADO 80112
 (303) 925-1400 PHONE
 (303) 925-1401 FAX

Right of Way Plans			
Plan Sheet			
Project Number:	NH 5501-015	Subset Sheets	15 of 29
Project Location:	CR 214 North ROW Acquisition	Sheet No.	10A
Project Code:	07-15-2008		

NE1/4 SE1/4 SECTION 19

T34N S.U.L., R9W OF NMPM
 SE1/4 NE1/4 SECTION 19

4210
 JOHN R. BEMENDERFER LIVING TRUST &
 BETTY L. BEMENDERFER LIVING TRUST
 12639 US HIGHWAY 550
 DURANGO, CO 81301
 RECEPTION NO. 802950
 (OLD NO. 538)

4211
 EARL R. &
 ETHEL E. BACHMAN
 P.O. BOX 252
 DURANGO, CO 81302
 BOOK 440 PAGE 586
 (OLD NO. 537)

4212
 DIANE J. MILLETT
 12667 US HIGHWAY 550
 DURANGO, CO 81303
 RECEPTION NO. 885644
 (OLD NO. 533)

AGREEMENT BETWEEN THE OWNERS
 OF PARCEL 4212 & WEASELSKI
 PROPERTY TO USE THE EXISTING
 ROAD ACROSS THE SAID LOT PER
 RECEPTION NO. 807276

AGREEMENT BETWEEN THE OWNERS
 OF PARCEL 4212 & LA PLATA
 ELECTRIC ASSN. TO CROSS THE
 EXISTING LOT PER
 RECEPTION NO. 856106

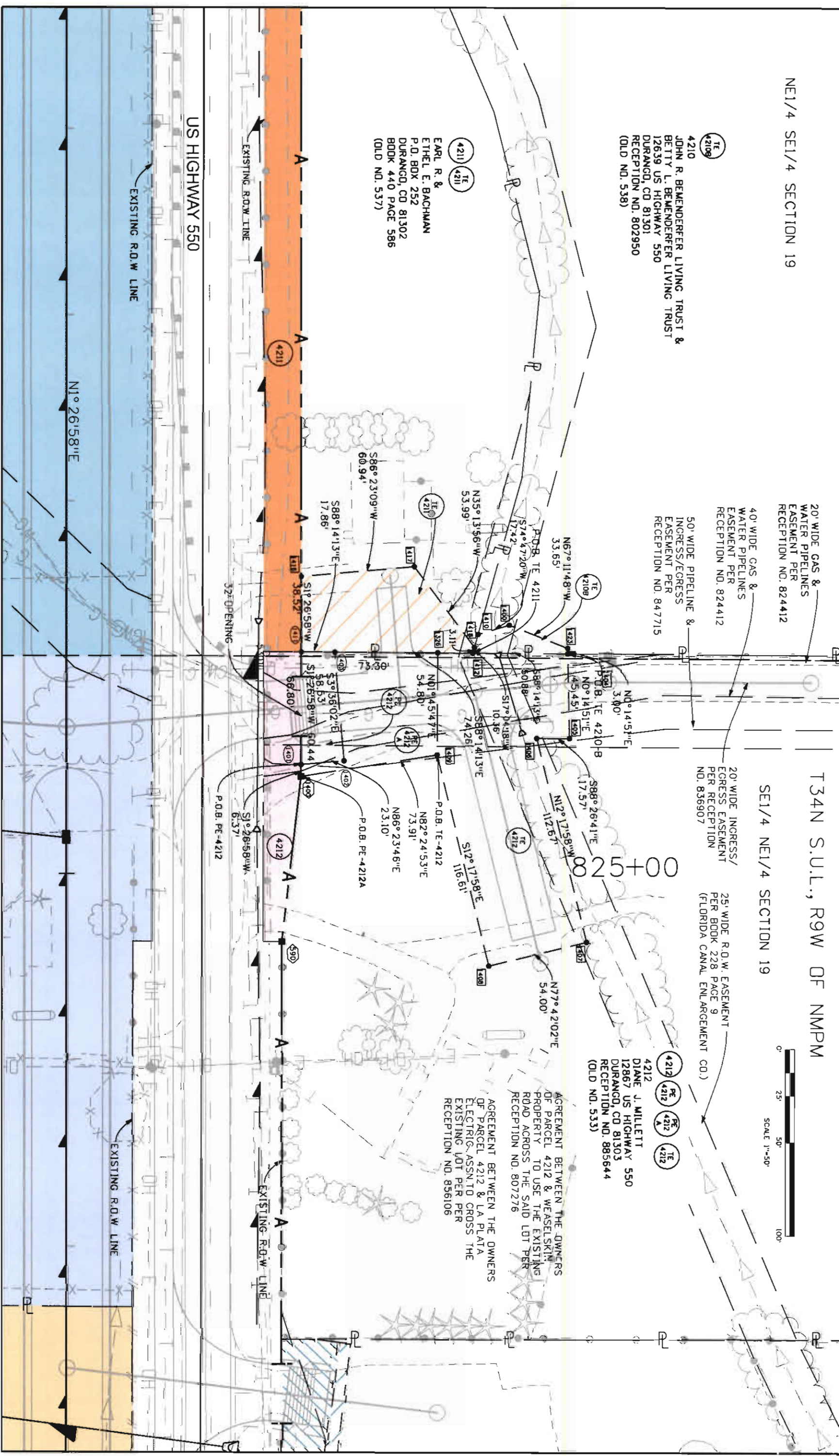
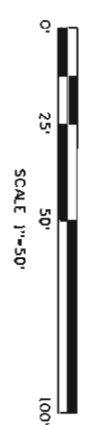
20' WIDE GAS &
 WATER PIPELINES
 EASEMENT PER
 RECEPTION NO. 824412

40' WIDE GAS &
 WATER PIPELINES
 EASEMENT PER
 RECEPTION NO. 824412

50' WIDE PIPELINE &
 INGRESS/EGRESS
 EASEMENT PER
 RECEPTION NO. 847715

20' WIDE INGRESS/
 EGRESS EASEMENT
 PER RECEPTION
 NO. 836907

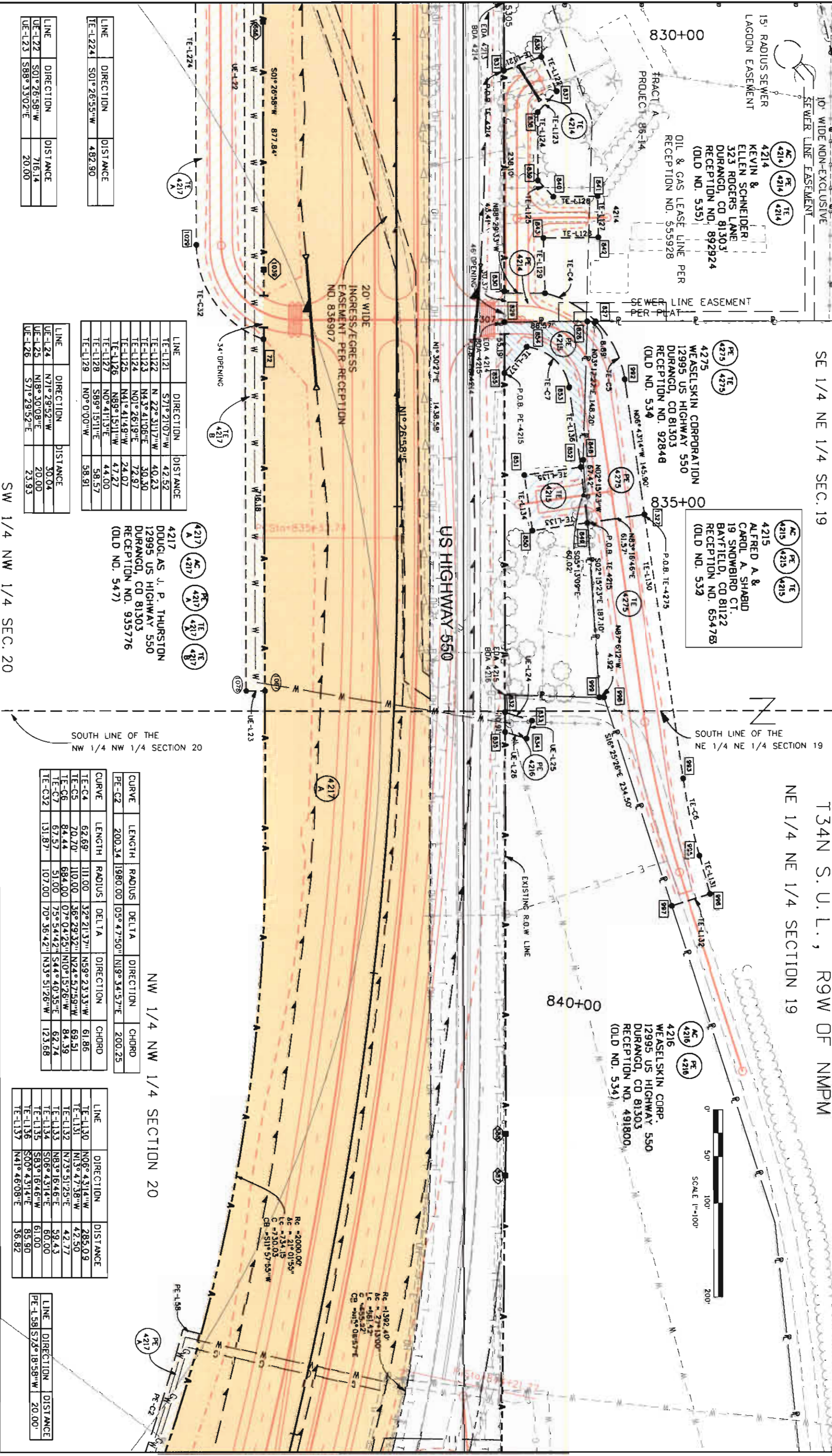
25' WIDE R.O.W. EASEMENT
 PER BOOK 228 PAGE 9
 (FLORIDA CANAL ENLARGEMENT CO.)



Sheet Revisions		Sheet Revisions	
Date	Description	Date	Description

Prepared By: **WOOLPERT, INC.**
 116 INNERNESS DRIVE EAST #105
 ENGLEWOOD, COLORADO 80112
 (303) 925-1400 PHONE
 (303) 925-1401 FAX

Right of Way Plans	
Plan Sheet	
Project Number: NH 5501-015	Sheet No. 11
Project Location: CR 214 North ROW Acquisition	Subset Sheets 16 of 29
Project Code: Last Mod Date 07-03-2008	



LINE	DIRECTION	DISTANCE
TE-1224	S01°26'55"W	482.90

LINE	DIRECTION	DISTANCE
TE-121	S71°21'07"W	42.52
TE-1122	N 22° 31'17"W	40.23
TE-1123	N43° 41'06"E	30.50
TE-1124	N01° 26'19"E	78.97
TE-1125	N41° 41'49"W	24.07
TE-1126	N89° 15'11"W	47.27
TE-1127	N0° 41'13"E	44.00
TE-1128	S89° 15'11"E	58.57
TE-1129	N0° 0'00"W	58.91

SOUTH LINE OF THE NW 1/4 NW 1/4 SECTION 20

CURVE	LENGTH	RADIUS	DELTA	DIRECTION	CHORD
PE-C2	200.34	1980.00	05° 47'50"	N19° 34'57"E	200.25

LINE	DIRECTION	DISTANCE
TE-130	N06° 43'14"W	285.09
TE-131	N13° 47'38"W	42.50
TE-132	N73° 51'25"E	42.77
TE-133	N83° 16'46"E	59.43
TE-134	S06° 43'14"E	60.00
TE-135	S83° 16'46"W	61.00
TE-136	S00° 43'14"E	85.90
TE-137	N41° 46'08"E	36.82

LINE	DIRECTION	DISTANCE
UE-L22	S01°26'58"W	716.14
UE-L23	S88° 33'02"E	20.00

LINE	DIRECTION	DISTANCE
UE-L24	N71° 29'52"W	30.04
UE-L25	N18° 30'08"E	20.00
UE-L26	S71° 29'52"E	23.93

CURVE	LENGTH	RADIUS	DELTA	DIRECTION	CHORD
TE-C4	62.69	111.00	32° 21'37"	N59° 23'33"W	61.86
TE-C5	70.70	110.00	36° 29'32"	N24° 57'58"W	69.51
TE-C6	84.44	684.00	07° 04'25"	N10° 15'26"W	84.39
TE-C7	67.57	51.00	75° 54'42"	S44° 40'35"E	62.74
TE-C32	131.87	107.00	70° 36'42"	N35° 51'26"W	123.68

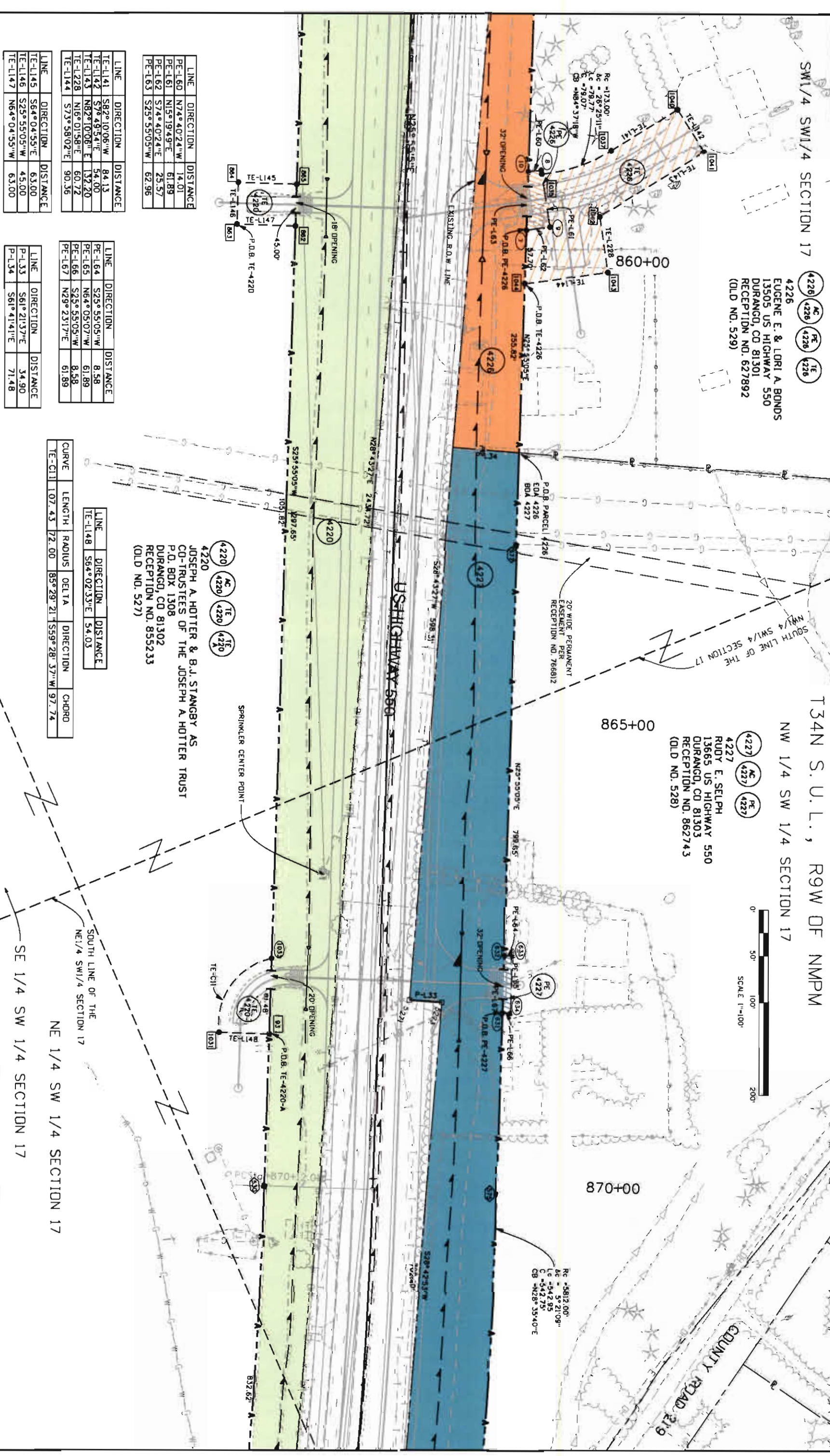
LINE	DIRECTION	DISTANCE
PE-L58	S78° 18'58"W	20.00

Sheet Revisions	
Date	Description

Sheet Revisions	
Date	Description

Prepared By: **WOOLPERT, INC.**
 116 INNERNESS DRIVE EAST #105
 ENGLEWOOD, COLORADO 80112
 (303) 925-1400 PHONE
 (303) 925-1401 FAX

Right of Way Plans	
Plan Sheet	
Project Number: NH 5501-015	Sheet No. 13
Project Location: CR 214 North ROW Acquisition	Subset Sheets 18 of 29
Project Location:	
Project Code: Last Mod Date 07-03-2008	



LINE	DIRECTION	DISTANCE
PE-L-60	N74°40'24"W	14.01
PE-L-61	N15°19'49"E	61.89
PE-L-62	S74°40'24"E	25.57
PE-L-63	S25°55'05"W	62.96

LINE	DIRECTION	DISTANCE
TE-L-141	S82°10'06"W	84.13
TE-L-142	S7°49'54"E	54.00
TE-L-143	N82°10'06"E	132.20
TE-L-144	N16°01'58"E	60.72
TE-L-144	S73°58'02"E	90.36

LINE	DIRECTION	DISTANCE
TE-L-145	S64°04'55"E	63.00
TE-L-146	S25°55'05"W	45.00
TE-L-147	N64°04'55"W	63.00

LINE	DIRECTION	DISTANCE
PE-L-64	S25°55'05"W	8.58
PE-L-65	N64°05'07"W	61.89
PE-L-66	S25°55'05"W	8.58
PE-L-67	N29°23'17"E	61.89

LINE	DIRECTION	DISTANCE
PE-L-64	S25°55'05"W	8.58
PE-L-65	N64°05'07"W	61.89
PE-L-66	S25°55'05"W	8.58
PE-L-67	N29°23'17"E	61.89

LINE	DIRECTION	DISTANCE
P-L-33	S61°21'37"E	34.90
P-L-34	S61°41'41"E	71.48

LINE	DIRECTION	DISTANCE
TE-L-148	S64°02'33"E	54.03

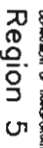
CURVE	LENGTH	RADIUS	DELTA	DIRECTION	CHORD
TE-C11	107.43	72.00	85°29'21"	S59°28'37"W	97.74

4220 AC TE 4220 TE 4220
 JOSEPH A HOTTER & B.J. STANGBY AS
 CO-TRUSTEES OF THE JOSEPH A. HOTTER TRUST
 P.O. BOX 1308
 DURANGO, CO 81302
 RECESSION NO. 855233
 (OLD NO. 527)

4227 AC PE 4227
 RUDY E. SELPH
 13665 US HIGHWAY 550
 DURANGO, CO 81303
 RECESSION NO. 862743
 (OLD NO. 528)



SOUTH LINE OF THE
 NE 1/4 SW 1/4 SECTION 17
 NE 1/4 SW 1/4 SECTION 17
 SE 1/4 SW 1/4 SECTION 17



Date	Description	Initials
1/25/08	CHANGCD PE 4228 TO 4228A	BOL

Date	Description	Initials

Prepared By: **WOOLPERT, INC.**
 116 INVERNESS DRIVE EAST #105
 ENGLEWOOD, COLORADO 80112
 (303) 925-1400 PHONE
 (303) 925-1401 FAX

Project Number:	Project Location:	Project Location:	Project Code:	Last Mod. Date	Subset Sheets	Sheet No.
NH 5501-015	CR 214 North RDW	Acquisition	16791	07-03-2008	19 of 29	14

Right of Way Plans
Plan Sheet

4227 AC (4227) (4227)
 RUDY E. SELPH
 13665 US HIGHWAY 550
 DURANGO, CO 81303
 RECEPTION NO. 862743
 (OLD NO. 528)

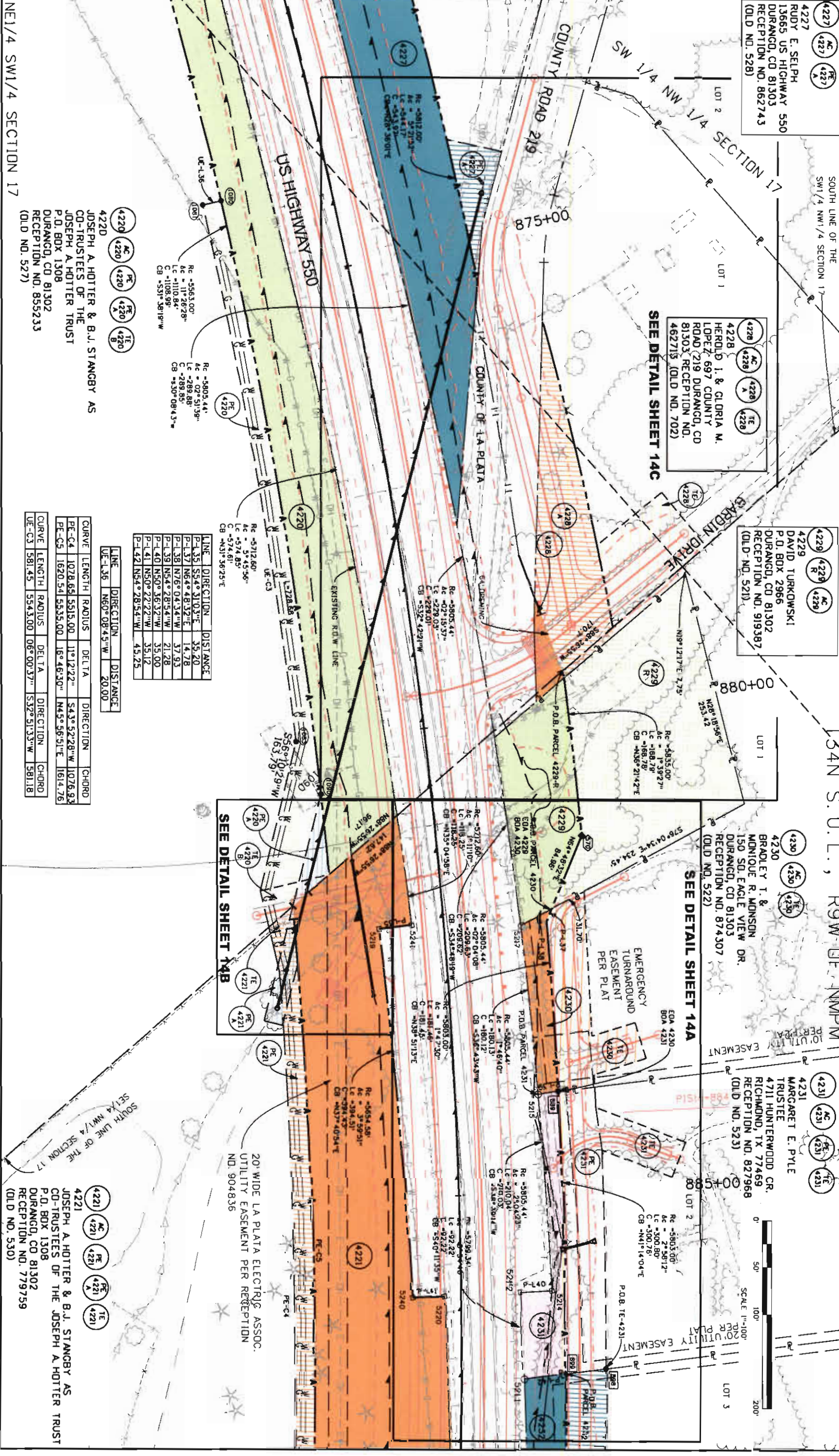
4228 AC (4228) (4228)
 HEROLD I & GLORIA M.
 LOPEZ 697 COUNTY
 ROAD 219 DURANGO, CO
 81303 RECEPTION NO.
 462715 (OLD NO. 702)

4229 AC (4229) (4229)
 DAVID TURKOWSKI
 P.O. BOX 2966
 DURANGO, CO 81302
 RECEPTION NO. 919387
 (OLD NO. 521)

4230 AC (4230) (4230)
 BRADLEY T. &
 MONIQUE R. MONSON
 150 SO. EAGLE VIEW DR.
 DURANGO, CO 81303
 RECEPTION NO. 874307
 (OLD NO. 522)

4231 AC (4231) (4231)
 MARGARET E. PYLE
 TRUSTEE
 4711 HUNTERWOOD CR.
 RICHMOND, TX 77469
 RECEPTION NO. 827968
 (OLD NO. 523)

4221 AC (4221) (4221)
 JOSEPH A. HOTTER & B.J. STANGBY AS
 CO-TRUSTEES OF THE
 JOSEPH A. HOTTER TRUST
 P.O. BOX 1308
 DURANGO, CO 81302
 RECEPTION NO. 779759
 (OLD NO. 530)



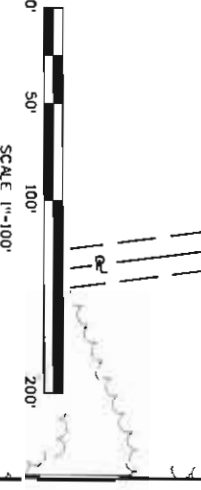
4220 AC (4220) (4220)
 JOSEPH A. HOTTER & B.J. STANGBY AS
 CO-TRUSTEES OF THE
 JOSEPH A. HOTTER TRUST
 P.O. BOX 1308
 DURANGO, CO 81302
 RECEPTION NO. 855233
 (OLD NO. 527)

LINE	DIRECTION	DISTANCE
UE-L-36	N60°08'45"W	20.00

CURVE	LENGTH	RADIUS	DELTA	DIRECTION	CHORD
PE-C4	1078.65	5515.00	11°12'22"	S43°52'28"W	1076.93
PE-C5	1620.54	5535.00	16°46'30"	N45°56'51"E	1614.76

CURVE	LENGTH	RADIUS	DELTA	DIRECTION	CHORD
UE-C3	581.45	5543.00	06°00'37"	S32°51'33"W	581.18

4221 AC (4221) (4221)
 JOSEPH A. HOTTER & B.J. STANGBY AS
 CO-TRUSTEES OF THE
 JOSEPH A. HOTTER TRUST
 P.O. BOX 1308
 DURANGO, CO 81302
 RECEPTION NO. 779759
 (OLD NO. 530)


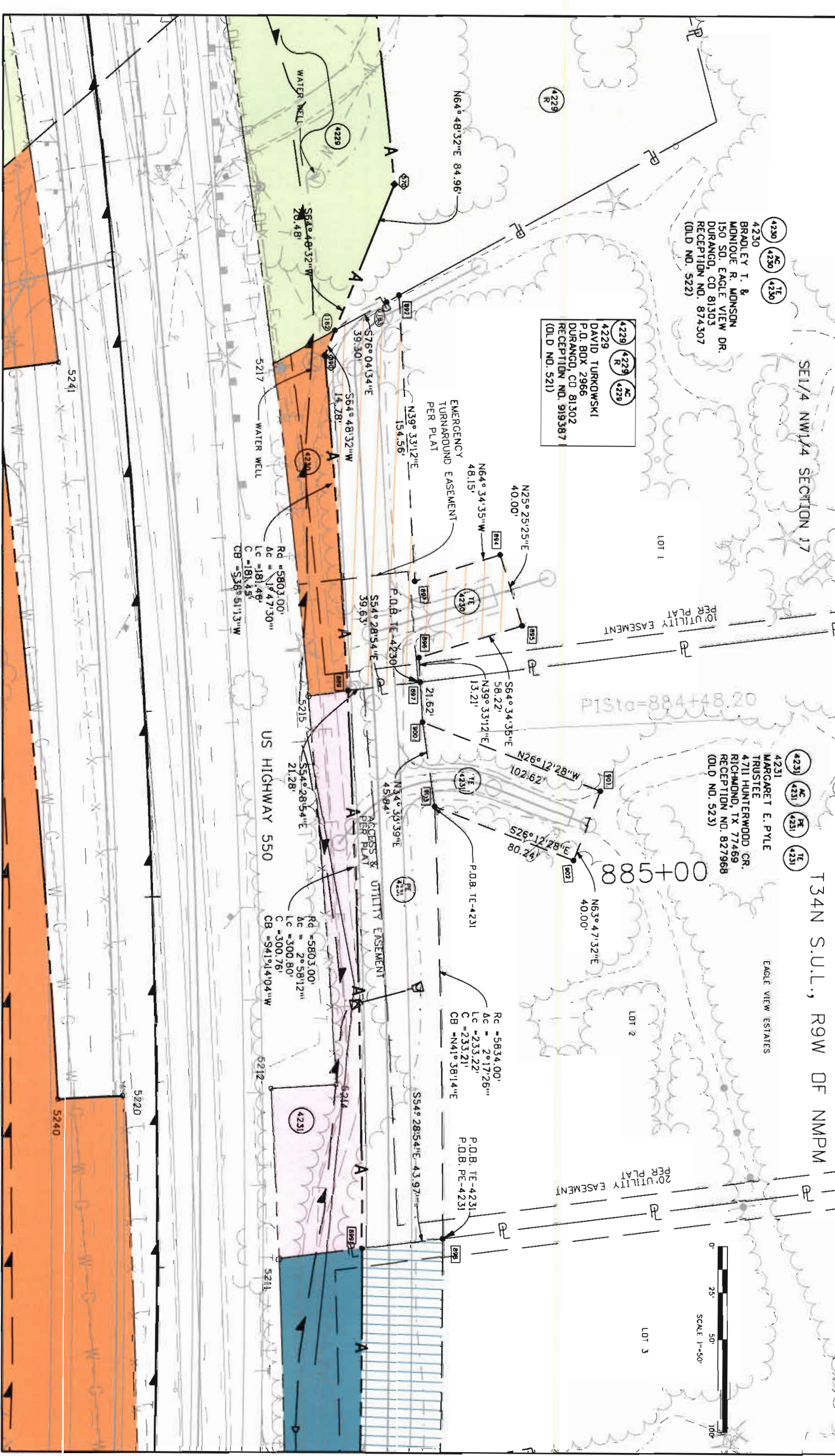


Sheet Revisions	
Date	Description

Sheet Revisions	
Date	Description

Prepared By: **WOOLPERT, INC.**
 116 INVERNESS DRIVE EAST #105
 ENGLEWOOD, COLORADO 80112
 (303) 923-1400 PHONE
 (303) 923-1401 FAX


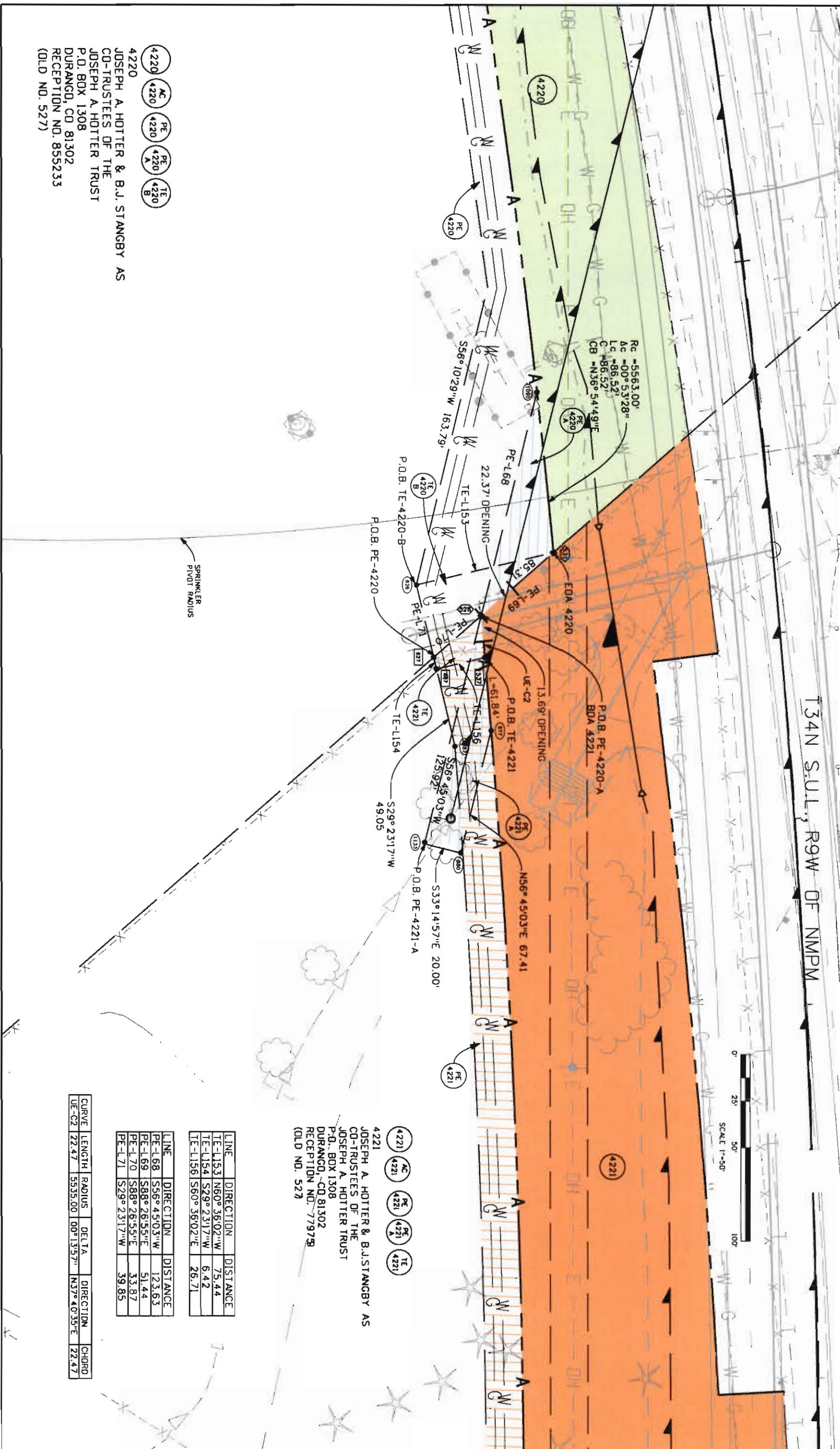
Right of Way Plans			
Plan Sheet			
Project Number:	NH 5501-015	Sheet No.	14A
Project Location:	CR 214 North ROW Acquisition	Subtotal Sheets	20 of 29
Project Code:	16791	Project Code	07-03-2008



Sheet Revisions		Sheet Revisions	
Date	Description	Date	Description

Prepared By: **WOOLPERT, INC.**
 116 INVERNESS DRIVE EAST #105
 ENGLEWOOD, COLORADO 80112
 (303) 925-1400 PHONE
 (303) 925-1401 FAX

Right of Way Plans			
Plan Sheet			
Project Number:	NH 5501-015	Subset Sheets	21 OF 29
Project Location:	CR 214 North ROW Acquisition	Sheet No.	149
Project Code:	Last Mod. Date		
16791	07-03-2008		



4221
 JOSEPH A. HOTTER & B.J. STANGBY AS
 CO-TRUSTEES OF THE
 JOSEPH A. HOTTER TRUST
 P.O. BOX 1308
 DURANGO, CO 81302
 RECEPTION NO. 779799
 (OLD NO. 527)

LINE	DIRECTION	DISTANCE
TE-L153	N60° 36' 02" W	75.44
TE-L154	S29° 23' 17" W	6.42
TE-L156	S60° 36' 02" E	26.71

LINE	DIRECTION	DISTANCE
PE-L68	S56° 45' 03" W	123.63
PE-L69	S88° 26' 55" E	51.44
PE-L70	S88° 26' 55" E	33.87
PE-L71	S29° 23' 17" W	39.85

CURVE	LENGTH	RADIUS	DELTA	DIRECTION	CHORD
UE-C2	22.47	5535.00	00° 13' 57" N	N37° 40' 35" E	22.47

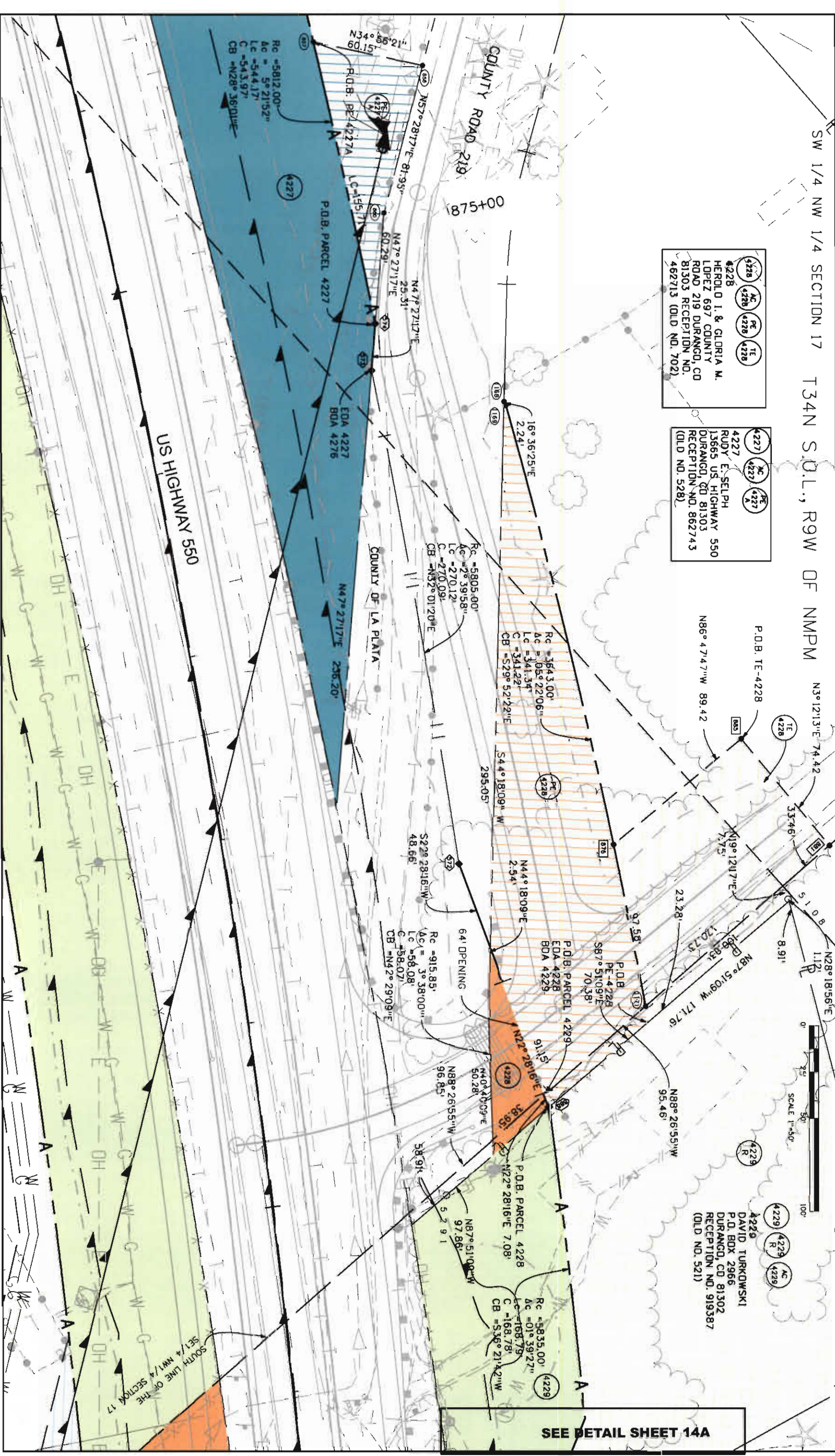
4220
 JOSEPH A. HOTTER & B.J. STANGBY AS
 CO-TRUSTEES OF THE
 JOSEPH A. HOTTER TRUST
 P.O. BOX 1308
 DURANGO, CO 81302
 RECEPTION NO. 855233
 (OLD NO. 527)

Colorado Department of Transportation
 3803 North Main Avenue
 Suite 300 Durango, CO 81301
 Phone: 970-385-1421 FAX: 970-385-1410
 Region 5 JMW

Sheet Revisions		Sheet Revisions	
Date	Description	Date	Description

Prepared By: WOOLPERT, INC.
 116 INVERNESS DRIVE EAST #105
 ENGLEWOOD, COLORADO 80112
 (303) 925-1400 PHONE
 (303) 925-1401 FAX

Right of Way Plans	
Plan Sheet	
Project Number: NH 5501-015	Sheet No. 14C
Project Location: CR 214 North RDW Acquisition	Subst Sheets 22 of 29
Project Location:	Project Code: Last Mod Date 07-03-2008
Project Code: 16791	



SEE DETAIL SHEET 14A

Date	Description	Initials

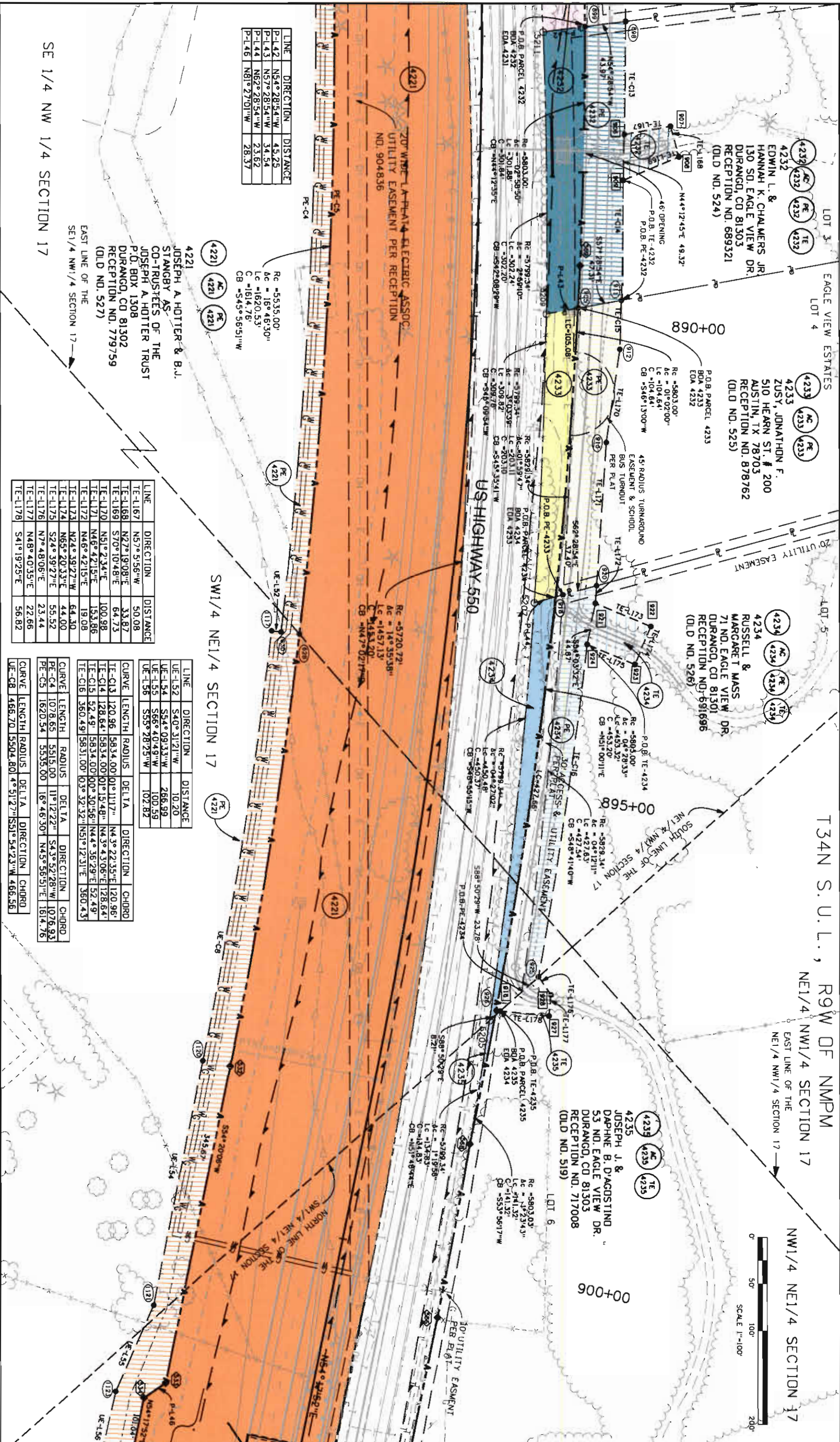
Date	Description	Initials

Prepared By: **WOOLPERT, INC.**
 116 INVERNESS DRIVE EAST #105
 ENGLEWOOD, COLORADO 80112
 (303) 925-1400 PHONE
 (303) 925-1401 FAX

Project Number:	NH 5501-015
Project Location:	CR 214 North ROW Acquisition
Project Location:	CR 214 North ROW Acquisition
Project Code:	Last Mod. Date 07-15-2008
Subsect. Sheets	23 of 29
Sheet No.	15

Right of Way Plans
Plan Sheet

Project Number: NH 5501-015
 Project Location: CR 214 North ROW Acquisition
 Project Location: CR 214 North ROW Acquisition
 Project Code: Last Mod. Date 07-15-2008
 Subsect. Sheets 23 of 29
 Sheet No. 15



LINE	DIRECTION	DISTANCE
P-L-42	N54°28'54"W	45.25
P-L-43	N57°28'54"W	34.54
P-L-44	N62°28'54"W	23.62
P-L-46	N81°27'01"W	28.37

4221
 JOSEPH A HOTTER & B.J.
 STANBLY AS
 CO-TRUSTEES OF THE
 JOSEPH A HOTTER TRUST
 P.O. BOX 1308
 DURANGO, CO 81302
 RECEPTION NO. 779759
 (OLD NO. 527)

EAST LINE OF THE
 SE1/4 NW1/4 SECTION 17


SE 1/4 NW 1/4 SECTION 17

LINE	DIRECTION	DISTANCE
TE-L167	N57°55'56"W	50.08
TE-L168	N27°19'08"E	33.87
TE-L169	S70°10'48"E	64.73
TE-L170	N51°2'34"E	100.98
TE-L171	N46°42'15"E	153.86
TE-L172	N46°42'15"E	19.08
TE-L173	N24°39'27"W	64.30
TE-L174	N65°20'33"E	44.00
TE-L175	S24°39'27"E	55.52
TE-L176	N7°48'06"E	23.44
TE-L177	N48°40'35"E	22.66
TE-L178	S41°19'25"E	56.82

LINE	DIRECTION	DISTANCE
UE-L52	S40°31'21"W	10.20
UE-L54	S54°09'33"W	266.99
UE-L55	S66°40'49"W	100.59
UE-L56	S55°28'25"W	102.82

CURVE	LENGTH	RADIUS	DELTA	DIRECTION	CHORD
TE-C13	120.96	5834.00	01°11'17"	N43°22'35"E	120.96
TE-C14	128.64	5834.00	01°15'48"	N43°43'06"E	128.64
TE-C15	52.49	5834.00	03°30'56"	N44°36'29"E	52.49
TE-C16	360.49	5831.00	03°32'32"	N51°12'31"E	360.43

CURVE	LENGTH	RADIUS	DELTA	DIRECTION	CHORD
PE-C4	1078.65	5515.00	11°12'22"	S43°52'28"W	1076.93
PE-C5	1620.54	5535.00	16°46'30"	N45°56'51"E	1614.76
UE-C8	466.70	5504.80	4°51'27"	S51°54'23"W	466.56

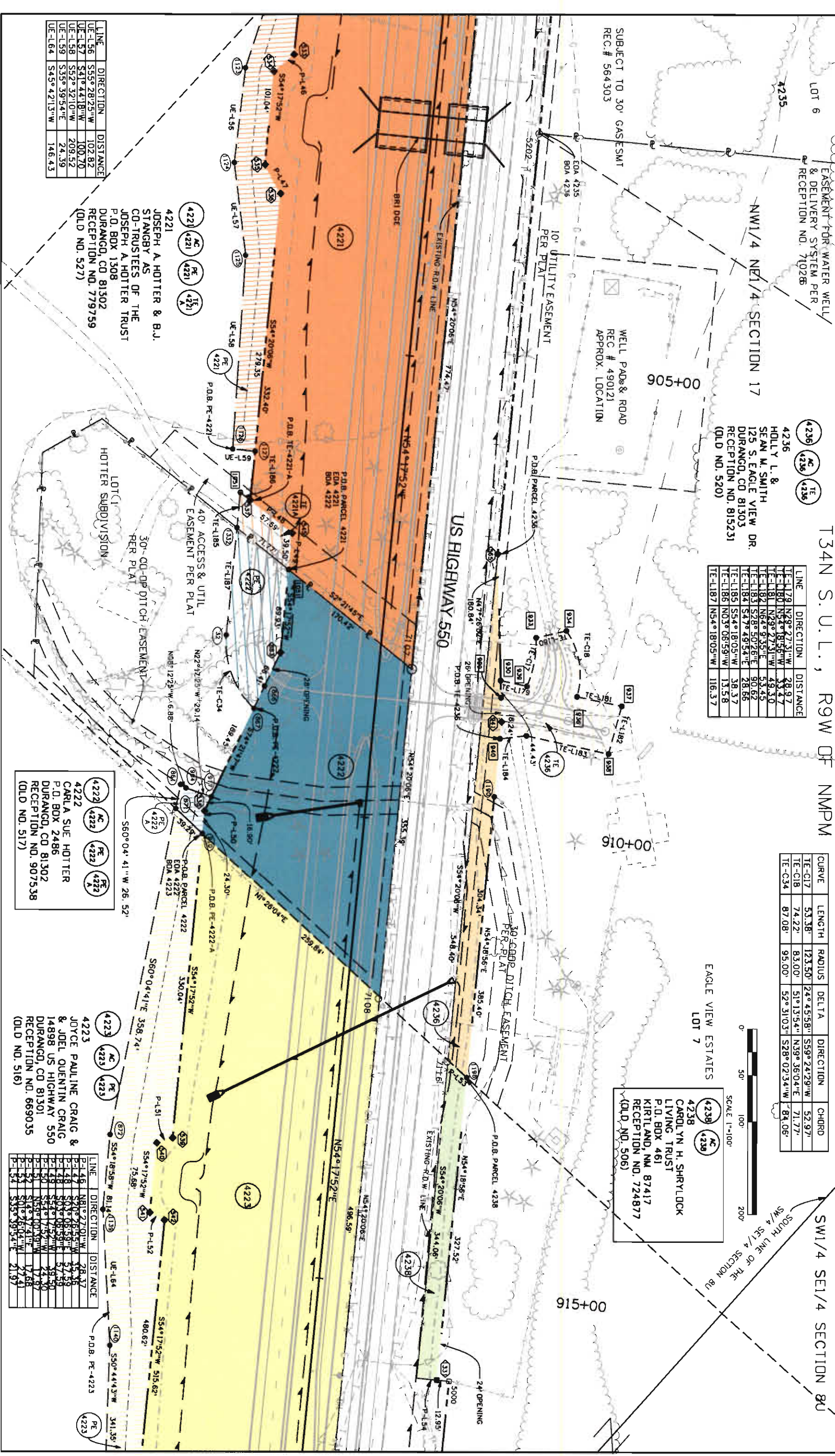


Sheet Revisions	
Date	Description
09/08	ADDED 24' OPENING FOR PARCEL 4238

Sheet Revisions	
Date	Description

Prepared By: **WOOLPERT, INC.**
 116 INVERNESS DRIVE EAST #105
 ENGLEWOOD, COLORADO 80112
 (303) 925-1400 PHONE
 (303) 925-1401 FAX

Right of Way Plans
Plan Sheet
 Project Number: NH 5501-015
 Project Location: CR 214 North RDW Acquisition
 Project Location:
 Project Code: Lost Mod. Date
 Subset Sheets: 24 of 29
 Sheet No.: 16



LINE	DIRECTION	DISTANCE
TE-L-179	N29°47'31"W	28.97
TE-L-180	N54°18'55"W	33.47
TE-L-181	N29°27'31"W	49.30
TE-L-182	N64°09'35"E	53.45
TE-L-183	S28°50'26"E	90.62
TE-L-184	S47°49'54"E	28.66
TE-L-185	S54°18'05"W	38.37
TE-L-186	N03°08'59"W	13.58
TE-L-187	N54°18'05"W	116.37

CURVE	LENGTH	RADIUS	DELTA	DIRECTION	CHORD
TE-C17	53.38'	123.50'	24°45'58"	S59°24'29"W	52.97'
TE-C18	74.22'	83.00'	51°13'54"	N59°36'04"E	71.77'
TE-C34	87.08'	95.00'	52°31'03"	S28°02'34"W	84.06'

LINE	DIRECTION	DISTANCE
UE-L-56	S55°28'25"W	102.82
UE-L-57	S41°44'18"W	100.70
UE-L-58	S52°32'10"W	209.52
UE-L-59	S35°39'54"E	24.39
UE-L-64	S45°42'13"W	146.43

4222 AC PE TE
 CARLA SUE HOTTER
 P.O. BOX 2486
 DURANGO, CO 81302
 RECEPTION NO. 907538
 (OLD NO. 517)

4223 AC PE TE
 JOYCE PAULINE CRAIG &
 JDEL QUENTIN CRAIG
 14898 US HIGHWAY 550
 DURANGO, CO 81301
 RECEPTION NO. 669035
 (OLD NO. 516)

LINE	DIRECTION	DISTANCE
P-1-46	N41°27'01"W	28.37
P-1-47	S70°26'55"W	35.38
P-1-48	S03°08'59"E	37.59
P-1-49	S44°17'52"W	39.50
P-1-50	S44°17'52"W	24.30
P-1-51	N58°00'39"W	17.77
P-1-52	S14°27'41"W	17.68
P-1-53	S05°56'10"E	14.68
P-1-54	S35°39'54"E	21.97

4221 AC PE TE
 JOSEPH A. HOTTER & B.J.
 STANGBY AS
 CO-TRUSTEES OF THE
 JOSEPH A. HOTTER TRUST
 P.O. BOX 1308
 DURANGO, CO 81302
 RECEPTION NO. 779759
 (OLD NO. 527)

4238 AC PE
 CAROL YN. H. SHRYLOCK
 LIVING TRUST
 P.O. BOX 461
 KIRTLAND, NM 87417
 RECEPTION NO. 724877
 (OLD NO. 506)

Sheet Revisions	
Date	Description


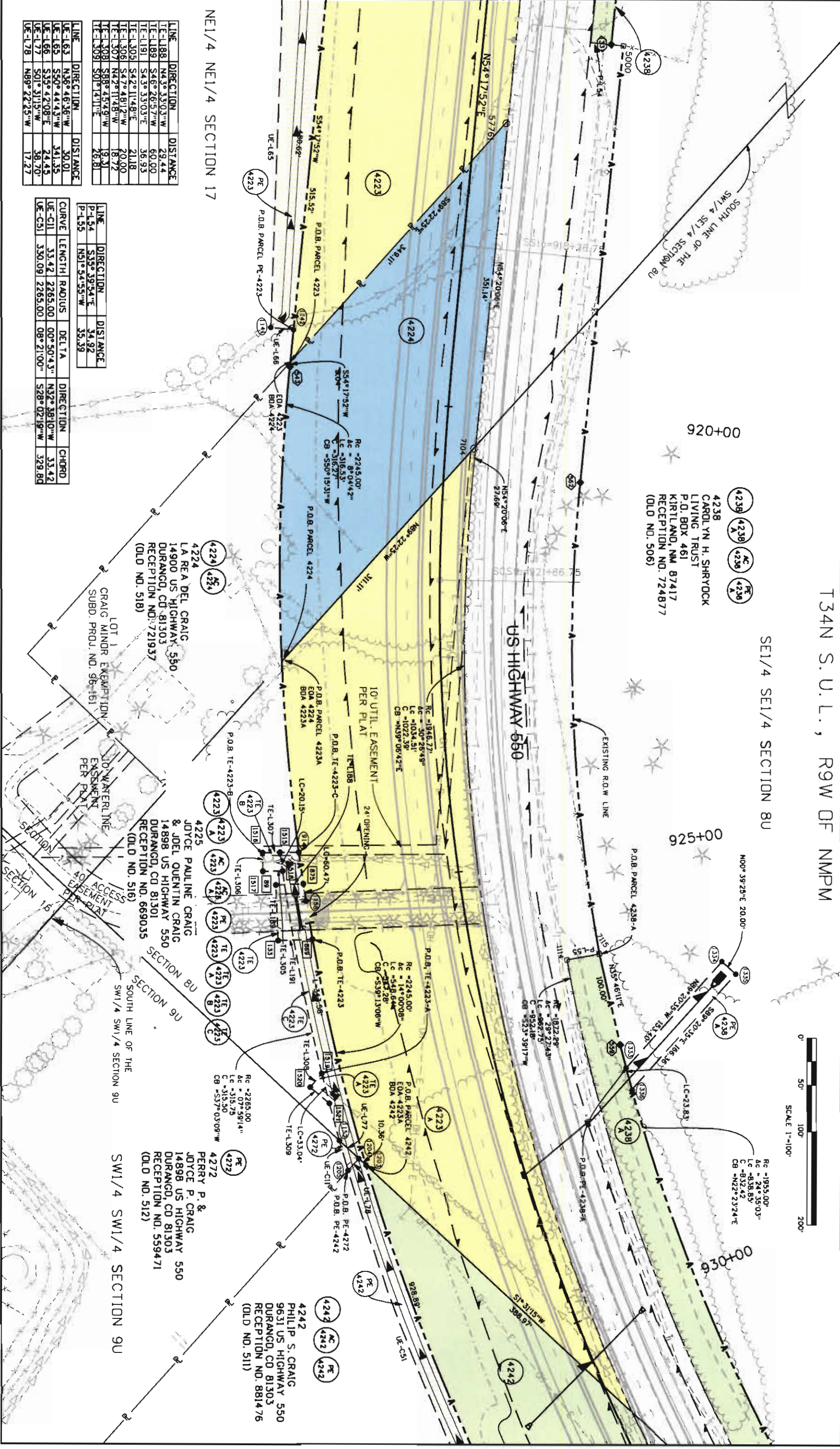
Sheet Revisions	
Date	Description

Prepared By: **WOOLPERT, INC.**
 116 INVERNESS DRIVE EAST #105
 ENGLEWOOD, COLORADO 80112
 (303) 925-1400 PHONE
 (303) 925-1401 FAX

Right of Way Plans	
Plan Sheet	
Project Number:	NH 5501-015
Project Location:	CR 214 North ROW Acquisition
Project Location:	
Project Code:	Lost Mod Date
16791	07-03-2008
Subset Sheets	Sheet No.
25 of 29	17

T34N S. U. L., R9W OF NMPM

SE1/4 SE1/4 SECTION 8U



NE1/4 NE1/4 SECTION 17

LINE	DIRECTION	DISTANCE
TE-1188	N43°33'03"W	29.44
TE-1189	S46°26'57"W	60.00
TE-1191	S43°35'03"E	36.93
TE-1305	S42°11'48"E	21.18
TE-1306	S47°48'12"W	20.00
TE-1307	N42°11'48"W	18.72
TE-1308	S88°45'49"W	18.31
TE-1309	S01°41'11"E	48.81
LINE	DIRECTION	DISTANCE
UE-163	N36°46'36"W	30.01
UE-165	S50°44'43"W	341.35
UE-166	S35°42'08"E	24.45
UE-177	S01°31'15"W	38.70
UE-178	N89°22'25"W	17.27

LINE	DIRECTION	DISTANCE			
P-154	S35°39'54"E	34.92			
P-155	N51°54'55"W	35.39			
CURVE	LENGTH	RADIUS	DELTA	DIRECTION	CHORD
UE-C11	33.42	2265.00	00°50'43"	N32°38'10"W	33.42
UE-C51	350.09	2265.00	08°21'00"	S28°02'19"W	329.89

Sheet Revisions	
Date	Description
09/08	ADDED 24' OPENING FOR PARCEL 4238 ADDED PARCEL 4277

Sheet Revisions	
Date	Description

Prepared By: **WOOLPERT, INC.**
 116 INVERNESS DRIVE EAST #105
 ENGLEWOOD, COLORADO 80112
 (303) 925-1400 PHONE
 (303) 925-1401 FAX



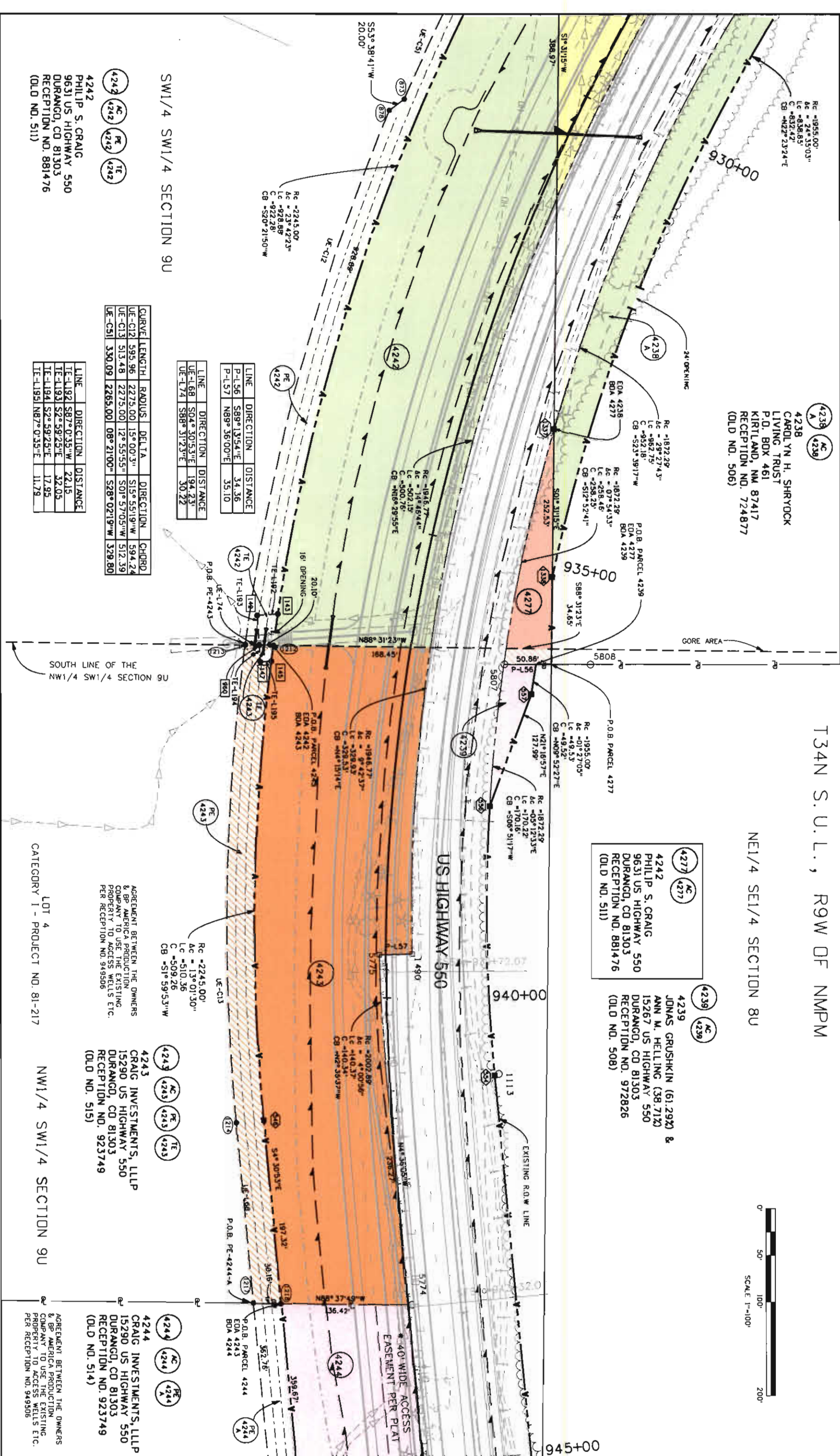
Right of Way Plans	
Plan Sheet	
Project Number:	NH 5501-015
Project Location:	CR 214 North ROW Acquisition
Project Location:	
Project Code:	Last Mod Date
16791	07-03-2008
Subset Sheets	Sheet No.
26 of 29	18

4238 AC 4239 AC
 4238
 CAROLYN H. SHRYOCK
 LIVING TRUST
 P.O. BOX 461
 KIRTLAND, NM 87417
 RECEPTION NO. 724877
 (OLD NO. 506)

4277 AC 4277 AC
 4242
 PHILIP S. CRAIG
 9631 US HIGHWAY 550
 DURANGO, CO 81303
 RECEPTION NO. 881476
 (OLD NO. 511)

4239 AC 4239 AC
 4239
 JONAS GRUSHKIN (61.29%) &
 ANN M. HELLING (38.71%)
 15267 US HIGHWAY 550
 DURANGO, CO 81303
 RECEPTION NO. 972826
 (OLD NO. 508)

T34N S.U.L., R9W OF NMPM
 NE1/4 SE1/4 SECTION 8U



SW1/4 SW1/4 SECTION 9U

CURVE	LENGTH	RADIUS	DELTA	DIRECTION	CHORD
UE-C12	595.96	2275.00	15° 00' 31"	S15° 55' 19" W	594.24
UE-C13	513.48	2275.00	12° 55' 55"	S01° 57' 05" W	512.39
UE-C51	330.09	2265.00	08° 21' 00"	S28° 02' 19" W	328.80

LINE	DIRECTION	DISTANCE
P-L-56	S89° 13' 54" E	34.36
P-L-57	N89° 36' 00" E	35.10

LINE	DIRECTION	DISTANCE
UE-L-68	S04° 30' 53" E	194.23
UE-L-74	S88° 31' 23" E	30.22

SOUTH LINE OF THE
 NW1/4 SW1/4 SECTION 9U

AGREEMENT BETWEEN THE OWNERS
 & BP AMERICA PRODUCTION
 COMPANY TO USE THE EXISTING
 PROPERTY TO ACCESS WELLS ETC.
 PER RECEPTION NO. 949506

4243 AC 4243 AC
 4243
 CRAIG INVESTMENTS, LLLP
 15290 US HIGHWAY 550
 DURANGO, CO 81303
 RECEPTION NO. 923749
 (OLD NO. 515)

4244 AC 4244 AC
 4244
 CRAIG INVESTMENTS, LLLP
 15290 US HIGHWAY 550
 DURANGO, CO 81303
 RECEPTION NO. 923749
 (OLD NO. 514)

4242 AC 4242 AC
 4242
 PHILIP S. CRAIG
 9631 US HIGHWAY 550
 DURANGO, CO 81303
 RECEPTION NO. 881476
 (OLD NO. 511)

LOT 4
 CATEGORY 1 - PROJECT NO. 81-217

NW1/4 SW1/4 SECTION 9U

AGREEMENT BETWEEN THE OWNERS
 & BP AMERICA PRODUCTION
 COMPANY TO USE THE EXISTING
 PROPERTY TO ACCESS WELLS ETC.
 PER RECEPTION NO. 949506

Date	Description	Initials
09/08	CHANGED PE 4241 TO TE 4241	

Date	Description	Initials

Prepared By: **WOOLPERT, INC.**
 116 INVERNESS DRIVE EAST #105
 ENGLEWOOD, COLORADO 80112
 (303) 925-1400 PHONE
 (303) 925-1401 FAX

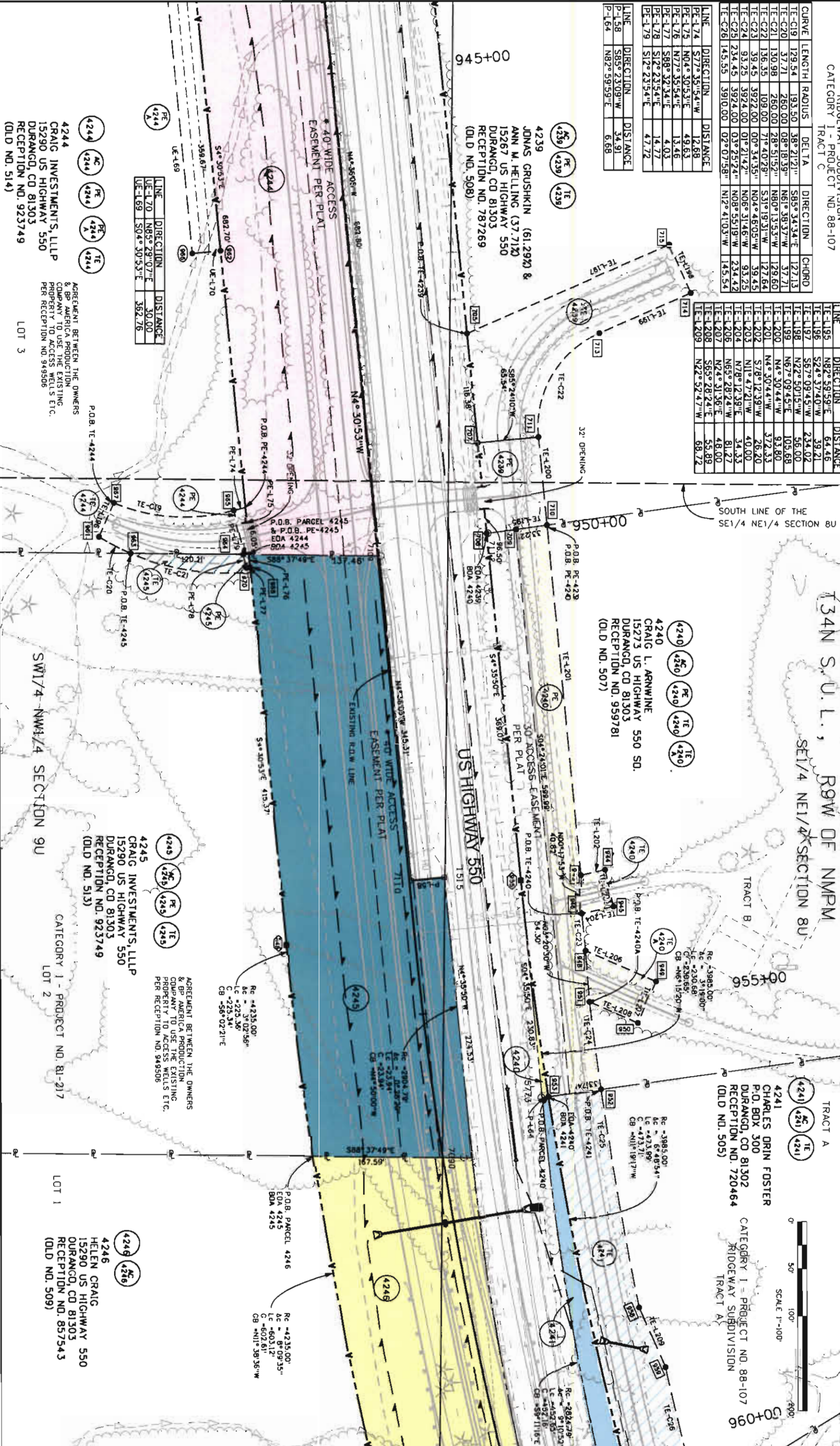
Project Number:	Project Location:	Project Location:	Project Code:	Last Mod. Date	Subset Sheets	Sheet No.
NH 5501-015	CR 214 North RDW Acquisition			07-15-2008	27 of 29	19

Right of Way Plans
Plan Sheet

CURVE	LENGTH	RADIUS	DELTA	DIRECTION	CHORD
TE-C19	129.54	193.50	38°21'21"	S85°34'34"E	127.13
TE-C20	37.71	260.00	08°18'39"	N61°58'37"W	37.71
TE-C21	130.98	260.00	28°51'52"	N80°13'53"W	129.60
TE-C22	136.35	109.00	71°40'29"	S31°19'51"W	127.64
TE-C23	39.45	3922.00	0°34'35"	N04°48'05"W	39.45
TE-C24	93.25	3924.00	0°21'42"	N06°31'46"W	93.25
TE-C25	234.45	3924.00	03°25'24"	N08°55'19"W	234.42
TE-C26	145.55	3910.00	02°07'58"	N12°41'03"W	145.54

LINE	DIRECTION	DISTANCE
PE-L74	S77°35'34"W	12.88
PE-L75	N04°30'53"E	49.63
PE-L76	N77°35'54"E	13.46
PE-L77	S88°32'34"E	4.03
PE-L78	S12°23'54"E	14.77
PE-L79	S12°23'54"E	47.72
P-L64	S85°23'09"W	34.91
P-L64	N82°59'59"E	6.68

LINE	DIRECTION	DISTANCE
TE-L195	N82°59'58"E	64.46
TE-L196	S24°37'40"W	39.21
TE-L197	S67°09'45"W	234.02
TE-L198	N22°50'15"W	56.00
TE-L199	N67°09'45"E	105.68
TE-L200	N4°30'44"W	93.80
TE-L201	N6°30'44"W	372.33
TE-L202	S78°12'39"W	26.20
TE-L203	N18°47'21"W	40.00
TE-L204	N78°12'39"E	34.33
TE-L205	N65°28'24"W	81.27
TE-L206	N24°31'36"E	48.00
TE-L207	S65°28'24"E	55.89
TE-L208	N22°52'47"W	68.72



LINE	DIRECTION	DISTANCE
UE-L70	N85°29'07"E	30.00
UE-L69	S04°30'53"E	362.76

AGREEMENT BETWEEN THE OWNERS & BP AMERICA PRODUCTION COMPANY TO USE THE EXISTING PROPERTY TO ACCESS WELLS ETC. PER RECESSION NO. 949506

AGREEMENT BETWEEN THE OWNERS & BP AMERICA PRODUCTION COMPANY TO USE THE EXISTING PROPERTY TO ACCESS WELLS ETC. PER RECESSION NO. 949506

AGREEMENT BETWEEN THE OWNERS & BP AMERICA PRODUCTION COMPANY TO USE THE EXISTING PROPERTY TO ACCESS WELLS ETC. PER RECESSION NO. 949506

AGREEMENT BETWEEN THE OWNERS & BP AMERICA PRODUCTION COMPANY TO USE THE EXISTING PROPERTY TO ACCESS WELLS ETC. PER RECESSION NO. 949506

AGREEMENT BETWEEN THE OWNERS & BP AMERICA PRODUCTION COMPANY TO USE THE EXISTING PROPERTY TO ACCESS WELLS ETC. PER RECESSION NO. 949506

AGREEMENT BETWEEN THE OWNERS & BP AMERICA PRODUCTION COMPANY TO USE THE EXISTING PROPERTY TO ACCESS WELLS ETC. PER RECESSION NO. 949506

AGREEMENT BETWEEN THE OWNERS & BP AMERICA PRODUCTION COMPANY TO USE THE EXISTING PROPERTY TO ACCESS WELLS ETC. PER RECESSION NO. 949506

AGREEMENT BETWEEN THE OWNERS & BP AMERICA PRODUCTION COMPANY TO USE THE EXISTING PROPERTY TO ACCESS WELLS ETC. PER RECESSION NO. 949506

4244
 CRAIG INVESTMENTS, LLLP
 15290 US HIGHWAY 550
 DURANGO, CO 81303
 RECESSION NO. 9233749
 (OLD NO. 514)

4244
 CRAIG INVESTMENTS, LLLP
 15290 US HIGHWAY 550
 DURANGO, CO 81303
 RECESSION NO. 9233749
 (OLD NO. 514)

4244
 CRAIG INVESTMENTS, LLLP
 15290 US HIGHWAY 550
 DURANGO, CO 81303
 RECESSION NO. 9233749
 (OLD NO. 514)

4245
 CRAIG INVESTMENTS, LLLP
 15290 US HIGHWAY 550
 DURANGO, CO 81303
 RECESSION NO. 9233749
 (OLD NO. 513)

4245
 CRAIG INVESTMENTS, LLLP
 15290 US HIGHWAY 550
 DURANGO, CO 81303
 RECESSION NO. 9233749
 (OLD NO. 513)

4246
 HELEN CRAIG
 15290 US HIGHWAY 550
 DURANGO, CO 81303
 RECESSION NO. 857543
 (OLD NO. 509)

4246
 HELEN CRAIG
 15290 US HIGHWAY 550
 DURANGO, CO 81303
 RECESSION NO. 857543
 (OLD NO. 509)

4246
 HELEN CRAIG
 15290 US HIGHWAY 550
 DURANGO, CO 81303
 RECESSION NO. 857543
 (OLD NO. 509)

4246
 HELEN CRAIG
 15290 US HIGHWAY 550
 DURANGO, CO 81303
 RECESSION NO. 857543
 (OLD NO. 509)

4239
 JONAS GRUSHKIN (61.29%) &
 ANN M. HELLING (37.71%)
 15267 US HIGHWAY 550
 DURANGO, CO 81303
 RECESSION NO. 787269
 (OLD NO. 508)

4239
 JONAS GRUSHKIN (61.29%) &
 ANN M. HELLING (37.71%)
 15267 US HIGHWAY 550
 DURANGO, CO 81303
 RECESSION NO. 787269
 (OLD NO. 508)

4239
 JONAS GRUSHKIN (61.29%) &
 ANN M. HELLING (37.71%)
 15267 US HIGHWAY 550
 DURANGO, CO 81303
 RECESSION NO. 787269
 (OLD NO. 508)

4240
 CRAIG L. ARWINNE
 15273 US HIGHWAY 550 SQ.
 DURANGO, CO 81303
 RECESSION NO. 959781
 (OLD NO. 507)

4240
 CRAIG L. ARWINNE
 15273 US HIGHWAY 550 SQ.
 DURANGO, CO 81303
 RECESSION NO. 959781
 (OLD NO. 507)

4241
 CHARLES DRIN FOSTER
 P.O. BOX 300
 DURANGO, CO 81302
 RECESSION NO. 720464
 (OLD NO. 505)

4241
 CHARLES DRIN FOSTER
 P.O. BOX 300
 DURANGO, CO 81302
 RECESSION NO. 720464
 (OLD NO. 505)

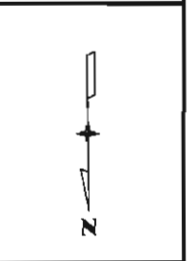
4246
 HELEN CRAIG
 15290 US HIGHWAY 550
 DURANGO, CO 81303
 RECESSION NO. 857543
 (OLD NO. 509)

4246
 HELEN CRAIG
 15290 US HIGHWAY 550
 DURANGO, CO 81303
 RECESSION NO. 857543
 (OLD NO. 509)

Date	Description	Initials

Date	Description	Initials

Prepared By: **WOOLPERT, INC.**
 116 INVERNESS DRIVE EAST #105
 ENGLEWOOD, COLORADO 80112
 (303) 925-1400 PHONE
 (303) 925-1401 FAX

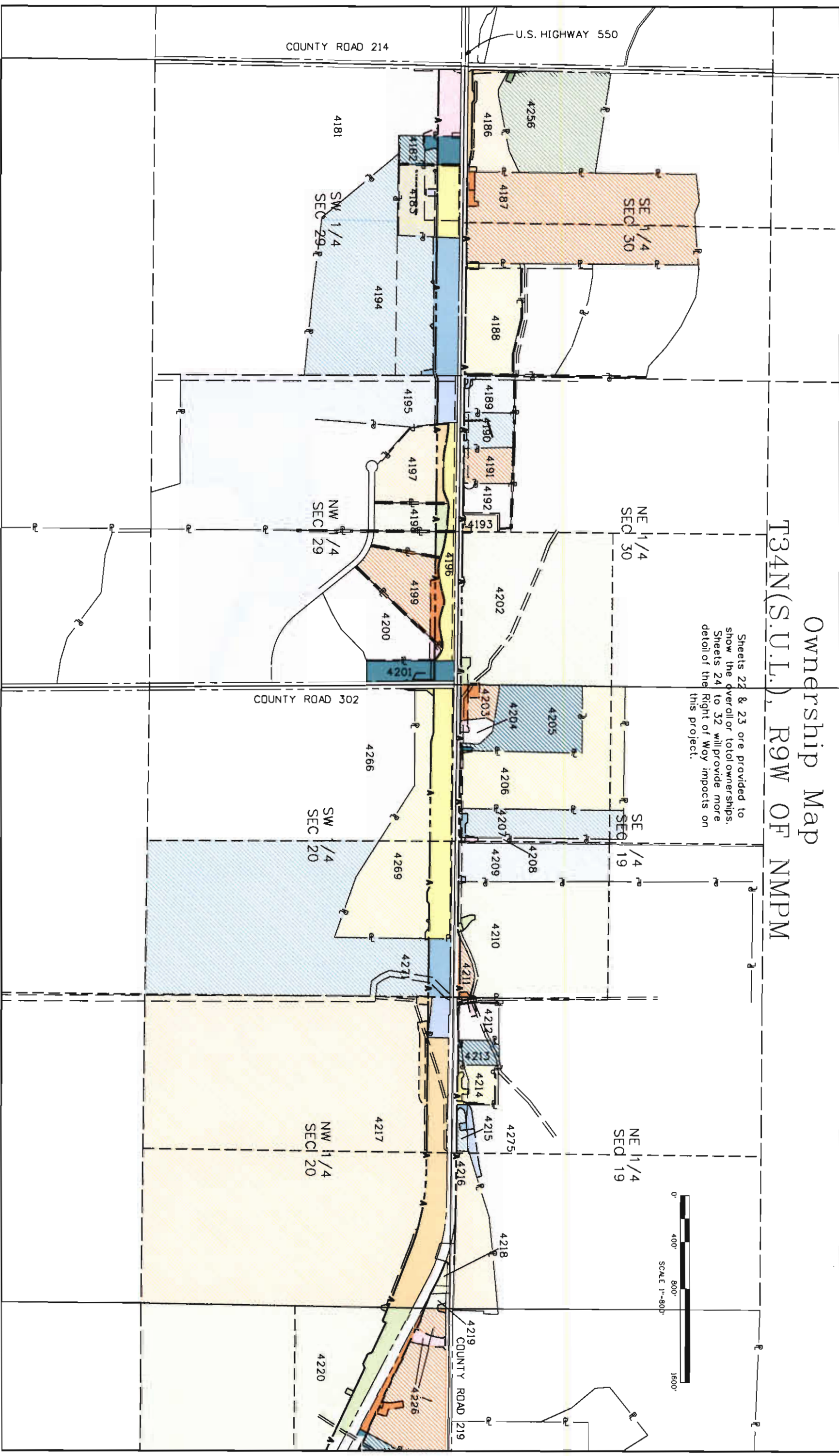


Right of Way Plans	
Ownership Sheet	
Project Number:	NH 5501-015
Project Location:	CR 214 North RDW Acquisition
Project Location:	
Project Code:	Last Mod. Date
16791	07-15-2008
Subset Sheets	Sheet No.
1 of 11	22

Ownership Map

T34N(S.U.I.), R9W OF NMPM

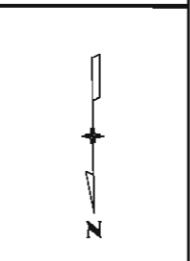
Sheets 22 & 23 are provided to show the overall total ownerships. Sheets 24 to 32 will provide more detail of the Right of Way impacts on this project.



Sheet Revisions	
Date	Description

Sheet Revisions	
Date	Description

Prepared By: **WOOLPERT, INC.**
 116 INVERNESS DRIVE EAST #105
 ENGLEWOOD, COLORADO 80112
 (303) 925-1400 PHONE
 (303) 925-1401 FAX


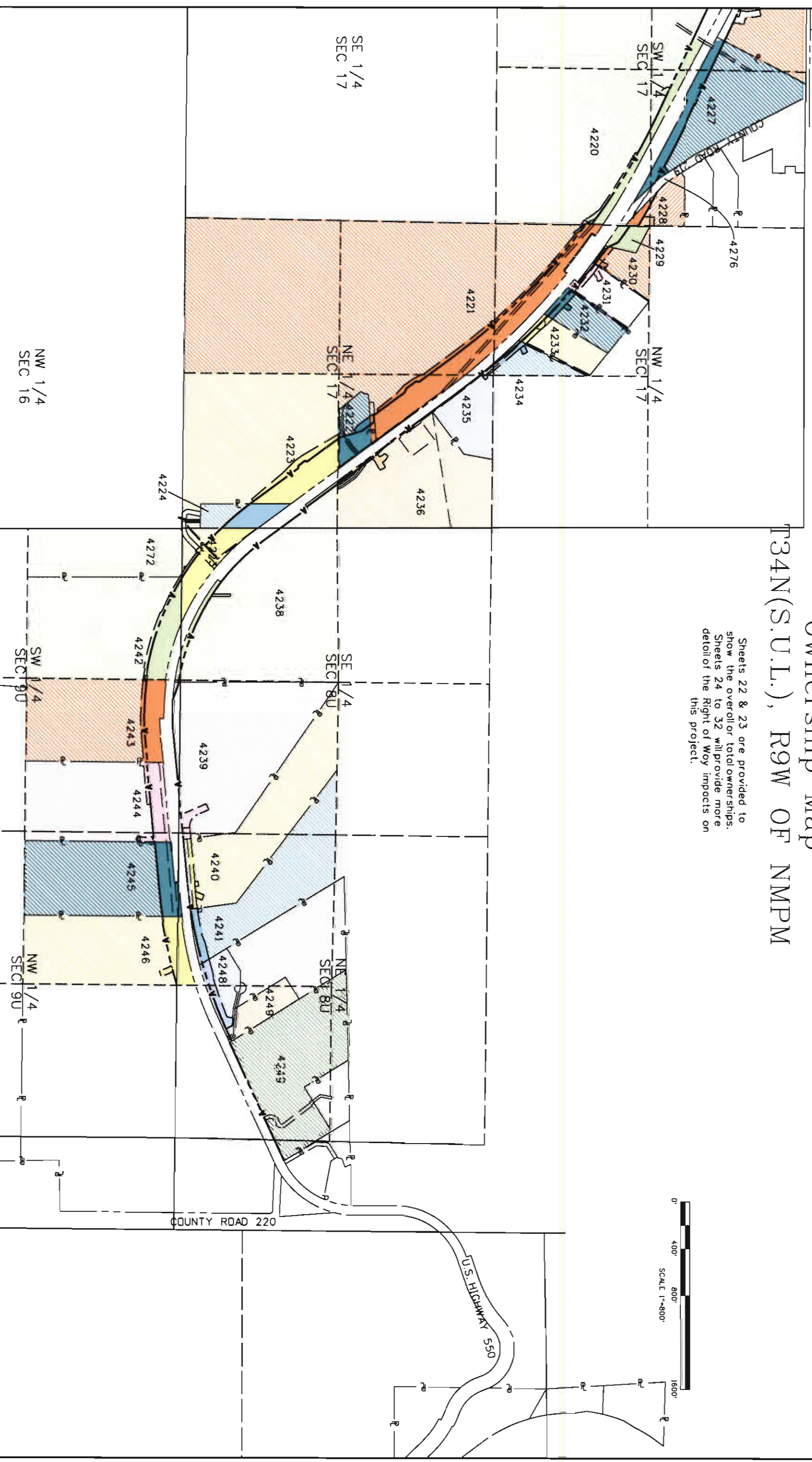


Right of Way Plans	
Ownership Sheet	
Project Number:	NH 5501-015
Project Location:	CR 214 North RDW Acquisition
Project Location:	
Project Code:	Lost Mod. Date
16791	07-15-2008
Subset Sheets	2 of 11
Sheet No.	23

Ownership Map

T34N(S.U.L.), R9W OF NMPM

Sheets 22 & 23 are provided to show the overall or total ownerships. Sheets 24 to 32 will provide more detail of the Right of Way impacts on this project.

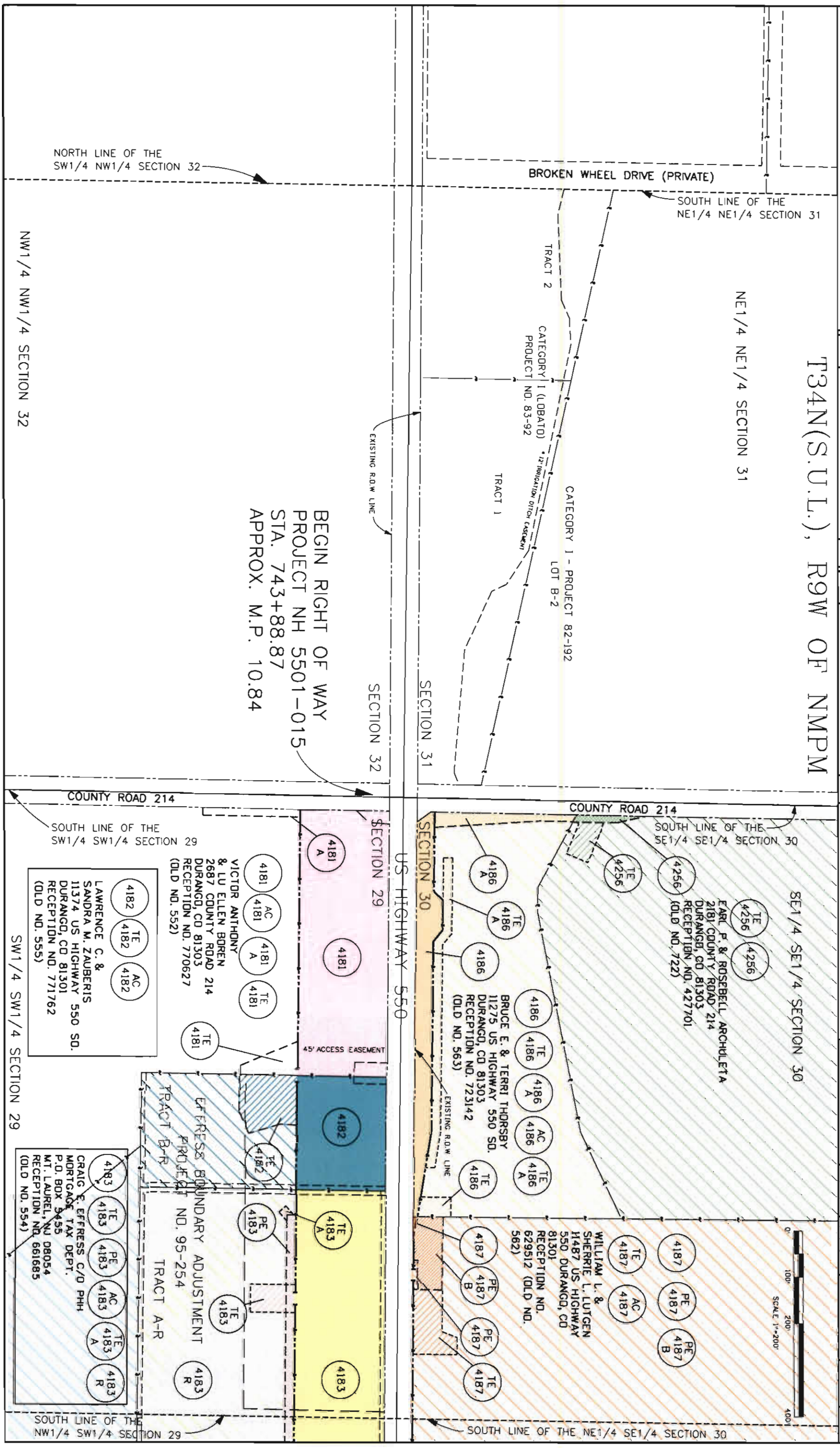


Sheet Revisions		Sheet Revisions	
Date	Description	Date	Description
1/24/08	CHANGED PE-4256 TO 4256		
1/24/08	CHANGED PE-4186 TO 4186A		
1/24/08	CHANGED PE-4181 TO 4181A		

Prepared By: WOOLPERT, INC.
 116 INVERNESS DRIVE EAST #105
 ENGLEWOOD, COLORADO 80112
 (303) 925-1400 PHONE
 (303) 925-1401 FAX

Right of Way Plans	
Ownership Sheet	
Project Number:	NH 5501-015
Project Location:	CR 214 North ROW Acquisition
Project Location:	
Project Code:	Last Mod Date
16791	07-15-2008
Subset Sheets	3 of 11
Sheet No.	24

TR34N(S.U.L.), R9W OF NMPM



BEGIN RIGHT OF WAY
 PROJECT NH 5501-015
 STA. 743+88.87
 APPROX. M.P. 10.84

NORTH LINE OF THE
 SW1/4 NW1/4 SECTION 32

NW1/4 NW1/4 SECTION 32

SOUTH LINE OF THE
 SW1/4 SW1/4 SECTION 29

SW1/4 SW1/4 SECTION 29

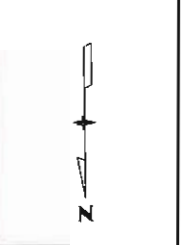
SOUTH LINE OF THE
 NW1/4 SW1/4 SECTION 29

Colorado Department of Transportation
 3803 North Main Avenue
 Suite 300
 Durango, CO 81301
 Phone: 970-385-1421 FAX: 970-385-1410
 Region 5
 JMW

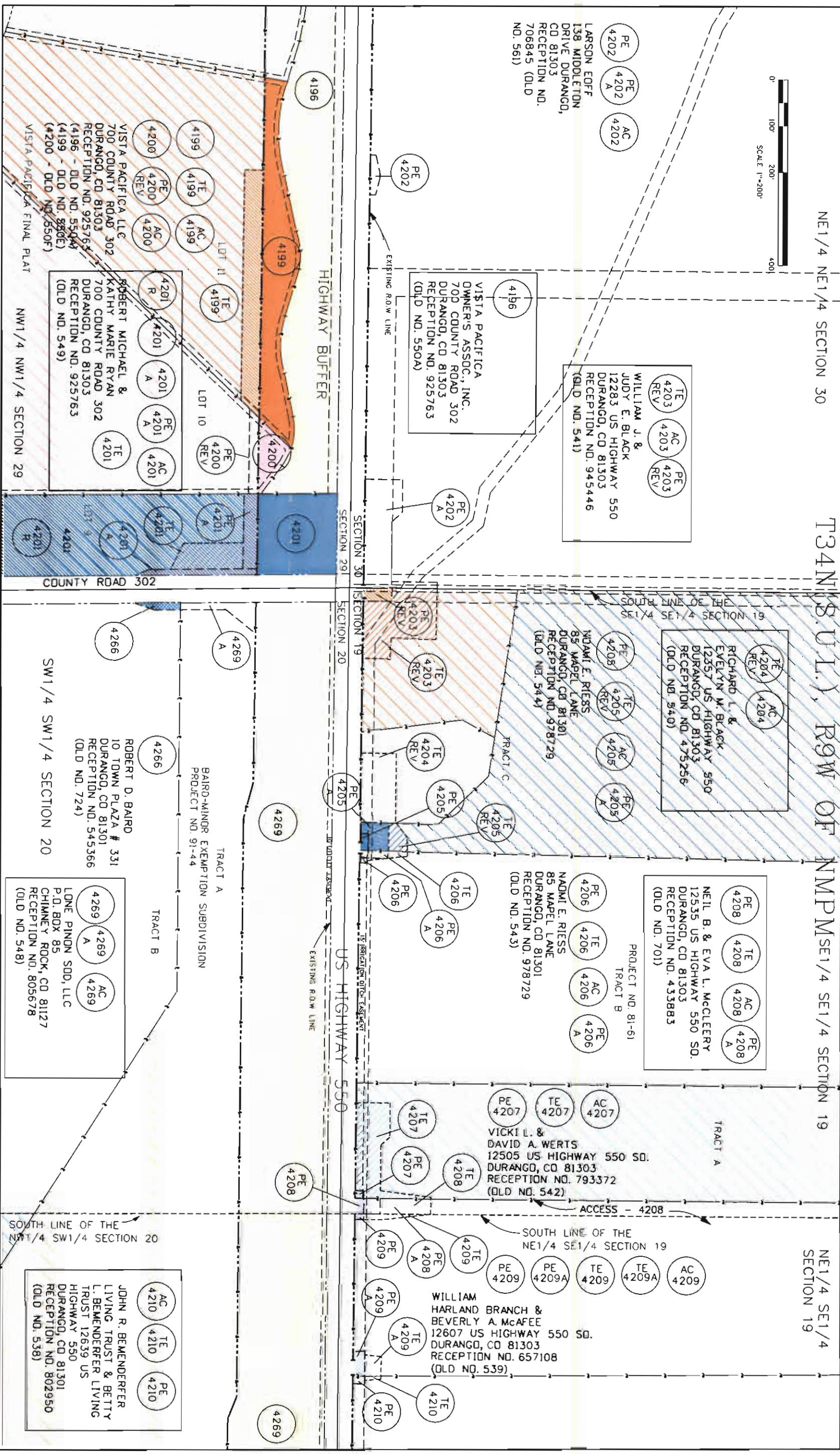
Date	Description	Initials
11-24-08	CHANGED TE-4202A TO PE-4202-A	SLH
11-24-08	CHANGED PE-4201 TO 4201A	BDL
11-24-08	CHANGED PE-4266 TO 4266A	BDL
11-24-08	CHANGED PE-4269 TO 4269A	BDL
12-5-08	REVISED PE-4200	BDL
2-23-09	REVISED PE-4203, TE-4203, TE-4204, TE-4205	BDL
	ADDED PE-4205 A, PE-4206 A	BDL

Date	Description	Initials

Prepared By: WOOLPERT, INC.
 116 INVERNESS DRIVE EAST #105
 ENGLEWOOD, COLORADO 80112
 (303) 925-1400 PHONE
 (303) 925-1401 FAX



Right of Way Plans	
Ownership Sheet	
Project Number:	NH 5501-015
Project Location:	CR 214 North ROW Acquisition
Project Code:	Last Mod Date
15791	03-02-2009
Subs. Sheets	5 of 11
Sheet No.	25



Date	Description	Initials

Date	Description	Initials

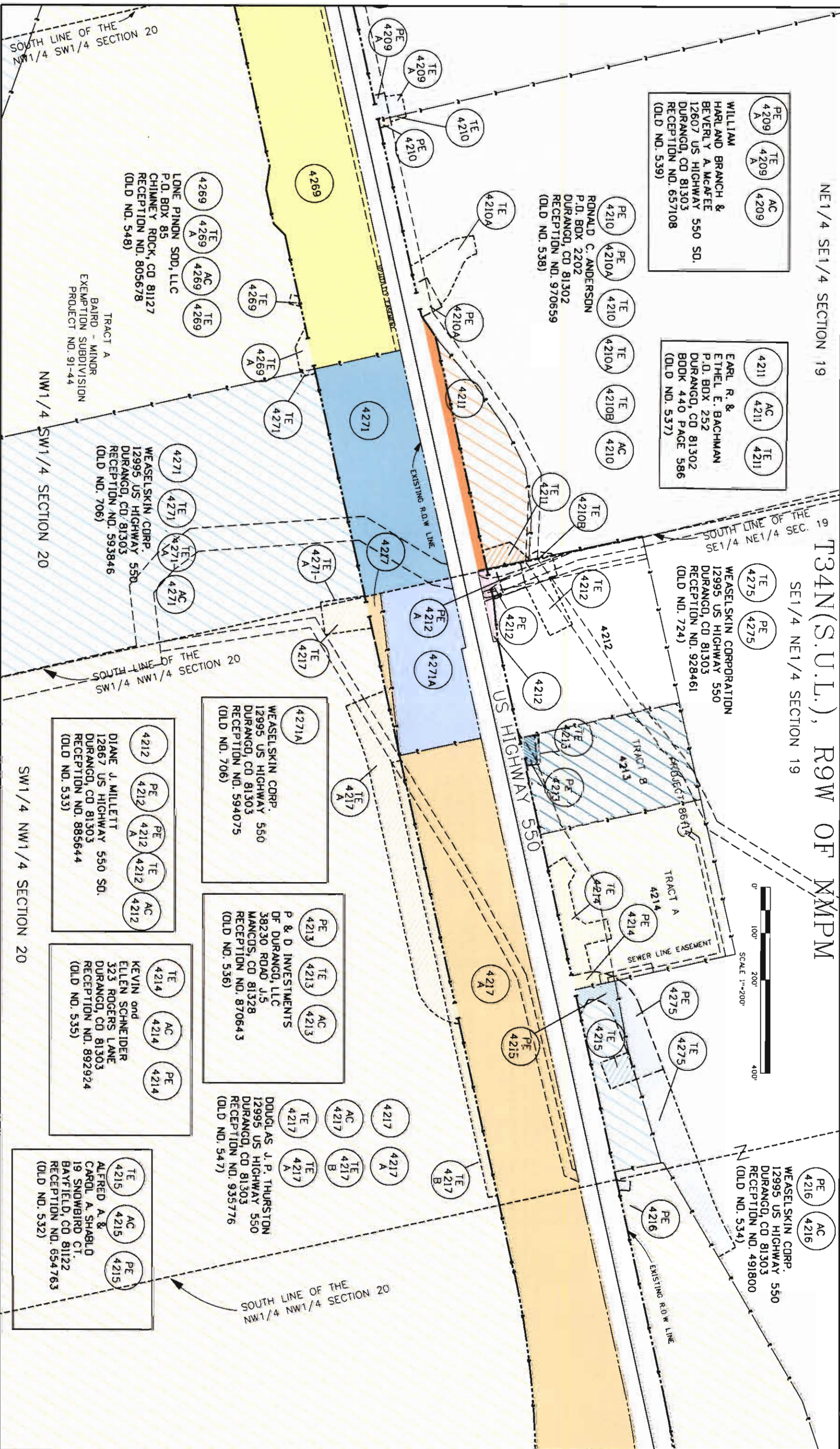
Prepared By: **WOOLPERT, INC.**
 116 INVERNESS DRIVE EAST #105
 ENGLEWOOD, COLORADO 80112
 (303) 925-1400 PHONE
 (303) 925-1401 FAX

Right of Way Plans			
Ownership Sheet			
Project Number:	NH 5501-015	Sheet No.	27
Project Location:	CR 214 North ROW Acquisition	Subst Sheets	6 of 11
Project Code:	16791	Last Mod Date	07-15-2008

NE1/4 SE1/4 SECTION 19

SE1/4 NE1/4 SECTION 19

T34N(S.U.L.), R9W OF NMPM



PE 4209 A
 TE 4209 A
 AC 4209
 WILLIAM HARLAND BRANCH & BEVERLY A. MCAFEE
 12607 US HIGHWAY 550 SD.
 DURANGO, CO 81303
 RECEPTION NO. 657108
 (OLD NO. 539)

4211 AC
 4211 TE
 4211 TE
 EARL R. & ETHEL E. BACHMAN
 P.O. BOX 252
 DURANGO, CO 81302
 BOOK 440 PAGE 586
 (OLD NO. 537)

PE 4210
 PE 4210A
 TE 4210
 TE 4210A
 TE 4210B
 AC 4210
 AC 4210
 RONALD C. ANDERSON
 P.O. BOX 2202
 DURANGO, CO 81302
 RECEPTION NO. 970659
 (OLD NO. 538)

TE 4275
 PE 4275
 WEASELSKIN CORPORATION
 12995 US HIGHWAY 550
 DURANGO, CO 81303
 RECEPTION NO. 928461
 (OLD NO. 724)

4271A PE
 4271A AC
 WEASELSKIN CORP.
 12995 US HIGHWAY 550
 DURANGO, CO 81303
 RECEPTION NO. 594075
 (OLD NO. 706)

PE 4213
 TE 4213
 AC 4213
 P & D INVESTMENTS
 DF DURANGO, LLC
 38230 ROAD J.5
 MANCOS, CO 81328
 RECEPTION NO. 870643
 (OLD NO. 536)

4217 AC
 4217 TE
 TE 4217 A
 TE 4217 B
 DOUGLAS J.P. THURSTON
 12995 US HIGHWAY 550
 DURANGO, CO 81303
 RECEPTION NO. 935776
 (OLD NO. 547)

4212 PE
 4212 PE
 4212 TE
 4212 AC
 DIANE J. MILLETT
 12867 US HIGHWAY 550 SD.
 DURANGO, CO 81303
 RECEPTION NO. 885644
 (OLD NO. 533)

TE 4214
 AC 4214
 PE 4214
 KEVIN and ELLEN SCHNEIDER
 323 ROGERS LANE
 DURANGO, CO 81303
 RECEPTION NO. 892924
 (OLD NO. 535)

TE 4215
 AC 4215
 PE 4215
 ALFRED A. & CAROL A. SHABLO
 19 SNOWBIRD CT.
 BAYFIELD, CO 81122
 RECEPTION NO. 654763
 (OLD NO. 532)

4269 TE
 4269 AC
 4269 TE
 4269 TE
 LONE PINON SOD, LLC
 P.O. BOX 85
 CHIMNEY ROCK, CO 81127
 RECEPTION NO. 805678
 (OLD NO. 548)

TRACT A
 BAIRD - MINOR
 EXEMPTION SUBDIVISION
 PROJECT NO. 91-44

NW1/4 SW1/4 SECTION 20

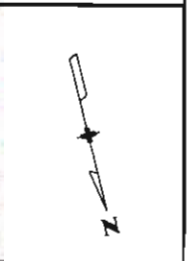
SW1/4 NW1/4 SECTION 20

Colorado Department of Transportation
 3803 North Main Avenue
 Suite 300 Durango, CO 81301
 Phone: 970-385-1421 FAX: 970-385-1410
 Region 5 JMW

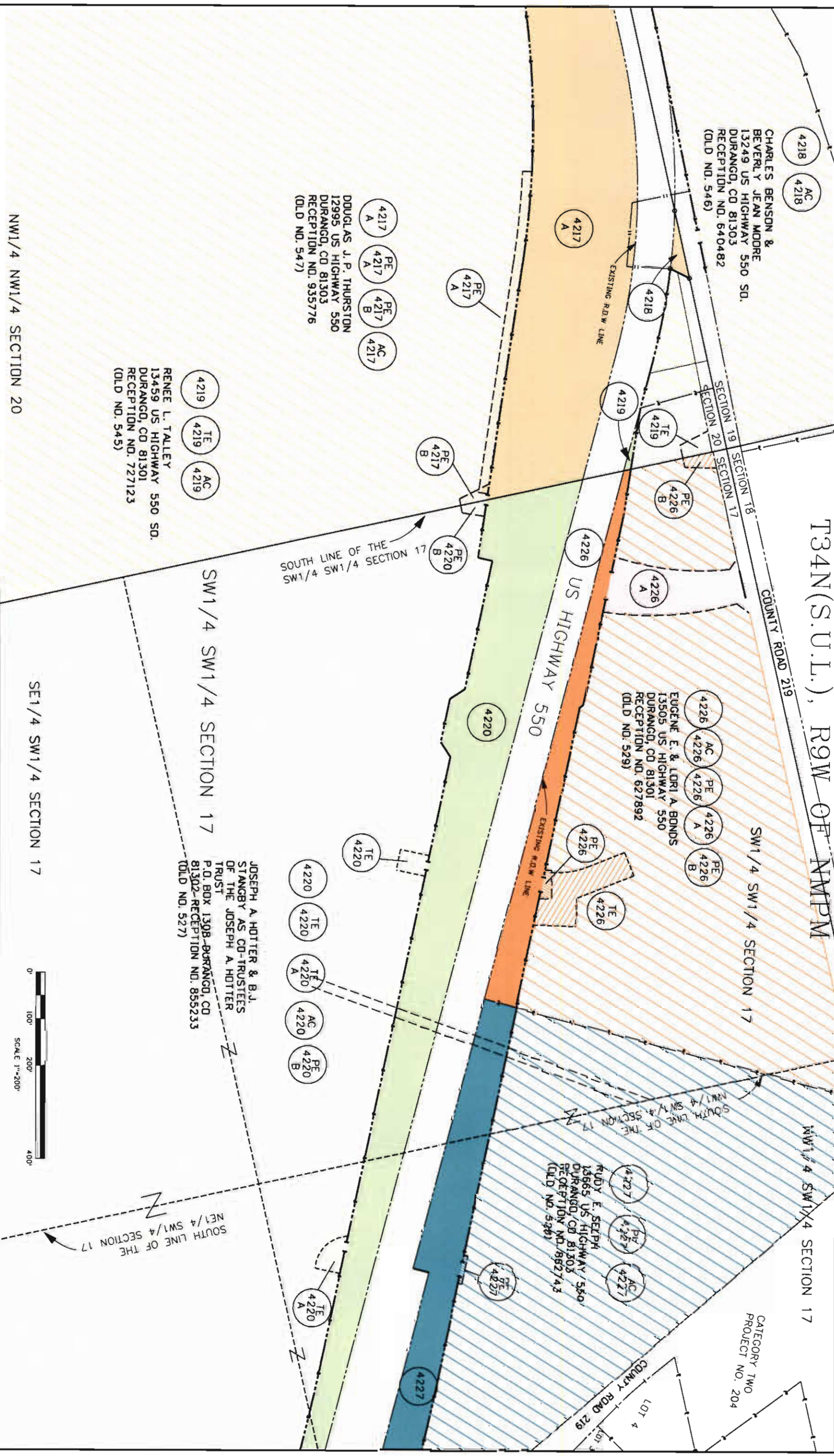
Date	Description	Initials
1/24/08	CHANGED PE 4226A TO 4226A	BOL

Date	Description	Initials

Prepared By: **WOODPERT, INC.**
 116 INVERNESS DRIVE EAST #105
 ENGLEWOOD, CO. DR. RD. 80112
 (303) 925-1400 PHONE
 (303) 925-1401 FAX



Project Number:	Ownership Sheet
NH 5501-015	
Project Location:	Right of Way Plans
CR 214 North ROW Acquisition	
Project Location:	Category Two
	PROJECT NO. 204
Project Code:	Project No.
16791	28
Last Mod. Date	Subst. Sheets
07-15-2008	7 of 11



NW1/4 NW1/4 SECTION 20

SE1/4 SW1/4 SECTION 17



SOUTH LINE OF THE
 NW1/4 SW1/4 SECTION 17

SW1/4 SW1/4 SECTION 17

JOSEPH A. HOTTER & B.J.
 STANGBY AS CO-TRUSTEES
 OF THE JOSEPH A. HOTTER
 TRUST
 P.O. BOX 1308-DURANGO, CO
 81302-RECEPTION NO. 855233
 (OLD NO. 527)

RENEE L. TALLEY
 13459 US HIGHWAY 550 SO.
 DURANGO, CO 81301
 RECEPTION NO. 727123
 (OLD NO. 545)

DOUGLAS J.P. THURSTON
 12995 US HIGHWAY 550
 DURANGO, CO 81303
 RECEPTION NO. 935776
 (OLD NO. 547)

CHARLES BENSON &
 BEVERLY JEAN MOORE
 13249 US HIGHWAY 550 SO.
 DURANGO, CO 81303
 RECEPTION NO. 640482
 (OLD NO. 546)

EUGENE E. & LORI A. BONDS
 13505 US HIGHWAY 550
 DURANGO, CO 81301
 RECEPTION NO. 627892
 (OLD NO. 529)

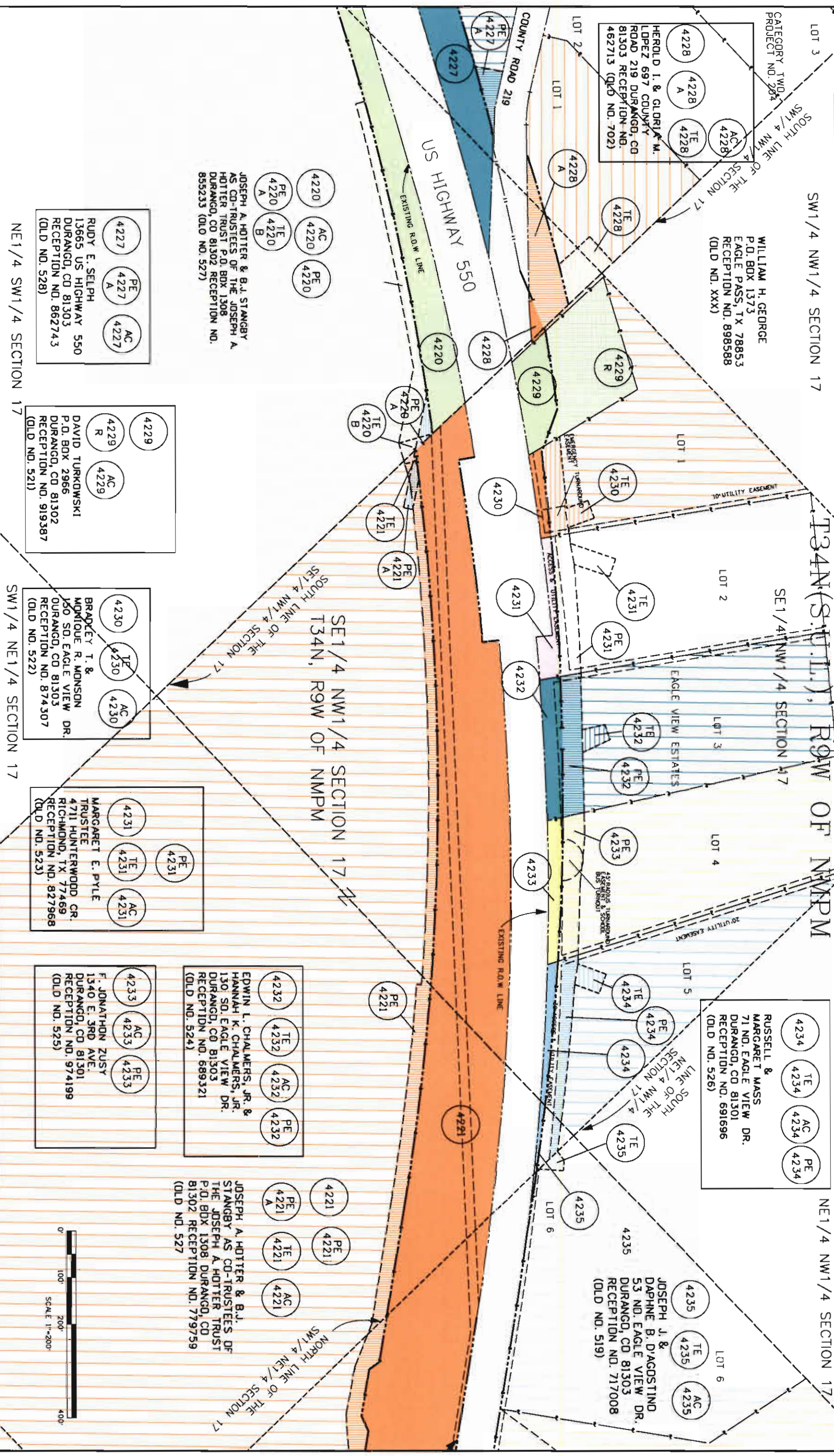
RUDY E. SELPH
 15665 US HIGHWAY 550
 DURANGO, CO 81303
 RECEPTION NO. 862743
 (OLD NO. 526)

Sheet Revisions	
Date	Description
1/25/08	CHANGED PE 4228 TO 4228A

Sheet Revisions	
Date	Description

Prepared By: **WOOLPERT, INC.**
 116 INVERNESS DRIVE EAST #105
 ENGLEWOOD, COLORADO 80112
 (303) 925-1400 PHONE
 (303) 925-1401 FAX

Right of Way Plans	
Ownership Sheet	
Project Number:	NH 5501-015
Project Location:	CR 214 North ROW Acquisition
Project Location:	
Project Code:	07-15-2008
Subset Sheets	8 of 11
Sheet No.	29

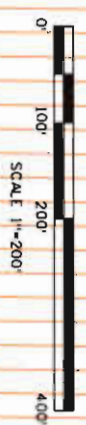
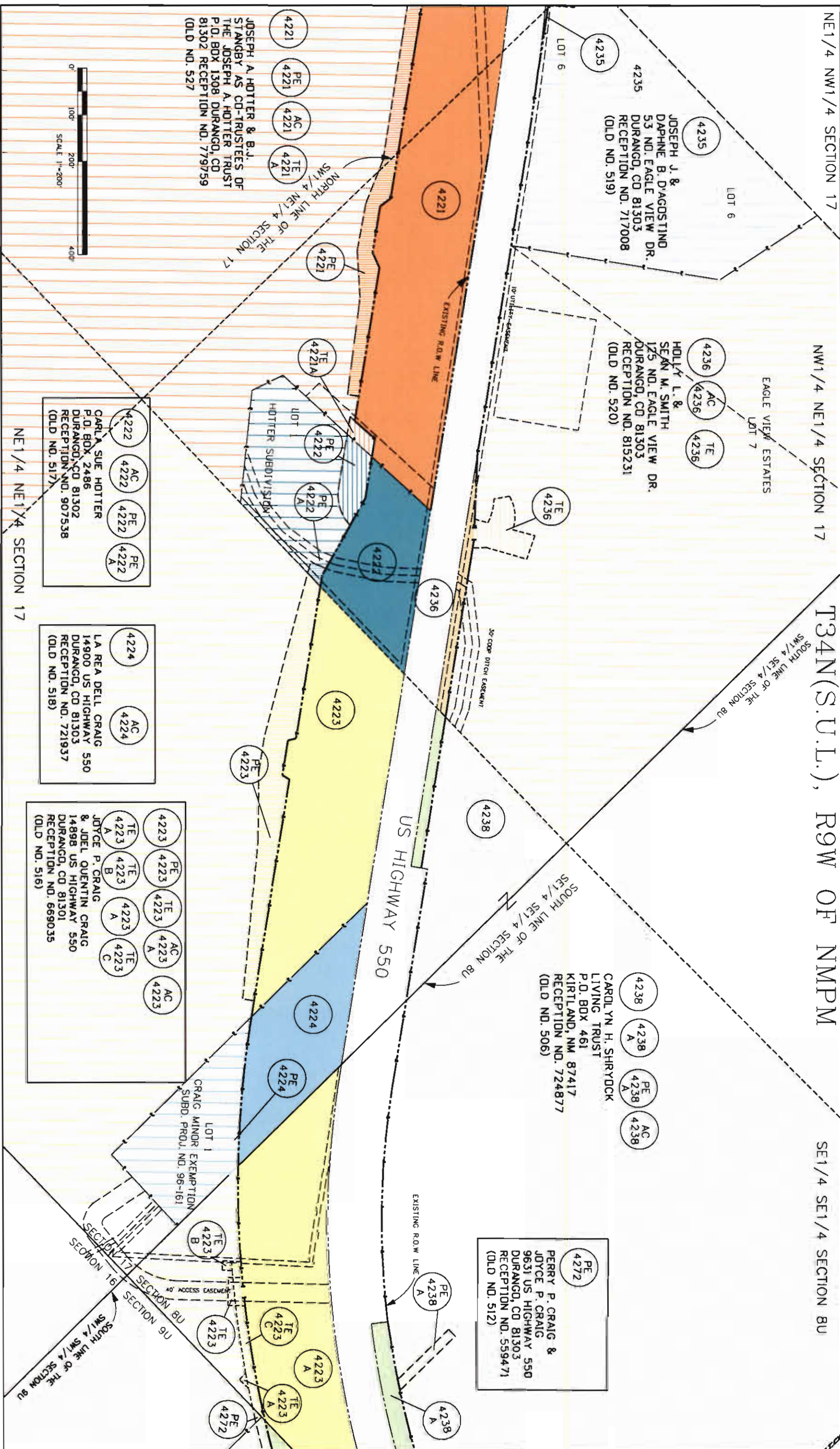


Sheet Revisions	
Date	Description

Sheet Revisions	
Date	Description

Prepared By: **WOODPERT, INC.**
 116 INVERNESS DRIVE EAST #105
 ENGLEWOOD, COLORADO 80112
 (303) 925-1400 PHONE
 (303) 925-1401 FAX

Right of Way Plans	
Ownership Sheet	
Project Number:	NH 5501-015
Project Location:	CR 214 North ROW Acquisition
Project Location:	
Project Code:	Last Mod. Date
16791	07-15-2008
Subset Sheets	Sheet No.
9 of 11	30



JOSEPH A. HOTTER & B.J. STANGBY AS CO-TRUSTEES OF THE JOSEPH A. HOTTER TRUST
 P.O. BOX 1308 DURANGO, CO 81302
 RECEPTION NO. 779759 (OLD NO. 527)

JOSEPH J. & DAPHNE B. D'AGOSTINO
 53 ND. EAGLE VIEW DR.
 DURANGO, CO 81303
 RECEPTION NO. 717008 (OLD NO. 519)

HOLLY L. & SEAN M. SMITH
 175 ND. EAGLE VIEW DR.
 DURANGO, CO 81303
 RECEPTION NO. 815231 (OLD NO. 520)

CAROLYN H. SHRYDCK
 LIVING TRUST
 P.O. BOX 461
 KIRTLAND, NM 87417
 RECEPTION NO. 724877 (OLD NO. 506)

PERRY P. CRAIG & JOYCE P. CRAIG
 9631 US HIGHWAY 550
 DURANGO, CO 81303
 RECEPTION NO. 559471 (OLD NO. 512)

CARLA SUE HOTTER
 P.O. BOX 2486
 DURANGO, CO 81302
 RECEPTION NO. 907538 (OLD NO. 517)

LA REA DELL CRAIG
 14900 US HIGHWAY 550
 DURANGO, CO 81303
 RECEPTION NO. 721937 (OLD NO. 518)

JOYCE P. CRAIG & JDEL QUENTIN CRAIG
 14898 US HIGHWAY 550
 DURANGO, CO 81301
 RECEPTION NO. 669035 (OLD NO. 516)

CRAIG MINOR EXEMPTION
 SUBD. PRD. NO. 96-161

NE1/4 NE1/4 SECTION 17

T34N(S.U.L.), R9W OF NMPM

SE1/4 SE1/4 SECTION 8U

Sheet Revisions	
Date	Description
09/08	ADDED PARCEL 4277 & AC-4277

Sheet Revisions	
Date	Description

Prepared By: **WOOLPERT, INC.**
 116 INVERNESS DRIVE EAST #105
 ENGLEWOOD, COLORADO 80112
 (303) 925-1400 PHONE
 (303) 925-1401 FAX

Right of Way Plans	
Ownership Sheet	
Project Number: NH 5501-D15	
Project Location: CR 214 North ROW Acquisition	
Project Code: Last Mod Date	07-15-2008
Sheet No.	31
Subset Sheets	10 of 11
Project Code:	16791

