



COLORADO
Department of
Transportation

DOCUMENT SEPARATOR SHEET

REGION 5 – JUNE 2017 CONVERSION

To be placed at the beginning of each separator sheet.



r500002071

Description:

ROW Plans 11X17

Route # and Mile Points:

US 550

Originating Office:

ROW/Survey

File Name:

RF 019-2(14)_ROW(.PDF)

Box Location:

32 of 38

DEPARTMENT OF HIGHWAYS, STATE OF COLORADO

4201 E. ARKANSAS AVENUE

DENVER, COLO. 80222

MESSAGE

REPLY

TO: CARL WATSON, Dist 5, Durango

DATE: May 22, 1986

PROJ. OR SUBJ. RF 19-2(14) Sec 2 DATE 5/13/86

FOLD Parcels RR 145X 1 & 2

We are in the process of clearing up some of the revisions on older projects. Our records indicate that the original cronans for this project are in the District. If you have not all ready done so, please complete the revision as shown on the Exhibit A and forward one black line to Staff ROW.

To: CARL
NOTE THAT THE CHANGES HAVE BEEN MADE.

PLEASE FORWARD THIS FOLD BLACK & WHITE COPY TO STAFF ROW.

Thanks.
Randy Crumbach

Thank You
BY Chuck Pray

BY

WARRANTY DEED

THIS DEED, made this 23rd day of June, 2002,
between Harry James Roe, Kimberly Roe, & Cher Wommer
a.k.a Cheri L. Wommer

of the County of La Plata and State of
Colorado, grantor, and

Department of Transportation
State of Colorado

whose legal address is

4201 East Arkansas
Denver, Colorado 80222

of the City and County of Denver and State of Colorado, grantee:

STATE DOCUMENTARY FEE

DATE 7-18-02

\$ 2.00

WITNESS, that the grantor, for and in consideration of the sum of

Ten (10.00) and no cents ----- DOLLARS,
the receipt and sufficiency of which is hereby acknowledged, has granted, bargained, sold and conveyed, and by these presents does grant,
bargain, sell, convey and confirm unto the grantee, his heirs and assigns forever, all the real property, together with improvements, if any,
situate, lying and being in the County of La Plata and State of Colorado,
described as follows:

See Exhibit "B" Dated JUNE 24, 2002.

also known by street and number as:
assessor's schedule or parcel number:

TOGETHER with all and singular the hereditaments and appurtenances thereunto belonging, or in anywise appertaining, the reversion
and reversions, remainder and remainders, rents, issues and profits thereof, and all the estate, right, title, interest, claim and demand
whatsoever of the grantor, either in law or equity, of, in and to the above bargained premises, with the hereditaments and appurtenances;

TO HAVE AND TO HOLD the said premises above bargained and described, with the appurtenances, unto the grantee, his heirs and
assigns forever. The grantor, for himself, his heirs and personal representatives, does covenant, grant, bargain, and agree to and with the
grantee, his heirs and assigns, that at the time of the ensembling and delivery of these presents, he is well seized of the premises above
conveyed, has good, sure, perfect, absolute and indefeasible estate of inheritance, in law, in fee simple, and has good right, full power and
lawful authority to grant, bargain, sell and convey the same in manner and form as aforesaid, and that the same are free and clear from all
former and other grants, bargains, sales, liens, taxes, assessments, encumbrances and restrictions of whatever kind or nature soever, except

The grantor shall and will WARRANT AND FOREVER DEFEND the above bargained premises in the quiet and peaceable possession
of the grantee, his heirs and assigns, against all and every person or persons lawfully claiming the whole or any part thereof.

The singular number shall include the plural, the plural the singular, and the use of any gender shall be applicable to all genders.

IN WITNESS WHEREOF, the grantor has executed this deed on the date set forth above

Harry James Roe
Harry James Roe
Kimberly Roe
Kimberly Roe

Cher Wommer
Cher Wommer a.k.a. Cheri L. Wommer

STATE OF COLORADO


County of LA PLATA

ss.

The foregoing instrument was acknowledged before me this 24 day of June, 2002
by HARRY JAMES ROE, KIMBERLY ROE, AND CHERI L. WOMMER

Witness my hand and official seal.
My commission expires:

Robert S. [Signature]



*If in Denver, insert "City and".

Name and Address of Person Creating Newly Created Legal Description (§ 38-35, 106.5, C.R.S.)

EXHIBIT "B"**PROJECT NUMBER F- 022-2(18)****PARCEL AC-2****DATE: JUNE 24, 2002****ACCESS DESCRIPTION**

EACH AND EVERY RIGHT OR RIGHTS OF ACCESS OF THE GRANTOR to and from any part of the right of way of Colorado State Highway No. 160, a Highway established according to the laws of the State of Colorado, and from and to any part of the real property of the Grantor in the SW 1/4 of Section 6, Township 34 North, Range 6 West, of the New Mexico Principal Meridian, in Laplata County, Colorado, abutting upon said highway, along or across the access line or lines described as follows:

F-022-2(18)	AC-2	Southerly
(Proj. No.)	(Parcel No.)	Location of line

Beginning at a point on the southerly right of way line of S.H. 160 in the SW 1/4 of Section 6, Township 34 North, Range 6 West, N.M.P.M., from which the SW corner of said Section 6 bears South a distance of 649.4 feet. Thence North 60 degrees 01 minutes 43 seconds East, 322.4 feet; Thence North 52 degrees, 03 minutes, East, 192.5 feet;


1. Thence North 52 degrees 03 minutes East, a distance of 35 feet.

This conveyance is made to close an access opening Right of Station 181+00 as described by deed recorded April 13, 1982, and recorded under reception number 468328, in the Office of the Clerk and Recorder in Laplata County, Colorado.

NO POINT OF ACCESS

For and on behalf of:

Harry J., and Kimberly Roe	Cher Wommer
1545 CR 413	209 CR 520
Ignacio, CO.	Bayfield CO.



THIS DEED, Made this 7th day of September, A. D. 1951, between THE DENVER AND RIO GRANDE WESTERN RAILROAD COMPANY, a Delaware corporation, Grantor, and CITY OF DURANGO, a municipal corporation of the State of Colorado, Grantee;

WITNESSETH, That the said Grantor, for and in consideration of the sum of ONE DOLLAR (\$1.00) to the said Grantor in hand paid by the said Grantee, the receipt whereof is hereby confessed and acknowledged, and the further consideration hereinafter set forth, has remised, released, sold, conveyed, and QUIT CLAIMED, and by these presents does remise, release, sell, convey, and QUIT CLAIM unto the said Grantee, its successors and assigns forever, an easement for public street or highway purposes in, over, and upon the following described parcels of land, situate, lying, and being in the City of Durango, County of La Plata, State of Colorado - to-wit:

Certain strips or parcels of land within the south half of the southwest quarter of Section 20, the west half of the northwest quarter of Section 29, and the southeast quarter of the northeast quarter of Section 30, all in Township 35 North, Range 9 West, New Mexico Principal Meridian, at Durango, in La Plata County, State of Colorado, being all of that portion of the right of way and station grounds of The Denver and Rio Grande Western Railroad Company lying within 25 feet on each side of the center line of the hereinafter described proposed By-Pass Truck Highway from the southerly line of Fourteenth Street southwesterly for a distance of about 700 feet to the south line of said Section 20, within 40 feet on each side of said center line from the south line of said Section 20 southwesterly a distance of about 1912.4 feet to the produced southerly line of Eighth Street, within 33 feet on the easterly side and 40 feet on the westerly side of said center line from said produced southerly line of Eighth Street southwesterly a distance of 405 feet to the produced southerly line of Seventh Street, and within 25 feet on the easterly side and 40 feet on the westerly side of said center line from said produced southerly line of Seventh Street southwesterly a distance of 405 feet to the produced southerly line of Sixth Street, at Durango, La Plata County, Colorado. Said center line of proposed By-Pass Truck Highway as now located is described as follows:

Beginning at a point 47 feet northwesterly measured at right angles from the center line of the present narrow gauge main track of the Silverton Branch of The Denver and Rio Grande Western Railroad Company opposite I. C. C. Engineer's Survey Station 3660 + 65.90, which is the point of tangent of proposed relocated curve in said main track, and about 3 feet northerly at right angles from the southerly line of Fourteenth Street and about 62 feet westerly at right angles from the westerly line of Main Avenue in said City of Durango, Colorado; thence southwesterly along a 5 degree 43 minute curve to left a distance of 211.4 feet with long chord of said

Rescription Copy
Chief Draftsman

curve bearing South 54 degrees 45 minutes 30 seconds West; thence along an 8 degree 02 minute curve to left a distance of 319.1 feet with long chord of said curve bearing South 35 degrees 54 minutes West; thence South 23 degrees 05 minutes West 84.7 feet to point of curve; thence along 12 degree 00 minute curve to right a distance of 194.9 feet; thence South 46 degrees 28 minutes West 659.3 feet to point of curve; thence along 12 degree 00 minute curve to left a distance of 247.5 feet; thence South 16 degrees 46 minutes West parallel with and 500 feet westerly measured at right angles from the center line of said main track 1705.5 feet to a point in the produced southerly line of Sixth Street;

Also, that portion of Seventh Street produced, Eighth Street produced, and Ninth Street produced, all 80 feet in width, extending between the easterly line of the above described strip of land and the easterly right of way line of said Railroad Company which is parallel with and 60 feet easterly measured at right angles from the center line of said main track;

Also, that portion of Sixth Street produced, 80 feet in width, extending between the easterly line of the first above described strip of land and the northwesterly boundary of the right of way of the Colorado State Highway Department acquired by easement from said Railroad Company for highway purposes under its Treasurer's Contract No. 15743 dated August 15, 1938.

All of said strips or parcels of land herein conveyed contain a total area of 8.90 acres, more or less.

Subject, however, to all existing easements, licenses, rights, or rights of way for pipe lines, pole and wire lines, roads, ditches, or otherwise, upon, along, over, or across the land hereinabove described, and expressly reserving unto the Grantor, its successors and assigns, the right of way over, across, and upon all streets, roadways, or alleyways within the areas hereinabove described for Grantor's main line tracks, side tracks, spur tracks, and appurtenances as now constructed, operated, and maintained, and for the construction, operation, and maintenance of any future tracks or the reconstruction of existing tracks which may be required for the conduct of Grantor's transportation business.

As further consideration for this conveyance and as a condition herein, the Grantee shall bear the total expense of constructing and maintaining any and all public streets, alleys, or highways established upon the lands hereinabove described, and of changing the grade of any of Grantor's railroad tracks to conform to the finished grade of such streets, alleys, or highways.

TO HAVE AND TO HOLD the same, together with all and singular the appurtenances and privileges thereunto belonging or in anywise thereunto appertaining, and all the estate, right, title, interest, and claim

whatsoever of the said Grantor, either in law or equity, to the only proper use, benefit, and behoof of the said Grantee, its successors and assigns forever.

IN WITNESS WHEREOF, the said Grantor has caused its corporate name to be hereunto subscribed by its President and its corporate seal to be hereunto affixed, attested by its Secretary, the day and year first above written.

THE DENVER AND RIO GRANDE WESTERN RAILROAD COMPANY

By Wilson McCarthy
President

Attest:

T. A. Thompson
Secretary

STATE OF COLORADO :
: ss.
CITY AND COUNTY OF DENVER :

The foregoing instrument was acknowledged before me this 4th day of September, A. D. 1951, by WILSON McCARTHY as President and T. A. THOMPSON as Secretary of THE DENVER AND RIO GRANDE WESTERN RAILROAD COMPANY, a Delaware corporation.

My notarial commission expires Jan. 12, 1952

Witness my hand and official seal.

Jesse E. Buell
Notary Public

APPROVED AS TO FORM
JR Wood
GENERAL ATTORNEY

THIS DEED, Made this 29th day of January, 1982, between

STATE DEPARTMENT OF HIGHWAYS, DIVISION OF HIGHWAYS, STATE OF COLORADO

of the City and County of Denver and State of Colorado, of the first part, and

CITY OF DURANGO

whose legal address is

of the County of La Plata and State of Colorado, of the second part,

WITNESSETH. That the said party of the first part, for and in consideration of the sum of ONE DOLLAR (\$1.00) and other valuable considerations Dollars,

to the said party of the first part in hand paid by the said party of the second part, the receipt whereof is hereby confessed and acknowledged, has remised, released, sold, conveyed and Quit-Claimed,

and by these presents does remise, sell, convey and Quit-Claim unto the said party of the second party his successors heirs and assigns forever, all the right, title, interest, claim and demand which

the said party of the first part has in and to the following described LOT OR PARCEL OF LAND situate, lying and being in the County of La Plata and

State of Colorado, to wit:

A tract or parcel of land No. RR 1SX (being a portion of Parcel RR 1S recorded on Reception #366042 in the Clerk & Recorders records in La Plata County) of the State Department of Highways, Division of Highways, State of Colorado, Project No. RF 019-2(14) Sec. 2, containing 2.28 acres, more or less, in the SW 1/4 of the SW 1/4 of Section 29, Township 35 N., Range 9 W., of the New Mexico Principal Meridian, in La Plata County, Colorado, said tract or parcel being more particularly described as follows:

Beginning at a point on the West right of way line of S.E. 160 from which the S 1/4 corner of said Section 29 bears S. 76° 17' 30" E., a distance of 1,515.89 feet;

1. Thence N. 25° 03' 00" W., a distance of 50.0 feet;
2. Thence N. 66° 15' 00" W., a distance of 310.0 feet to the center of the Animas River;
3. Thence in a southwesterly direction along the center of the Animas River, to a point which is the NW corner of the City of Durango Sewage Plant covered by Deed #4562 in the La Plata County Courthouse in Durango, Colorado;
4. Thence N. 64° 57' 00" E. along the North boundary of said sewage plant a distance of 600.0 feet, more or less, to the point of beginning.

The above described parcel contains 2.28 acres, more or less.

STATE DOCUMENTARY FEE
DATE JAN 8, 1982
\$10.00

City of Durango, Colo. Clerk Box 4428

Reserving unto the State Department of Highways, Division of Highways, State of Colorado, each and every right or rights of access to and from any part of the right of way of SH 160 along or across the access line or lines described as courses 1 and 2 of the above described parcel.

AND

A tract or parcel of land No. 1 RX (being a portion of Parcel 1-R recorded on Reception No. 409967 in the Clerk and Recorders records in La Plata County) of the State Department of Highways, Division of Highways, State of Colorado, Project No. TQ-FCU 160-2(19) containing 5.98 acres, more or less, in Lots 3, 4, 10 and 11 of Section 32, Township 35 N., Range 9 W., of the New Mexico Principal Meridian, in La Plata County, Colorado, according to that U.S. Survey Plat signed 9-6-1899, more commonly known as S.H. 160 south of Durango, said tract or parcel being more particularly described as follows:

Beginning at a point on the East right of way line of S.H. 160 from which the N 1/4 corner of said Section 32 bears N. 03° 20' 30" E., a distance of 3,428.6 feet;

1. Thence N. 06° 27' 00" E., along said right of way line a distance of 203.6 feet;
2. Thence N. 05° 06' 00" E., along said right of way line a distance of 148.0 feet;
3. Thence N. 04° 05' 00" E., along said right of way line a distance of 309.1 feet;
4. Thence along said right of way line, along the arc of a curve to the left, with a radius of 3,039.8 feet, a distance of 371.3 feet (The chord of this arc bears N. 01° 24' 00" W., a distance of 371.1 feet);
5. Thence N. 06° 53' 00" W., along said right of way line a distance of 309.1 feet;
6. Thence N. 07° 54' 00" W., along said right of way line a distance of 361.9 feet;
7. Thence N. 88° 27' 00" E., a distance of 73.4 feet;
8. Thence N. 88° 22' 30" E., a distance of 151.2 feet to a point on the east line of Lot No. 3 of said Sec. 32, which is an angle point on the Durango City limits line. This point bears S. 00° 26' 30" W., a distance of 1,722.2 feet from the N. 1/4 corner of said Section 32;
9. Thence S. 00° 26' 30" W., along said lot line a distance of 1,720.3 feet to a point on the east line of Lot No. 10 of said Section 32;
10. Thence N. 83° 33' 00" W., a distance of 174.5 feet, more or less, to the point of beginning.

The above described parcel contains 5.98 acres, more or less.

also known as street and number

TO HAVE AND TO HOLD THE SAME, Together with all and singular the appurtenances and privileges thereunto belonging or in anywise thereunto appertaining, and all the estate, right, title, interest and claim whatsoever of the said party of the first part, either in law or equity, to the only proper use, benefit and behalf of the said party of the second part, its successors heirs and assigns, forever.

IN WITNESS WHEREOF, The said party of the first part has hereunto set its hand and seal the day and year first above written.

Signed, Sealed and Delivered in Presence of

T. A. Larimer
T. A. LARIMER, Chief Clerk

STATE DEPARTMENT OF HIGHWAYS
DIVISION OF HIGHWAYS
STATE OF COLORADO [SEAL]
E. N. Haase [SEAL]
E. N. HAASE, Chief Engineer [SEAL]
[SEAL]

STATE OF COLORADO,

County of

} ss.

I, _____ in and for said County

in the State aforesaid, do hereby certify that E. N. Haase, Chief Engineer, and T. A. Larimer, Chief Clerk, for the State Department of Highways, Division of Highways, State of Colorado

personally known to me to be the persons whose names subscribed to the foregoing Deed, appeared before me this day in person, and acknowledged that they signed, sealed and delivered the said instrument of writing as their free and voluntary act for the uses and purposes therein set forth.

Given under my hand and seal, this 29th day


of January, 19 82

My Commission expires

3-12 19 84

Colleen A. Froid
Notary Public

4201 S. Arkansas
Denver, Colo 80222

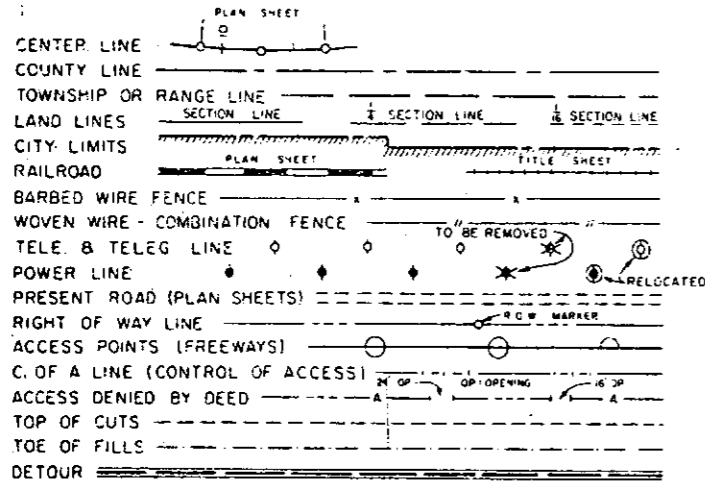


STATE DEPARTMENT OF HIGHWAYS DIVISION OF HIGHWAYS—STATE OF COLORADO

FEDERAL ROAD REGION NO.	DIVISION	PROJECT NO.	SHEET NO.
8	COLORADO	RF019-2(14) Section 2	1

DURANGO-SOUTH
RIGHT OF WAY

CONVENTIONAL SIGNS



PLAN AND PROFILE OF PROPOSED FEDERAL AID PROJECT NO. RF019-2(14) Sec. 2 STATE HIGHWAY NO. 550 & 160 LA PLATA COUNTY RIGHT OF WAY

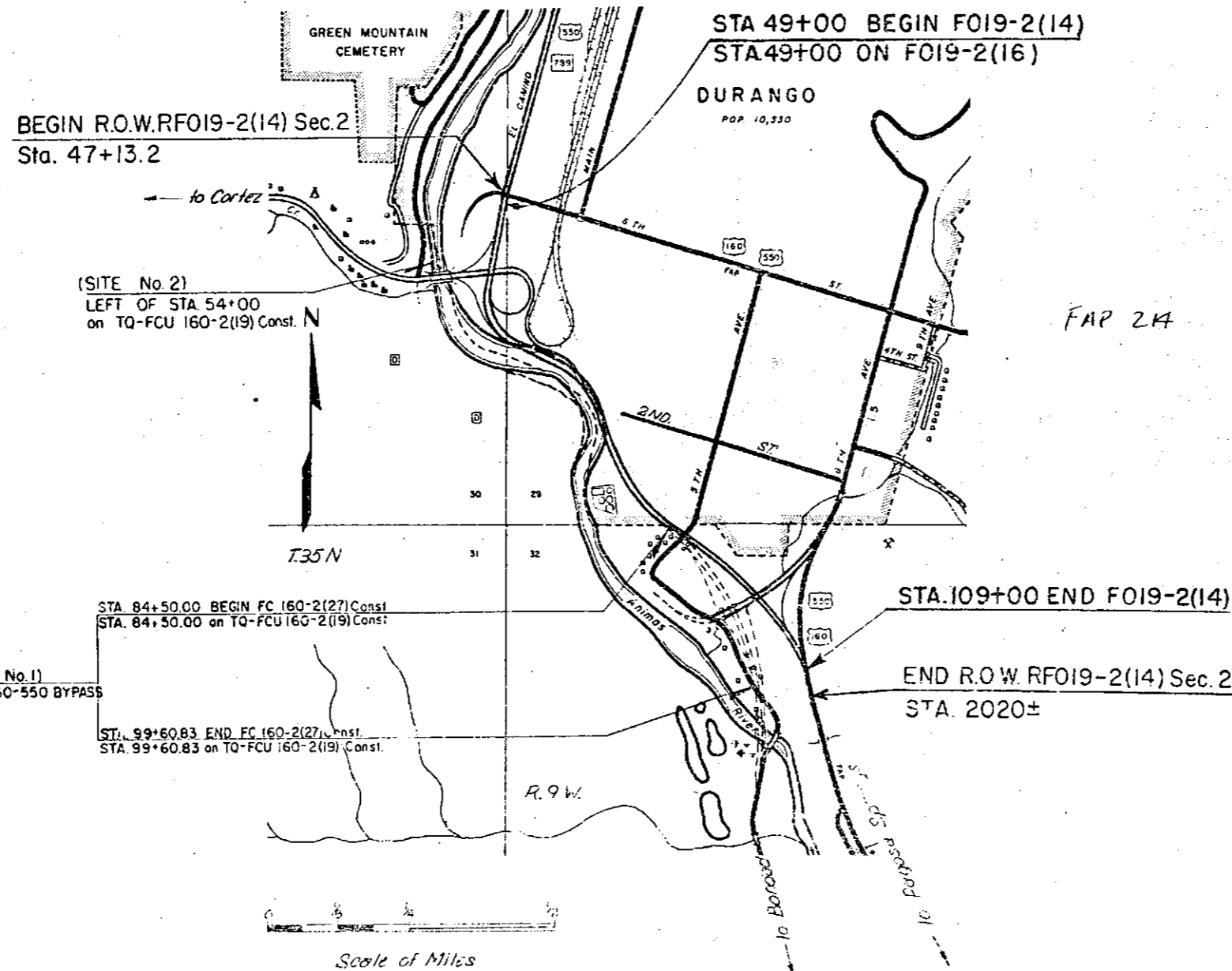
LENGTH OF PROJECT (R.O.W.) = 1.053 miles

SHEET NOS.	INDEX OF SHEETS
1	TITLE SHEET
2A-2D	TABULATION OF PROPERTIES
3-9	ALIGNMENT SHEETS
9A-9C	SUPPLEMENTAL ALIGNMENT SHEETS
10-16	LOCATION MAPS SHOWING PARCELS RR-6AS, RR-6AS RR-10S, RR-12S, RR-14S

REVISIONS	
6-9-72	Delete Sheet 5A, Add Sheets
6-15-80	EA & 9B to Index of Sheets
6-15-80	Proj. number, doc. Sheets
7/28/80	BA, 9C, 2C, 2D
	Add SITES 192

NOTE: This project checked and calculated by field forces.

FILE COPY - DO NOT REMOVE FROM OFFICE



ORIGINAL SCALE: 1" = 500'
1" = 50'
1" = 100'
1" = 20'

RAILROAD LOCATION SHEETS
ALIGNMENT
OWNERSHIP (SUPP.)
DETAIL

NOTE: ALL CALCULATIONS ARE BASED UPON THE PROJECTED LINE WHEN APPLICABLE.

DIVISION OF HIGHWAYS

APPROVED: *[Signature]* 10/22/86
DISTRICT ENGINEER

DEPARTMENT OF TRANSPORTATION
FEDERAL HIGHWAY ADMINISTRATION

Fred Konevsky 10-22-86
DATE

[Signature]
For: Dir. ROW Off.
Ron Konevsky

R. O. W. TABULATION OF PROPERTIES IN LA PLATA COUNTY S.H. No. 550¹⁶⁰⁸ PROJ. RF019-2(14) Sec. 2

FEDERAL ROAD DIVISION NO.	DISTRICT	PROJECT NO.	SHEET NO.
8	COLORADO	RF 019-2(14) Sec. 2	2A

RIGHT OF WAY: DURANGO-SOUTH

PARCEL NO.	OWNER	ADDRESS	LOCATION	AREA IN ACRES				PURCHASE DATA					REMARKS	NO.	
				PARCEL	TO BE ACQUIRED	REMAINDER		LAND	IMPROV'M'TS	DAMAGE	MISC.	TOTAL			
			T.35N., R.9W., N.M.P.M.			LT.	RT.								
1S	GENEVA T. JOHNSON	1975 W. 2nd Ave., Durango, Colorado	NE1/4 NW1/4 Sec. 32	16.197	15.100	0	0							LAND AND IMPROVEMENT	
1SR	COOH		N1/4 Sec. 32	2.869										TO CITY OF DURANGO	
2S	GENEVA T. JOHNSON	1975 W. 2nd Ave., Durango, Colorado	NE1/4 NW1/4 Sec. 32	8.005	7.494	0	0								
3S	CURTIS C JOHNSON	1975 W. 2nd Ave., Durango, Colorado	NE1/4 NW1/4 Sec. 32	1.000	1.000	0	0							LAND AND IMPROVEMENTS	3S
4S	GENEVA T. & CURTIS PAUL JOHNSON	1975 W. 2nd Ave., Durango, Colorado	SE1/4 NW1/4 Sec. 32	2.790	2.496	0	0								
5S	GENEVA T. & CURTIS PAUL JOHNSON	1975 W. 2nd Ave., Durango, Colorado	SE1/4 NW1/4 Sec. 32	0.151	0.151	0	0								
RR-1S	DENVER & RIO GRANDE WESTERN RAILROAD		SW1/4 Sec. 29	15.481	15.481	0	0								
RR-1SR	DELETED														RR 1SR
RR-1SX	COLO. DEPT. OF HWYS.		SW1/4 Sec. 29	2.28										CONVEYED TO LA PLATA COUNTY	RR 1SR 1SX
TERR-1SA	DENVER & RIO GRANDE WESTERN RAILROAD		SW1/4 Sec. 29	0.323											
RR-6AS	DENVER & RIO GRANDE WESTERN RAILROAD		T.34N., R.9W., N.M.P.M. W1/2 SE1/4 Sec. 9	5.160	5.160	0	0							SOLD TO LA PLATA COUNTY BY Q.C. DEED, (12-29-81)	
			T.35N., R.9W., N.M.P.M.												
RR-2S	DENVER & RIO GRANDE WESTERN RAILROAD		NE1/4 NW1/4 Sec. 32	3.421	3.421	0	0								
RR-7AS	DENVER & RIO GRANDE WESTERN RAILROAD		NE1/4 NW1/4 Sec. 32	0.353	0.353	0	0								
8S	DENVER & RIO GRANDE WESTERN RAILROAD (ABANDONED)		SE1/4 NW1/4 and SW1/4 NE1/4 Sec. 32	3.968	3.968	0	0							OWNERSHIP TO BE DETERMINED	8S
8SX ^{REV.}	GENEVA T. & CURTIS PAUL JOHNSON		SE1/4 NW1/4 Sec. 32 T.34N., R.9W., N.M.P.M.	1.441	1.441									REVERSION OF PART OF 8S TO THE JOHNSONS	REV. 8SX
RR-8AS	DENVER & RIO GRANDE WESTERN RAILROAD		S1/2 Sec. 18	9.200	9.200	0	0							SOLD TO LA PLATA COUNTY BY Q.C. DEED, (12-29-81)	
RR-10S	DENVER & RIO GRANDE WESTERN RAILROAD		SW1/4 Sec. 19, & W1/2 Sec. 30, & W1/2 Sec. 31, T.34N., R.9W., and W1/2 Sec. 6, & W1/2 Sec. 7, & NW1/4 Sec. 18, T.33N., R.9W.	62.604	62.604	0	0							SOLD TO LA PLATA COUNTY BY Q.C. DEED, (12-29-81)	
RR-12S	DENVER & RIO GRANDE WESTERN RAILROAD		SW1/4 Sec. 19	3.099	3.099	0	0							SOLD TO LA PLATA COUNTY BY Q.C. DEED, (12-29-81)	
RR-14S	DENVER & RIO GRANDE WESTERN RAILROAD		W1/2 NW1/4 Sec. 31	5.062	5.062	0	0								

REVISIONS		
6-9-72	Add TE-RR-1-SA & 8SX	KC
7-10-73	Rev. 8SX	GM
5-15-80	Chg. proj. number	TP
5-6-82	Add La Plata County Note	G.C.F.
8/8/82	Add RR-1SR & RR-1SX	D.A.Z.
12-28-83	Deleted Par. RR-1SR	B.G.
8/8/84	Add Parcel 1SR	K.L.W.

R.O.W. TABULATION OF PROPERTIES IN LA PLATA COUNTY S.H. No. 1608 550 PROJ.RFO19-2(14) Sec. 2

FEDERAL ROAD DISTRICT NO.	DISTRICT	PROJECT NO.	SHEET NO.
8	COLORADO	RFO19-2(14)Sec. 2	28

RIGHT OF WAY: DURANGO - SOUTH

PARCEL NO.	OWNER	ADDRESS	LOCATION	AREA IN ACRES				PURCHASE DATA					REMARKS	NO.	
				PARCEL	TO BE ACQUIRED	REMAINDER		LAND	IMPROV'M'TS	DAMAGE	MISC.	TOTAL			
							LT.	RT.							
15S	EVA L. JACQUEZ	BOX 296, Durango, Colorado	NE1/4 NW1/4 Sec. 32	0.111	0.111	0	0								
16S	EVA L. JACQUEZ, MANUELITA L. ORTIZ, & JOHN P. LOPEZ, sole survivors of BEN LOPEZ	BOX 296, Durango, Colorado	NE1/4 NW1/4 Sec. 32	0.013	0.013	0	0							LAND & IMPROVEMENTS	
17S	JOSE E. ROMERO	BOX 3213, Durango, Colorado	NE1/4 NW1/4 Sec. 32	0.125	0.125	0	0							LAND & IMPROVEMENTS	
18S	VICTOR & ROSA JARAMILLO, J.T.	BOX 852, Durango, Colorado	NE1/4 NW1/4 Sec. 32	0.080	0.080	0	0							LAND & IMPROVEMENTS	18S
19S	LORENZO & ELAIZA TRUJILLO, J.T.	BOX 504, Durango, Colorado	NE1/4 NW1/4 Sec. 32	0.156	0.156	0	0							LAND & IMPROVEMENTS	19S
20S	SEFERINO & ADELAIDE MARTINEZ	1451 E. 88th Ave., Thornton, Colorado	NE1/4 NW1/4 Sec. 32	0.069	0.069	0	0							LAND & IMPROVEMENTS	20S
21S	DUDLEY P. ENGLE & ROSS ROBERTSON, J.T.	BOX 3418, Durango, Colorado	NE1/4 NW1/4 Sec. 32	0.203	0.203	0	0							LAND & IMPROVEMENTS	21S
22S	DELFINA VALDEZ	RT. 3, BOX 55, Durango, Colorado	NE1/4 NW1/4 Sec. 32	0.123	0.123	0	0							LAND & IMPROVEMENTS	22S
23S	MARGARITA MONTOYA	BOX 1361, Durango, Colorado	NE1/4 NW1/4 Sec. 32	0.224	0.224	0	0							LAND & IMPROVEMENTS	23S
24S	DESSIE & RENA VALDEZ, J.T.	BOX 852, Durango, Colorado	NE1/4 NW1/4 Sec. 32	0.048	0.048	0	0							LAND & IMPROVEMENTS	24S
25S	MARIA MARTINEZ	BOX 796, Durango, Colorado	NE1/4 NW1/4 Sec. 32	0.092	0.092	0	0							LAND & IMPROVEMENTS	25S
26S	ESTATE OF FAUSTIN HERRERA	250 5th Ave., Durango, Colorado	NE1/4 NW1/4 Sec. 32	0.307	0.307	0	0							LAND & IMPROVEMENTS	26S
27S	CONTINENTAL OIL COMPANY	5th Ave., Durango, Colorado	NE1/4 NW1/4 Sec. 32	0.981	0.958	0	0							LAND & IMPROVEMENTS (BULK)	27S
28AS	CURTIS C. JOHNSON	1975 W. 2nd Ave., Durango, Colorado	NE1/4 NW1/4 Sec. 32	0.008	0.008	0	0								
28BS	CURTIS C. JOHNSON	1975 W. 2nd Ave., Durango, Colorado	NE1/4 NW1/4 Sec. 32	0.071	0.071	0	0								
28CS	CURTIS C. JOHNSON	1975 W. 2nd Ave., Durango, Colorado	NE1/4 NW1/4 Sec. 32	1.993	1.841	0	0							NOT TO BE APPRAISED. RELEASE OF CONFLICT OF INTEREST	28CS
29S	ANGELO DALLABETTA	353 6th Ave., Durango, Colorado	SW1/4 SE1/4 Sec. 29	0.885	0.631	0	1.5±								
TE-29SA	DELETED														
30S	WILLIAM D. EWING, Jr., & WILLIAM D. EWING, Jr., trustee for ELIZABETH ANNE EWING	1212 Lombard St., San Francisco, California	NW1/4 NE1/4 Sec. 32	1.827	0.883	230±	0								
30SA	JOHN & RENO MONTONATI		SW1/4 SE1/4 Sec. 29	0.634	0.298	2±	0								
31S	FOOTE MINERAL CO., A PENNSLVANIA CORP	BOX 5, NATURITA, COLO. 81422	W1/2 SW1/4 Sec. 29 & E1/2 SE1/4 Sec. 30	9.581	9.581	0	160±							LAND & IMPROVEMENTS	31S
TE-31SA	FOOTE MINERAL CO., A PENNSLVANIA CORP	BOX 5, NATURITA, COLO. 81422	E1/2 SE1/4 Sec. 30	0.391											
TE-31SB	FOOTE MINERAL CO., A PENNSLVANIA CORP	BOX 5, NATURITA, COLO. 81422	W1/2 SW1/4 Sec. 29 & E1/2 SE1/4 Sec. 30	0.591											
32S	DELETED													DELETED	32S

REVISIONS		
6-9-72	Name change Par. 16S; Add	—
—	TE-29SA, TE-31SA, & TE-31SB	KC
8-2-72	Name Change TE-29SA	KC
9-18-72	Delete TE-29 SA, Add 30SA	GAM
12-5-72	Name change Par. 30SA	KC
2-7-76	Name Chg 31S, TE31SA,	—
—	TE 31SB	GM
3-15-80	Chg. par. number	TP
8/18/85	DELETE 32S	PA

R. O. W. TABULATION OF PROPERTIES IN LA PLATA COUNTY S.H. No. 1608 550 PROJ.RF019-2(14)Sec. 2

FEDERAL ROAD DIVISION NO.	DISTRICT	PROJECT NO.	SHEET NO.
8	COLORADO	RF 019-2(14)Sec. 2	2C

RIGHT OF WAY: DURANGO-SOUTH

PARCEL NO.	OWNER	ADDRESS	LOCATION	AREA IN ACRES			PURCHASE DATA				REMARKS	NO.
				PARCEL	TO BE ACQUIRED	REMAINDER	LAND	IMPROV'M'TS	DAMAGE	MISC.		
			T.35N., R.9W., N.M.P.M.									
1SHA	OLIBAMA SALAZAR		NE 1/4 NW 1/4 Sec. 32								IMPROVEMENTS ONLY	
1SHC	GUADALUPE MAES		NE 1/4 NW 1/4 Sec. 32								IMPROVEMENTS ONLY	
1SHD	JOSE A. RAES		NE 1/4 NW 1/4 Sec. 32								IMPROVEMENTS ONLY	
6SA	CITY OF DURANGO		SE 1/4 SW 1/4 Sec. 29								IMPROVEMENTS ONLY	6SA
32SR	DELETED										DELETED	32SR
.32 SA	DELETED											
32 SB	DELETED											
32 JC	DELETED											
31SA	FOOTE MINERAL CO., A PENNSLVANIA CORP	BOX 5, NATURITA, COLO. 81422	Lot 1 Sec. 32	0.23	0.23	0	0				Was a Perm. Ease. on an Earlier Project	31SA
33S	WESTERN COLORADO POWER COMPANY	Durango, Colorado	S 1/2 SW 1/4 Sec. 29	0.21	0.21	.55	0				Recorded on Microfilm No. 389618 Non-Moterized Vehicle Path	33S
34SAX	COLORADO DEPARTMENT OF HIGHWAYS		NE 1/4 NW 1/4 Sec. 32	1.00							To Be Sold To City of Durango	34SAX
31SX	FOOTE MINERAL CO., A PENNSLVANIA CORP	BOX 5, NATURITA, COLO. 81422	W 1/2 SW 1/4 Sec. 29	1.10							VENDOR RETAINS ACCESS TO PARCEL 31SX	31SX

REVISIONS		
2-25-75	Add Par. 31SA, 33S	GM
6-12-75	Add 34 SAx	GM
9-17-75	Add Par 32 SR, Delete Par. 32 SA, 32SB, 32SC	EM
12-7-76	Add Par. 31SX, Name Chg	—
—	Par. 31SA	GM
5-5-80	Chg. proj. number	TP
8/18/82	Delete 32SR	DAZ

R. O. W. TABULATION OF PROPERTIES IN

LA PLATA

COUNTY

S. H. NO. 160 & 550

FEDERAL ROAD REGION NO.	DIVISION	PROJECT NO.	SHEET NO.
XIII	COLORADO	RF 019-2 14; Sec. 2	2D

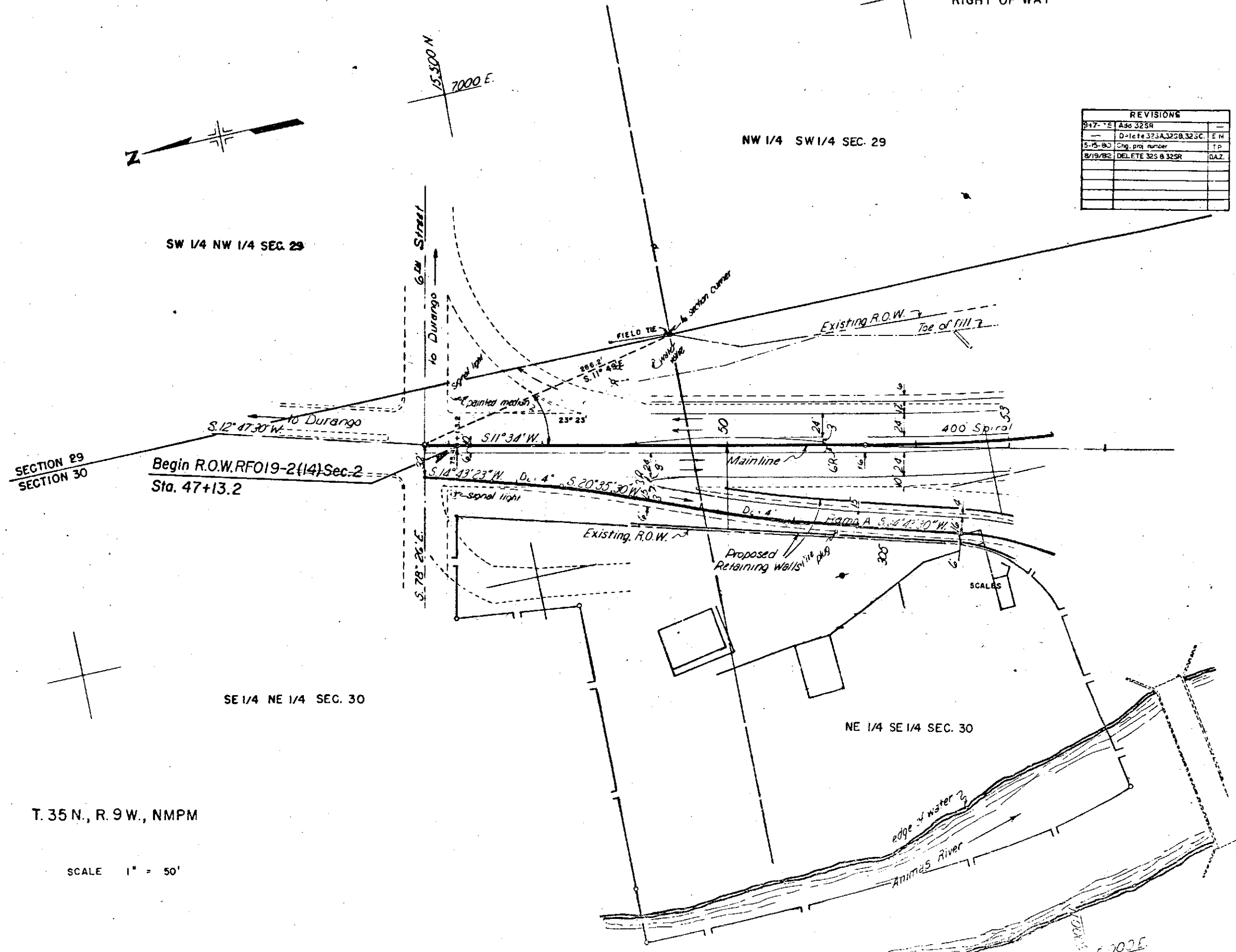
RIGHT OF WAY
 DURANGO - SOUTH

PARCEL NO.	OWNER	ADDRESS	LOCATION	AREA IN ACRES				PARCEL NO.	REMARKS	REVISIONS	
				PARCEL	TO BE ACQUIRED	REMAINDER				DATE	BY
						LEFT	RIGHT				
			T35N, R9W, N.M.P.M.							5/15/80 Add sheet ID	TP
										12/8/80 Delete Parcels	—
										35-R and 36-R2	JS
35	LA BOCA PROPERTIES		NE½ NW½ Sec. 32	1.128	1.128						
36	BASIN PETROLEUM CO.	225 8th Ave., Durango, Colo.	SW½ SE½ Sec. 29	0.981	0.981	0.0	0.571				
36R	DELETED										
36R2	DELETED										
37	RENO AND CONCETTA MONIONATI		SW½ SE½ Sec. 29	0.033	0.033						
TE-37	RENO AND CONCETTA MONIONATI		SW½ SE½ Sec. 29	0.064	0.064						
38	C & S INC.		SW½ SE½ Sec. 29	0.006	0.006						
TE-38	C & S INC.		SW½ SE½ Sec. 29	0.043	0.043						
TE-39	H & H OIL CO.		SW½ SE½ Sec. 29	0.020	0.020						

FEDERAL ROAD REGION NO.	DIVISION	PROJ. NO.	SHEET NO.	TOTAL SHEETS
8	COLORADO	RF019-2(14) Sec. 2	3	

- 32SA
 - 32SB
 - 32SC
 - 32S
 - 32SR
- DELETED

REVISIONS		
9/17/71	E	Add 32SR
		Delete 32SA, 32SB, 32SC
5-15-80		Chg. proj. number
8/19/82		DELETE 32S & 32SR



T. 35 N., R. 9 W., NMPM

SCALE 1" = 50'

DURANGO-SOUTH
 RIGHT OF WAY

FEDERAL ROAD REGION NO.	DIVISION	PROJ. NO.	SHEET NO.	TOTAL SHEETS
8	COLORADO	RF019-21(4)Sec.2	4	

**DURANGO-SOUTH
 RIGHT OF WAY**

REVISIONS

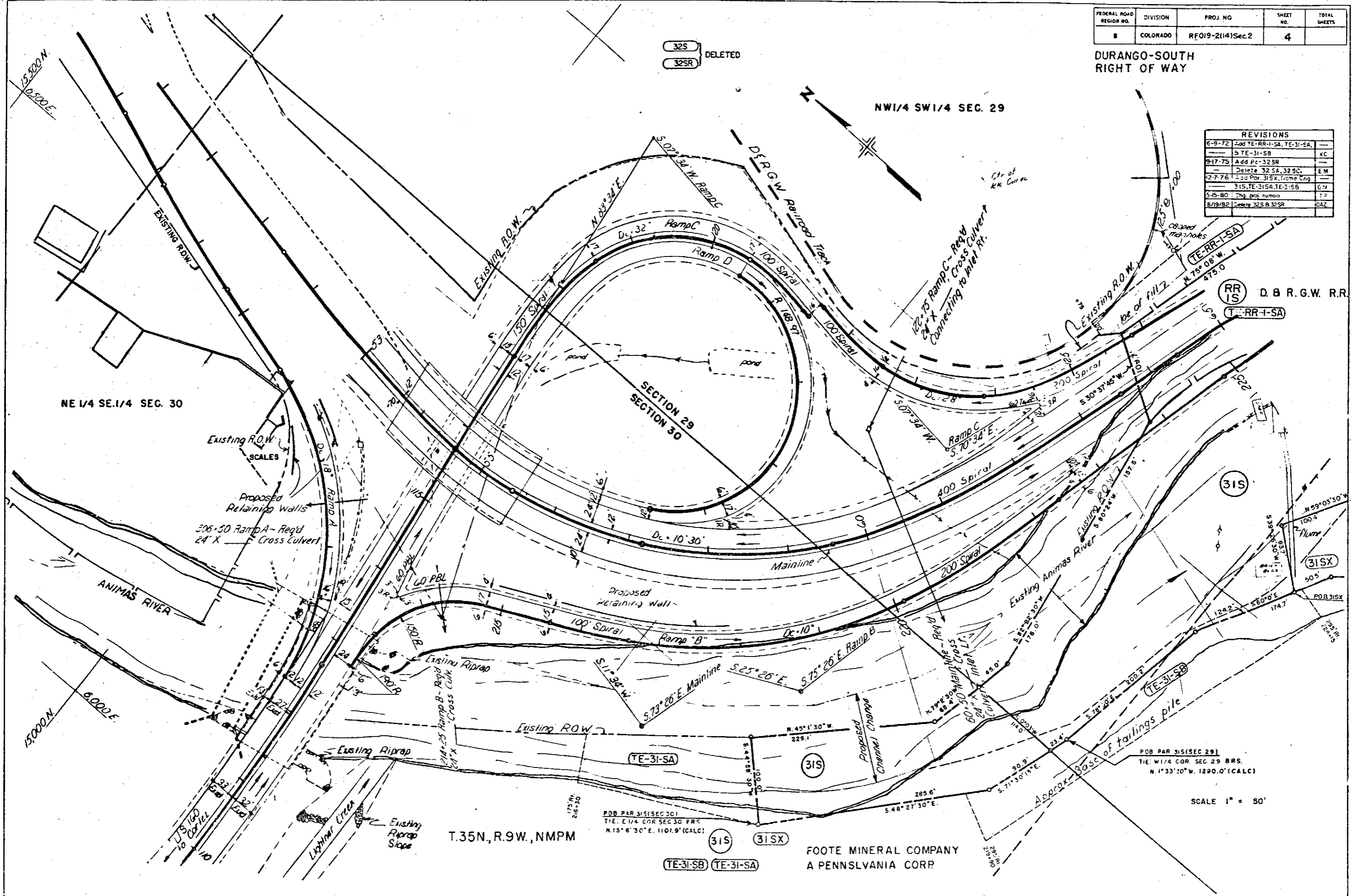
6-9-72	Add TE-RR-1-SA, TE-31-SA	
	5 TE-31-SB	KC
9-17-75	Add P.C. 32 SR	
	Delete 32 SA, 32 SC	EM
12-7-76	Add Par. 31SX, 31SX, 31SX	GM
	31S, TE-31SA, TE-31SB	
5-5-80	Change proposal number	TP
8/19/82	Delete 32S & 32SR	GAZ

32S DELETED
 32SR DELETED

NW1/4 SW1/4 SEC. 29

NE 1/4 SE 1/4 SEC. 30

SECTION 29
 SECTION 30



RR IS D.B.R.G.W. R.R.
 T-RR-1-SA

31S

31SX

TE-31-SA

TE-31-SB

TE-31-SB TE-31-SA

FOOTE MINERAL COMPANY
 A PENNSLVANIA CORP.

POB PAR 31S (SEC 29)
 TIE: W1/4 COR SEC 29 BRS.
 N. 1° 33' 20" W. 1290.0' (CALC)

SCALE 1" = 50'

T.35N., R.9W., NMPM

POB PAR 31S (SEC 30)
 TIE: E 1/4 COR SEC 30 PRR
 N. 15° 6' 30" E. 1101.9' (CALC)

FEDERAL ROAD REGION NO.	DIVISION	PROJ. NO.	SHEET NO.	TOTAL SHEETS
8	COLORADO	RFO19-2(14)Sec.2	5	

DURANGO-SOUTH
 RIGHT OF WAY

COLORADO DEPARTMENT OF HIGHWAYS
 CONVEYED TO LA PLATA COUNTY

REVISIONS		
6-9-72	Add TE-RR-1-SA	KC
7-10-73	Corre. Note	GM
2-25-75	Add Par 33S	GM
2-7-76	Add Par 31SX, Nam Chg	GM
	Par 3 S	GM
5-5-80	Chg. Proj. number	TP
8/28/82	Add RR-1SR & RR-1SX	DAZ
12-28-83	Delete Par. RR-1-SA	BG

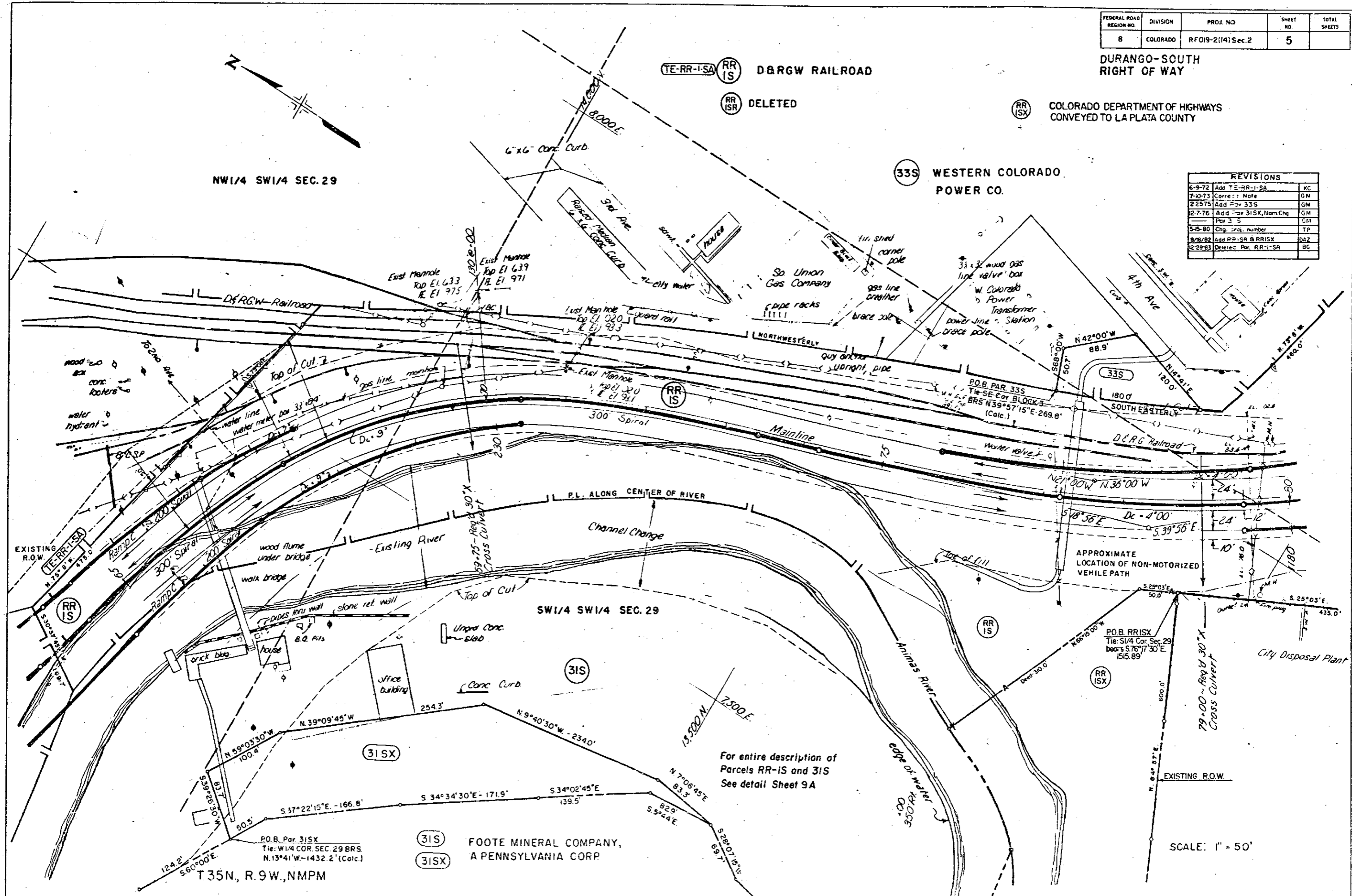
NW1/4 SW1/4 SEC. 29

33S WESTERN COLORADO
 POWER CO.

TE-RR-1-SA RR IS D & R G W RAILROAD

RR ISR DELETED

RR ISX



SW1/4 SW1/4 SEC. 29

For entire description of
 Parcels RR-1S and 31S
 See detail Sheet 9A

31S FOOTE MINERAL COMPANY,
 A PENNSYLVANIA CORP.

T 35N, R. 9W, NMPM

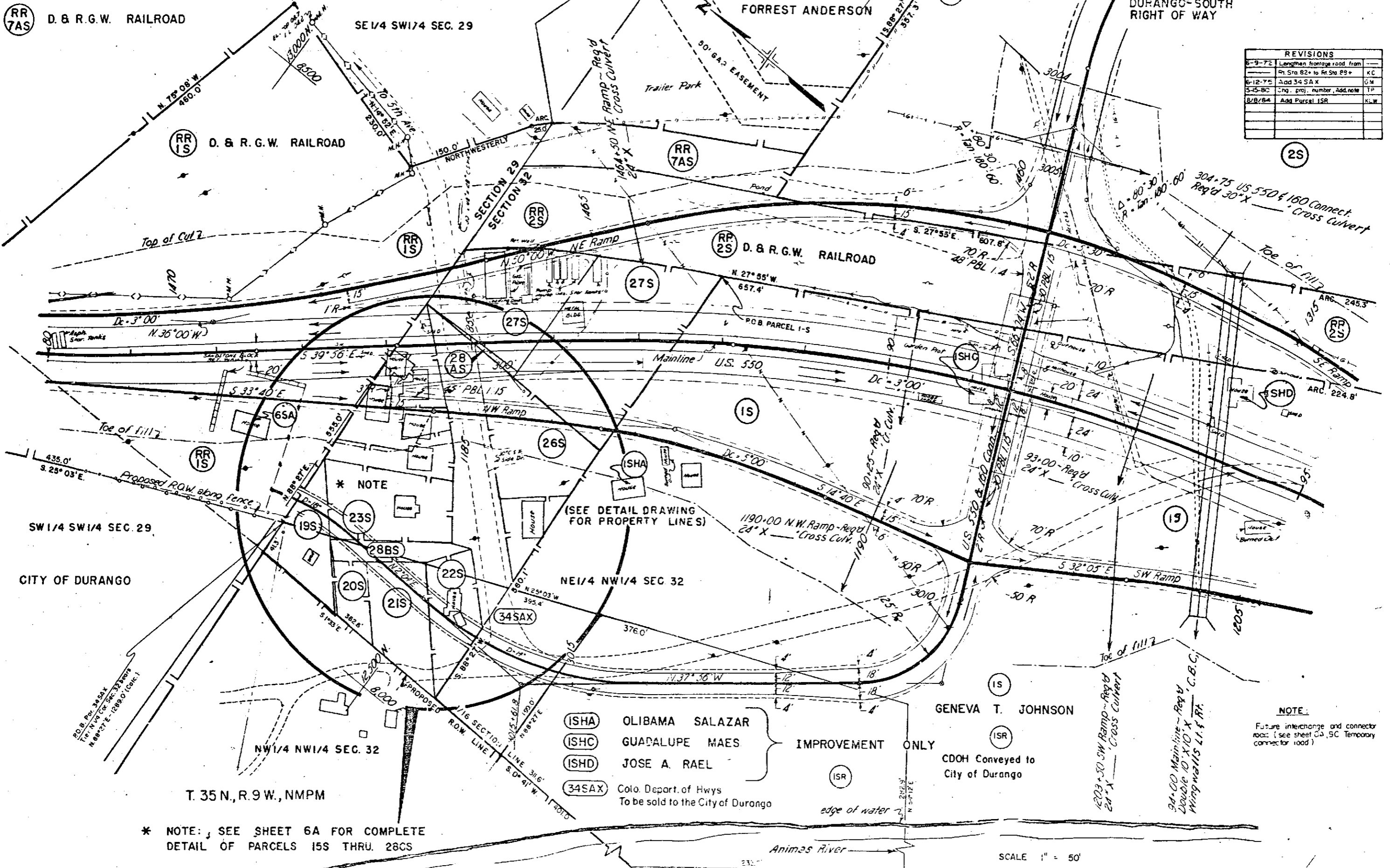
SCALE: 1" = 50'

6SA CITY OF DURANGO (IMPROVEMENTS ONLY)

P.O.B. PARCEL RR-1S & RR-7AS
 TIE: S. 1/4 CORNER SEC. 29
 BRS. EAST 728.2' (CALC)

FEDERAL ROAD REGION NO.	DIVISION	PROJ. NO.	SHEET NO.	TOTAL SHEETS
8	COLORADO	RF019-2(14) Sec. 2	6	

REVISIONS	
5-9-72	Lengthen frontage road from Pt. Sta 82+ to Pt. Sta 89+
5-12-75	Add 34SAX
5-15-80	Eng. proj. number, Add note
8/8/84	Add Parcel ISR



* NOTE

(SEE DETAIL DRAWING FOR PROPERTY LINES)

- (ISHA) OLIBAMA SALAZAR
- (ISHC) GUADALUPE MAES
- (ISHD) JOSE A. RAEL
- (34SAX) Colo. Dept. of Hwys
To be sold to the City of Durango

GENEVA T. JOHNSON
 CDOH Conveyed to
 City of Durango

NOTE:
 Future interchange and connector road (see sheet 6A, 6C Temporary connector road)

* NOTE: SEE SHEET 6A FOR COMPLETE
 DETAIL OF PARCELS 15S THRU. 28CS

SCALE 1" = 50'

230.7
 S 35° 42' E

FEDERAL ROAD REGION NO.	DIVISION	PROJ. NO.	SHEET NO.	TOTAL SHEETS
8	COLORADO	RF019-2(14) Sec. 2	6A	

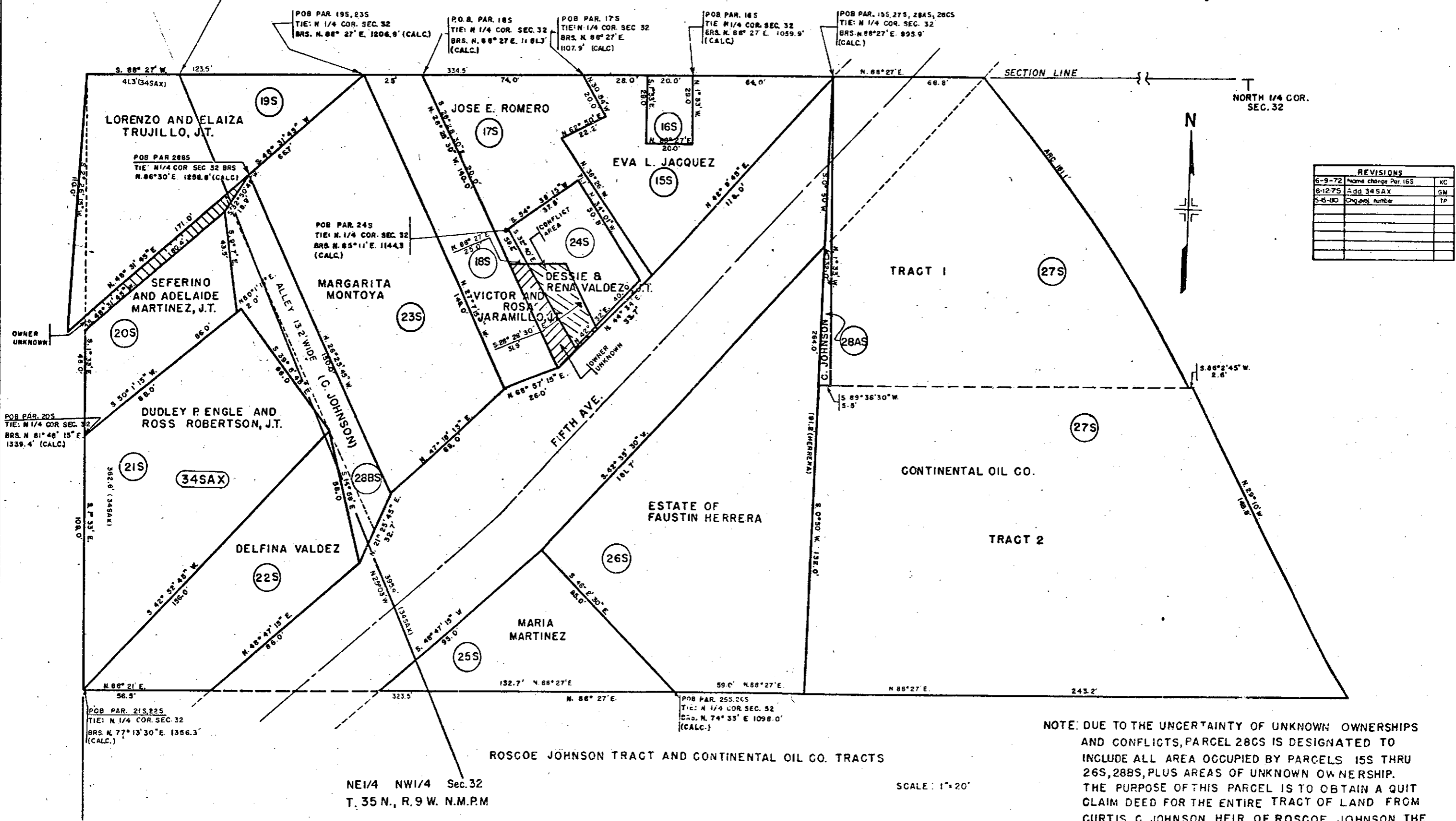
SUPPLEMENTARY SHEET SHOWING DETAILS OF PARCELS 15S THRU 28CS

DURANGO-SOUTH
 RIGHT OF WAY

P.O.B. Par. 34SAX
 Tie: N 1/4 Cor. Sec. 32 brs. N 88° 27' E - 1289.0' (CALC.)

34SAX Colo. Dept. of Hwys
 To be sold to the City of Durango

16S EVA - JACQUEZ MANUELITA L. ORTIZ, B
 JOHN P. LOPEZ sole survivors of BEN LOPEZ



REVISIONS		
6-9-72	Name change Par. 16S	KC
6-12-75	Add 34SAX	SM
5-5-80	Chg. prop. number	TP

NOTE: DUE TO THE UNCERTAINTY OF UNKNOWN OWNERSHIPS AND CONFLICTS, PARCEL 28CS IS DESIGNATED TO INCLUDE ALL AREA OCCUPIED BY PARCELS 15S THRU 26S, 28BS, PLUS AREAS OF UNKNOWN OWNERSHIP. THE PURPOSE OF THIS PARCEL IS TO OBTAIN A QUIT CLAIM DEED FOR THE ENTIRE TRACT OF LAND FROM CURTIS C. JOHNSON, HEIR OF ROSCOE JOHNSON, THE ORIGINAL OWNER.

NE 1/4 NW 1/4 Sec. 32
 T. 35 N., R. 9 W. N.M.P.M

SCALE: 1" = 20'

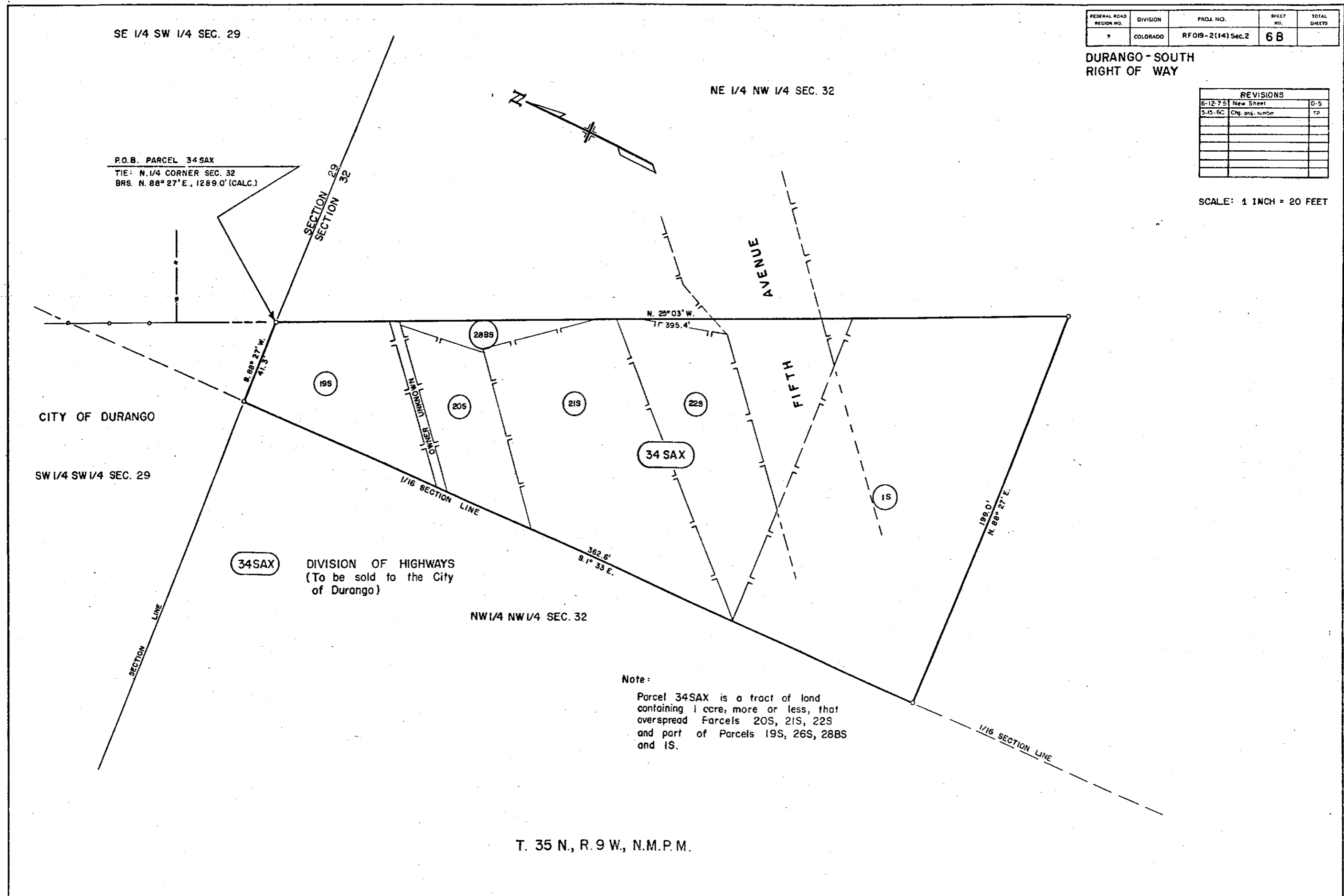
ROSCOE JOHNSON TRACT AND CONTINENTAL OIL CO. TRACTS

FEDERAL ROAD REGION NO.	DIVISION	PROJ. NO.	SHEET NO.	TOTAL SHEETS
9	COLORADO	RF019-2(14) Sec.2	6 B	

DURANGO - SOUTH
 RIGHT OF WAY

REVISIONS		
6-12-75	New Sheet	D-5
3-15-80	Chg. proj. number	TP

SCALE: 1 INCH = 20 FEET

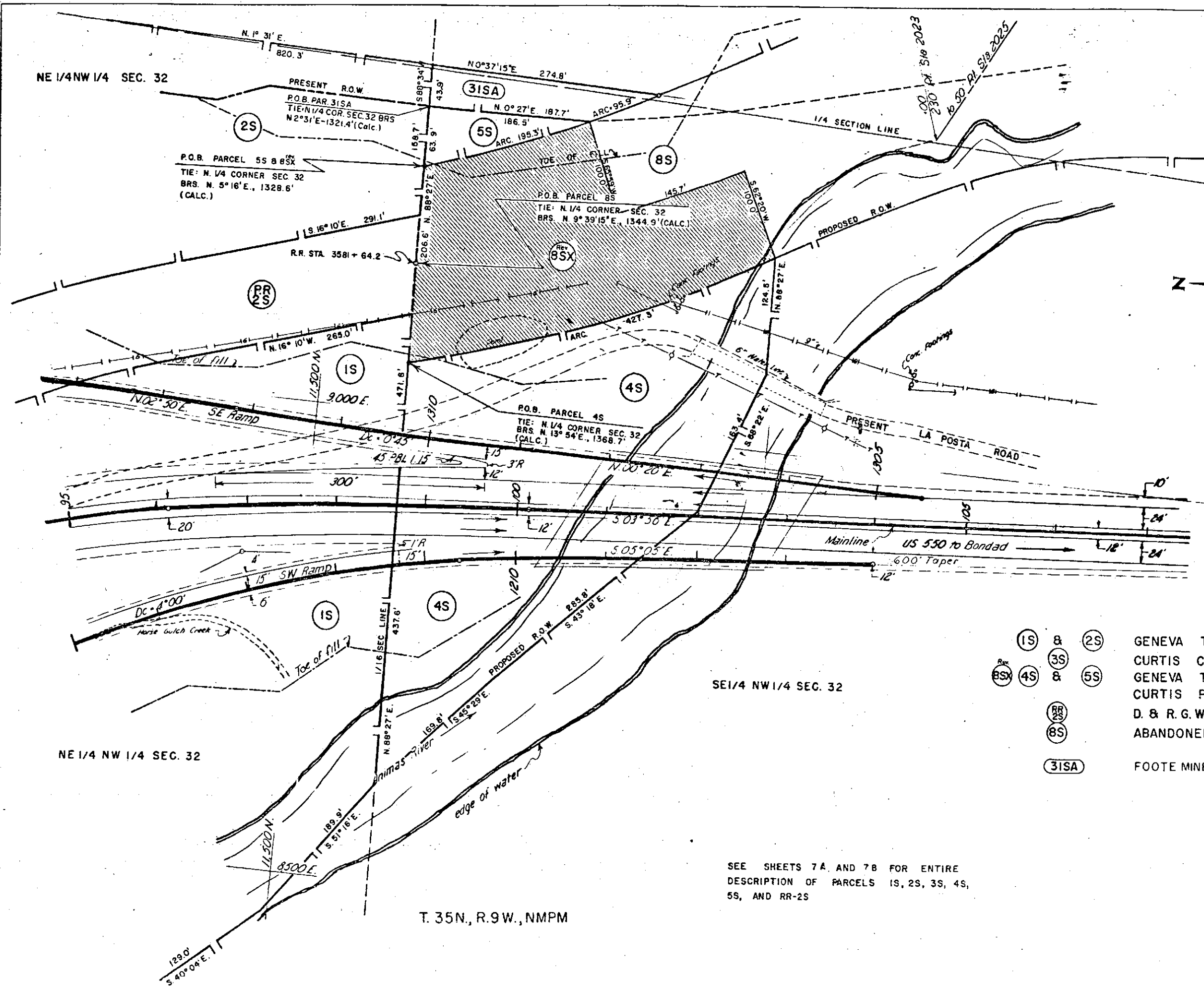


T. 35 N., R. 9 W., N.M.P.M.

FEDERAL ROAD REGION NO.	DIVISION	PROJ. NO.	SHEET NO.	TOTAL SHEETS
8	COLORADO	RF 019-2(14)Sec.2	7	

DURANGO-SOUTH
 RIGHT OF WAY

REVISIONS		
6-9-72	Add Parcel 8SX	EC
7-10-73	Rev. 8SX	GM
2-25-75	Add Par. 31SA	GM
12-7-76	Name Chg. Par. 31SA	GM
3-15-80	Chg. proj. number	TP



- (1S) & (2S) GENEVA T. JOHNSON
- (3S) & (5S) CURTIS C. JOHNSON
- (4S) & (5S) GENEVA T. JOHNSON AND CURTIS PAUL JOHNSON
- (RR-2S) D. & R.G.W. RAILROAD
- (8S) ABANDONED D. & R.G.W. RAILROAD
- (31SA) FOOTE MINERAL CO., A PENNSLVANIA CORP.

SE 1/4 NW 1/4 SEC. 32

NE 1/4 NW 1/4 SEC. 32

T. 35N., R. 9W., NMPM

SEE SHEETS 7A AND 7B FOR ENTIRE DESCRIPTION OF PARCELS 1S, 2S, 3S, 4S, 5S, AND RR-2S

SCALE 1" = 50'

REVISIONS		
6-9-72	Rev. Sheet	KC
9-15-80	Chg. proj. number, add note	TP

FEDERAL ROAD REGION NO.	DIVISION	PROJ. NO.	SHEET NO.	TOTAL SHEETS
8	COLORADO	RF019-2(14) Sec. 2	7A	

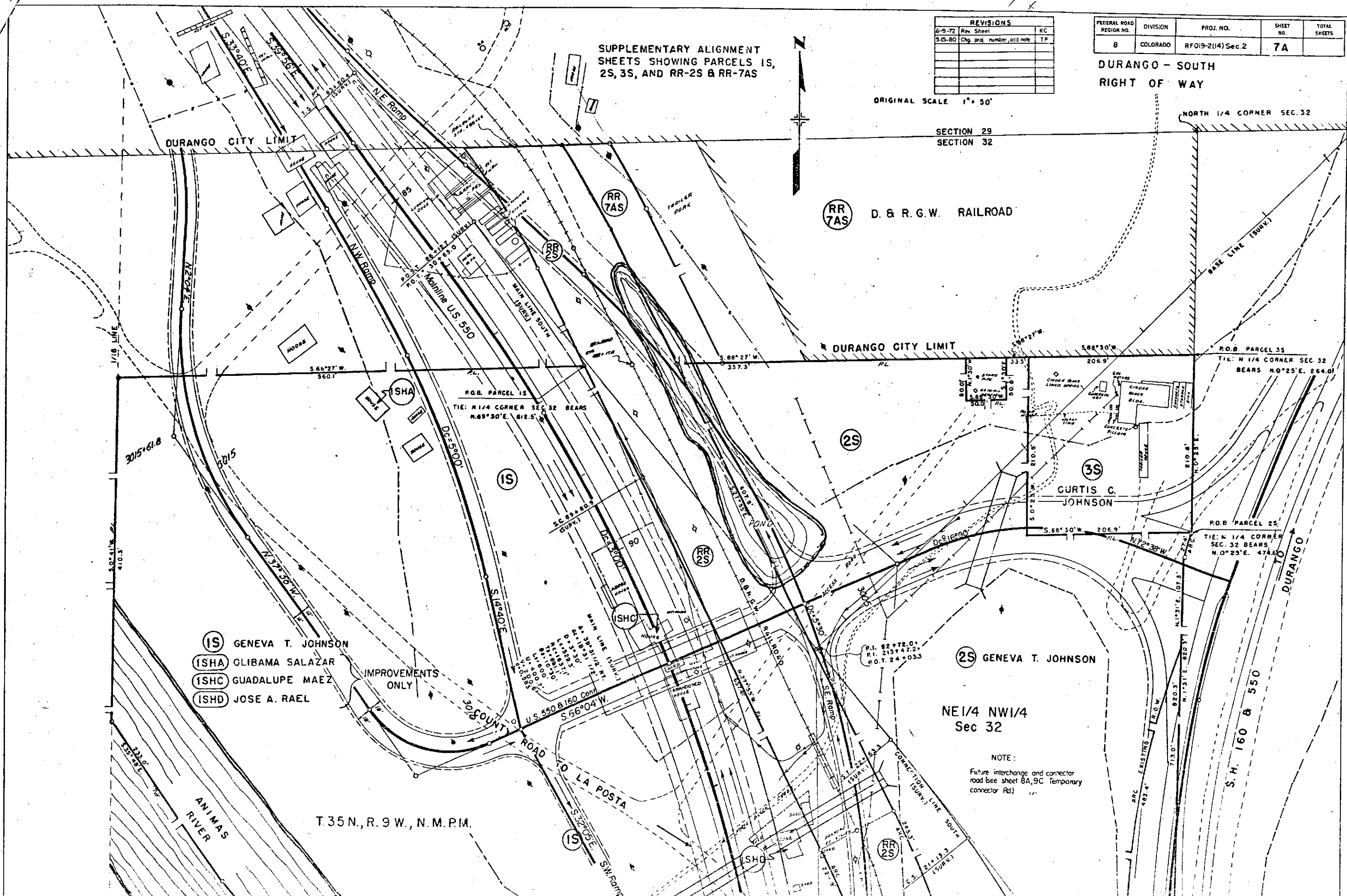
SUPPLEMENTARY ALIGNMENT SHEETS SHOWING PARCELS 1S, 2S, 3S, AND RR-2S & RR-7AS

ORIGINAL SCALE 1" = 50'

DURANGO - SOUTH
RIGHT OF WAY

SECTION 29
SECTION 32

NORTH 1/4 CORNER SEC. 32



- (IS) GENEVA T. JOHNSON
- (ISHA) GLIBAMA SALAZAR
- (ISHC) GUADALUPE MAEZ
- (ISHD) JOSE A. RAEI

IMPROVEMENTS ONLY

(2S) GENEVA T. JOHNSON

NE 1/4 NW 1/4
Sec 32

NOTE:
Future interchange and connector road (see sheet 8A, 9C Temporary connector Rd)

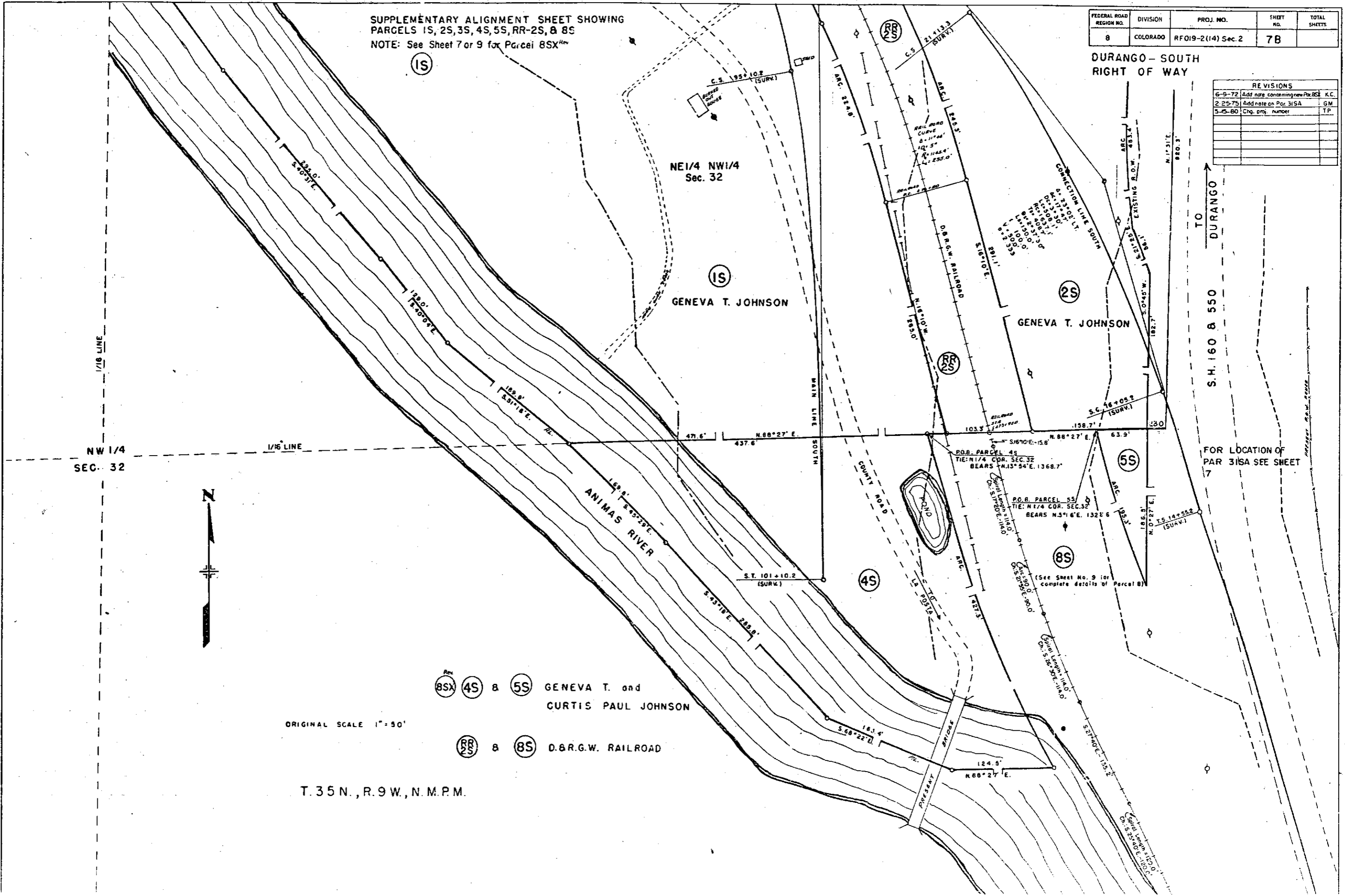
T. 35 N., R. 9 W., N. M. P. M.

**SUPPLEMENTARY ALIGNMENT SHEET SHOWING
 PARCELS 1S, 2S, 3S, 4S, 5S, RR-2S, & 8S**
 NOTE: See Sheet 7 or 9 for Parcel 8SX^{REV}

FEDERAL ROAD REGION NO.	DIVISION	PROJ. NO.	SHEET NO.	TOTAL SHEETS
8	COLORADO	RF019-2(14) Sec. 2	7B	

**DURANGO - SOUTH
 RIGHT OF WAY**

REVISIONS		
6-9-72	Add note concerning new Parcel 8SX	K.C.
2-25-75	Add note on Par. 31SA	G.M.
5-5-80	Chg. proj. number	T.P.



Ⓢ 4S & Ⓢ 5S GENEVA T. and
 CURTIS PAUL JOHNSON

Ⓢ 8S & Ⓢ 8S D.&R.G.W. RAILROAD

ORIGINAL SCALE 1" = 50'

T. 35 N., R. 9 W., N. M. P. M.

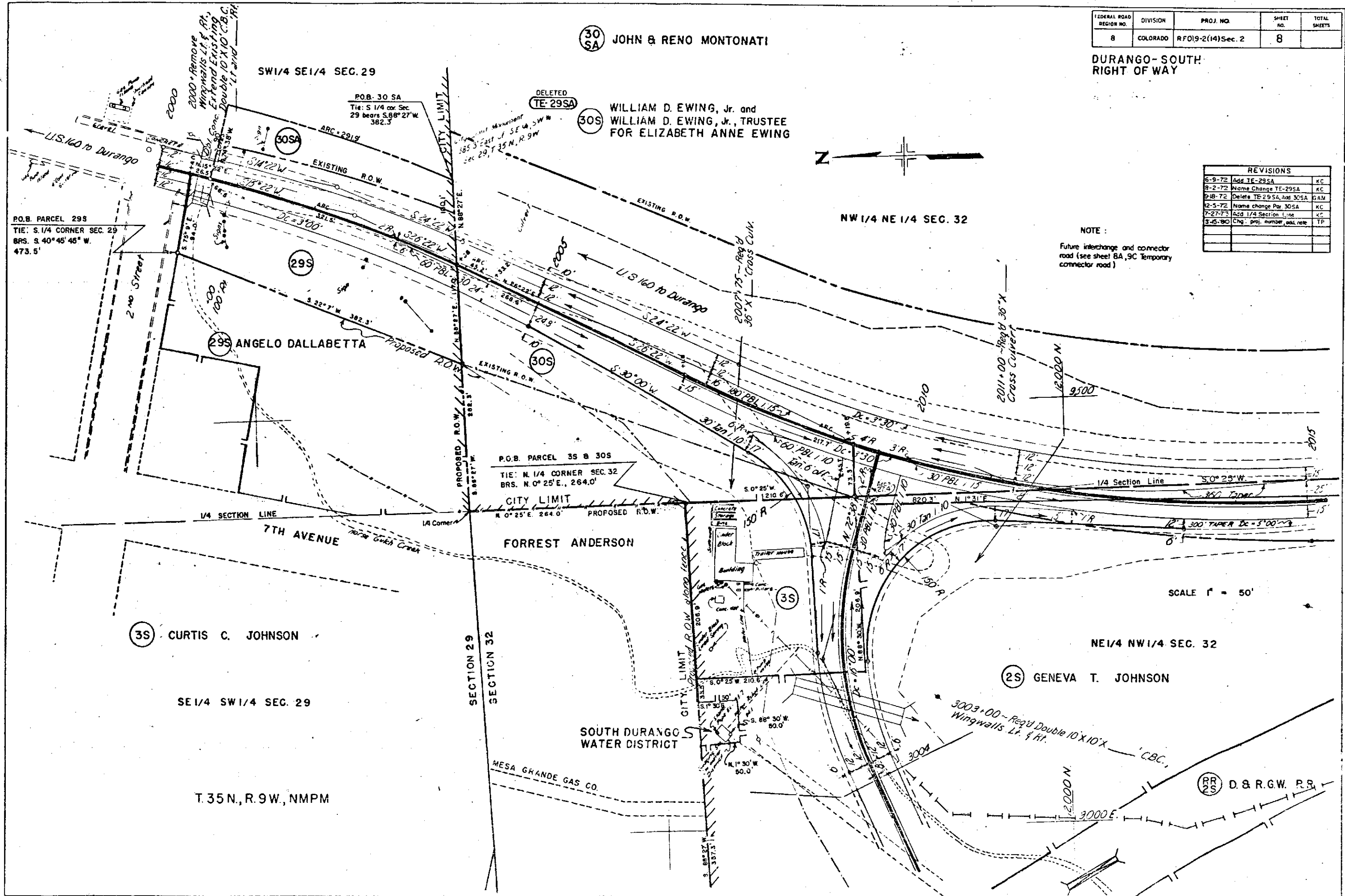
30 SA JOHN & RENO MONTONATI

FEDERAL ROAD REGION NO.	DIVISION	PROJ. NO.	SHEET NO.	TOTAL SHEETS
8	COLORADO	RF019-2(14)Sec. 2	8	

DURANGO-SOUTH
 RIGHT OF WAY

REVISIONS		
6-9-72	Add TE-29SA	KC
8-2-72	Name Change TE-29SA	KC
9-18-72	Delete TE 29 SA, add 30SA	GAM
12-5-72	Name change Par 30SA	KC
7-27-73	Add 1/4 Section Line	KC
5-5-80	Chg. proj. number, east, rate	TP

NOTE:
 Future interchange and connector road (see sheet BA, 9C Temporary connector road)



SCALE 1" = 50'

3S CURTIS C. JOHNSON

2S GENEVA T. JOHNSON

SOUTH DURANGO
 WATER DISTRICT

RR 2S D. & R.G.W. P.R.

SE 1/4 SW 1/4 SEC. 29

NE 1/4 NW 1/4 SEC. 32

T. 35 N., R. 9 W., NMPM

MESA GRANDE GAS CO.

P.O.B. PARCEL 29S
 TIE: S 1/4 CORNER SEC. 29
 BRS. S. 40° 45' 45" W.
 473.5'

P.O.B. PARCEL 3S & 30S
 TIE: N 1/4 CORNER SEC. 32
 BRS. N. 0° 25' E., 264.0'

SW 1/4 SE 1/4 SEC. 29

NW 1/4 NE 1/4 SEC. 32

7TH AVENUE

FORREST ANDERSON

U.S. 160 to Durango

30S WILLIAM D. EWING, Jr. and
 WILLIAM D. EWING, Jr., TRUSTEE
 FOR ELIZABETH ANNE EWING

29S ANGELO DALLABETTA

CITY LIMIT

SOUTH DURANGO
 WATER DISTRICT

3S CURTIS C. JOHNSON

2S GENEVA T. JOHNSON

SOUTH DURANGO
 WATER DISTRICT

RR 2S D. & R.G.W. P.R.

SE 1/4 SW 1/4 SEC. 29

NE 1/4 NW 1/4 SEC. 32

T. 35 N., R. 9 W., NMPM

MESA GRANDE GAS CO.

P.O.B. PARCEL 29S
 TIE: S 1/4 CORNER SEC. 29
 BRS. S. 40° 45' 45" W.
 473.5'

P.O.B. PARCEL 3S & 30S
 TIE: N 1/4 CORNER SEC. 32
 BRS. N. 0° 25' E., 264.0'

SW 1/4 SE 1/4 SEC. 29

NW 1/4 NE 1/4 SEC. 32

7TH AVENUE

FORREST ANDERSON

U.S. 160 to Durango

30S WILLIAM D. EWING, Jr. and
 WILLIAM D. EWING, Jr., TRUSTEE
 FOR ELIZABETH ANNE EWING

29S ANGELO DALLABETTA

CITY LIMIT

SOUTH DURANGO
 WATER DISTRICT

3S CURTIS C. JOHNSON

2S GENEVA T. JOHNSON

SOUTH DURANGO
 WATER DISTRICT

RR 2S D. & R.G.W. P.R.

SE 1/4 SW 1/4 SEC. 29

NE 1/4 NW 1/4 SEC. 32

T. 35 N., R. 9 W., NMPM

MESA GRANDE GAS CO.

P.O.B. PARCEL 29S
 TIE: S 1/4 CORNER SEC. 29
 BRS. S. 40° 45' 45" W.
 473.5'

P.O.B. PARCEL 3S & 30S
 TIE: N 1/4 CORNER SEC. 32
 BRS. N. 0° 25' E., 264.0'

SW 1/4 SE 1/4 SEC. 29

NW 1/4 NE 1/4 SEC. 32

7TH AVENUE

FORREST ANDERSON

U.S. 160 to Durango

30S WILLIAM D. EWING, Jr. and
 WILLIAM D. EWING, Jr., TRUSTEE
 FOR ELIZABETH ANNE EWING

29S ANGELO DALLABETTA

CITY LIMIT

SOUTH DURANGO
 WATER DISTRICT

3S CURTIS C. JOHNSON

2S GENEVA T. JOHNSON

SOUTH DURANGO
 WATER DISTRICT

RR 2S D. & R.G.W. P.R.

SE 1/4 SW 1/4 SEC. 29

NE 1/4 NW 1/4 SEC. 32

T. 35 N., R. 9 W., NMPM

MESA GRANDE GAS CO.

P.O.B. PARCEL 29S
 TIE: S 1/4 CORNER SEC. 29
 BRS. S. 40° 45' 45" W.
 473.5'

P.O.B. PARCEL 3S & 30S
 TIE: N 1/4 CORNER SEC. 32
 BRS. N. 0° 25' E., 264.0'

SW 1/4 SE 1/4 SEC. 29

NW 1/4 NE 1/4 SEC. 32

7TH AVENUE

FORREST ANDERSON

U.S. 160 to Durango

30S WILLIAM D. EWING, Jr. and
 WILLIAM D. EWING, Jr., TRUSTEE
 FOR ELIZABETH ANNE EWING

29S ANGELO DALLABETTA

CITY LIMIT

SOUTH DURANGO
 WATER DISTRICT

3S CURTIS C. JOHNSON

2S GENEVA T. JOHNSON

SOUTH DURANGO
 WATER DISTRICT

RR 2S D. & R.G.W. P.R.

SE 1/4 SW 1/4 SEC. 29

NE 1/4 NW 1/4 SEC. 32

T. 35 N., R. 9 W., NMPM

MESA GRANDE GAS CO.

DETAIL FOR TEMPORARY CONNECTOR ROAD

FEDERAL ROAD REGION NO.	DIVISION	PROJ. NO.	SHEET NO.	TOTAL SHEETS
8	COLORADO	RFO19-2(14) Sec. 2	8A	16

REVISIONS		
4-8-80	Added Sheet 8A	R.C.
4-14-80	Revised ownerships	R.C.
5-15-80	Changed Proj. number	TP
7/29/80	Add CSP B.C.B.C. for Channel	J.S.
12/8/80	Deleted Parcels 36-R & 36-R2	J.S.

Old 160/550
 A = 08° 32' Rt.
 T = 85.51'
 D = 5° 00'
 L = 170.70'
 R = 1145.92'

Proj.
 A = 93° 55' Rt.
 T = 107.08'
 D = 57° 17' 45"
 L = 163.92'
 R = 100.00'

NW 1/4 NE 1/4 SEC. 32

P.O.B. PARCELS 37 & 38
 TIE: S 1/4 COR. SEC. 29 BEARS
 S 57° 09' 45" W 563.4'

P.O.T. 13 + 43.83 (Proj.) =
 P.O.S.T. 17 + 44.74
 on old 160/550

END CONSTRUCTION
 PROJECT FC 160-2(27)

See Detail

N 14° 51' E (City plat)
 8th. Ave.

SW 1/4 SE 1/4 SEC. 29

SE 1/4 SW 1/4 SEC. 29

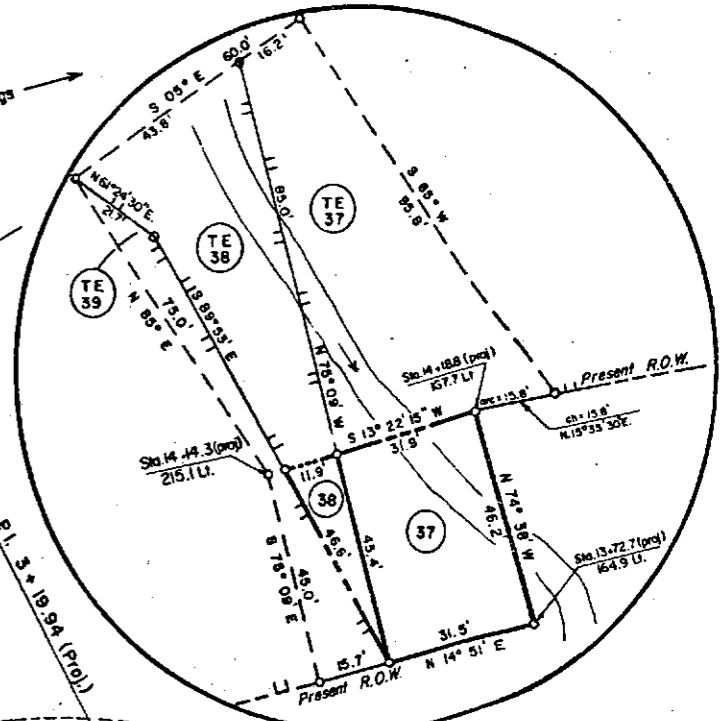
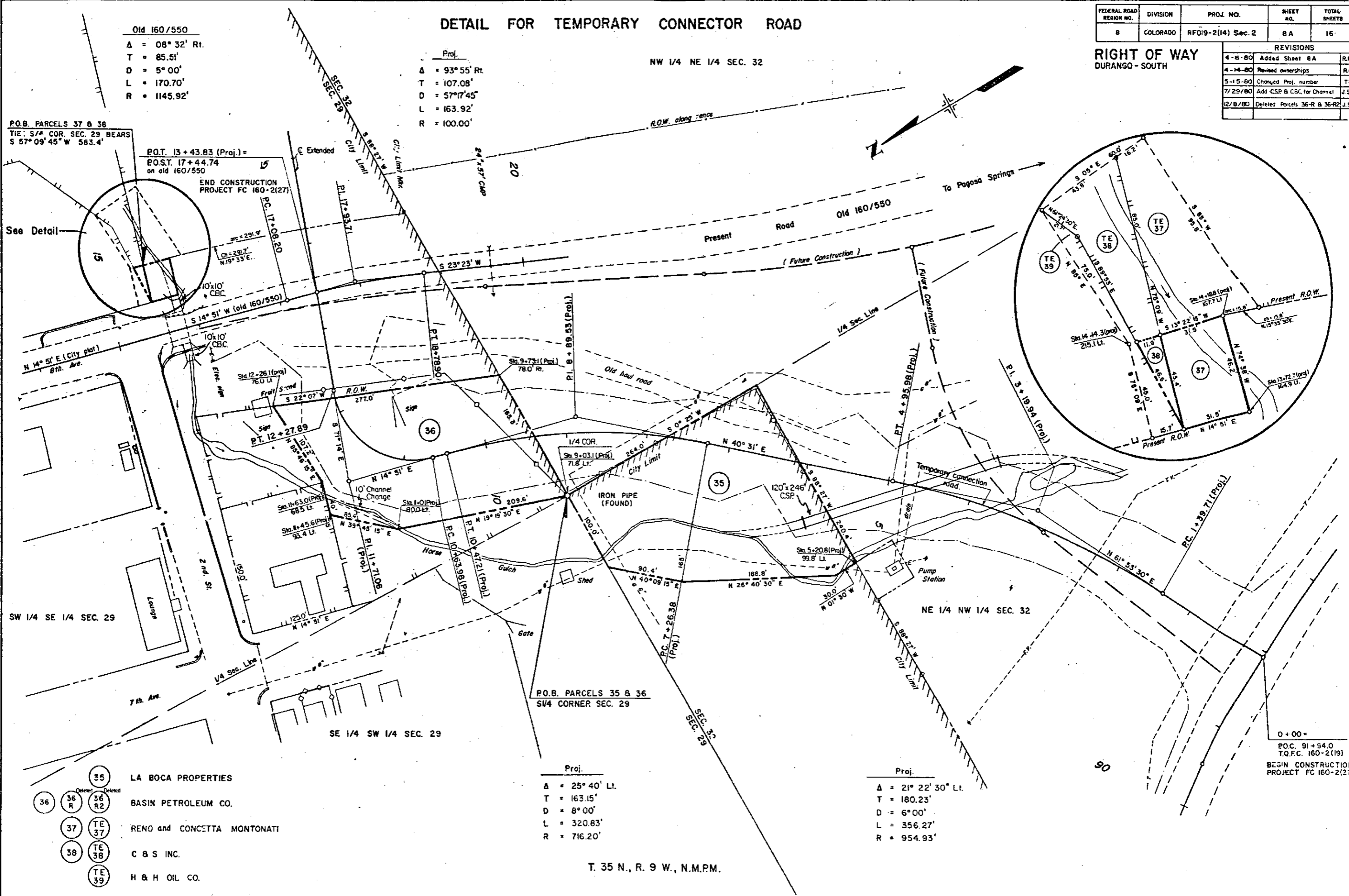
P.O.B. PARCELS 35 & 36
 SW 1/4 CORNER SEC. 29

Proj.
 A = 25° 40' Lt.
 T = 163.15'
 D = 8° 00'
 L = 320.83'
 R = 716.20'

Proj.
 A = 21° 22' 30" Lt.
 T = 180.23'
 D = 6° 00'
 L = 356.27'
 R = 954.93'

T. 35 N., R. 9 W., N.M.P.M.

RIGHT OF WAY
 DURANGO - SOUTH



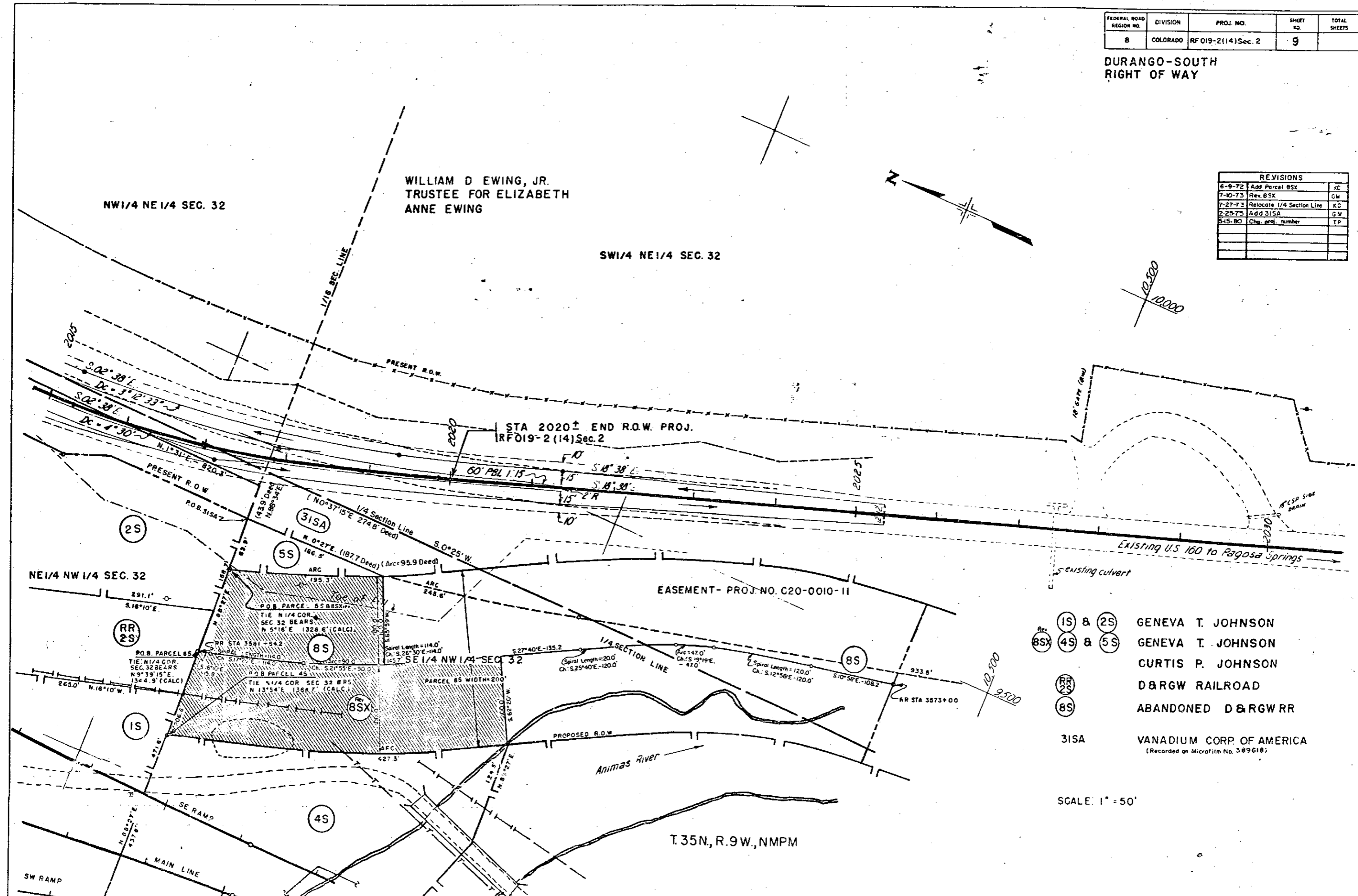
- 35 LA BOCA PROPERTIES
- 36 R BASIN PETROLEUM CO.
- 37 TE RENO and CONCETTA MONTONATI
- 38 TE C & S INC.
- 39 TE H & H OIL CO.

0 + 00 =
 P.O.C. 91 + 94.0
 T.O.F.C. 160-2(19)
 BEGIN CONSTRUCTION
 PROJECT FC 160-2(27)

FEDERAL ROAD REGION NO.	DIVISION	PROJ. NO.	SHEET NO.	TOTAL SHEETS
8	COLORADO	RF 019-2(14)Sec. 2	9	

DURANGO-SOUTH
 RIGHT OF WAY

REVISIONS		
6-9-72	Add Parcel 85x	KC
7-10-73	Rev. 85x	GM
7-27-73	Relocate 1/4 Section Line	KC
2-25-75	Add 315A	GM
3-15-80	Chg. par. number	TP



- 1S & 2S GENEVA T. JOHNSON
- 4S & 5S GENEVA T. JOHNSON
- 8S CURTIS P. JOHNSON
- RR 2S D & R G W RAILROAD
- 8Sx ABANDONED D & R G W RR
- 315A VANADIUM CORP. OF AMERICA
(Recorded on Microfilm No. 389618)

SCALE: 1" = 50'

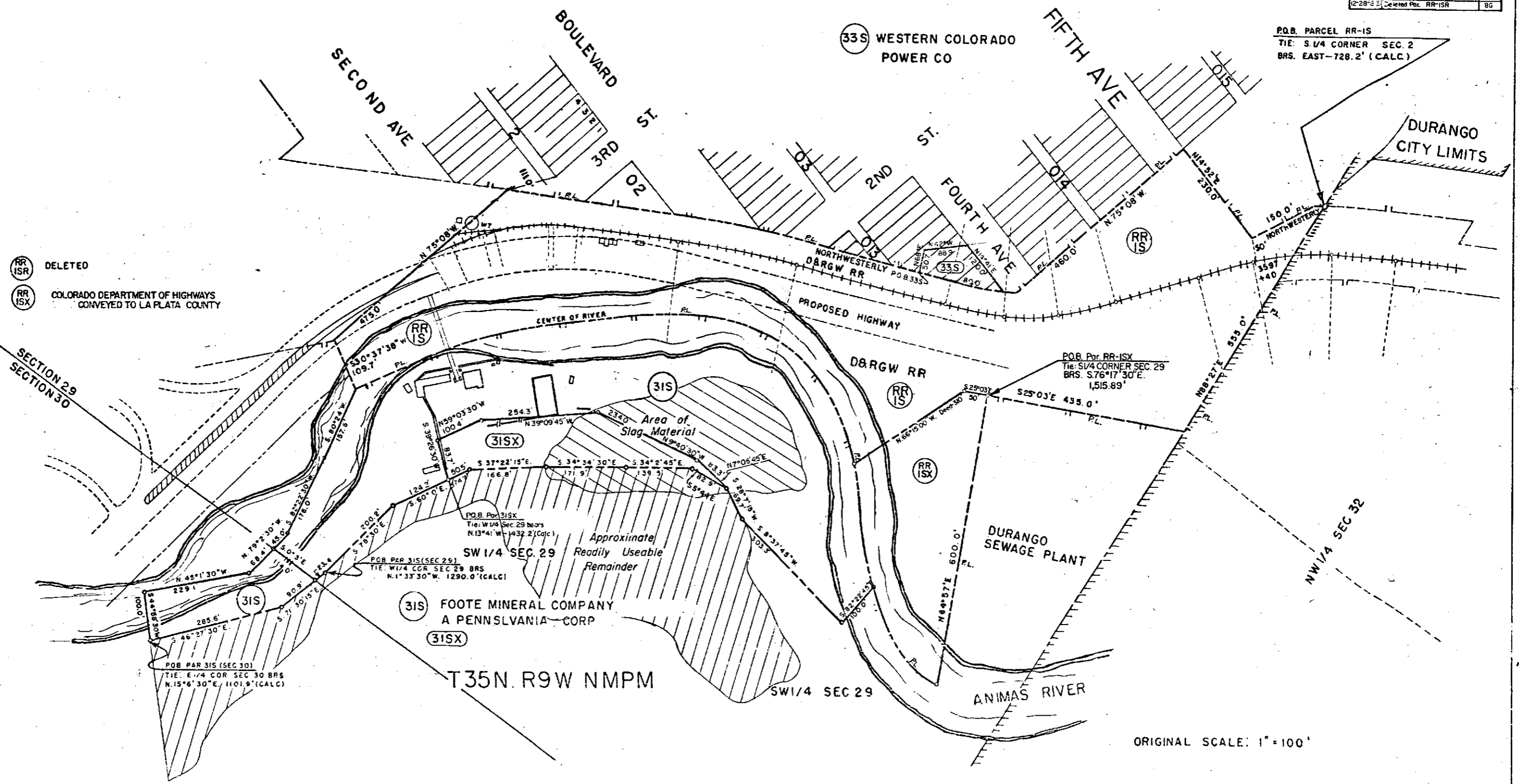
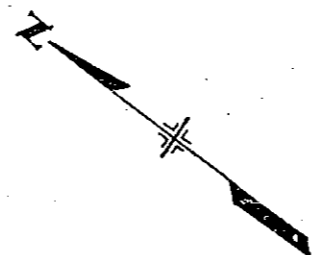
T. 35N., R. 9W., NMPM

SUPPLEMENTARY ALIGNMENT SHEET SHOWING PARCELS RR-IS AND 31S

FEDERAL ROAD REGION NO.	DIVISION	PROJ. NO.	SHEET NO.	TOTAL SHEETS
8	COLORADO	RFOIS-2(14)Sec. 2	9A	

DURANGO-SOUTH
 RIGHT OF WAY

REVISIONS	
6-9-72	Change Sheet No. from 5A to 9A
12-5-72	Add Topography
2-25-72	Add Par 33 S
12-7-72	Add Par 31SX, Name Chg.
	Par 31S
5-15-80	Chg. proj. number
8/18/82	Add RR-ISR, RR-ISX
12-28-83	Deleted Par. RR-ISR



P.O.B. PARCEL RR-IS
 TIE: S. 1/4 CORNER SEC. 2
 BRS. EAST-728.2' (CALC.)

RR-ISR DELETED
 RR-ISX COLORADO DEPARTMENT OF HIGHWAYS
 CONVEYED TO LA PLATA COUNTY

P.O.B. Par RR-ISX
 Tie: S. 1/4 CORNER SEC. 29
 BRS. S. 76° 17' 30" E.
 1,515.89'

Approximate
 Readily Useable
 Remainder
 SW 1/4 SEC. 29

FOOTE MINERAL COMPANY
 A PENNSLVANIA CORP

T35N. R9W NMPM

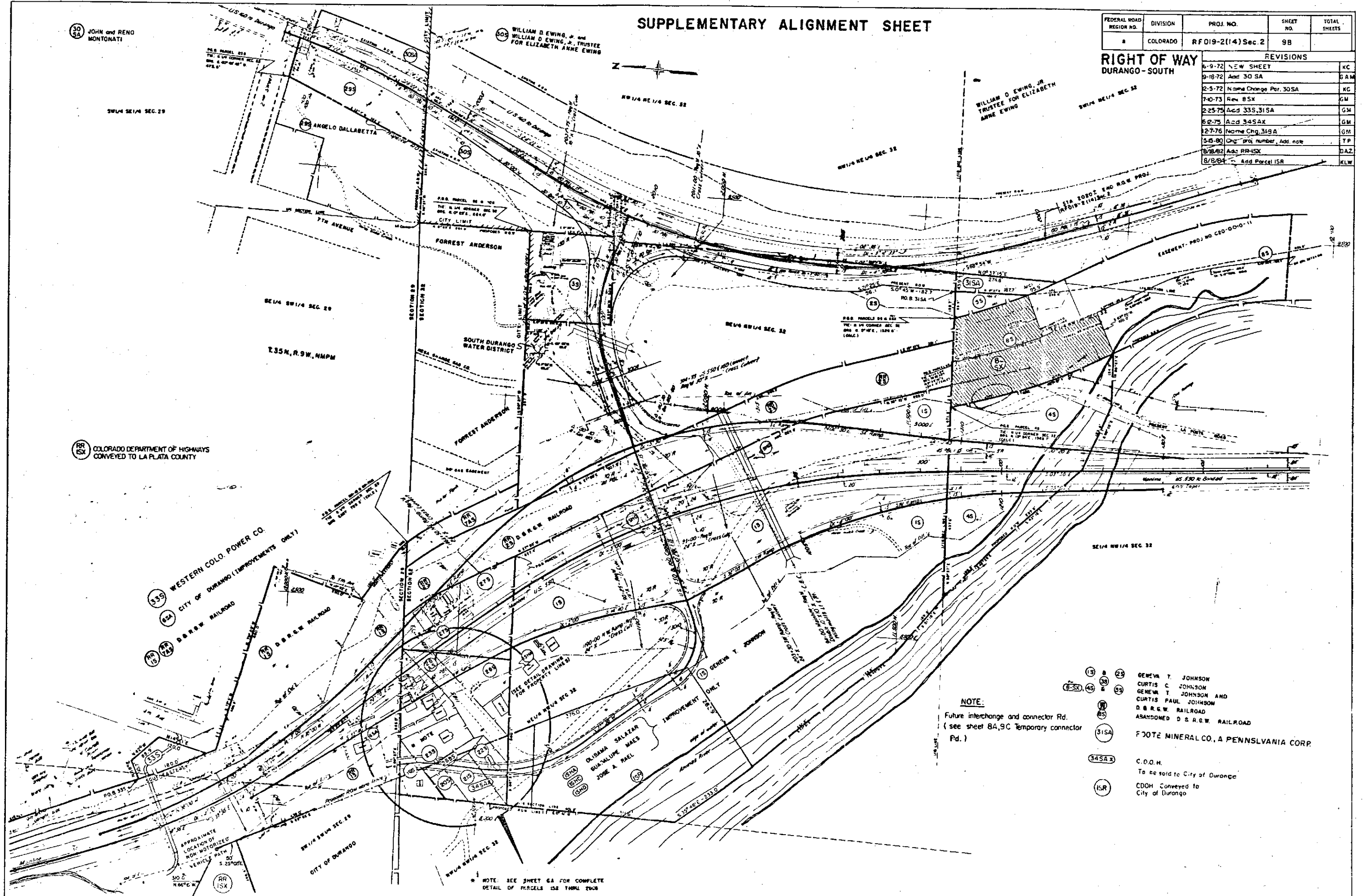
ORIGINAL SCALE: 1" = 100'

SUPPLEMENTARY ALIGNMENT SHEET

FEDERAL ROAD REGION NO.	DIVISION	PROJ. NO.	SHEET NO.	TOTAL SHEETS
8	COLORADO	RF 019-2(14) Sec. 2	9B	

REVISIONS		
6-9-72	NEW SHEET	KC
9-18-72	Add 30 SA	GAM
2-5-72	Name Change Par. 30SA	KC
7-10-73	Rev. 85X	GM
2-25-75	Add 33S, 31SA	GM
6-2-75	Add 34SAx	GM
2-7-76	Name Chg. 31SA	GM
5-5-80	Chg. 876 number, Add. note	TP
8/18/82	Add RR-15X	DAZ
8/8/84	Add Parcel 15R	KLW

RIGHT OF WAY
 DURANGO - SOUTH



JOHN and RENO MONTONATI

WILLIAM D. EWING, JR. and WILLIAM D. EWING, JR. TRUSTEE FOR ELIZABETH ANNE EWING

WILLIAM D. EWING, JR. TRUSTEE FOR ELIZABETH ANNE EWING

COLORADO DEPARTMENT OF HIGHWAYS CONVEYED TO LA PLATA COUNTY

WESTERN COLO. POWER CO. CITY OF DURANGO (IMPROVEMENTS ONLY)

D & R.G.W. RAILROAD

NOTE:

Future interchange and connector Rd. (see sheet 8A, 9C Temporary connector Rd.)

- (13) GENEVA T. JOHNSON
- (25) CURTIS C. JOHNSON
- (31SA) GENEVA T. JOHNSON AND CURTIS PAUL JOHNSON
- (34SAx) D & R.G.W. RAILROAD ABANDONED D & R.G.W. RAILROAD
- (31SA) FOTE MINERAL CO., A PENNSLVANIA CORP.
- (34SAx) C.D.O.H. To be sold to City of Durango
- (15R) CDH Conveyed to City of Durango

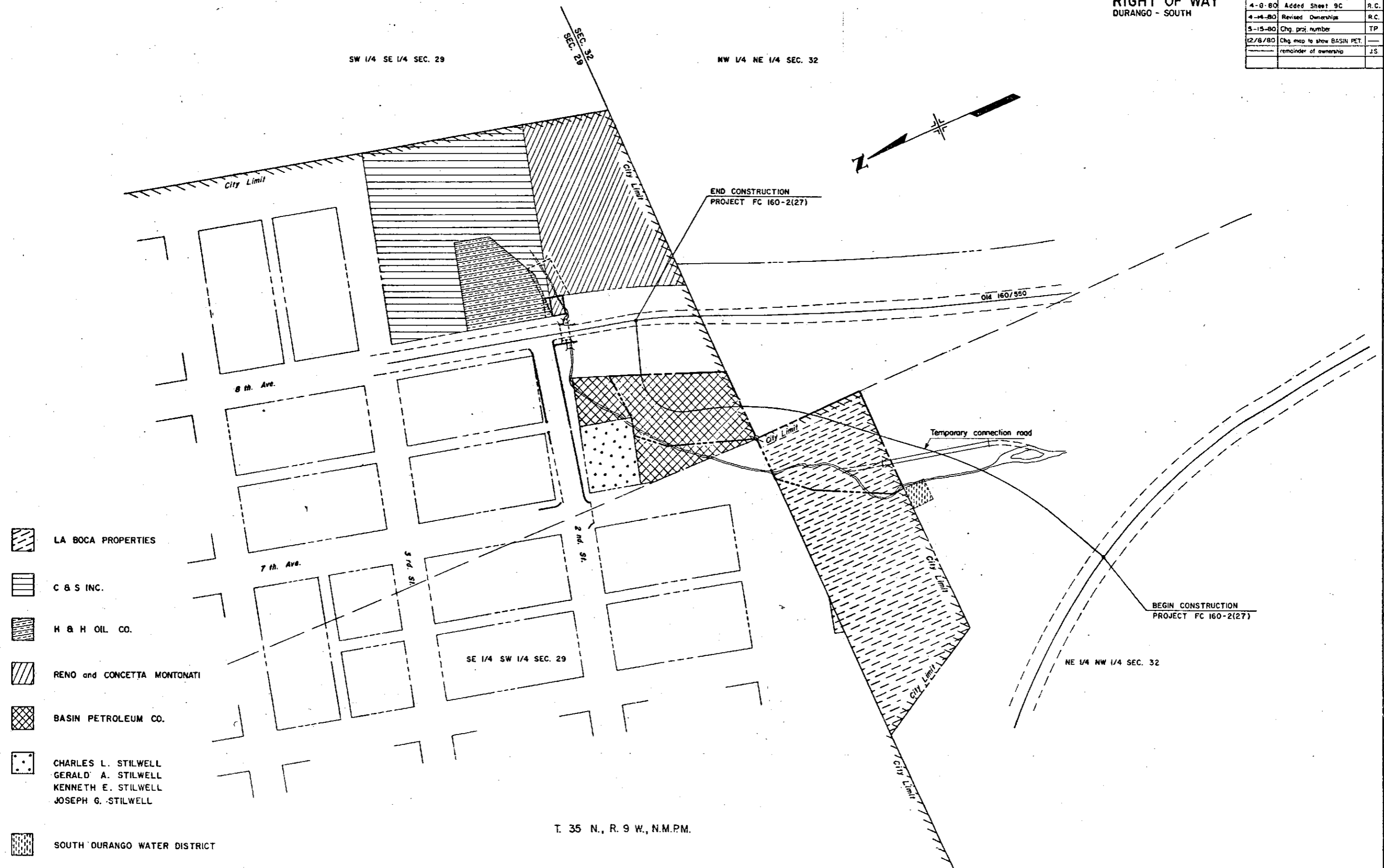

* NOTE: SEE SHEET 8A FOR COMPLETE DETAIL OF PARCELS 15S THRU 20C

OWNERSHIP INFORMATION FOR TEMPORARY CONNECTOR ROAD

FEDERAL ROAD REGION NO.	DIVISION	PROJ. NO.	SHEET NO.	TOTAL SHEETS
8	COLORADO	RF019-2(14) Sec. 2	9C	16

REVISIONS		
4-9-80	Added Sheet 9C	R.C.
4-14-80	Revised Ownerships	R.C.
5-15-80	Chg. proj. number	TP
12/8/80	Chg. map to show BASIN PET.	—
—	remainder of ownership	JS

RIGHT OF WAY
 DURANGO - SOUTH



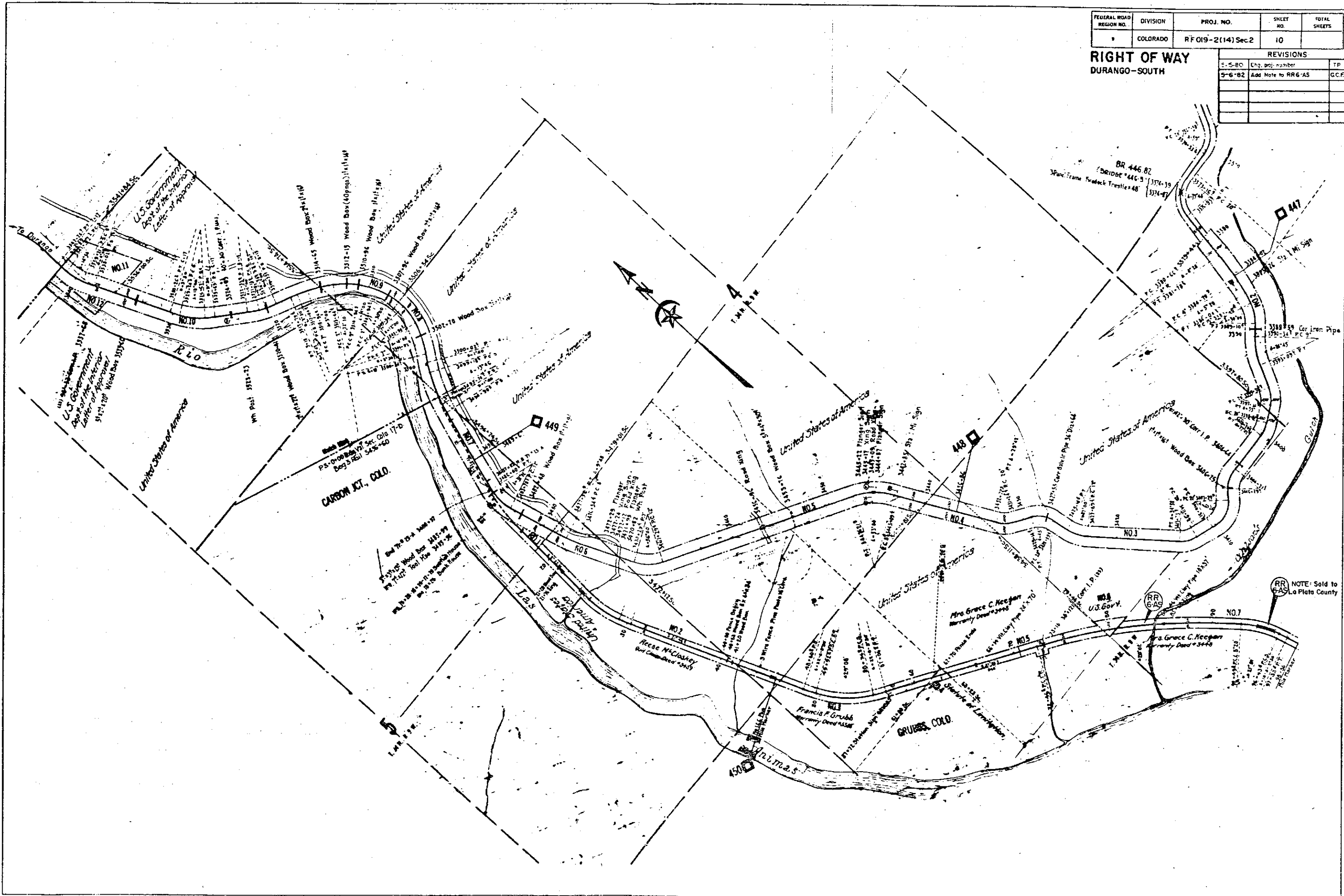
- LA BOCA PROPERTIES
- C & S INC.
- H & H OIL CO.
- RENO and CONCETTA MONTONATI
- BASIN PETROLEUM CO.
- CHARLES L. STILWELL
 GERALD A. STILWELL
 KENNETH E. STILWELL
 JOSEPH G. STILWELL
- SOUTH DURANGO WATER DISTRICT

T. 35 N., R. 9 W., N.M.P.M.

FEDERAL ROAD REGION NO.	DIVISION	PROJ. NO.	SHEET NO.	TOTAL SHEETS
1	COLORADO	RF 019-2(14) Sec 2	10	

**RIGHT OF WAY
 DURANGO-SOUTH**

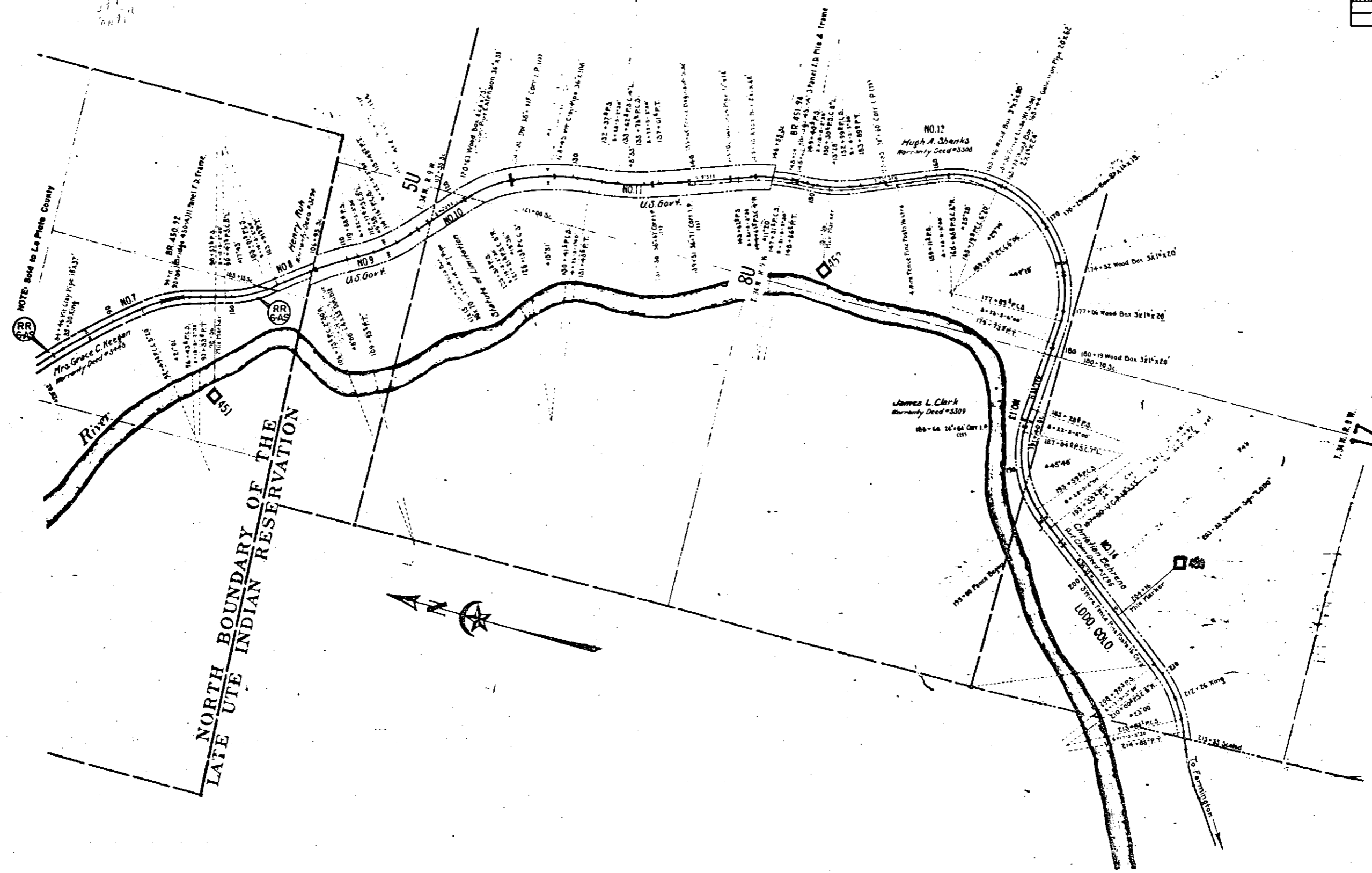
REVISIONS		
REV.	CHG. NO. NUMBER	TP
5-5-80		
5-6-82	Add Note to RR 6-AS	G.C.F.



FEDERAL ROAD REGION NO.	DIVISION	PROJ. NO.	SHEET NO.	TOTAL SHEETS
9	COLORADO	R F 019-2(14)Sec.2	11	

**RIGHT OF WAY
 DURANGO-SOUTH**

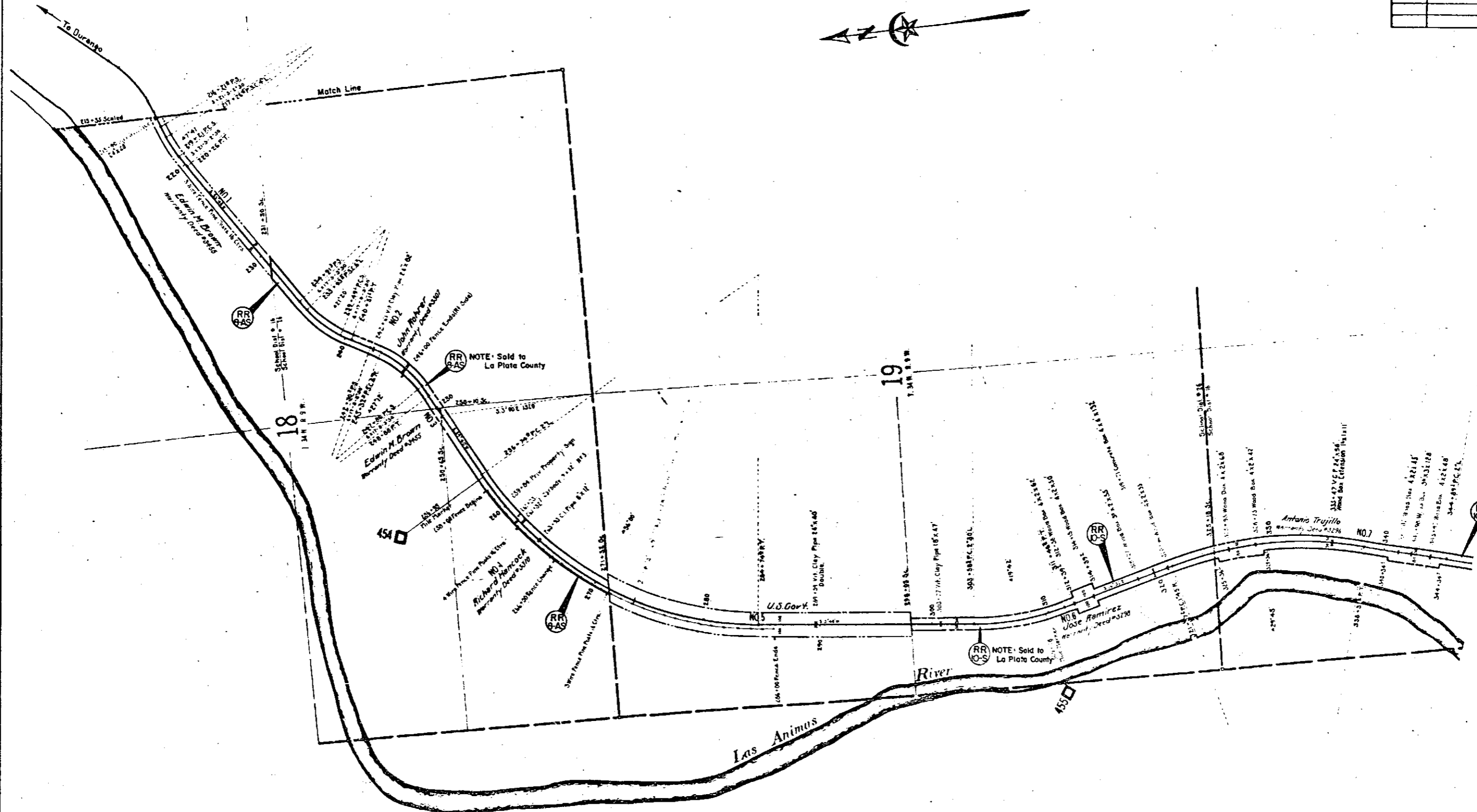
REVISIONS		
NO.	Chg. proj. number	TP.
5-6-80		
5-6-82	Add Note to RR6-AS	GCF



FEDERAL ROAD REGION NO.	DIVISION	PROJ. NO.	SHEET NO.	TOTAL SHEETS
1	COLORADO	RFO19-2(14)Sec.2	12	

REVISIONS		
DATE	CHG. PROJ. NUMBER	TP
5-15-80		
5-6-82	Add Note to RR8-AS, RR10-S	ACE

RIGHT OF WAY
DURANGO-SOUTH

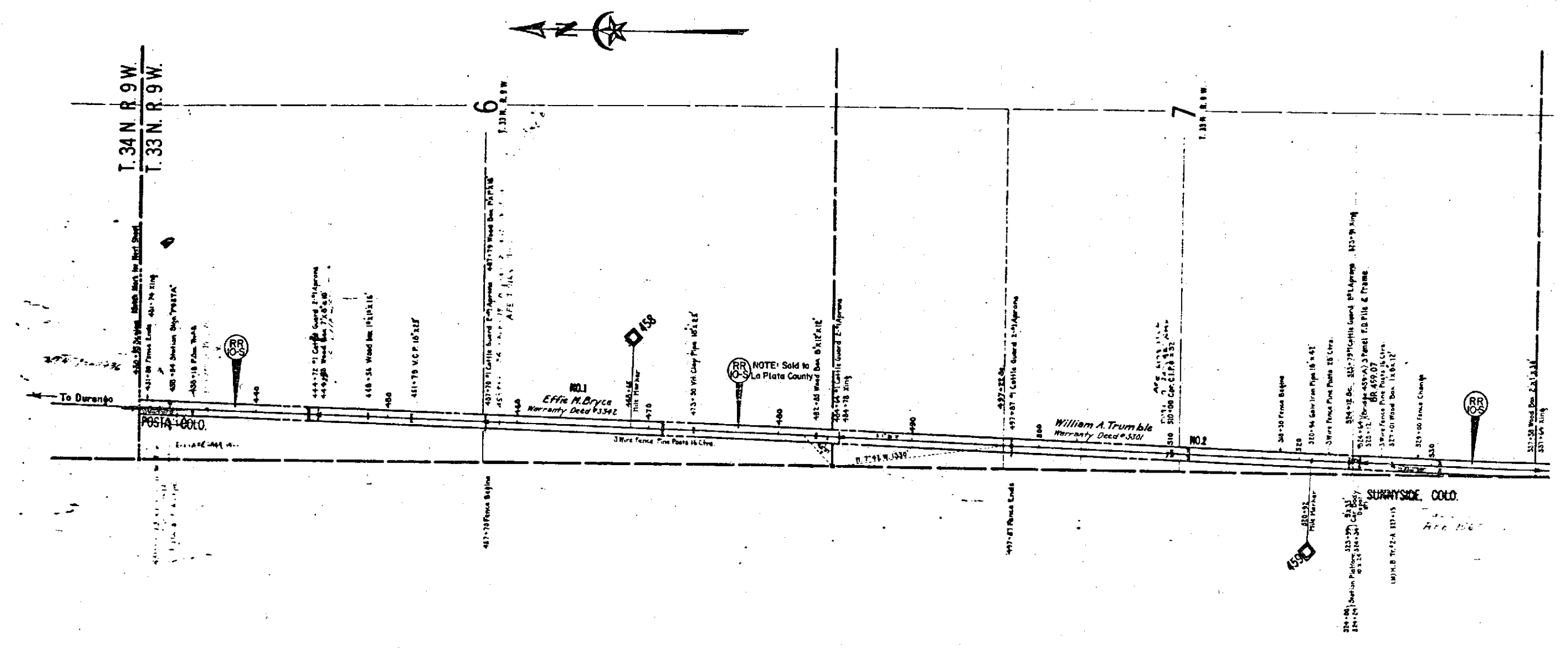


30
 JAN 1930

FEDERAL ROAD REGION NO.	DIVISION	PROJ. NO.	SHEET NO.	TOTAL SHEETS
9	COLORADO	RF 019-2(14)Sec.2	14	

**RIGHT OF WAY
 DURANGO-SOUTH**

REVISIONS		
NO.	Chg. no.	number
5-5-80		
5-6-82	Add Note to RR105	



To Durango

POSTAL COLO.

487-70 Fence Begins

NO.1
 Effie M. Bryce
 Warranty Deed #3542

3 Wire Fence Time Posts 16 Ctrs.

NOTE: Sold to
 La Plata County

William A. Trumble
 Warranty Deed #3701

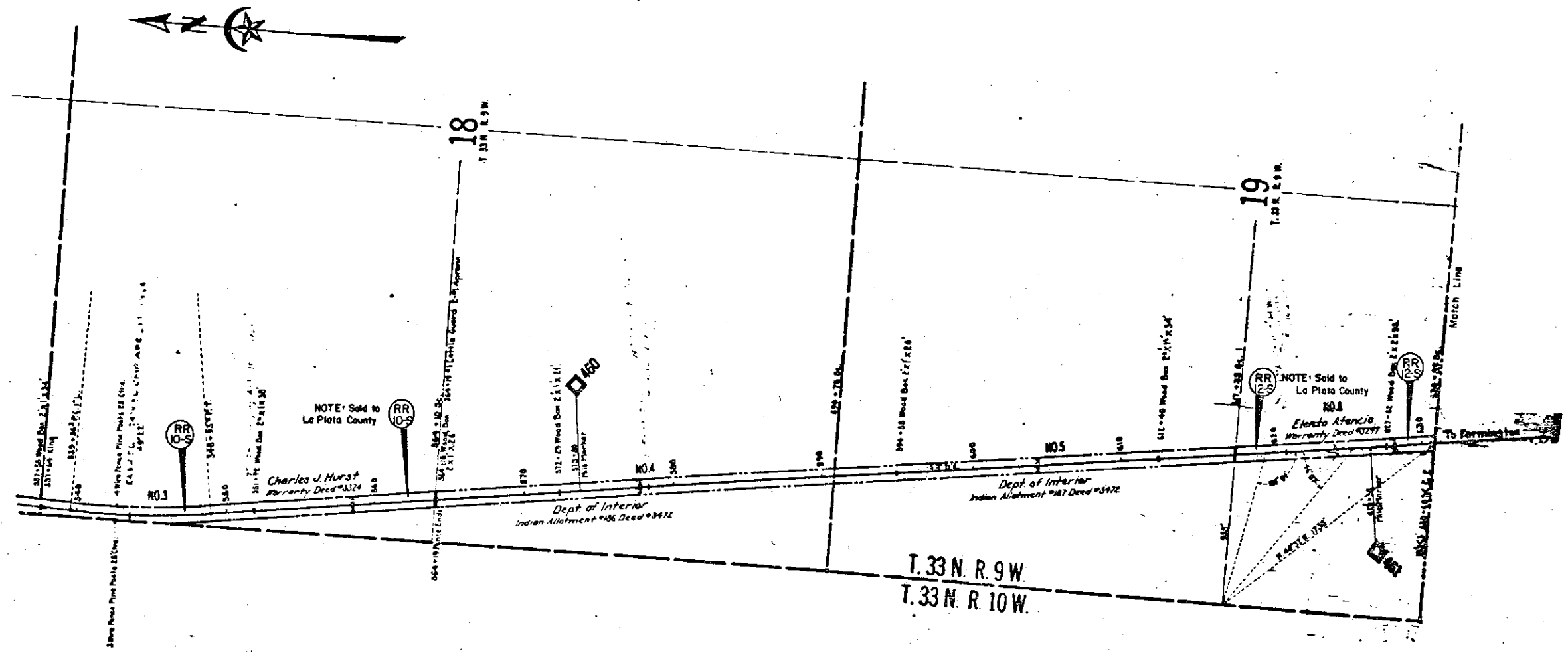
NO.2

SUNNYSIDE, COLO.

FEDERAL ROAD REGION NO.	DIVISION	PROJ. NO.	SHEET NO.	TOTAL SHEETS
9	COLORADO	RFO19-2(14)Sec.2	15	

RIGHT OF WAY
DURANGO-SOUTH

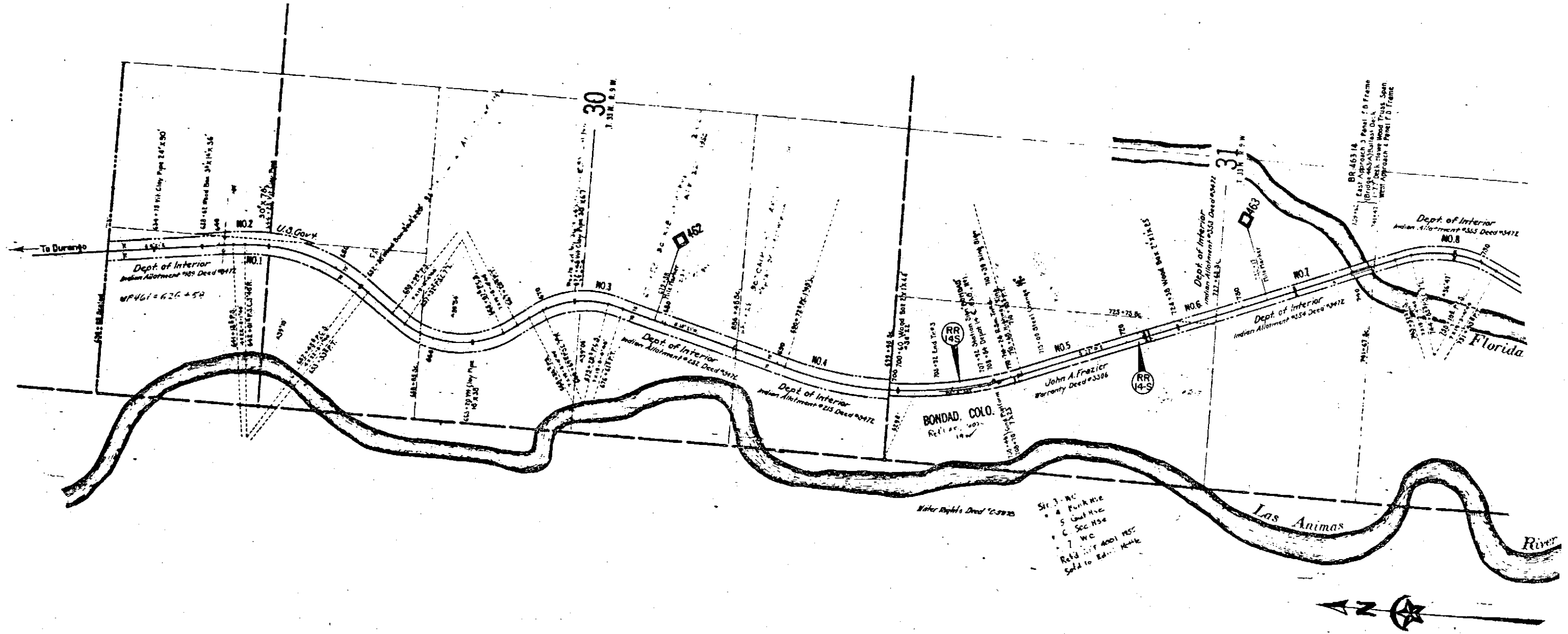
REVISIONS		
Chg. no.	number	TP
5-15-60		
5-6-62	Add Note to RR105, RR125	G.C.F.



FEDERAL ROAD REGION NO.	DIVISION	PROJ. NO.	SHEET NO.	TOTAL SHEETS
9	COLORADO	RFO19-2(14)Sec.2	16	

REVISIONS		
S-S-80	Chg. proj. number	T.P.

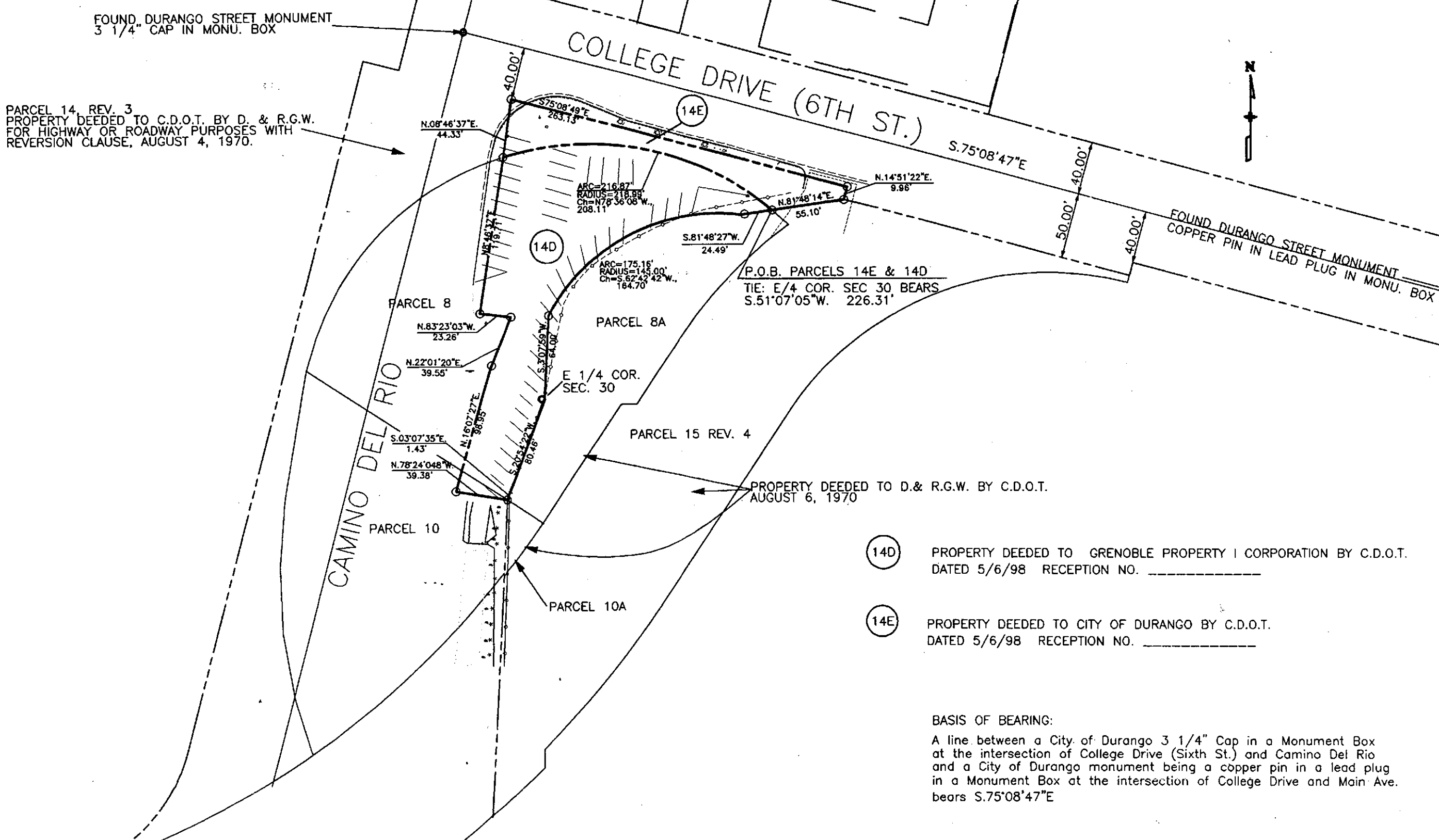
RIGHT OF WAY
DURANGO-SOUTH



C.D.O.T PROPERTY - 6TH ST. & CAMINO DEL RIO

FEDERAL ROAD REGION NO.	DIVISION	PROJECT NO.	SHEET NO.
XXII	COLORADO		1

SURVEY UNIT



PARCEL 14, REV. 3
PROPERTY DEEDED TO C.D.O.T. BY D. & R.G.W.
FOR HIGHWAY OR ROADWAY PURPOSES WITH
REVERSION CLAUSE, AUGUST 4, 1970.

FOUND DURANGO STREET MONUMENT
3 1/4" CAP IN MONU. BOX

FOUND DURANGO STREET MONUMENT
COPPER PIN IN LEAD PLUG IN MONU. BOX

P.O.B. PARCELS 14E & 14D
TIE: E/4 COR. SEC 30 BEARS
S.51°07'05"W. 226.31'

PROPERTY DEEDED TO D. & R.G.W. BY C.D.O.T.
AUGUST 6, 1970

①④④ PROPERTY DEEDED TO GRENOBLE PROPERTY I CORPORATION BY C.D.O.T.
DATED 5/6/98 RECEPTION NO. _____

①④⑤ PROPERTY DEEDED TO CITY OF DURANGO BY C.D.O.T.
DATED 5/6/98 RECEPTION NO. _____

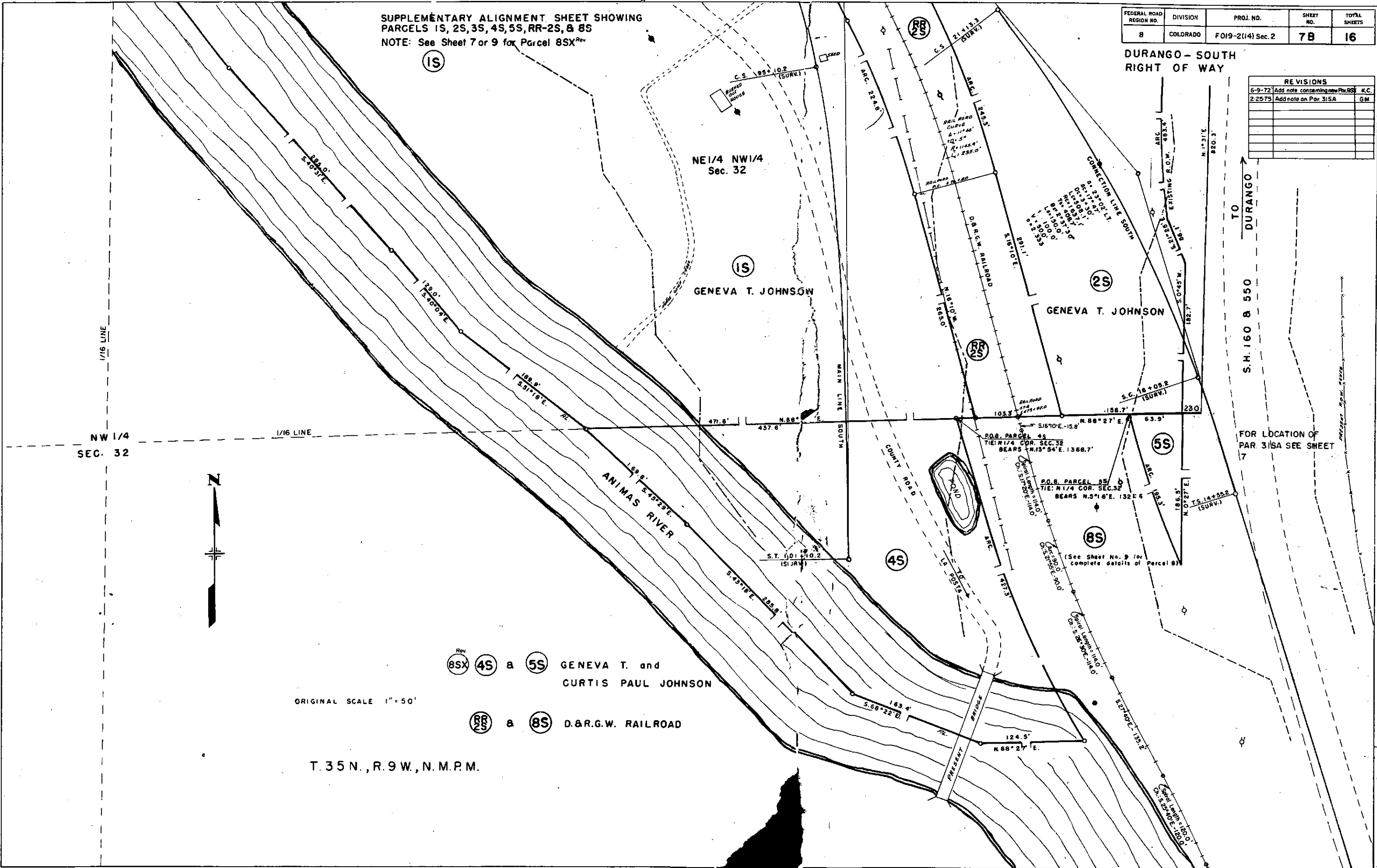
BASIS OF BEARING:
A line between a City of Durango 3 1/4" Cap in a Monument Box
at the intersection of College Drive (Sixth St.) and Camino Del Rio
and a City of Durango monument being a copper pin in a lead plug
in a Monument Box at the intersection of College Drive and Main Ave.
bears S.75°08'47"E

**SUPPLEMENTARY ALIGNMENT SHEET SHOWING
 PARCELS 1S, 2S, 3S, 4S, 5S, RR-2S, & 8S**
 NOTE: See Sheet 7 or 9 for Parcel 8SX^{Rev}

FEDERAL ROAD REGION NO.	DIVISION	PROJ. NO.	SHEET NO.	TOTAL SHEETS
8	COLORADO	FO19-2(14) Sec. 2	78	16

**DURANGO - SOUTH
 RIGHT OF WAY**

REVISIONS	
6-9-72	Add note concerning Parcel 8SX, K.C.
2-25-75	Add note on Par. 315A GM



NW 1/4
 SEC. 32



Rev
 8SX 4S & 5S GENEVA T. and
 CURTIS PAUL JOHNSON

ORIGINAL SCALE 1" = 50'

RR-2S & 8S D.&R.G.W. RAILROAD

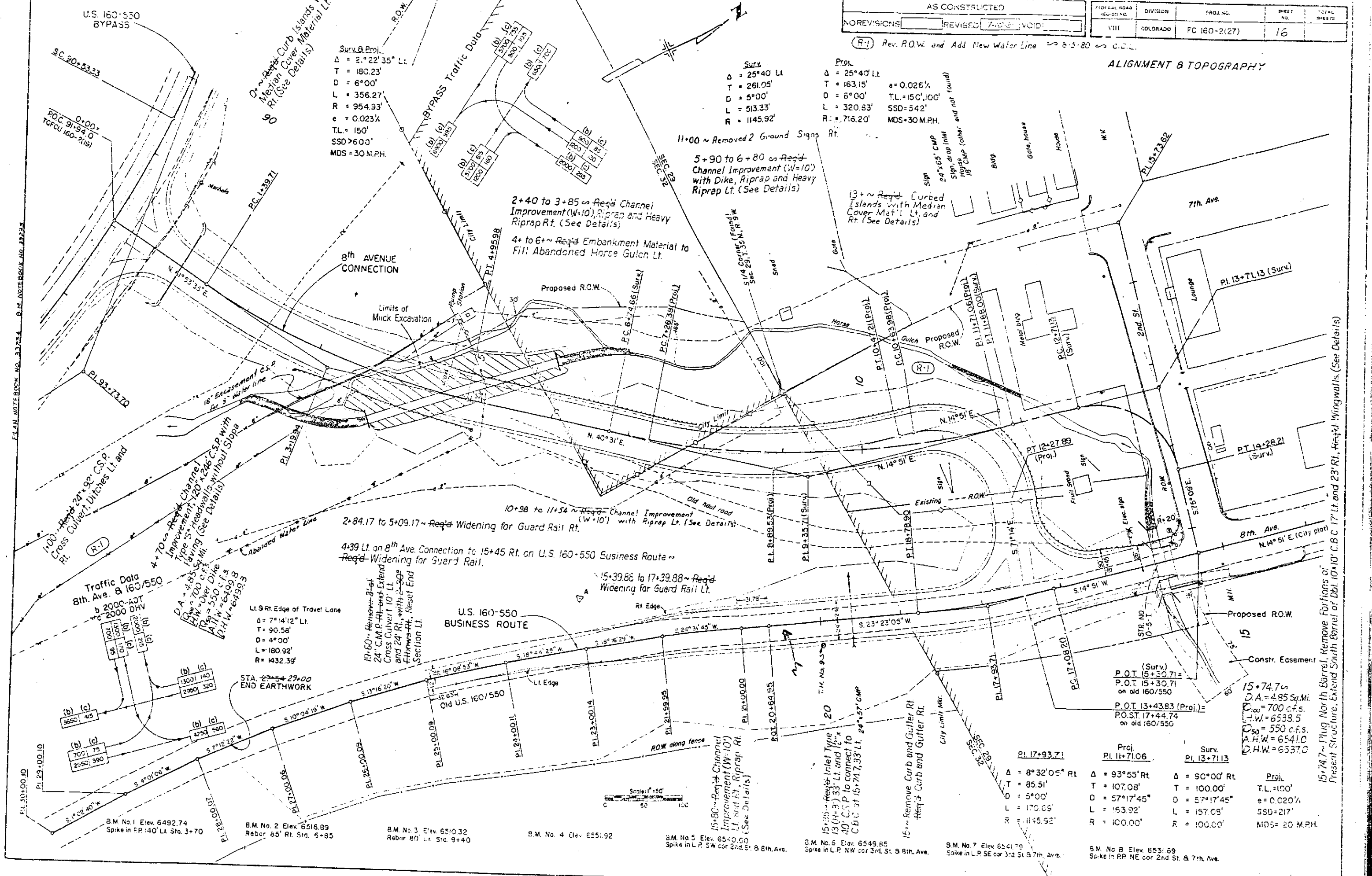
T. 35 N., R. 9 W., N.M.P.M.

TO
 DURANGO

S.H. 160 & 550

FOR LOCATION OF
 PAR. 315A SEE SHEET
 7

ALIGNMENT & TOPOGRAPHY



SURV.
 $\Delta = 25^{\circ}40' Lt.$
 $T = 261.05'$
 $D = 5^{\circ}00'$
 $L = 513.33'$
 $R = 1145.92'$


PROJ.
 $\Delta = 25^{\circ}40' Lt.$
 $T = 163.15'$
 $D = 8^{\circ}00'$
 $L = 320.83'$
 $R = 716.20'$

$e = 0.026\%$
 $TL = 150'$
 $SSD = 542'$
 $MDS = 30 M.P.H.$

SURV. B. PROJ.
 $\Delta = 2^{\circ}22'35" Lt.$
 $T = 180.23'$
 $D = 6^{\circ}00'$
 $L = 356.27'$
 $R = 954.93'$
 $e = 0.023\%$
 $TL = 150'$
 $SSD > 600'$
 $MDS = 30 M.P.H.$

Req'd Curbed Islands w/ Median Cover Material Lt. & Rt. (See Details)

Proj.	Surv.	Proj.	Surv.
91.17+93.71	PL 11+71.06	PL 13+71.13	PL 13+71.13
$\Delta = 8^{\circ}32'05" Rt.$	$\Delta = 93^{\circ}55' Rt.$	$\Delta = 90^{\circ}00' Rt.$	$\Delta = 90^{\circ}00' Rt.$
$T = 85.51'$	$T = 107.08'$	$T = 100.00'$	$T = 100.00'$
$D = 5^{\circ}00'$	$D = 57^{\circ}17'45"$	$D = 57^{\circ}17'45"$	$D = 57^{\circ}17'45"$
$L = 170.69'$	$L = 163.92'$	$L = 157.09'$	$L = 157.09'$
$R = 1145.92'$	$R = 100.00'$	$R = 100.00'$	$R = 100.00'$
			$TL = 100'$
			$e = 0.020\%$
			$SSD = 217'$
			$MDS = 20 M.P.H.$

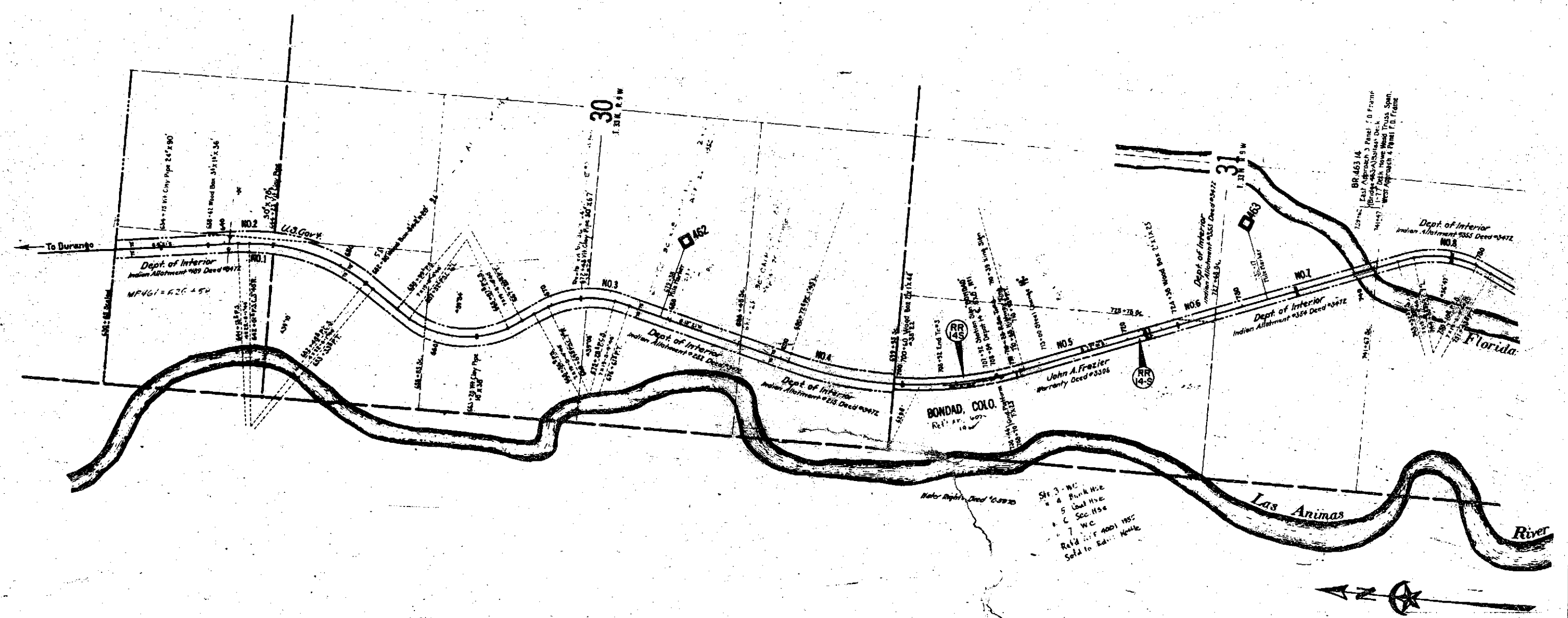


- B.M. No. 1 Elev. 6492.74 Spike in F.P. 140' Lt. Sta. 3+70
- B.M. No. 2 Elev. 6516.99 Rebar 65' Rt. Sta. 6+85
- B.M. No. 3 Elev. 6510.32 Rebar 87' Lt. Sta. 9+40
- B.M. No. 4 Elev. 6551.92
- B.M. No. 5 Elev. 6540.00 Spike in L.P. SW cor 2d St. & 8th. Ave.
- B.M. No. 6 Elev. 6549.85 Spike in L.P. NW cor 3rd St. & 9th. Ave.
- B.M. No. 7 Elev. 6541.79 Spike in L.P. SE cor 3rd St. & 7th. Ave.
- B.M. No. 8 Elev. 6531.69 Spike in R.P. NE cor 2nd St. & 7th. Ave.

FEDERAL ROAD REGION NO.	DIVISION	PROJ. NO.	SHEET NO.	TOTAL SHEETS
9	COLORADO	FO19-2(14)Sec.2	16	16

**RIGHT OF WAY
 DURANGO-SOUTH**

REVISIONS	

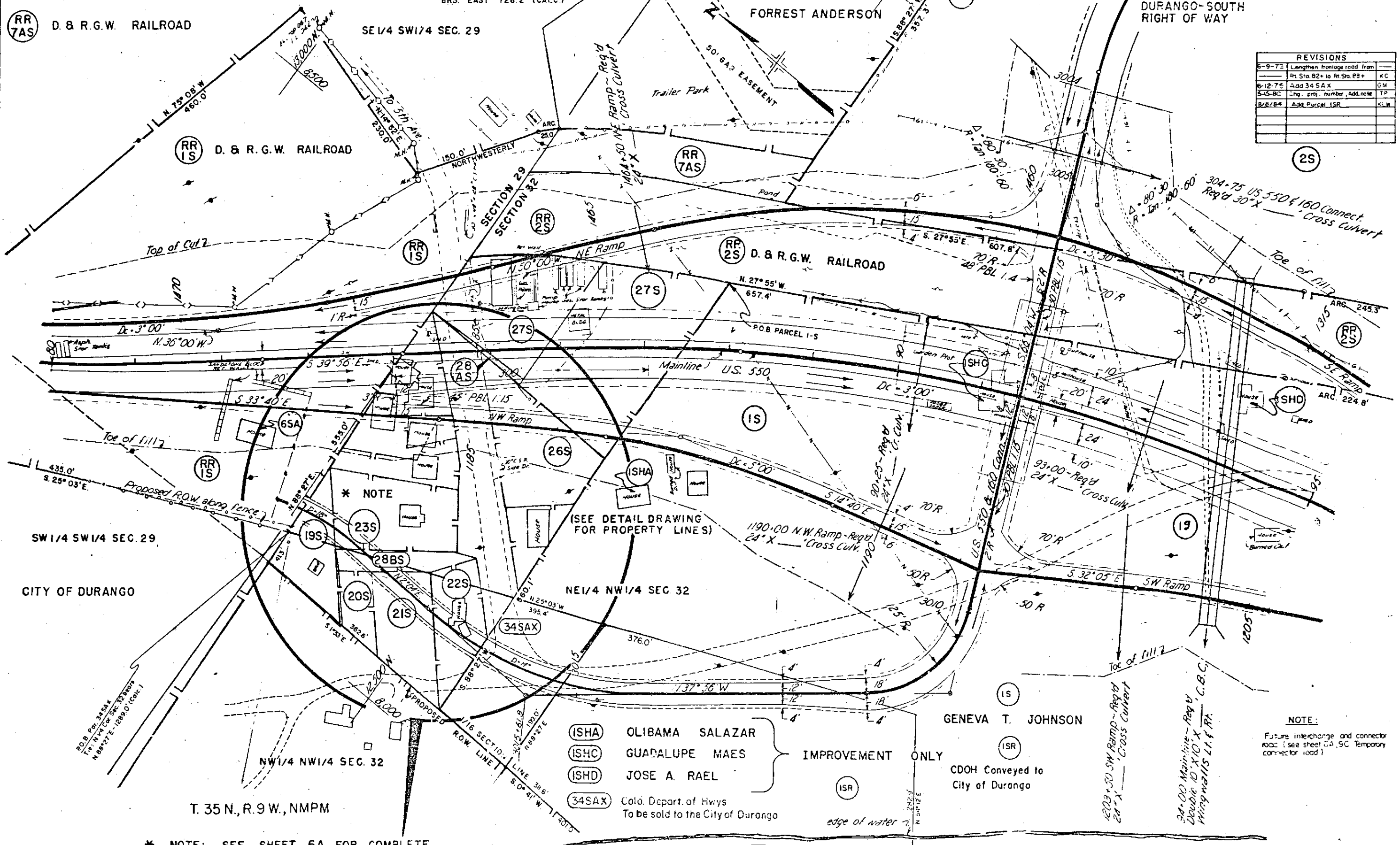


6SA CITY OF DURANGO (IMPROVEMENTS ONLY)

P.O.B. PARCEL RR-1S & RR-7AS
TIE: S 1/4 CORNER SEC. 29
BRS. EAST 728.2' (CALC.)

FEDERAL ROAD REGION NO.	DIVISION	PROJ. NO.	SHEET NO.	TOTAL SHEETS
8	COLORADO	RFO19-21(4) Sec. 2	6	

REVISIONS	
6-9-73	Lengthen frontage road from Pt. Sta. 82+ to Pt. Sta. 88+ KC
6-12-74	Add 34 SA X GM
5-15-80	Chg. proj. number, add note TP
8/8/84	Add Parcel ISR KSLW



* NOTE

(SEE DETAIL DRAWING FOR PROPERTY LINES)

- (ISHA) OLIBAMA SALAZAR
- (ISHC) GUADALUPE MAES
- (ISHD) JOSE A. RUEL
- (34SAX) Colo. Dept. of Hwys
To be sold to the City of Durango

IMPROVEMENT ONLY

GENEVA T. JOHNSON
CDOH Conveyed to City of Durango

NOTE:
Future interchange and connector road (see sheet 6A, 6C Temporary connector road)

* NOTE: SEE SHEET 6A FOR COMPLETE DETAIL OF PARCELS 15S THRU. 28CS

SCALE 1" = 50'

PLAN PAGE

R. O. W. TABULATION OF PROPERTIES IN LA PLATA

COUNTY S.H.No.550 PROJ. F 550-2(1)

FEDERAL ROAD DIVISION NO.	DISTRICT	PROJECT NO.	SHEET NO.
VIII	COLORADO	F 550-2(1)	2A

RIGHT OF WAY HERMOSA - ROCKWOOD

PARCEL NO.	OWNER	ADDRESS	LOCATION	AREA IN ACRES			PURCHASE DATA					REMARKS	NO.	
				PARCEL	TO BE ACQUIRED	REMAINDER	LAND	IMPROV'M'TS	DAMAGE	MISC.	TOTAL			
			T.37N.,R.9W.,N.M.P.M.											
							LT	RT						
1A	UNITED STATES OF AMERICA	DURANGO, COLORADO 81301	SW1/4 SW1/4 Sec. 12	1.03	0.23									
1B ^{Rev.}	UNITED STATES OF AMERICA	DURANGO, COLORADO 81301	SE1/4 SW1/4 Sec. 13	2.63	2.63									
1C	UNITED STATES OF AMERICA	DURANGO, COLORADO 81301	E1/2 SW1/4 Sec. 25	3.09	2.49									
1D	UNITED STATES OF AMERICA	DURANGO, COLORADO 81301	SE1/4 SW1/4 Sec. 25	0.65	0.58									
1E	DELETED													
2	LeROY ENGLISH	SILVERTON STAR ROUTE BOX 35, DURANGO, COLORADO 81301	W1/2 NW1/4 Sec. 13	11.98	6.48	268±	46.2±							
3A	ARVIN A. KOLZ	663-5th AVENUE, DURANGO, COLORADO 81301	SE1/4 NW1/4 Sec. 13	0.33	0.06		0							
3G	ARVIN A. KOLZ	663-5th AVENUE, DURANGO, COLORADO 81301	NE 1/4 SW1/4 Sec. 13	0.40	0.40									
3B	ARVIN A. KOLZ	663-5th AVENUE, DURANGO, COLORADO 81301	SE1/4 NW1/4 & NE1/4 SW1/4 Sec. 13	9.48	9.48		27±							
3C	ARVIN A. KOLZ	663-5th AVENUE, DURANGO, COLORADO 81301	SW1/4 SE1/4 Sec. 13	1.51	1.51		14±							
3H	ARVIN A. KOLZ	663-5th AVENUE, DURANGO, COLORADO 81301	SE1/4 NW1/4 & NE1/4 SW1/4 Sec. 13	0.63	0.63									
3D	ARVIN A. KOLZ	663-5th AVENUE, DURANGO, COLORADO 81301	SW1/4 SE1/4 Sec. 13	5.75	5.75		0							
3E	ARVIN A. KOLZ	663-5th AVENUE, DURANGO, COLORADO 81301	NE1/4 SW1/4 Sec. 13	0.22	0.22		0							
3F	ARVIN A. KOLZ	663-5th AVENUE, DURANGO, COLORADO 81301	NE1/4 SW1/4 Sec. 13	1.53	1.53									
ER 4 ^{Rev.}	DENVER & RIO GRANDE WESTERN RAILROAD	DENVER, COLORADO	SW1/4 SE1/4 Sec. 13	1.03	1.03								TOTAL OWNERSHIP CONSISTS OF R.O.W. 200 FT WIDE	Rev 4
5	REAGAN C. HELM	RIVER OAK BANK TOWER, SUITE 714, HOUSTON, TEXAS 77019	W1/2 E1/2 Sec. 24	18.86	18.86	5±	85±						THERE ARE TWO REMAINDERS ON THE RIGHT	5
6	LAWRENCE F. LAKE & LORETTA L. LAKE	BOX 1232, BAKERSFIELD, CALIF. 93302	E1/2 E1/2 Sec. 24	4.88	4.88	215±	0							
PE-4 ^{Rev.}	DENVER & RIO GRANDE WESTERN RAILROAD	DENVER, COLORADO	SW1/4 SE1/4 Sec. 13 & NW1/4 NE1/4 Sec. 24	0.31	0.31									
6A	LAWRENCE F. LAKE & LORETTA L. LAKE	BOX 1232, BAKERSFIELD, CALIF. 93302	NE 1/4 SE1/4 Sec. 24	0.42	0.42									

REVISIONS		
2-26-76	Add PE 4, Rev. ER-4	GM
4-27-76	Revised PE-4	KC
10-7-76	Add Par. 3E, 6A	GM
1-20-77	Add Pars. 1E & 3F	RES
11-1-77	Add 3G, 3H	WS
11-22-77	Revised 1B, Deleted 1E	WS

R. O. W. TABULATION OF PROPERTIES IN LA PLATA

COUNTY S.H.No.550 PROJ. F 550-2(1)

FEDERAL ROAD DIVISION NO.	DISTRICT	PROJECT NO.	SHEET NO.
VIII	COLORADO	F 550-2(1)	28

RIGHT OF WAY HERMOSA-ROCKWOOD

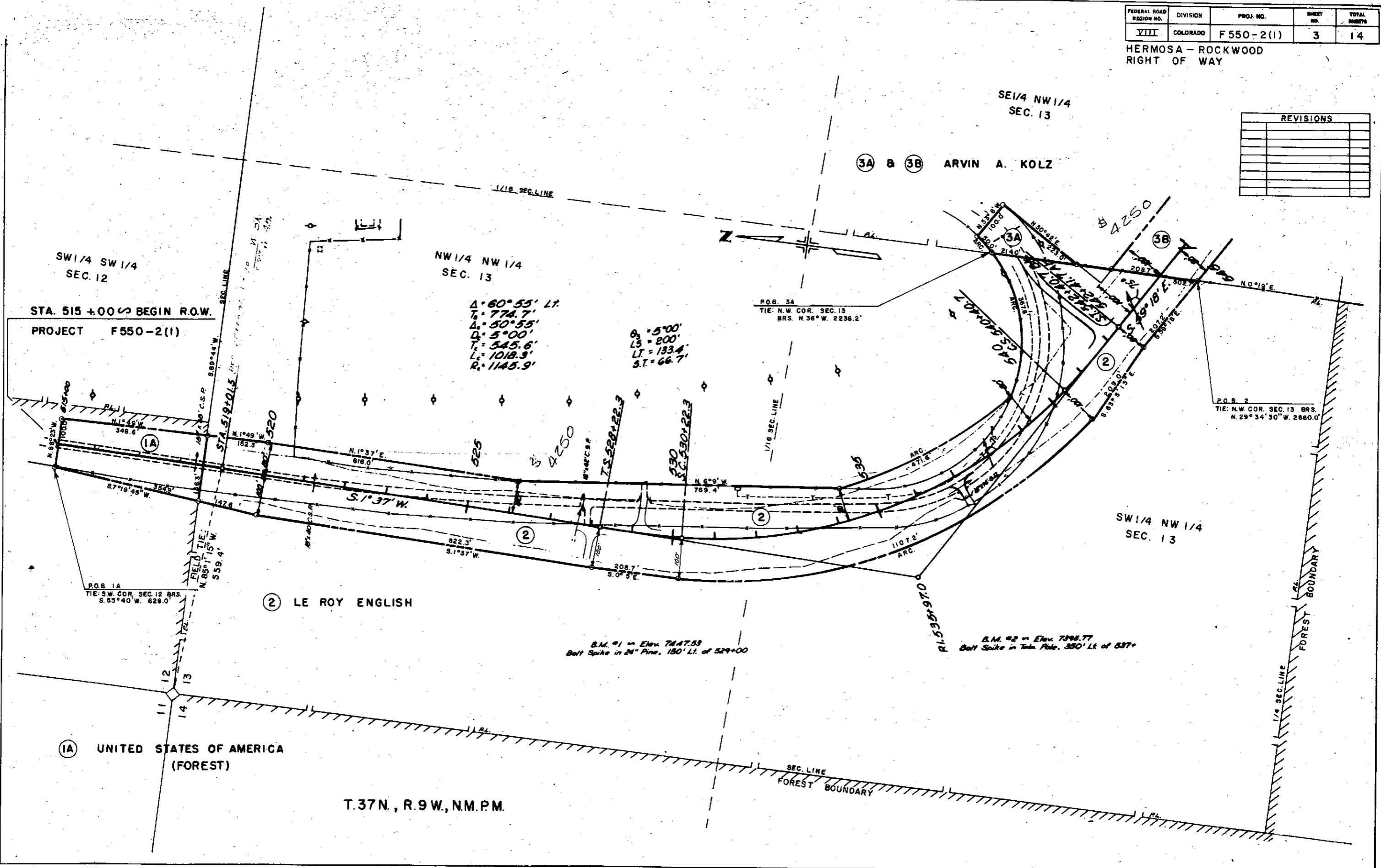
PARCEL NO.	OWNER	ADDRESS	LOCATION	AREA IN ACRES				PURCHASE DATA					REMARKS	NO.	
				PARCEL	TO BE ACQUIRED	REMAINDER		LAND	IMPROV'M'TS	DAMAGE	MISC.	TOTAL			
			T.37N.,R.9W.,NMPM			LT	RT.								
7	RAYMOND F. KNUPPEL, JR.	ROUTE 1, BOX 430, DURANGO, COLO. 81301	SW 1/4 SE 1/4 Sec. 24 & W 1/2 E 1/2 Sec. 25	22.76	22.76	103±	50±								
PE 7B	RAYMOND F. KNUPPEL, JR.	ROUTE 1, BOX 430, DURANGO, COLO. 81301	S 1/2 SE 1/4 Sec. 24	1.81	1.81	—	—						FOR COUNTY ROAD APPROACH	PE7B	
8	LUTHER E. ANDERSON & AGNES B. ANDERSON	4601 E. LAFAYETTE BLVD, PHOENIX, ARIZONA 85018	NW 1/4 SE 1/4 Sec. 25	4.86	3.67	0	1.5±								
9	DONNA L. THOMPSON	ROUTE 1, BOX 429, DURANGO, COLO. 81301	SW 1/4 SE 1/4 Sec. 25	1.06	0.33	10±	0								
10	ARTHUR H. & MILDRED E. WILL	ROUTE 1, BOX 428, DURANGO, COLO. 81301	SE 1/4 SW 1/4 Sec. 25	0.91	0.48	2.3±	0.02±								
11	LEO J. RICKOFF, JR.	BOX 555, JENSON BEACH, FLORIDA 33457	NE 1/4 NW 1/4 Sec. 36	0.99	0.99	0	20±								

REVISIONS		
10-7-76	Rev. PE 7	GM
8-17-82	Chg. PE 7 Rev. to PE-7B	CDB

FEDERAL ROAD REGION NO.	DIVISION	PROJ. NO.	SHEET NO.	TOTAL SHEETS
VIII	COLORADO	F 550-2(1)	3	14

HERMOSA - ROCKWOOD
RIGHT OF WAY

REVISIONS	

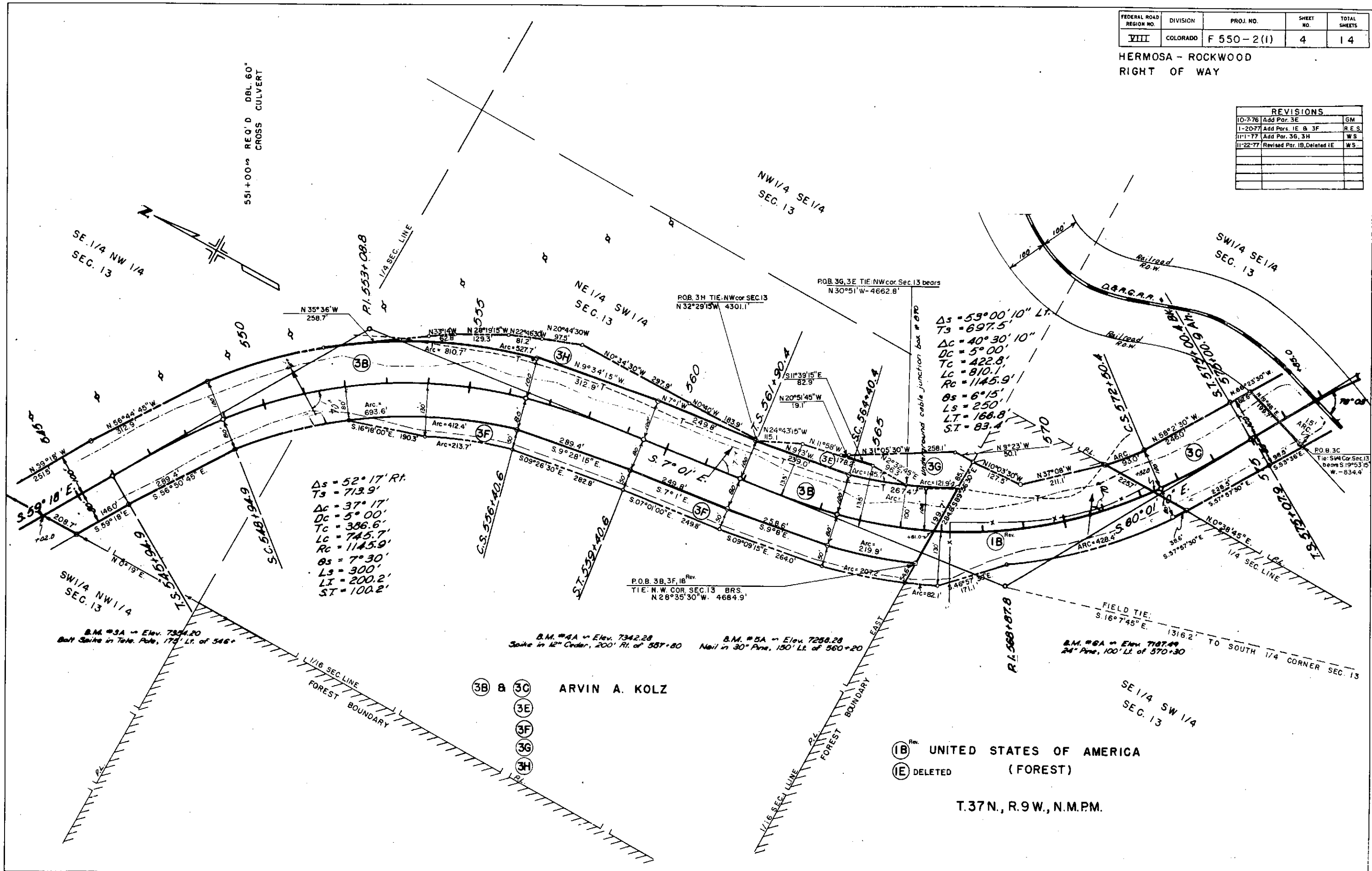


T.37N., R.9W., NM.PM.

FEDERAL ROAD REGION NO.	DIVISION	PROJ. NO.	SHEET NO.	TOTAL SHEETS
VIII	COLORADO	F 550-2(1)	4	14

HERMOSA - ROCKWOOD
 RIGHT OF WAY

REVISIONS		
10-7-76	Add Par. 3E	GM
1-20-77	Add Par. 1E & 3F	R.E.S.
11-1-77	Add Par. 3G, 3H	W.S.
11-22-77	Revised Par. 1B, Deleted 1E	W.S.



ARVIN A. KOLZ

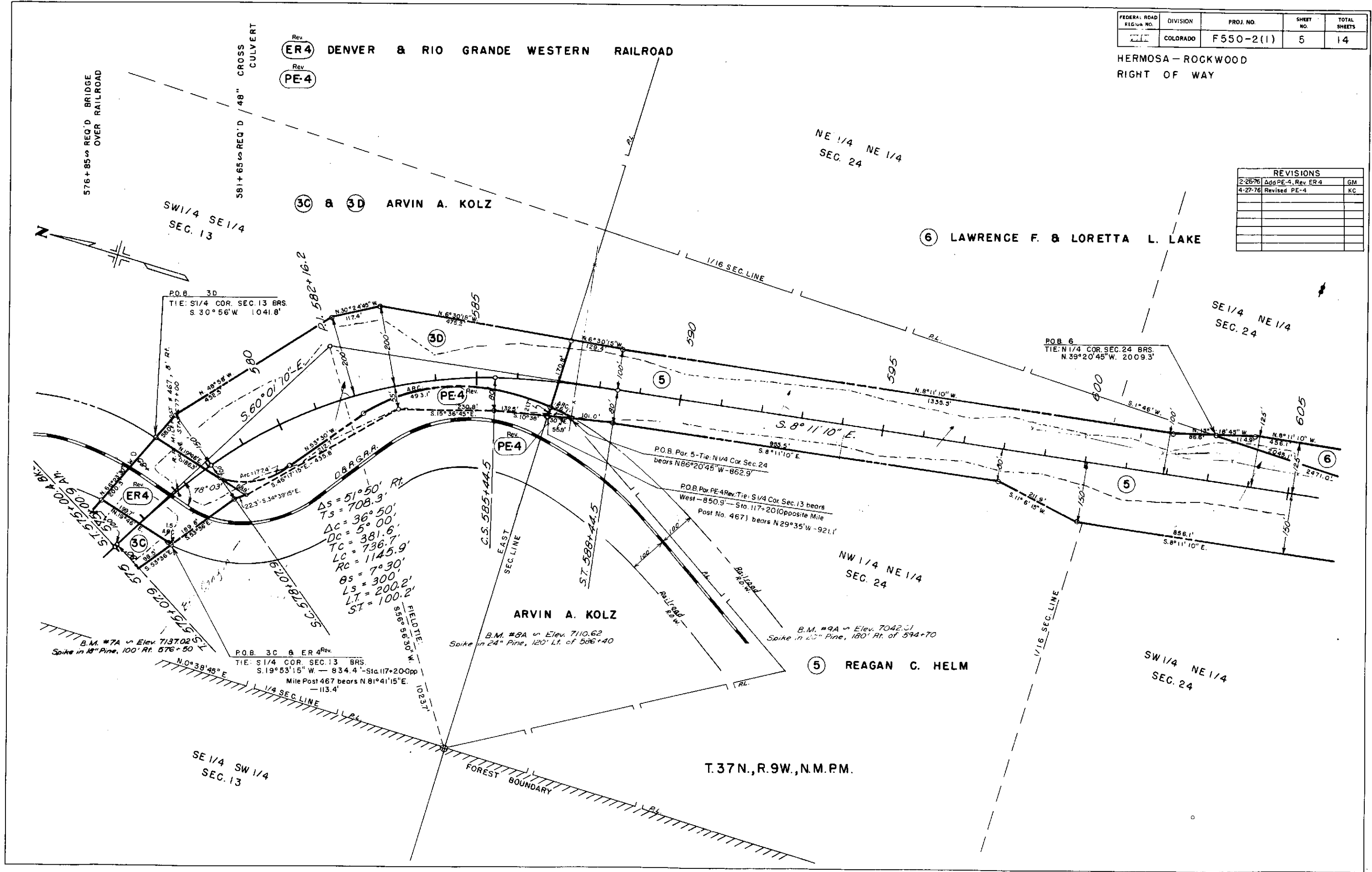
(B) UNITED STATES OF AMERICA
 (E) DELETED (FOREST)

T.37N., R.9W., N.M.P.M.

FEDERAL ROAD DISTRICT NO.	DIVISION	PROJ. NO.	SHEET NO.	TOTAL SHEETS
111	COLORADO	F550-2(1)	5	14

HERMOSA - ROCKWOOD
RIGHT OF WAY

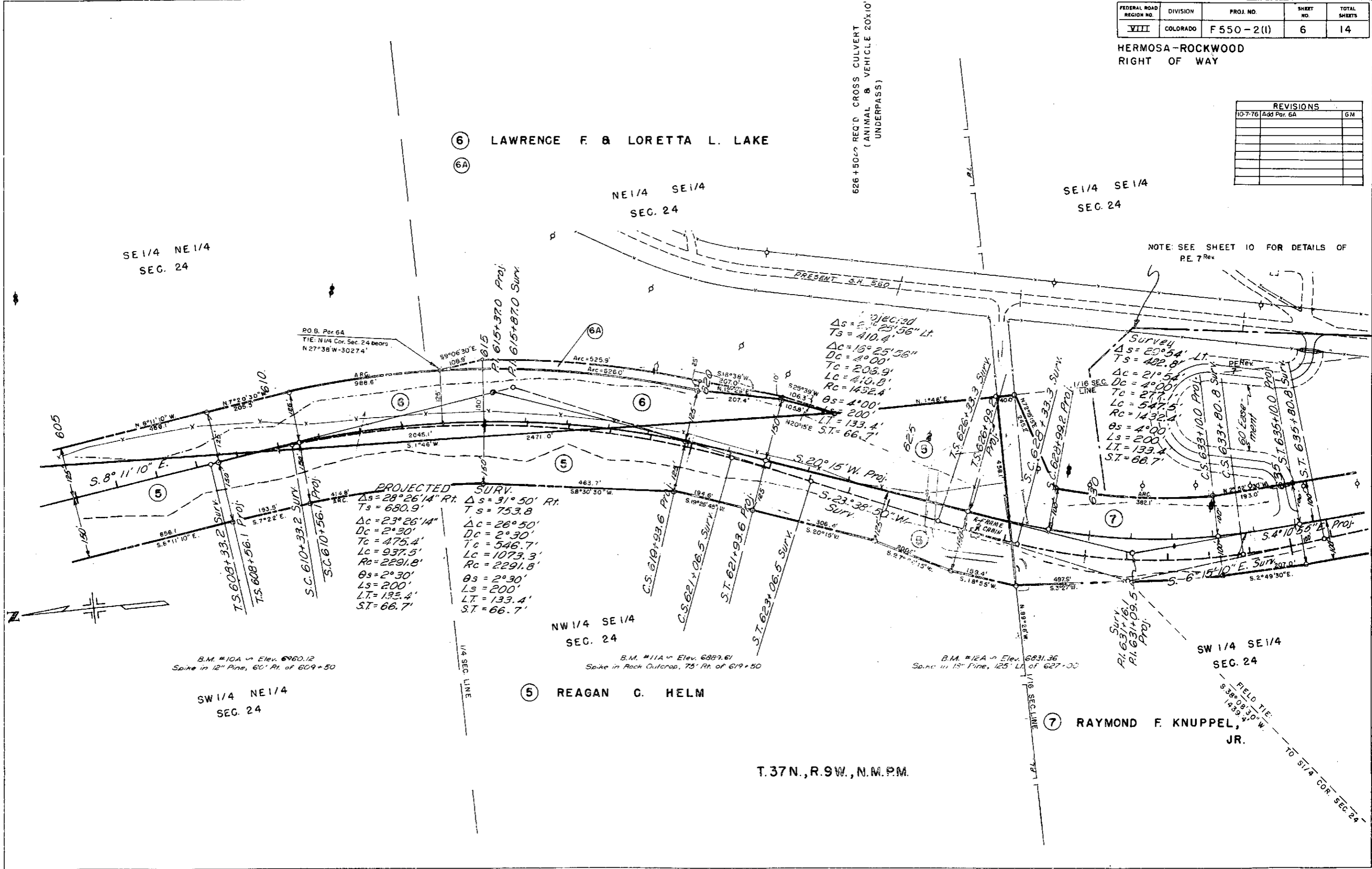
REVISIONS	
2-26-76	Add PE-4, Rev. ER-4
4-27-76	Revised PE-4



FEDERAL ROAD REGION NO.	DIVISION	PROJ. NO.	SHEET NO.	TOTAL SHEETS
VIII	COLORADO	F 550-2(1)	6	14

HERMOSA-ROCKWOOD
RIGHT OF WAY

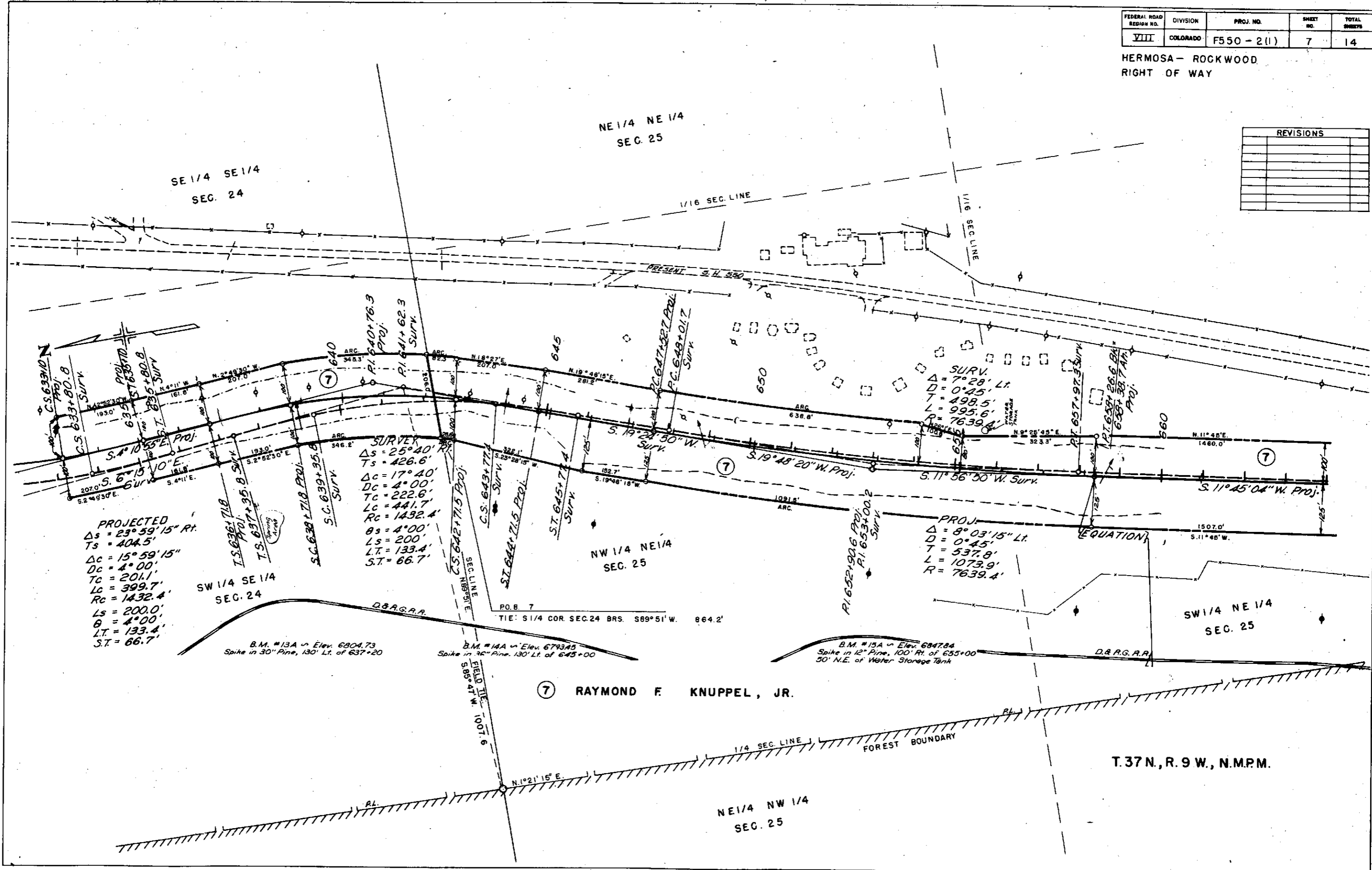
REVISIONS		
NO.	DATE	DESCRIPTION
10-7-76		Add Par. 6A



FEDERAL ROAD REGION NO.	DIVISION	PROJ. NO.	SHEET NO.	TOTAL SHEETS
VIII	COLORADO	F550-2(1)	7	14

HERMOSA - ROCKWOOD
 RIGHT OF WAY

REVISIONS	



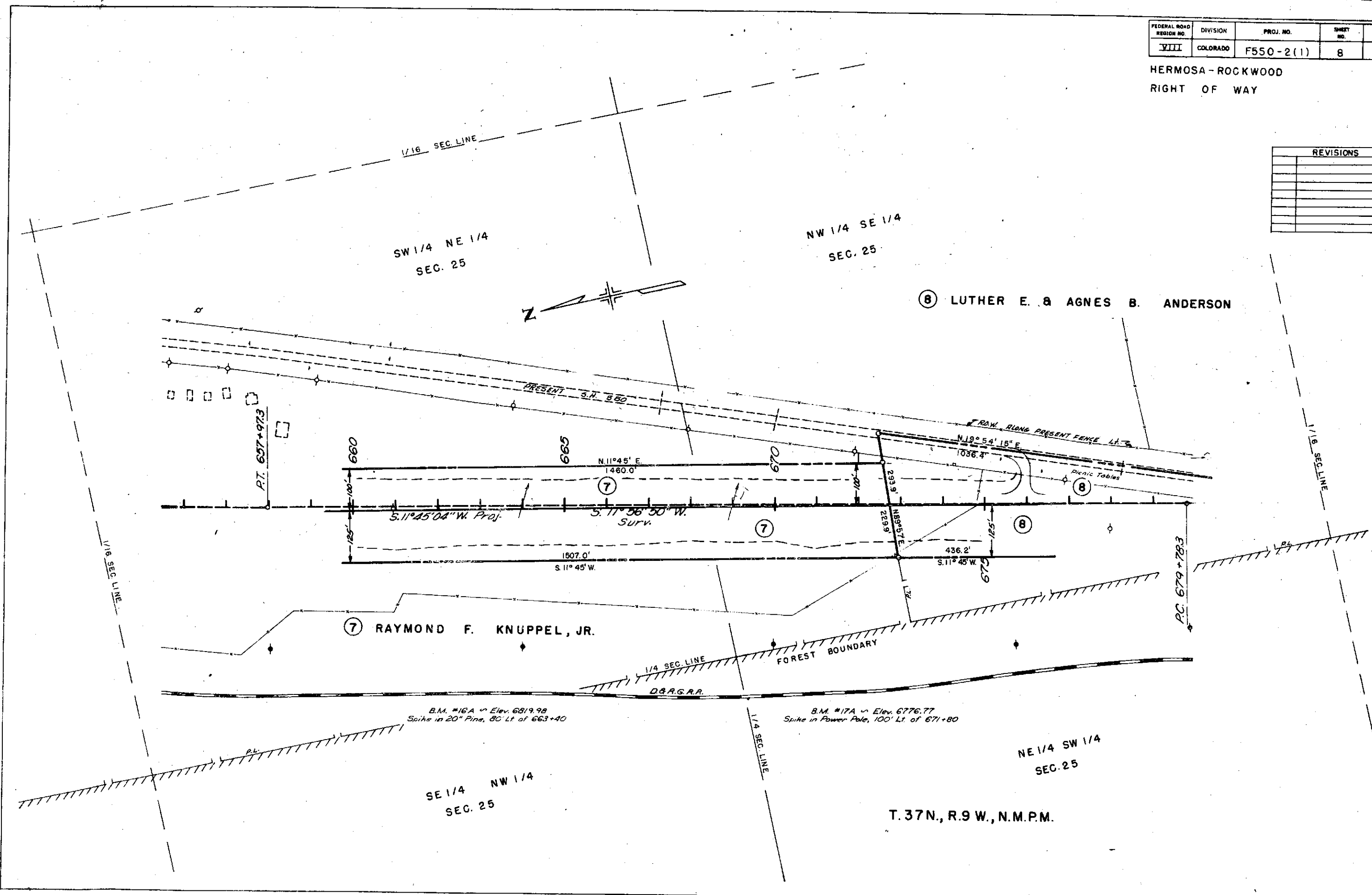
7 RAYMOND F. KNUPPEL, JR.

T.37N., R. 9 W., N.M.P.M.

FEDERAL ROAD REGION NO.	DIVISION	PROJ. NO.	SHEET NO.	TOTAL SHEETS
VIII	COLORADO	F550-2(1)	8	14

HERMOSA - ROCKWOOD
RIGHT OF WAY

REVISIONS	

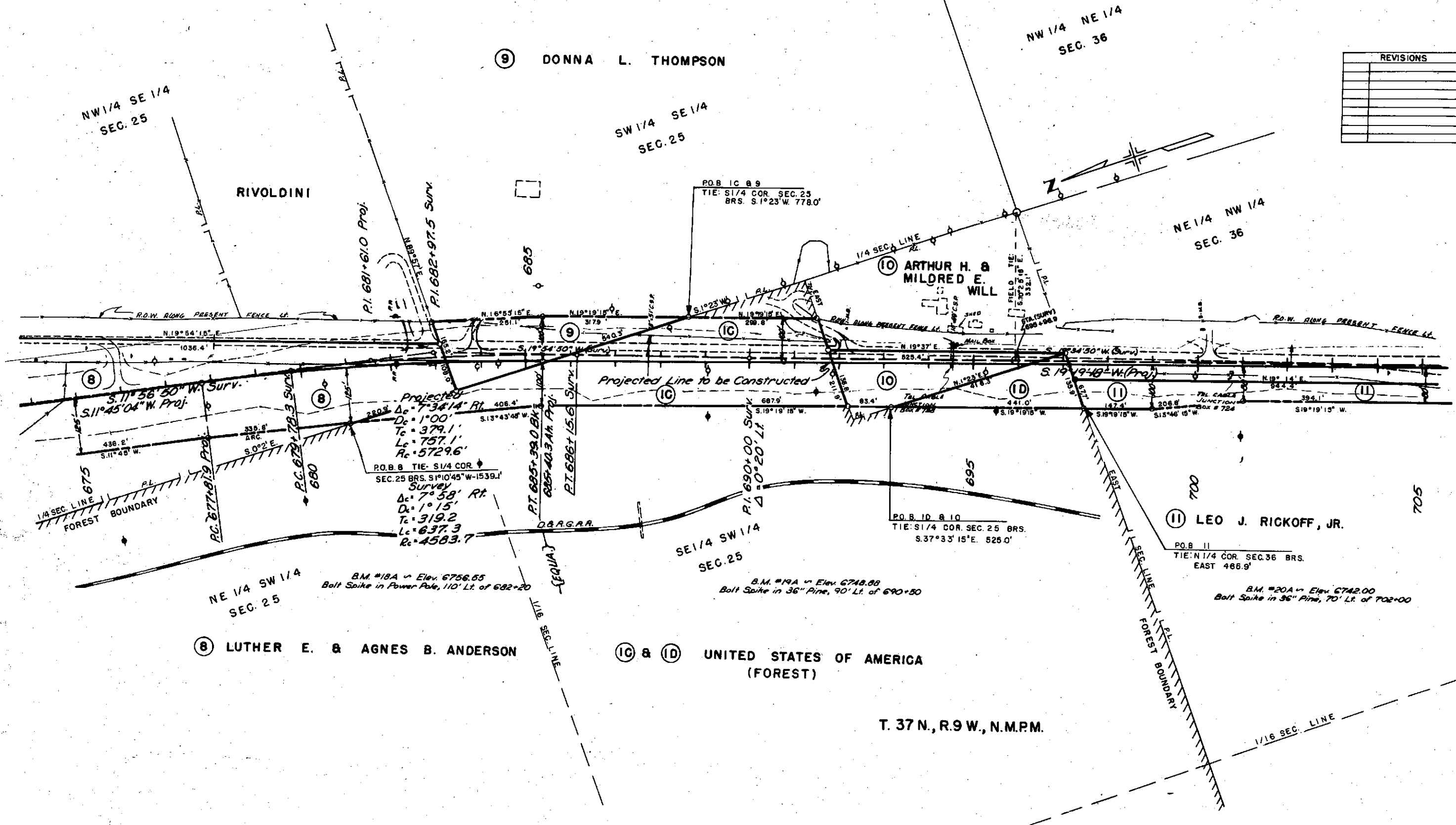


T.37N., R.9W., N.M.P.M.

FEDERAL ROAD REGION NO.	DIVISION	PROJ. NO.	SHEET NO.	TOTAL SHEETS
VIII	COLORADO	F550-2 (1)	9	14

HERMOSA - ROCKWOOD
RIGHT OF WAY

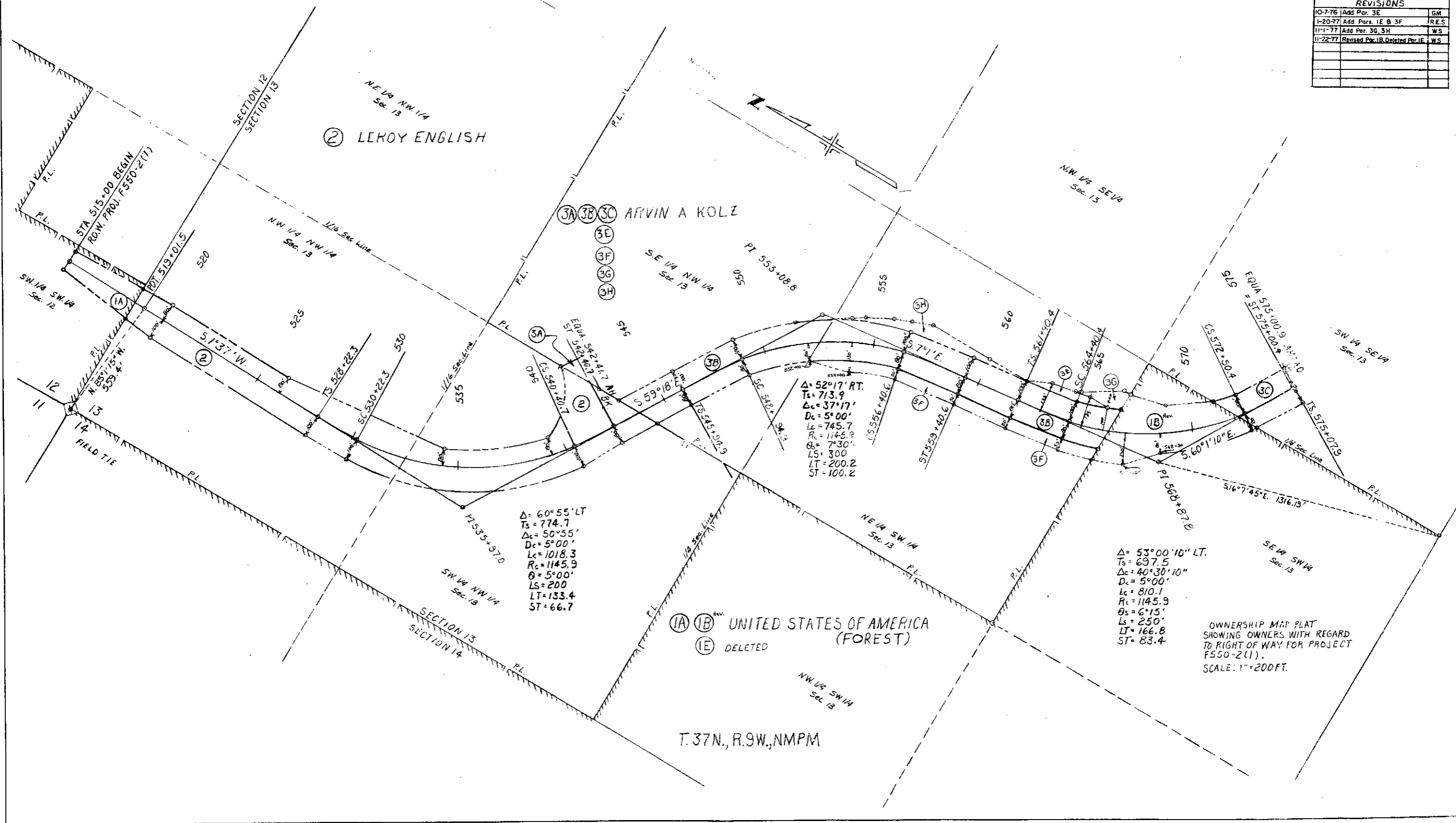
REVISIONS	



FEDERAL ROAD REGION NO.	DIVISION	PROJ. NO.	SHEET NO.	TOTAL SHEETS
XIII	COLORADO	F550-2(1)	11	14

HERMOSA-ROCKWOOD
 RIGHT OF WAY

REVISIONS		
10-7-76	Add Par. 3E	GM
1-20-77	Add Pars. 1E, B, 3F	R.E.S.
11-1-77	Add Par. 3G, 3H	W.S.
11-22-77	Revised Par. 1B, Deleted Par. 1E	W.S.



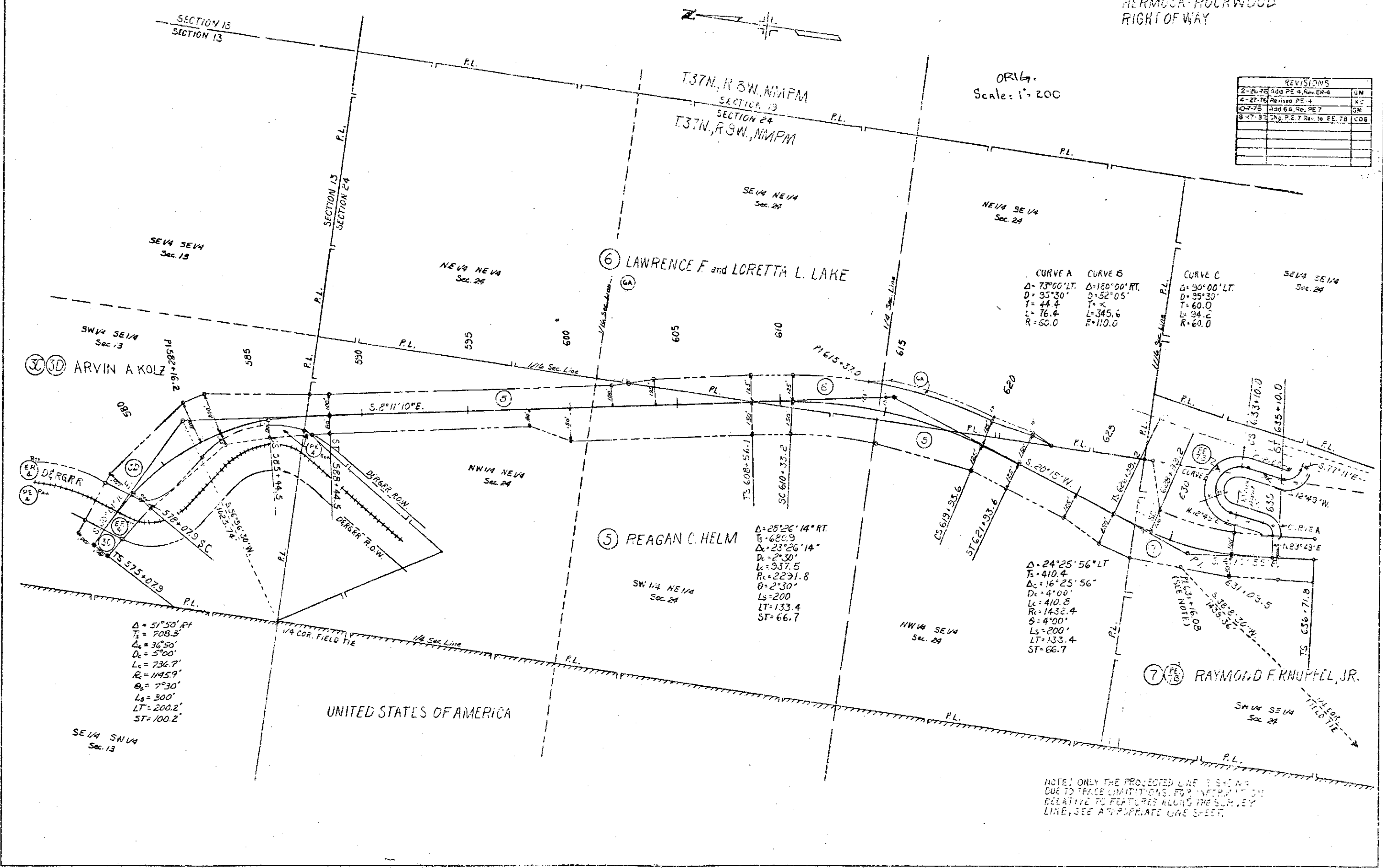
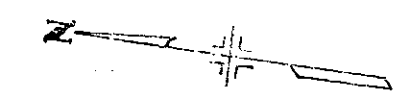
OWNERSHIP MAP PLAT
 SHOWING OWNERS WITH REGARD
 TO RIGHT OF WAY FOR PROJECT
 F550-2(1).
 SCALE: 1"=200FT.

FEDERAL ROAD REGION NO.	DIVISION	PROJ. NO.	SHEET NO.	TOTAL SHEETS
XIII	COLORADO	7550-2(1)	12	14

HERMOSA ROCKWOOD
RIGHT OF WAY

REVISIONS	
2-26-78	Add PE 4, Rev. CR-4
4-27-78	Revised PE-4
10-7-78	Add 6A, Rev. PE 7
8-27-83	Chg. PE 7 Rev. to EE 7B

ORIG.
Scale: 1" = 200'



NOTE: ONLY THE PROJECTED LINE IS SHOWN DUE TO TRACE LIMITATIONS. FOR INFORMATION ONLY RELATIVE TO FEATURES ALONG THE SURVEY LINE, SEE APPROPRIATE LINE SHEET.

SE 1/4 NE 1/4
SEC. 24

AS CONSTRUCTED
NO REVISIONS REVISED 10-77 VOID

(R-2) 12-06-76 Rev.
R.O.W. M.E.V.

(R-1) 8-27-76 Added Underground
Telco Cable - M.E.V.

SE 1/4 SE 1/4
SEC. 24

VIII D.P.R.F. 550-2(8) 38 60

(R-1) - Relocated Telco Cable

612+00 ~ Reg'd 24" x 18" ^{146'}
Cross Culvert with
Bry Rubble Approach at
Dike & Inlet.

R. 615+370 Proj.
R. 615+870 Surv.

NE 1/4 SE 1/4
SEC. 24

Projected
SS.D. > 750' Δs = 24° 25' 56" Lt.
M.D.S. = 50 M.P.H. Ts = 410.4'
e = 0.080'/ft. Δc = 16° 25' 56"
Dc = 4° 00' Tc = 206.9'
Lc = 410.8' Rc = 1432.4'
θs = 4° 00' Ls = 200'
Lt = 133.4' St = 66.7'

Survey
Δs = 29° 54' Lt.
Ts = 422.8'
Δc = 21° 54' Dc = 4° 00'
Tc = 277.1' Lc = 547.5'
Rc = 1432.4' θs = 4° 00'
Ls = 200' Lt = 133.4'
St = 66.7'

Existing Telco
Cable to Be
Removed

PROJECTED SURV.
Δs = 28° 26' 14" Rt. Δs = 31° 50' Rt.
Ts = 680.9' Ts = 753.8'
Δc = 23° 26' 14" Δc = 2° 30'
Dc = 2° 30' Tc = 475.4' Tc = 546.7'
Lc = 937.5' Lc = 1073.3' Rc = 2291.8'
Rc = 2291.8' θs = 2° 30' θs = 2° 30'
Ls = 200' Ls = 200'
Lt = 133.4' Lt = 133.4'
St = 66.7' St = 66.7'
S.S.D. > 750' M.D.S. = 50 M.P.H.
e = 0.077'/ft.

620+00 ~ Reg'd 24" x 18" ^{164'}
Cross Culvert, Dike
at Inlet.

NW 1/4 SE 1/4
SEC. 24

C.S. 619+93.6 Proj. 125'
S.T. 621+93.6 Proj. 125'
S.T. 623+06.5 Surv. 125'
625+00 ~ Reg'd 24" x 18" ^{152'}
Cross Culvert with
Dike at Inlet.

54" Equiv. CSPA
DA = 115 Sq. Ft.
Q₁₀₀ = 130 cfs
Q₂₅ = 100 cfs
DHW = 6843.2
AHW = 6843.0

Dike at Inlet
626+50 Reg'd Deer
Pass & Access
Road (Unsurfaced)

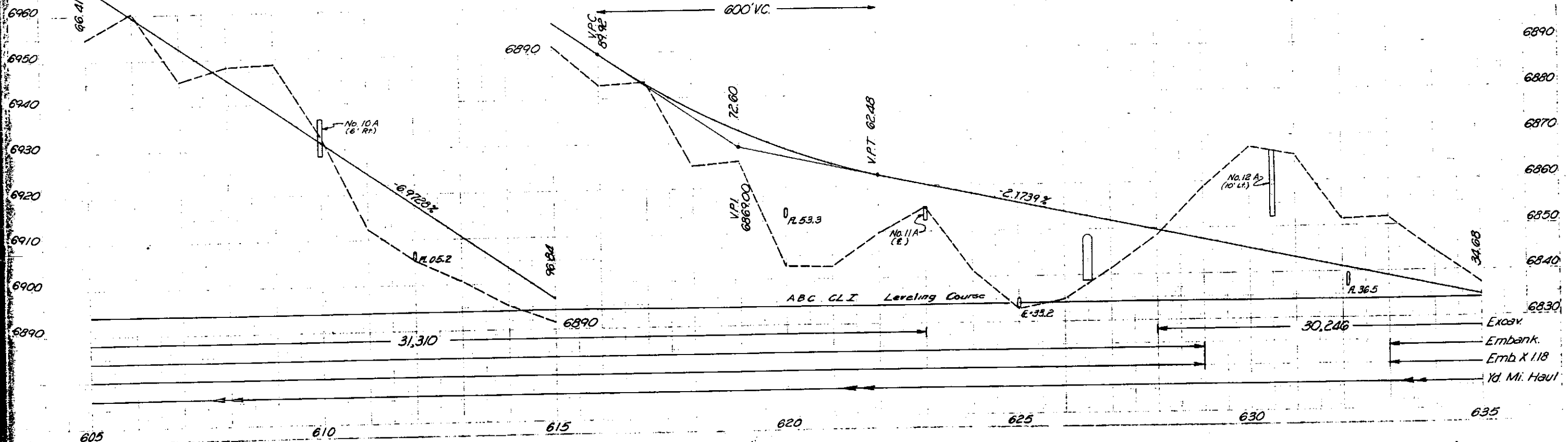
634+80 Reg'd
Road Approach
12" Cattle
Guards (20')
(Detail on Sheet
No. 42) with
Lt. Turn Lane
634+50 Road
Approach, Rt.
18" x 28" Side Driv.
Approach, Lt.
634+80 in Road
Approach, Lt.
634+50 ~ 24' x 60' C.M.P.
7' x 100' ~ 24' x 60' C.M.P.

SW 1/4 NE 1/4
SEC. 24

B.M. #10A ~ Elev. 6960.12
Spike in 12" Pine, 60' Rt. of 609+50
No. 10A ~ A-2-4(10)
Similar to Test No. 9A

B.M. #11A ~ Elev. 6889.61
Spike in Rock Outcrop, 75' Rt. of 619+80
No. 11A ~ A-2-4(11)
Similar to Test No. 9A

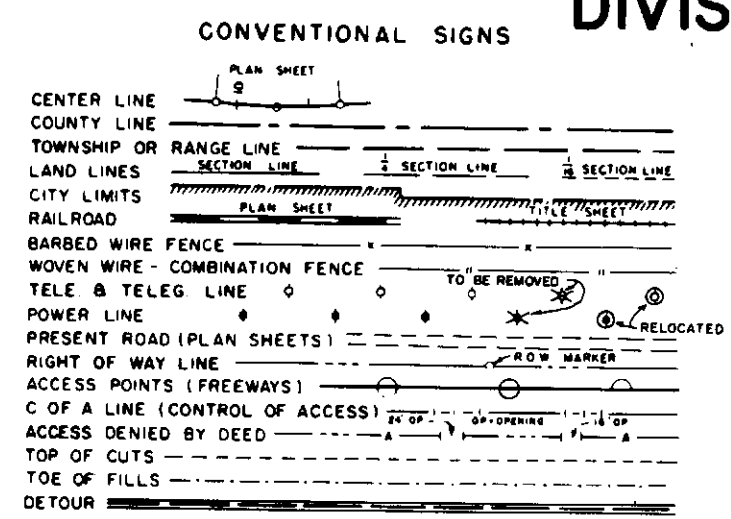
B.M. #12A ~ Elev. 6831.36
Spike in 18" Pine, 125' Lt. of 627+00
No. 12A ~ A-2-4(12)
P.L.L. = 24'
P.L.L. = 24'
R = 38'
R = 38'



PLAN RACK

STATE DEPARTMENT OF HIGHWAYS DIVISION OF HIGHWAYS—STATE OF COLORADO

FEDERAL ROAD REGION NO.	DIVISION	PROJECT NO.	SHEET NO.
VIII	COLORADO	F550-2(1)	1
RIGHT OF WAY		REVISIONS	
HERMOSA - ROCKWOOD		1-8-76	Add Sign. Blocks
		8-26-76	Add Const. Stos



PLAN AND PROFILE OF PROPOSED FEDERAL AID PROJECT NO. F 550 - 2(1) STATE HIGHWAY NO. 550 LA PLATA COUNTY RIGHT OF WAY

SCALE OF ORIGINAL DRAWINGS
PLAN SHEETS 1" = 100'
DETAIL SHEETS 1" = 100'
OWNERSHIP MAPS 1" = 200'

INDEX OF SHEETS

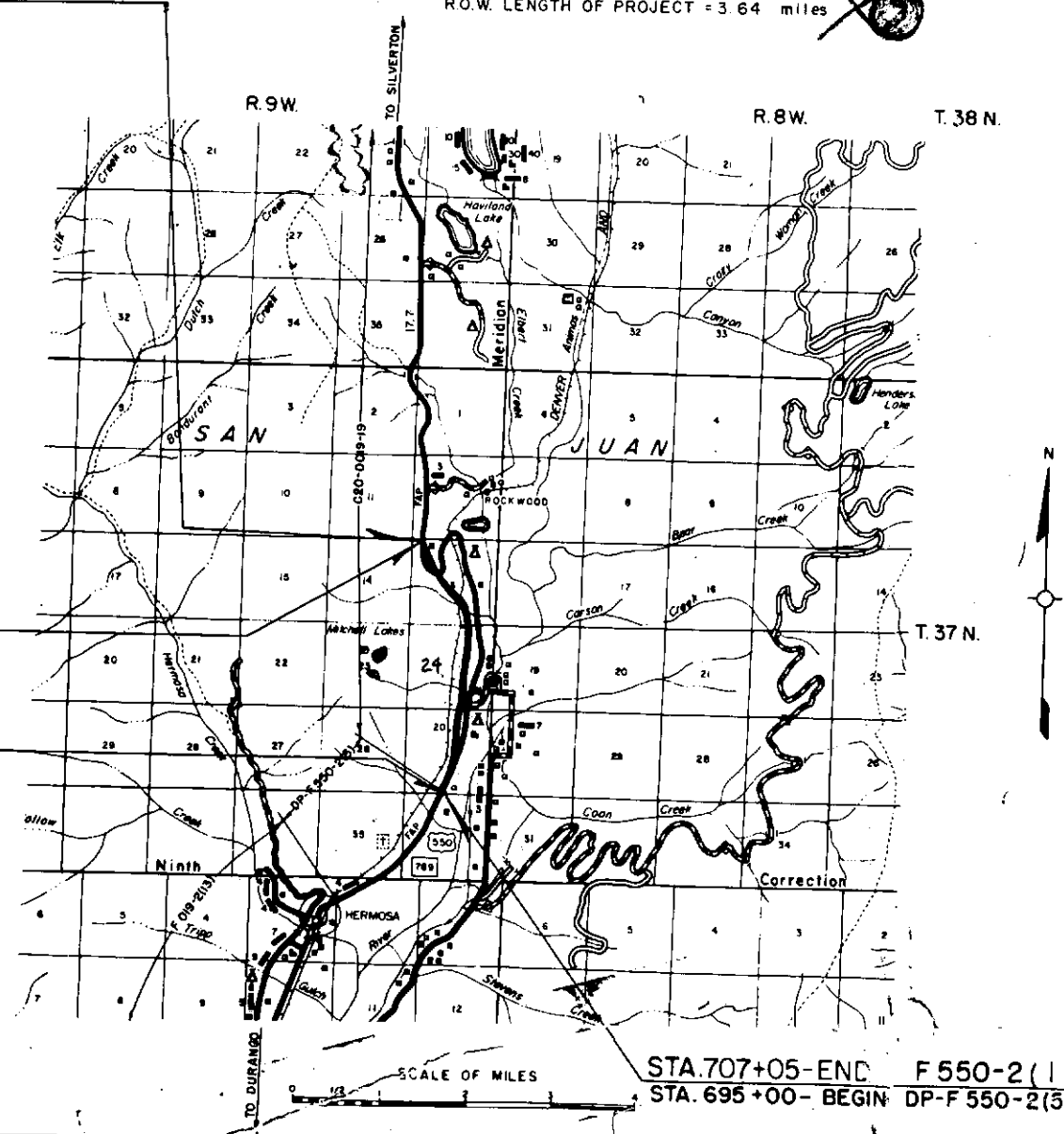
SHEET NO.	TITLE SHEET
1	TITLE SHEET
2A-2B	TABULATION OF PROPERTIES
3-10	ALIGNMENT SHEETS
11-13	OWNERSHIP MAP
14	TOTAL OWNERSHIP PLAT

STA. 515+00 - BEGIN F 550-2(1)
R.O.W.

R.O.W. LENGTH OF PROJECT = 3.64 miles

Begin Const. Sta. 519+01.5 on DP RF 550-2(8) =
Sta. 519+00 on C 20-0019-19

End Const. Sta. 705+36.3 DP RF 550-2(8) =
Sta. 695+00 begin DP F 550-2(5)



NOTE: RIGHT OF WAY CALCULATIONS ARE FROM
PROJECTED LINE

DIVISION OF HIGHWAYS

APPROVED

E. J. Hoare 1/9/76
CHIEF ENGINEER DATE

DEPARTMENT OF TRANSPORTATION
FEDERAL HIGHWAY ADMINISTRATION

APPROVED: _____ DATE _____

DIVISION ADMINISTRATOR

STA. 707+05-END F 550-2(1) R.O.W. =
STA. 695+00- BEGIN DP-F 550-2(5)