

*Dunn*

FEDERAL ROAD REGION NO	DIVISION	PROJECT NO	SHEET NO
VIII	COLORADO	RS 0131 (8)	1

REVISIONS	
3-23-77	Add Length of Project TU

# STATE DEPARTMENT OF HIGHWAYS DIVISION OF HIGHWAYS—STATE OF COLORADO

## PLAN AND PROFILE OF PROPOSED FEDERAL AID PROJECT NO. RS 0131(8) STATE HIGHWAY NO. 131 ROUTT COUNTY

### RIGHT OF WAY

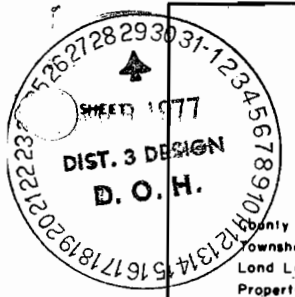
SCALE OF ORIGINAL DRAWINGS

PLAN SHEETS 1" = 50'  
DETAIL SHEETS 1" =  
OWNERSHIP MAPS 1" =

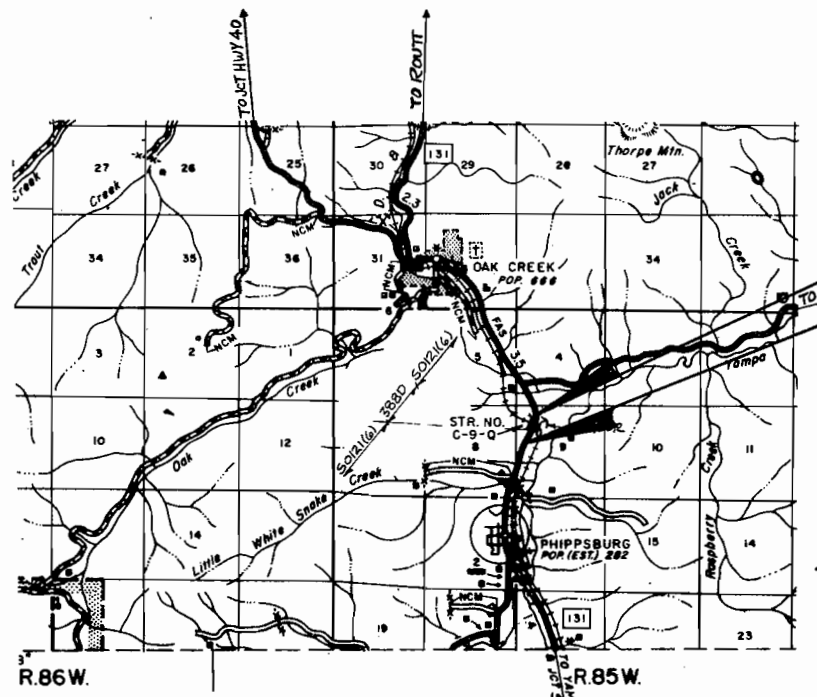

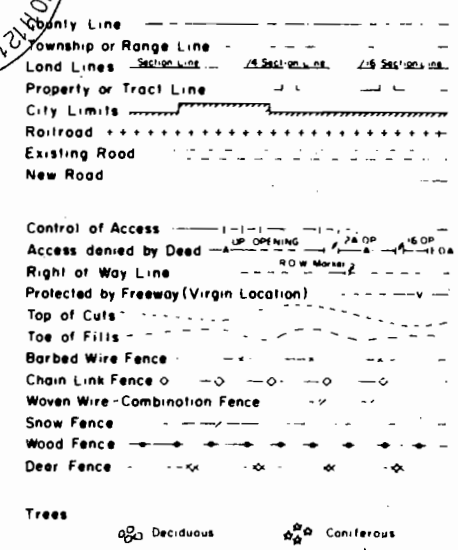
ROW LENGTH OF PROJECT = 0.189 MILES

INDEX OF SHEETS

SHEET NO.	TITLE
1	TITLE SHEET
2	TABULATION OF PROPERTIES SHEET
3	ALIGNMENT SHEET



#### CONVENTIONAL SIGNS



**BEGIN R.O.W. PROJ. RS 0131(8) STA. 136 +00 =**  
STA. 136 +00 on PROJ. U.S.W.P.G.S. 388-D

**END R.O.W. PROJ. RS 0131(8) STA. 126 +00 =**  
STA. 126 +00 on PROJ. U.S.W.P.G.S. 388-D

DIVISION OF HIGHWAYS

APPROVED: \_\_\_\_\_

DATE \_\_\_\_\_

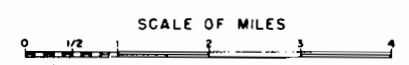
CHIEF ENGINEER

DEPARTMENT OF TRANSPORTATION  
FEDERAL HIGHWAY ADMINISTRATION

APPROVED: \_\_\_\_\_

DATE \_\_\_\_\_

DIVISION ADMINISTRATOR





FEDERAL ROAD REGION NO.	DIVISION	PROJ. NO.	SHEET NO.	TOTAL SHEETS
VII	COLORADO	RS 0131 (8)	3	3

RIGHT OF WAY NORTH OF PHIPPSBURG

REV. 3-23-77 Remove Det. Sta. & M.P.T.U

BEGIN R.O.W. PROJ. RS 0131(8) STA. 136+00 =  
STA. 136+00 on PROJ. U.S.W.P.G.S. 388-D

BEGIN DETOUR AT PT. 122+50.0

P.O.B. ER-1  
Tie: W 1/4 Cor. Sec. 9  
bears S 79°11'30" W.  
1,674.9'

128+21.1 =  
MP 169.247

STR. NO. C-7-9

STR. NO. C-7-9

STR. NO. C-7-9

STR. NO. C-7-9

DETOUR  
 $\Delta = 42^\circ 26' \text{ LT.}$   
 $D_c = 6' 00''$   
 $T = 370.71'$   
 $L = 707.22'$   
 $E = 67.43'$   
 $R = 954.93'$

DETOUR  
 $\Delta = 37^\circ 30' 35'' \text{ RT.}$   
 $D_c = 8' 00''$   
 $T = 243.18'$   
 $L = 468.87'$   
 $E = 40.16'$   
 $R = 716.20'$

Scale 1" = 50'

END R.O.W. PROJ. RS 0131 (8) STA. 126+00 =  
STA. 126+00 on PROJ. U.S.W.P.G.S. 388-D

TE-2  
JIMMIE L. IACOVETTO  
Part of NW 1/4 NW 1/4, Sec. 9

ER-1 TE-1  
THE DENVER & RIO GRANDE WESTERN RAILROAD CO.  
Part of NW 1/4 NW 1/4, Sec. 9

TE-3  
RONALD D. STEWART &  
OPAL M. STEWART, J.T.  
Part of NW 1/4 NW 1/4, Sec. 9

