

STATE DEPARTMENT OF HIGHWAYS DIVISION OF HIGHWAYS—STATE OF COLORADO

PLAN AND PROFILE OF PROPOSED FEDERAL AID PROJECT NO. SR 0009 (17) STATE HIGHWAY NO 9 SUMMIT COUNTY

FEDERAL AID PROJECT NO.	DIVISION	PROJECT NO.	SHEET NO.
SR 0009 (17)			1

REVISIONS	
8-11-23	Rev. Plan No. 20715
	SR 0009 (17)

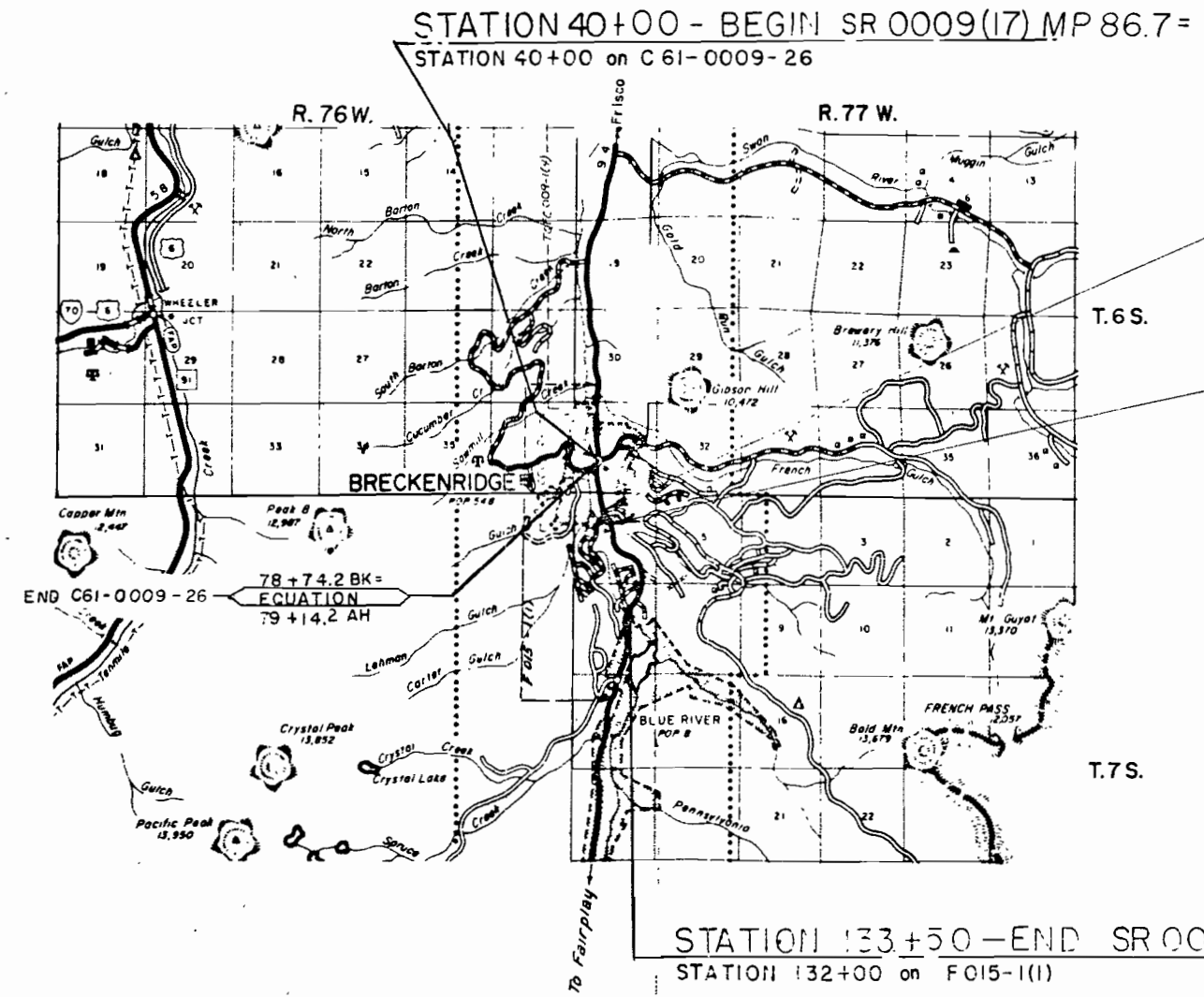
RIGHT OF WAY
BRECKENRIDGE SOUTH

SHEET NO.	INDEX OF SHEETS
1	TITLE SHEET
2	CALCULATION SHEET
3	DETAIL SHEET

SCALES OF ORIGINAL DRAWINGS
ON PLAN, 1 IN = 50 FT
ON PROFILE 1 IN = 50 FT HORIZONTAL
1 IN = 5 FT VERTICAL

R.O.W. LENGTH OF PROJECT=421.55 FT = 0.080 MILES

This Project Calculated and Checked
by Field Forces.

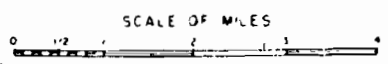


BEGIN R.O.W. on PROJECT SR 0009 (17)
Sta. 73+39.3 on Project SR 0009 (17) =
Sta. 73+39.3 on Project C 61-0009-26 =
12.8' Lt. of Sta. 73+82.0 on Project FO15-1(1)
M.P.=86.1

END R.O.W. on PROJECT SR 0009 (17)
Sta. 77+60.0 on Project SR 0009 (17) =
Sta. 77+60.0 on Project C 61-0009-26 =
0.7' Lt. of Sta. 78+00 on Project FO15-1(1)
M.P.=86.0

DIVISION OF HIGHWAYS	
APPROVED	DATE
<i>[Signature]</i>	1-18-1953
DISTRICT ENGINEER	DATE

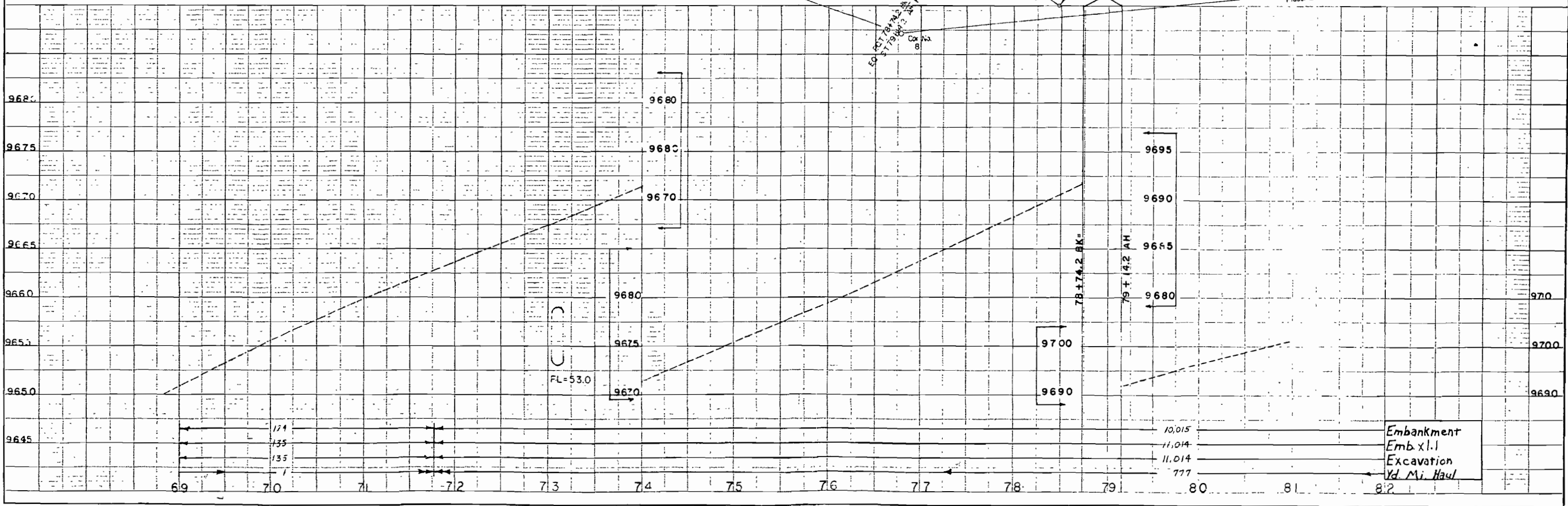
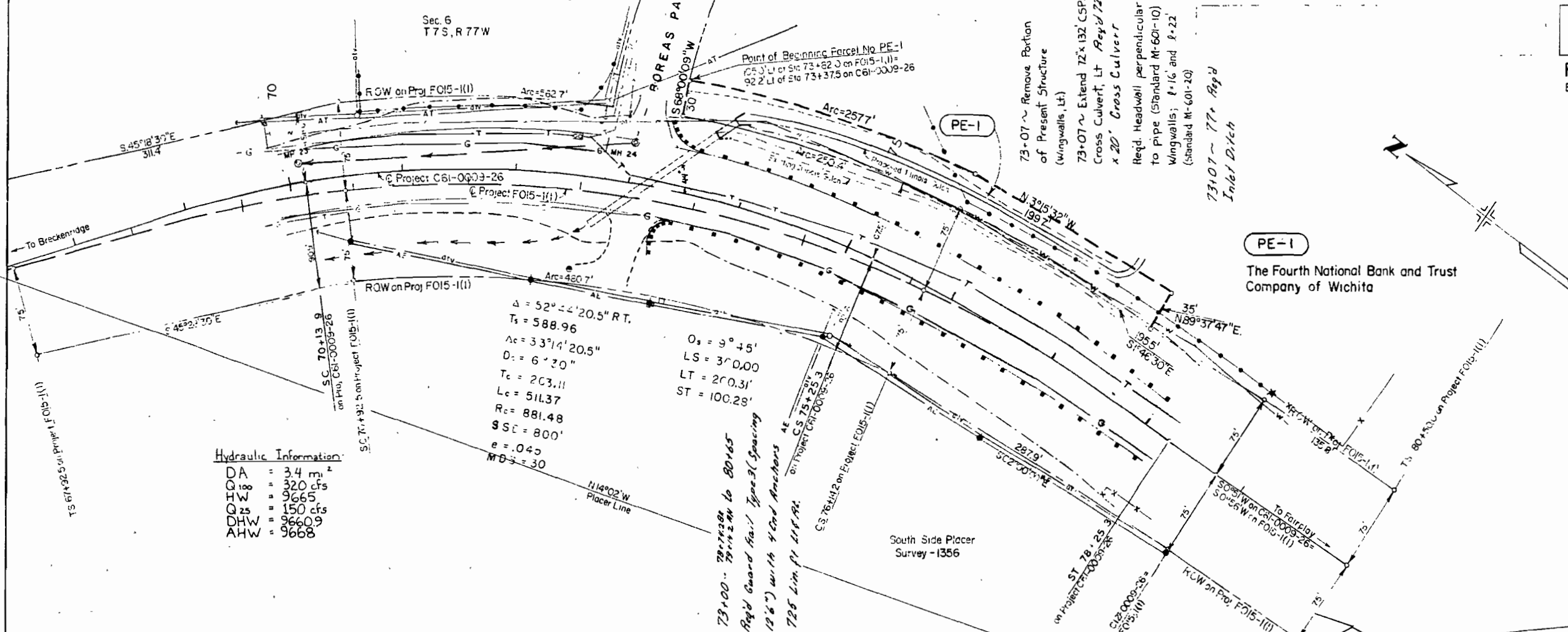
DEPARTMENT OF TRANSPORTATION FEDERAL HIGHWAY ADMINISTRATION	
APPROVED	DATE
DIVISION ADMINISTRATOR	



Sec. 6
T7S, R77W

RIGHT OF WAY
BRECKENRIDGE SOUTH

REVISIONS	



PLAN
NOTE BOOK
NO. 1

PROFILE
NOTE BOOK
NO. 1