TITLE SHEET

| FEDERAL ROAD REGION NO | DIVISION | PROJECT NO | SHEET NO |
|---|---|---|---|
| VIII | COLORADO | SR 0176(3) | 1 |

RIGHT OF WAY
NE OF HOLYOKE TO AMHERST

| REVISIONS | | |
|---|---|---|
| | | |
| | | |
| | | |
| | | |
| | | |
| | | |

# STATE DEPARTMENT OF HIGHWAYS
# DIVISION OF HIGHWAYS — STATE OF COLORADO

PLAN AND PROFILE OF PROPOSED

## FEDERAL AID PROJECT NO. SR 0176(3)

STATE HIGHWAY NO. 176

PHILLIPS COUNTY

RIGHT OF WAY

CONVENTIONAL SIGNS

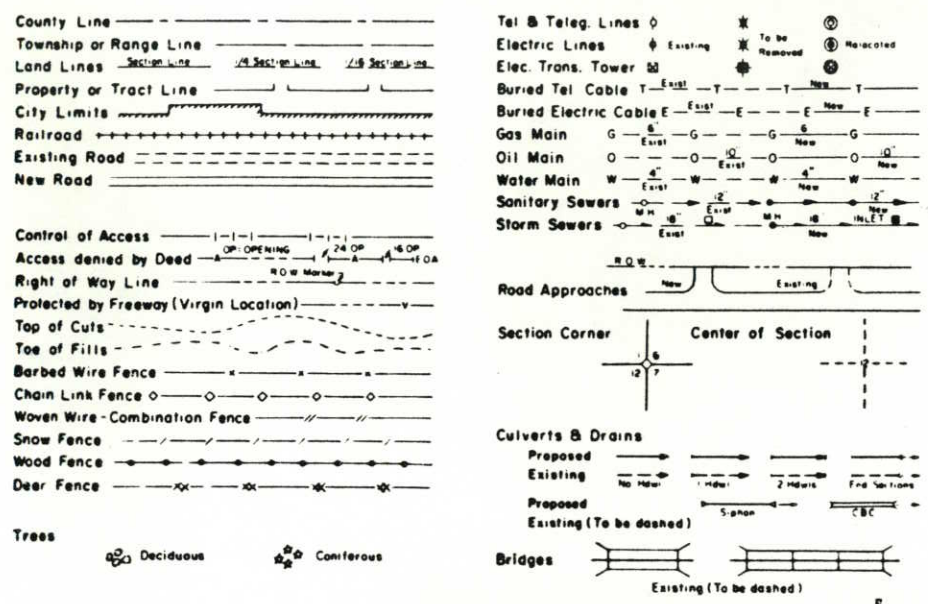


SCALE OF ORIGINAL DRAWINGS

PLAN SHEETS 1" = 100'
DETAIL SHEETS 1" =
OWNERSHIP MAPS 1" = 400'

ROW LENGTH OF PROJECT = 0.704 MILES

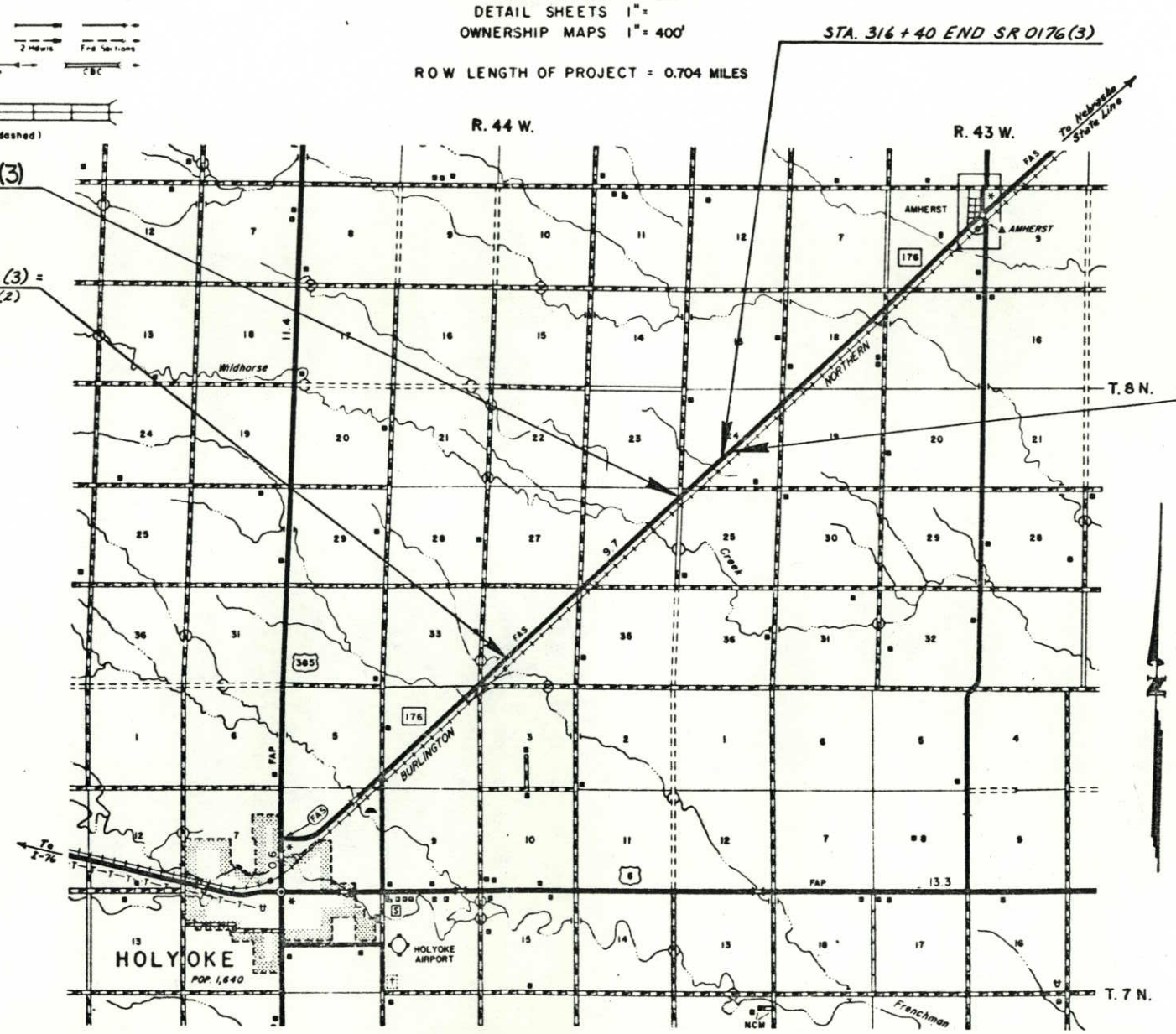


INDEX OF SHEETS


1 TITLE SHEET
2 TABULATION OF PROPERTIES
3-5 PLAN SHEETS
6 OWNERSHIP MAP


DIVISION OF HIGHWAYS

APPROVED: E. N. Shaw 8/20/80
CHIEF ENGINEER DATE

DEPARTMENT OF TRANSPORTATION
FEDERAL HIGHWAY ADMINISTRATION

APPROVED: _____ DATE

DIVISION ADMINISTRATOR

G.M. 7-80
DIST. 4
SUB. 80089

STATE OF COLORADO, DEPARTMENT OF HIGHWAYS
DIVISION OF HIGHWAYS
D.O.H. FORM NO. 38
Revised Feb. 1979

# R.O.W. TABULATION OF PROPERTIES IN PHILLIPS COUNTY S.H. NO. 176

| FEDERAL ROAD REGION NO | DIVISION | PROJECT NO | SHEET NO |
|---|---|---|---|
| VIII | COLORADO | SR 017613 | 2 |

RIGHT OF WAY NE OF HOLYOKE TO AMHERST

| PARCEL NO. | OWNER | ADDRESS | LOCATION | AREA IN Acres: PARCEL | TO BE ACQUIRED | REMAINDER LEFT | REMAINDER RIGHT | PARCEL NO. | REMARKS |
|---|---|---|---|---|---|---|---|---|---|
| | | | T. 8 N., R. 44 W. | | | | | | |
| 1 | FIRST NATIONAL BANK IN LOVELAND | c/o MORRISON HETH<br>235 EAST 6TH<br>LOVELAND, CO. 80537 | NW ¼ NW ¼ SEC.25 | 1.535 | 0.315 | 2.4± | 150.5± | 1 | |
| 2 | STUART S. CHASE ½<br>FAE C. MARTIN, TRUST ½ | 750 WEST 47TH ST.<br>KANSAS CITY, MO. 64112<br>APT. B-12<br>4227 PALM TREE BLVD.<br>CAPE CORAL, FL. 33904 | SW ¼ SEC. 24 | 5.221 | 1.313 | 118.1± | 34.5± | 2 | |
| TER-1 | BURLINGTON NORTHERN RR | 176 EAST 5TH ST.<br>ST. PAUL, MN. 55101 | SW ¼ SEC. 24 | 0.516 | 0.516 | -- | -- | TER-1 | |
| TE-2 | STUART S. CHASE ½<br>FAE C. MARTIN, TRUST ½ | SEE PARCEL 2 | SE ¼ SW ¼ SEC. 24 | 0.010 | 0.010 | -- | -- | TE-2 | FOR DRAINAGE |
| TE-2A | STUART S. CHASE ½<br>FAE C. MARTIN, TRUST ½ | SEE PAR. 2 | SE ¼ SW ¼ SEC. 24 | 0.964 | 0.964 | -- | -- | TE-2A | |

| REVISIONS | | |
|---|---|---|
| 5/11/81 | ADD TE-2A | GM |

DIVISION OF HIGHWAYS, STATE OF COLORADO
D O H FORM NO. 126-R
Rev. September, 1977

| FEDERAL ROAD REGION NO. | DIVISION | PROJ. NO. | SHEET NO. | TOTAL SHEETS |
|---|---|---|---|---|
| VIII | COLORADO | SR 0176(3) | 3 | 6 |

# RIGHT OF WAY

NE OF HOLYOKE TO AMHERST

| REVISIONS | | |
|---|---|---|
| | | |
| | | |
| | | |
| | | |
| | | |
| | | |
| | | |

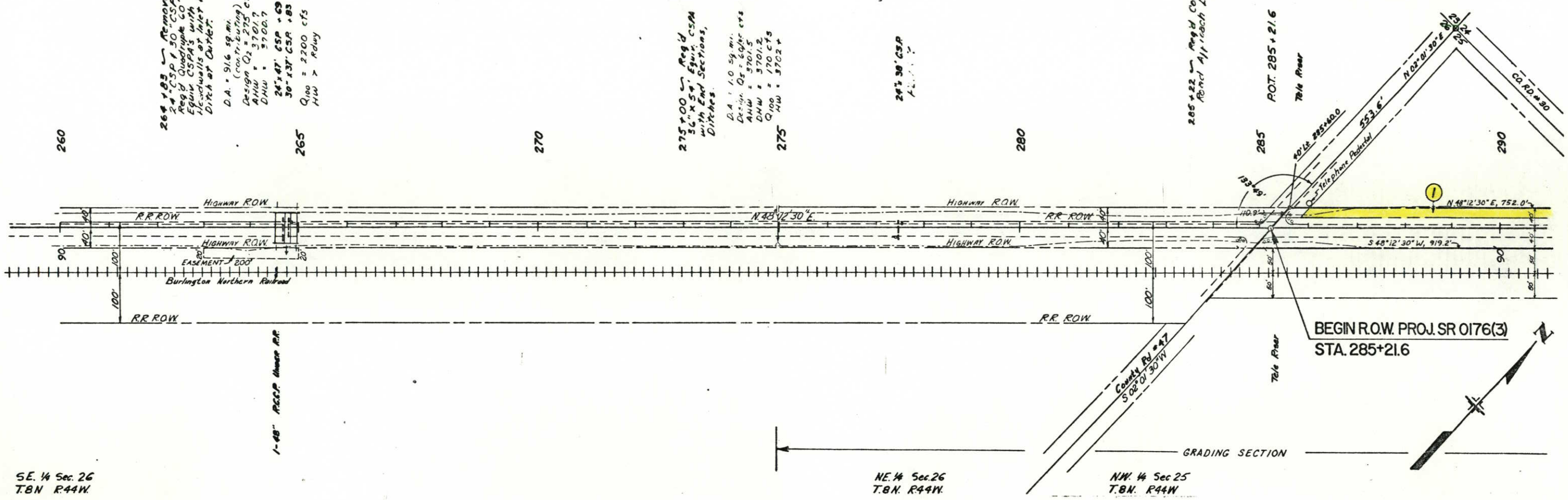

DIVISION OF HIGHWAYS, STATE OF COLORADO
D. O. H. FORM NO. 126-R
Rev. September, 1977

| FEDERAL ROAD REGION NO. | DIVISION | PROJ. NO. | SHEET NO. | TOTAL SHEETS |
|---|---|---|---|---|
| VIII | COLORADO | SR 0176(3) | 4 | 6 |

# RIGHT OF WAY

NE OF HOLYOKE TO AMHERST

| REVISIONS | | |
|---|---|---|
| 5-11-81 | Add TE-2A | GM |
| | | |
| | | |
| | | |
| | | |
| | | |
| | | |

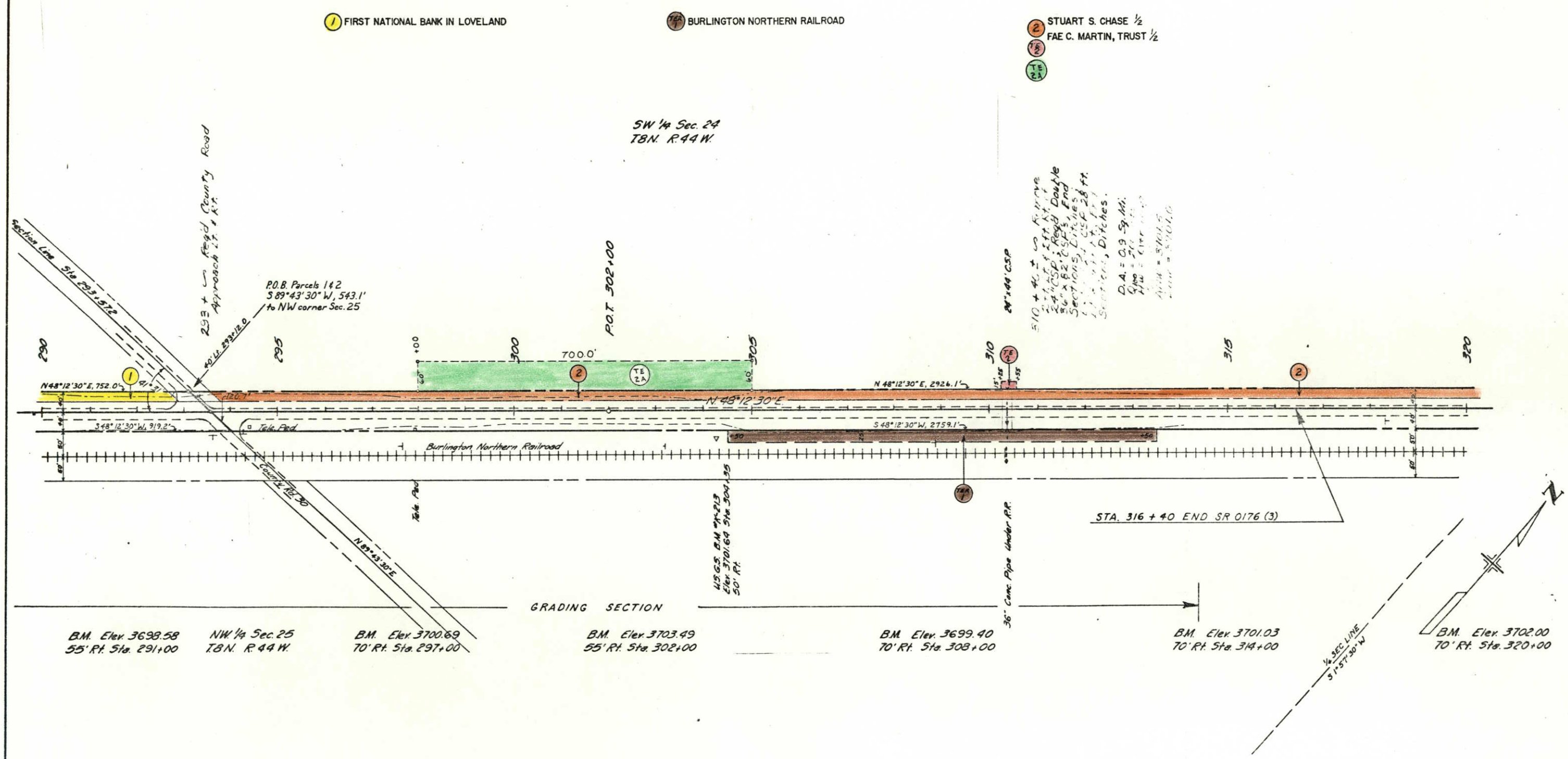

DIVISION OF HIGHWAYS, STATE OF COLORADO
D.O.H. FORM NO. 126-R
Rev. September, 1977

| FEDERAL ROAD REGION NO. | DIVISION | PROJ. NO. | SHEET NO. | TOTAL SHEETS |
|---|---|---|---|---|
| VII | COLORADO | SR 0176(3) | 5 | 6 |

# RIGHT OF WAY

NE OF HOLYOKE TO AMHERST

| REVISIONS | | |
|---|---|---|
| | | |
| | | |
| | | |
| | | |
| | | |
| | | |
| | | |



DIVISION OF HIGHWAYS, STATE OF COLORADO
D. O. H. FORM NO. 126-R
Rev. September, 1977

| FEDERAL ROAD REGION NO. | DIVISION | PROJ. NO. | SHEET NO. | TOTAL SHEETS |
|---|---|---|---|---|
| VIII | COLORADO | SR 0176(3) | 6 | 6 |

# RIGHT OF WAY

NE OF HOLYOKE TO AMHERST
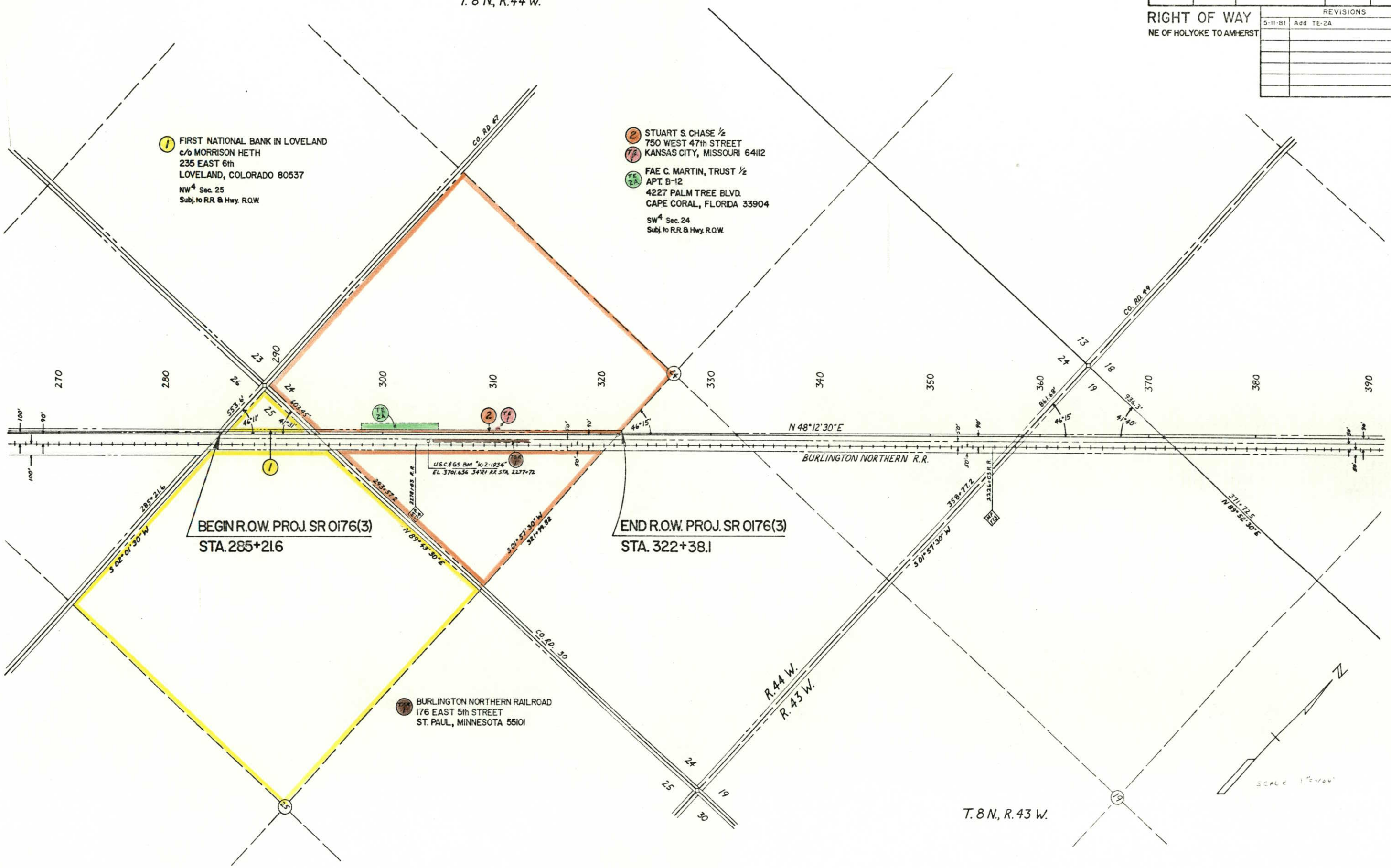
| REVISIONS | | |
|---|---|---|
| 5-11-81 | Add TE-2A | GM |