FEDERAL ROAD REGION NO	DIVISION	PROJECT NO	SHEET NO
VIII	COLORADO	SR 0176 (7)	1

RIGHT OF WAY

NE OF AMHERST

REVISIONS		

STATE DEPARTMENT OF HIGHWAYS
DIVISION OF HIGHWAYS — STATE OF COLORADO

RIGHT OF WAY PLAN OF PROPOSED
FEDERAL AID PROJECT NO. SR 0176 (7)
STATE HIGHWAY NO. 176
PHILLIPS & SEDGWICK COUNTIES

RIGHT OF WAY

SCALE OF ORIGINAL DRAWINGS

PLAN SHEETS 1" = 100'
DETAIL SHEETS 1" =
OWNERSHIP MAPS 1" = 400'

R.O.W. LENGTH OF PROJECT = 4.755 MILES

CONVENTIONAL SIGNS

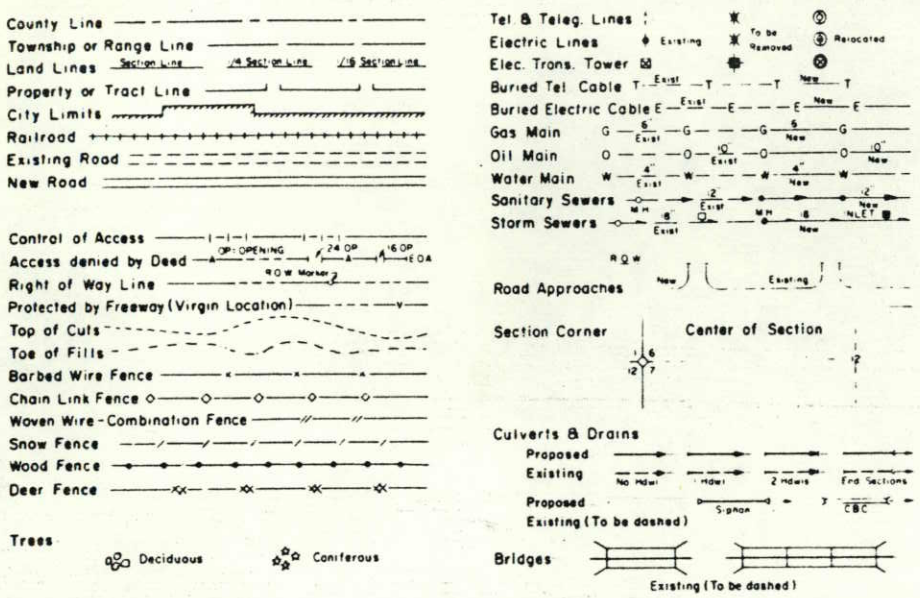

INDEX OF SHEETS

SHEET NO.	
1	TITLE SHEET
2-2B	TABULATION SHEETS
3-12	PLAN SHEETS
13-15	OWNERSHIP MAPS

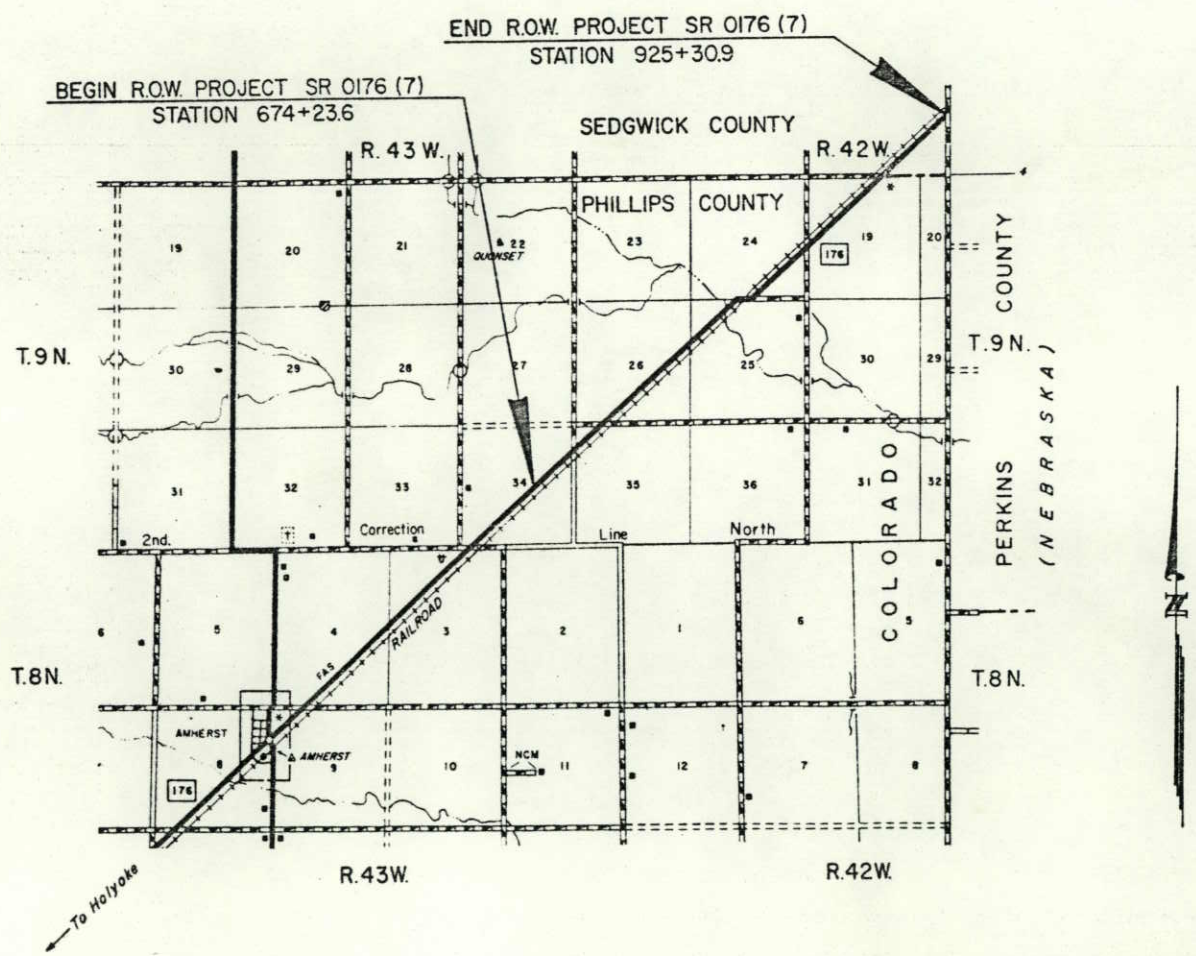

SCALE IN MILES

0 0.5 1 2 3

0 1 2 3 4

SCALE IN KILOMETRES

DIVISION OF HIGHWAYS

APPROVED:

ACTING DISTRICT ENGINEER — DATE 6/14/83

DEPARTMENT OF TRANSPORTATION
FEDERAL HIGHWAY ADMINISTRATION

APPROVED: — DATE

DIVISION ADMINISTRATOR

DIST. 4 6/83
SUB. 83061

FEDERAL ROAD REGION NO.	DIVISION	PROJECT NO	SHEET NO
VIII	COLORADO	SR 0176 (7)	2

R. O. W. TABULATION OF PROPERTIES IN *PHILLIPS* COUNTY S. H. NO. *176*

RIGHT OF WAY *NE OF AMHERST*

PARCEL NO.	OWNER	ADDRESS	LOCATION	AREA IN ACRES: PARCEL	TO BE ACQUIRED	REMAINDER: LEFT	REMAINDER: RIGHT	PARCEL NO.	REMARKS
			T.9N., R.43W., 6TH P.M.						
1	AUDREY G. MURRAY	HOLYOKE, COLO. 80734	NE ¼ Sec. 34	3.988	1.006	331±	17±	1	
E-2	BURLINGTON NORTHERN R.R.	176 EAST 5TH ST. ST. PAUL, MN. 55101	NW ¼ Sec. 35 SE ¼ SW ¼ Sec. 26	4.053	4.053	—	—	E-2	
3	DENNIS E. WATKINS	VENANGO, NEBR. 69168	NW ¼ Sec. 35	1.390	0.850	16±	129±	3	
4	MARTHA BEHRENS 0.569 INT. EUNICE M. PROTTISMAN & WAYNE PROTTISMAN 0.431 INT.	AMHERST, COLO. 80721	SE ¼ SW ¼ Sec. 26	1.152	0.752	141±	7±	4	
5	EUNICE M. PROTTISMAN	VENANGO, NEBR. 69168	SE ¼ Sec. 26	4.487	1.093	36±	111±	5	
6	CHRISTINE B. DUDDEN n/k/a CHRISTINE ROSENBACH	208 E. 7TH AVE. JULESBURG, COLO. 80737	SE ¼ NE ¼ Sec. 26	0.789	0.531	314±	1.5±	6	
E-7	BURLINGTON NORTHERN R.R.	176 EAST 5TH ST. ST. PAUL, MN. 55101	SE ¼ NE ¼ Sec. 26 W ½ NW ¼ Sec. 25	2.573	2.573	—	—	E-7	
E-8	BURLINGTON NORTHERN R.R.	176 EAST 5TH ST. ST. PAUL, MN. 55101	NE ¼ NW ¼ Sec. 25 SE ¼ SW ¼ Sec. 24	0.702	0.702	—	—	E-8	

REVISIONS

TE OF COLORADO, DEPARTMENT OF HIGHWAYS
SION OF HIGHWAYS
N FORM NO 136
ised Feb 1979

FEDERAL ROAD REGION NO	DIVISION	PROJECT NO	SHEET NO
VIII	COLORADO	SR 0176 (7)	2A

R. O. W. TABULATION OF PROPERTIES IN PHILLIPS & SEDGWICK COUNTIES S. H. NO. 176

RIGHT OF WAY NE OF AMHERST

PARCEL NO.	OWNER	ADDRESS	LOCATION	AREA IN ACRES: PARCEL	TO BE ACQUIRED	REMAINDER: LEFT	REMAINDER: RIGHT	PARCEL NO.	REMARKS
			T.9N., R.42W., 6TH P.M.						
E-9	BURLINGTON NORTHERN R.R.	176 EAST 5TH ST.	Sec. 19	4.915	4.915	—	—	E-9	
		ST. PAUL, MN. 55101							
E-10	BURLINGTON NORTHERN R.R.	176 EAST 5TH ST.	Sec. 17	1.799	1.799	—	—	E-10	
		ST. PAUL, MN. 55101							
			T.9N., R.43W., 6TH P.M.						
TE-11	BURLINGTON NORTHERN R.R.	176 EAST 5TH ST.	NE ¼ Sec. 34			—	—	TE-11	
		ST. PAUL, MN. 55101	NW ¼ Sec. 35						
			Sec. 26						
			W½ NW ¼ Sec. 25						
			Total	5.877	5.877				
TE-12	BURLINGTON NORTHERN R.R.	176 EAST 5TH ST.	SE ¼ Sec. 24			—	—	TE-12	
		ST. PAUL, MN. 55101	T.9N., R.42W., 6TH P.M.						
			Sec. 19						
			SE ¼ Sec. 18						
			Sec. 17						
			Total	6.127	6.127				
			T.9N., R.43W., 6TH P.M.						
13	LOIS M. JENNINGS	BOX 146	NW ¼ Sec. 25	4.972	4.671	36±	—	13	
		VENANGO, NEBR. 69168							
13R	LOIS M. JENNINGS	BOX 146							
		VENANGO, NEBR. 69168	NW ¼ Sec. 25	6.244	5.870	—	—	13R	

REVISIONS		
6/29/84	Add Par 13 ~ 18	D-4

ATE OF COLORADO, DEPARTMENT OF HIGHWAYS
VISION OF HIGHWAYS
D H FORM NO 138
eleased Feb 1979

R. O. W. TABULATION OF PROPERTIES IN PHILLIPS & SEDGWICK COUNTIES S. H. NO. 176

FEDERAL ROAD REGION NO	DIVISION	PROJECT NO	SHEET NO
VIII	COLORADO	SR 0176 (7)	2B

RIGHT OF WAY NE OF AMHERST

PARCEL NO.	OWNER	ADDRESS	LOCATION	AREA IN ACRES: PARCEL	TO BE ACQUIRED	REMAINDER LEFT	REMAINDER RIGHT	PARCEL NO.	REMARKS
			T.9N., R.43W., 6TH P.M.						
14	CHRISTINE ROSENBACH & JOHN ROSENBACH	208 E. 7TH AVE. JULESBURG, COLO. 80737	SE ¼ SW ¼ Sec. 24	0.402	0.402	547±	—	14	
15	LOIS M. JENNINGS	BOX 146 VENANGO, NEBR. 69168	NE ¼ NW ¼ Sec. 25	0.176	0.068	—	96±	15	
16	MIRLE FROM	VENANGO, NEBR. 69168	NW ¼ NE ¼ Sec. 25 S ½ Sec. 24	9.324	5.319	—	224±	16	
16R	MIRLE FROM	VENANGO, NEBR. 69168	S ½ Sec. 24	7.900	5.743	—	—	16R	
			T.9N., R.42W., 6TH P.M.						
17	DUDDEN BROTHERS, INC., a Colorado Corporation	BOX 38 VENANGO, NEBR. 69168	Sec. 19	3.004	1.989	80±	680±	17	
18	DUDDEN BROTHERS, INC., a Colorado Corporation	BOX 38 VENANGO, NEBR. 69168	SE ¼ Sec 18, & Sec. 17	6.508	2.035	71±	106±	18	
TE-18	DUDDEN BROTHERS, INC., a Colorado Corporation	BOX 38 VENANGO, NEBR. 69168	LOT III Sec. 17	0.121	0.121	—	—	TE-18	Slope Easement

REVISIONS		
9-26-84	correct to be Acquired Acreage, Par. 18	D-4

SION OF HIGHWAYS, STATE OF COLORADO
.H. FORM NO. 126-R
September, 1977

FEDERAL ROAD REGION NO.	DIVISION	PROJ. NO.	SHEET NO.	TOTAL SHEETS
VII	COLORADO	SR 0176 (7)	3	

RIGHT OF WAY

NE OF AMHERST

REVISIONS

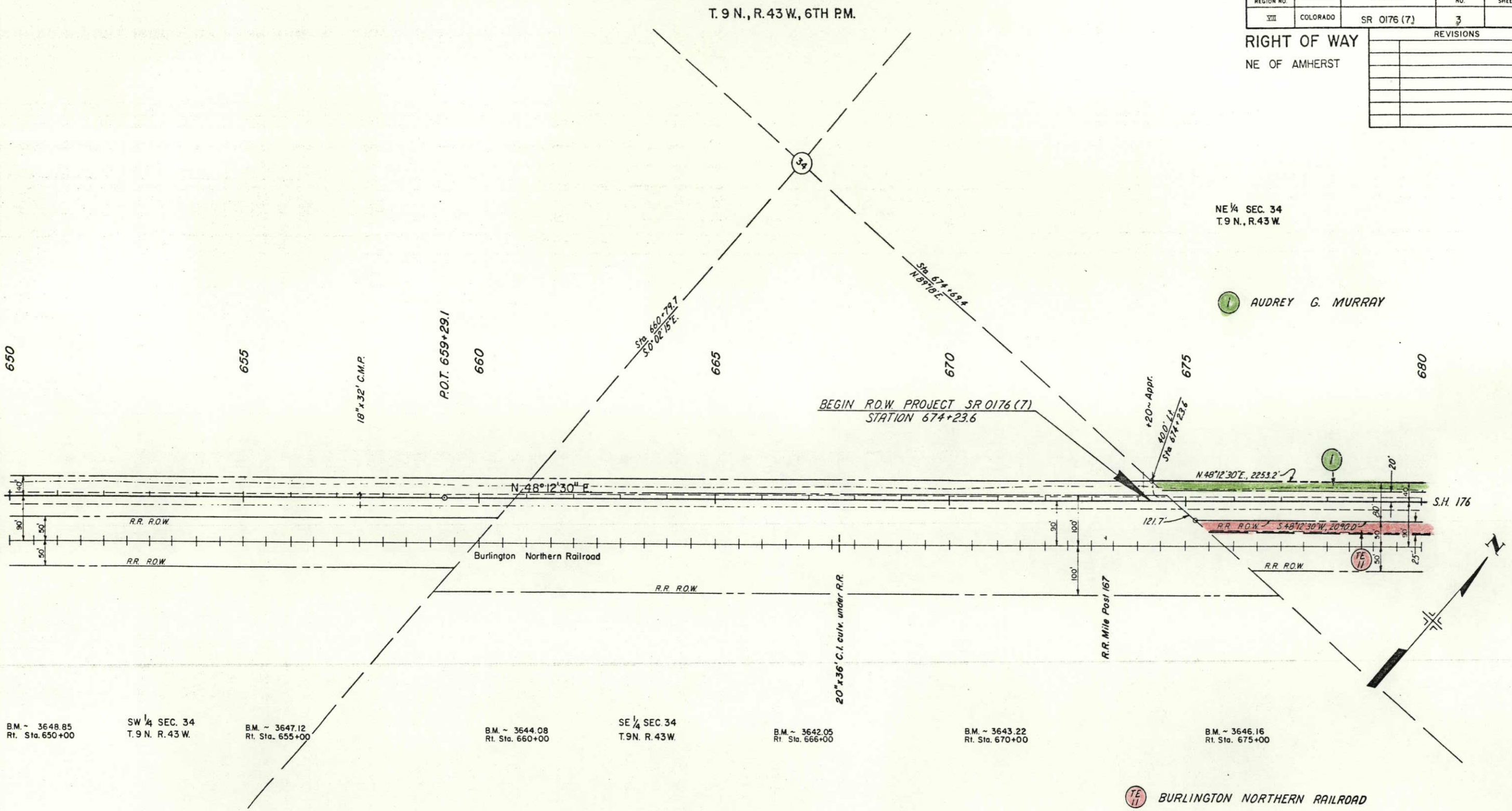

SIGN OF HIGHWAYS, STATE OF COLORADO
H FORM NO. 126-R
September, 1977

FEDERAL ROAD REGION NO	DIVISION	PROJ NO	SHEET NO	TOTAL SHEETS
VIII	COLORADO	SR 0176 (7)	4	

REVISIONS

RIGHT OF WAY

NE OF AMHERST

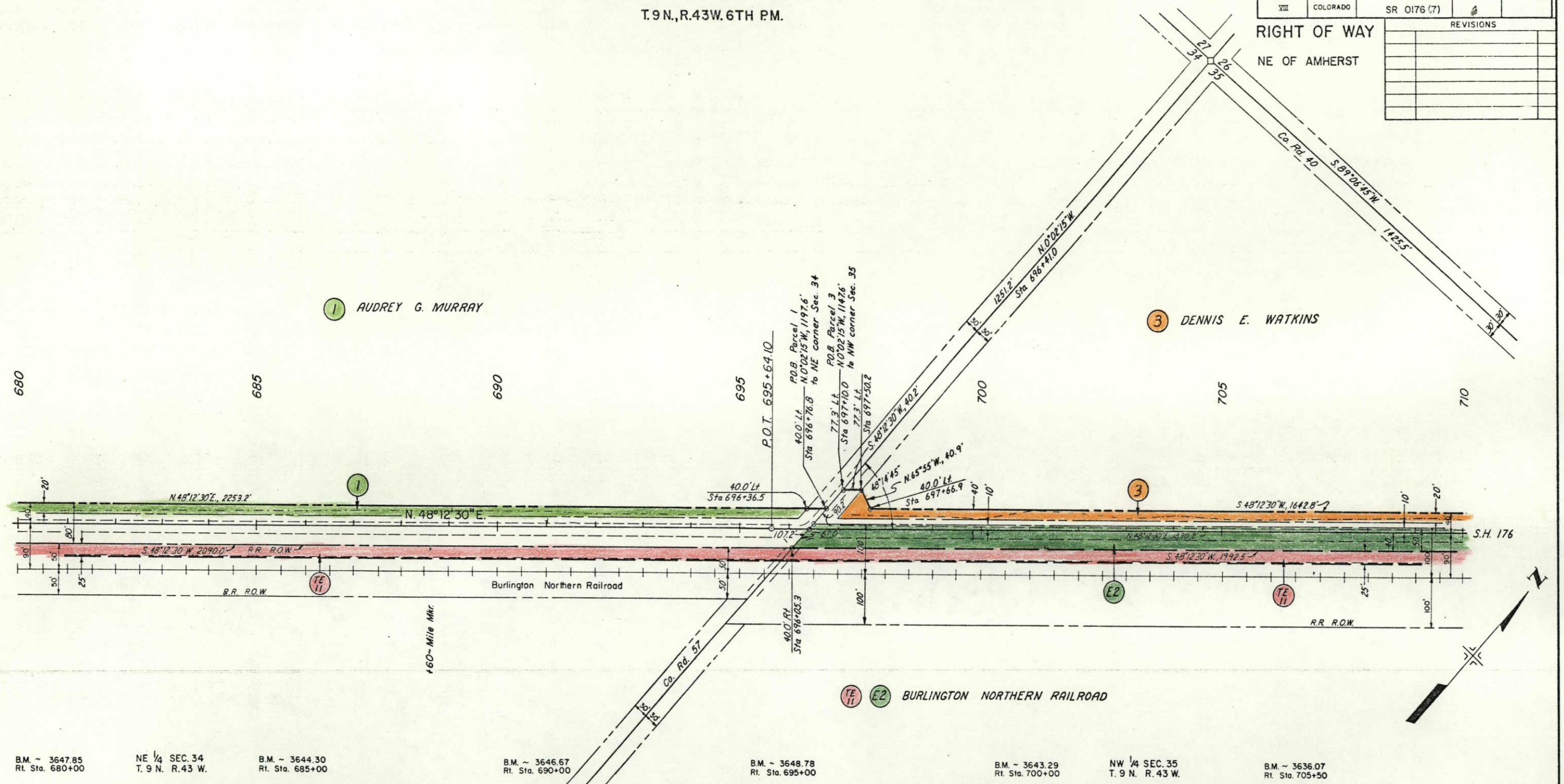

FEDERAL ROAD REGION NO	DIVISION	PROJ NO	SHEET NO	TOTAL SHEETS
VII	COLORADO	SR 0176 (7)	5	

RIGHT OF WAY

NE OF AMHERST

REVISIONS		

T.9N., R.43W., 6TH P.M.

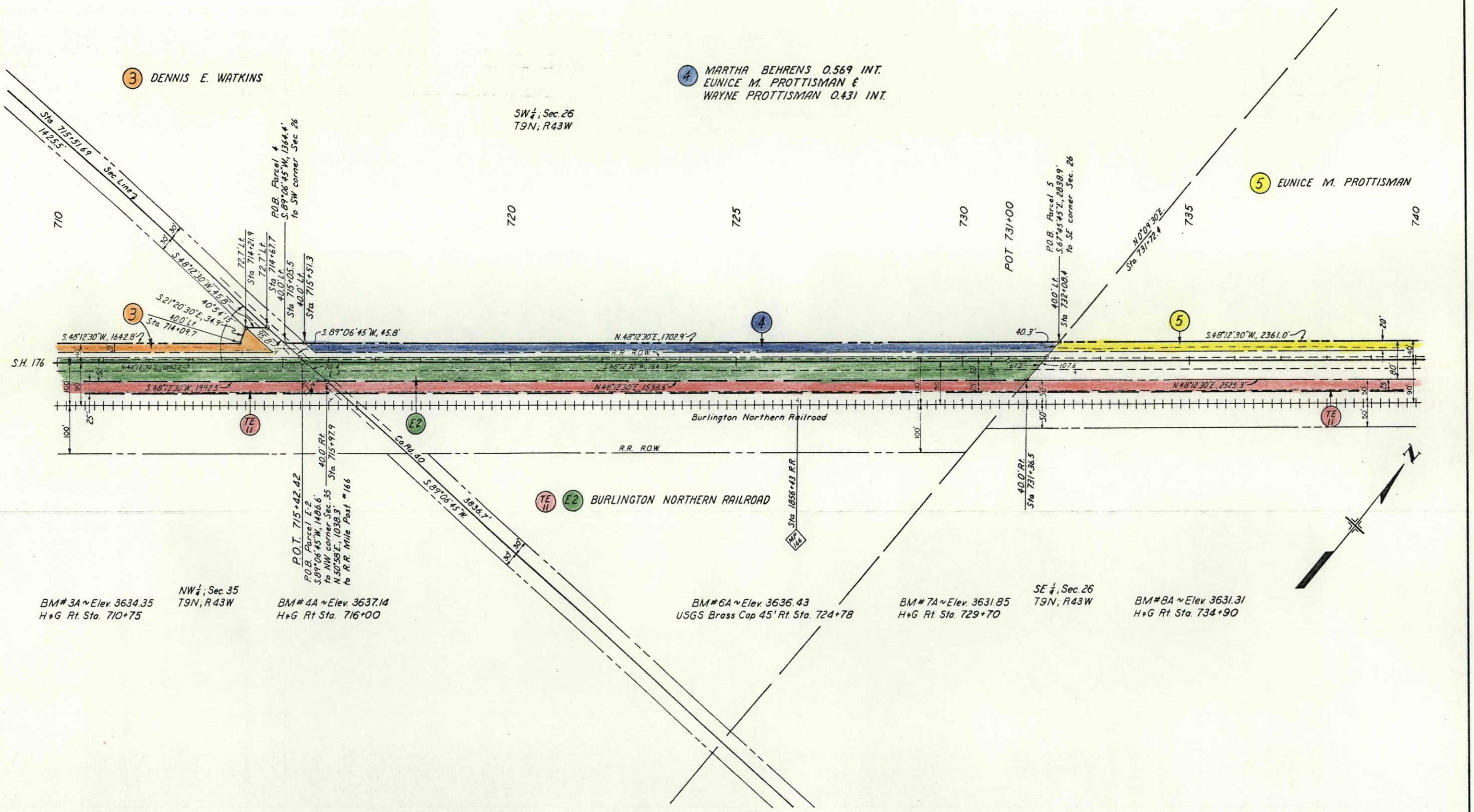

SION OF HIGHWAYS, STATE OF COLORADO
) H. FORM NO. 126-R
September, 1977

FEDERAL ROAD REGION NO.	DIVISION	PROJ. NO.	SHEET NO.	TOTAL SHEETS
VIII	COLORADO	SR 0176(7)	6	

RIGHT OF WAY

NE OF AMHERST

REVISIONS		
6/29/84	Add Pos 13 to 18	D-4

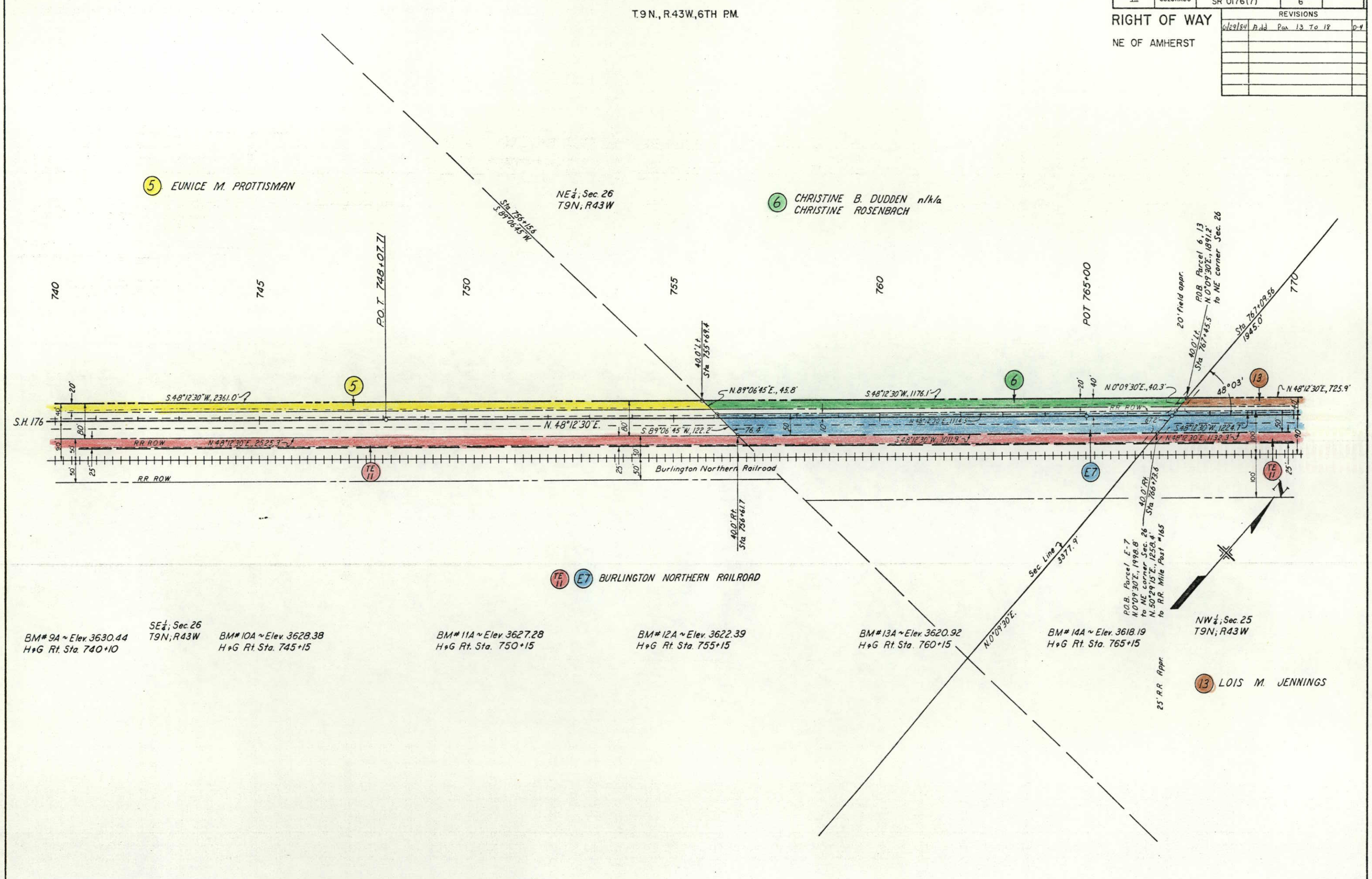

SION OF HIGHWAYS, STATE OF COLORADO
H FORM NO. 126-R
September, 1977

FEDERAL ROAD REGION NO	DIVISION	PROJ. NO	SHEET NO	TOTAL SHEETS
VIII	COLORADO	SR 0176 (7)	7	

RIGHT OF WAY

NE OF AMHERST

REVISIONS		
6/29/84	Add Pos 13 to 18	D-4

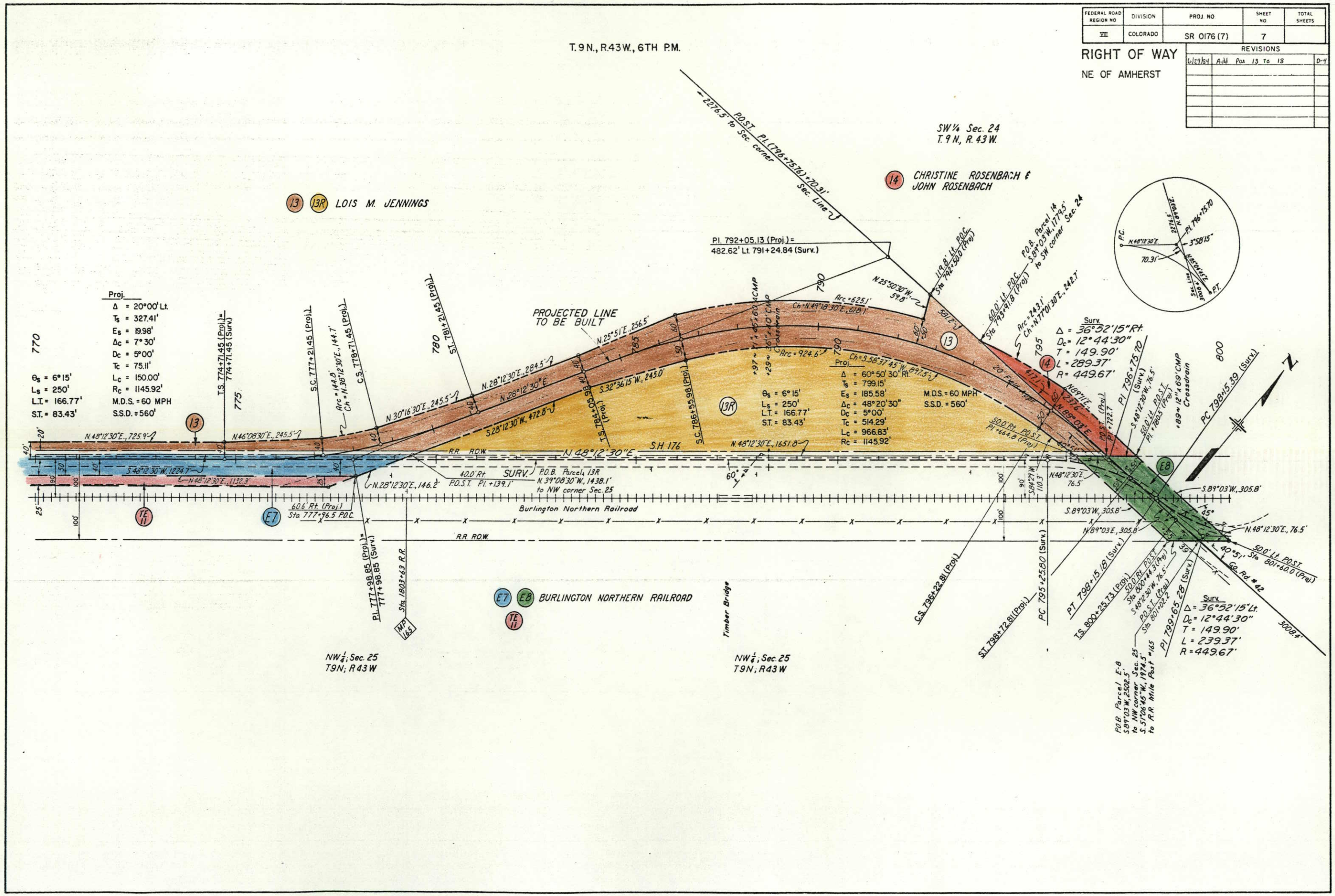

SION OF HIGHWAYS, STATE OF COLORADO
D. H. FORM NO. 126-R
September, 1977

FEDERAL ROAD REGION NO.	DIVISION	PROJ. NO.	SHEET NO.	TOTAL SHEETS
VIII	COLORADO	SR 0176 (7)	8	

RIGHT OF WAY

NE OF AMHERST

REVISIONS		
6/28/84	Add Pos 13 To 18	D-4

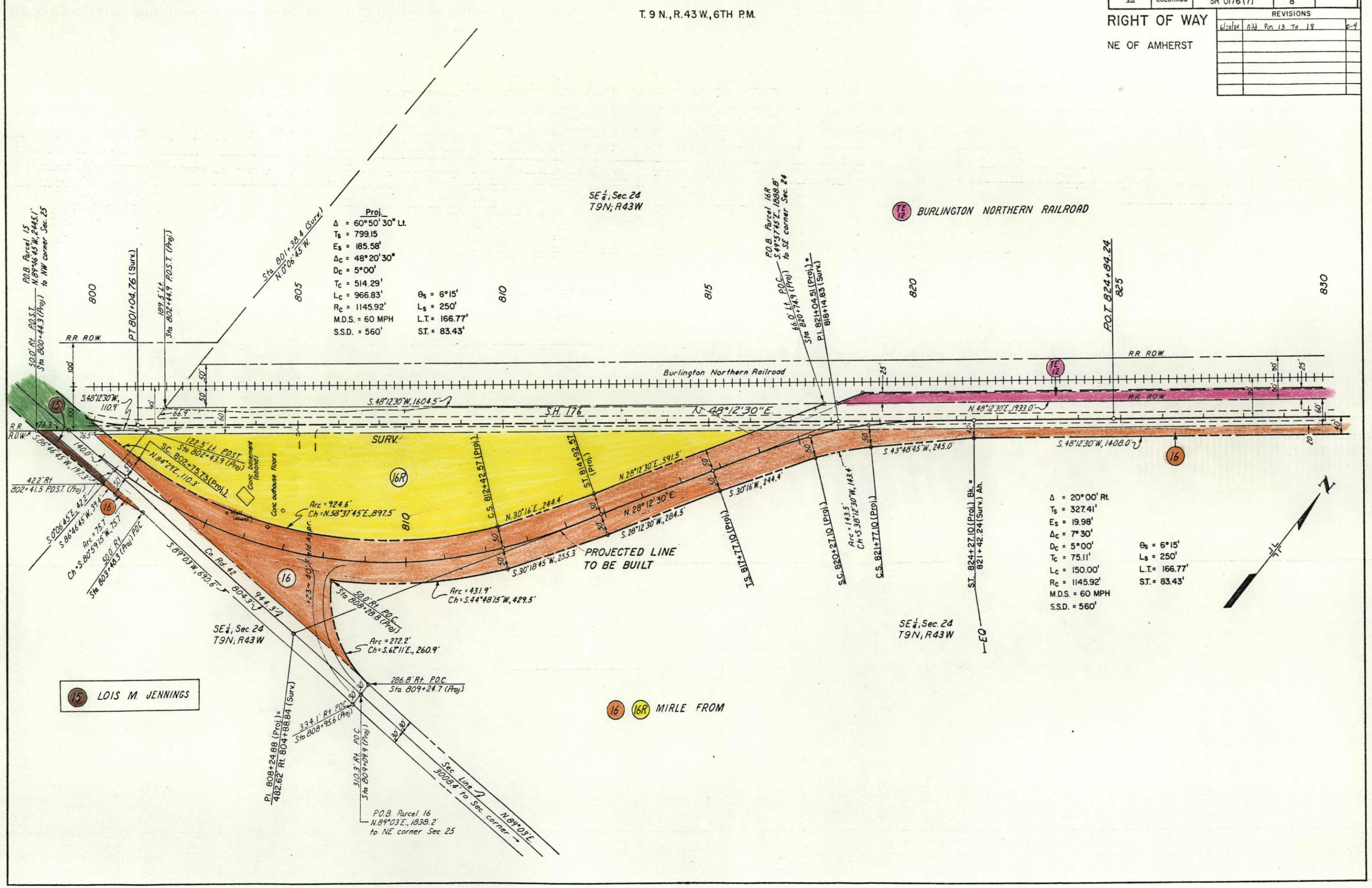

VISION OF HIGHWAYS, STATE OF COLORADO
O H FORM NO. 126-R
ev. September, 1977

FEDERAL ROAD REGION NO	DIVISION	PROJ. NO.	SHEET NO	TOTAL SHEETS
VIII	COLORADO	SR 0176(7)	9	

RIGHT OF WAY

NE OF AMHERST

REVISIONS		
6/29/84	Add Pcs 13 To 18	D-4

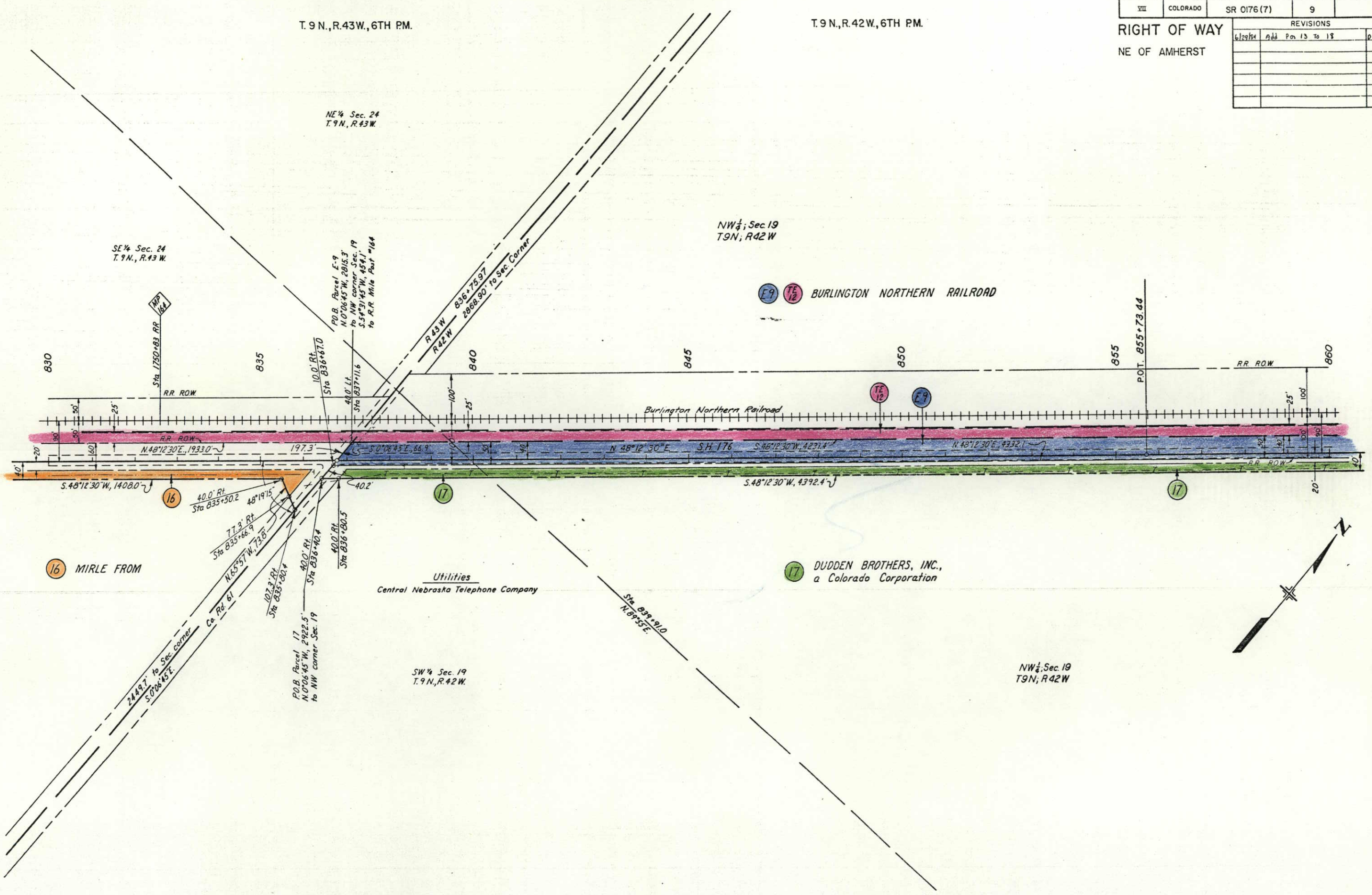

ISION OF HIGHWAYS, STATE OF COLORADO
O. H. FORM NO. 126-R
v. September, 1977

FEDERAL ROAD REGION NO.	DIVISION	PROJ. NO.	SHEET NO.	TOTAL SHEETS
VIII	COLORADO	SR 0176 (7)	10	

RIGHT OF WAY

NE OF AMHERST

REVISIONS

4/29/84	Add Par. 13 To 18	D-1

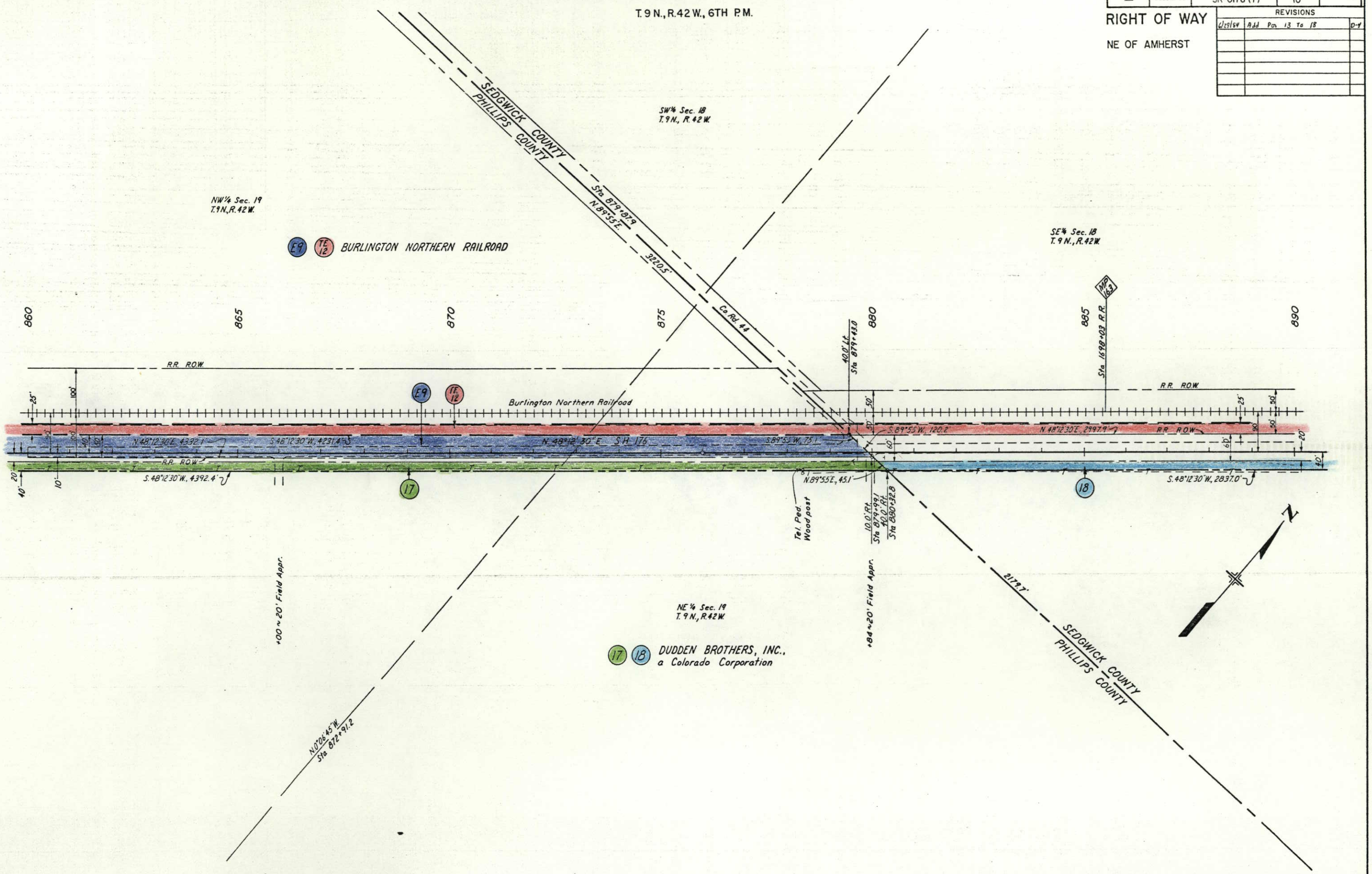

FEDERAL ROAD REGION NO.	DIVISION	PROJ. NO.	SHEET NO.	TOTAL SHEETS
VIII	COLORADO	SR 0176(7)	11	

RIGHT OF WAY

NE OF AMHERST

REVISIONS		
6/29/54	Add Pcs 13 to 18	D-4

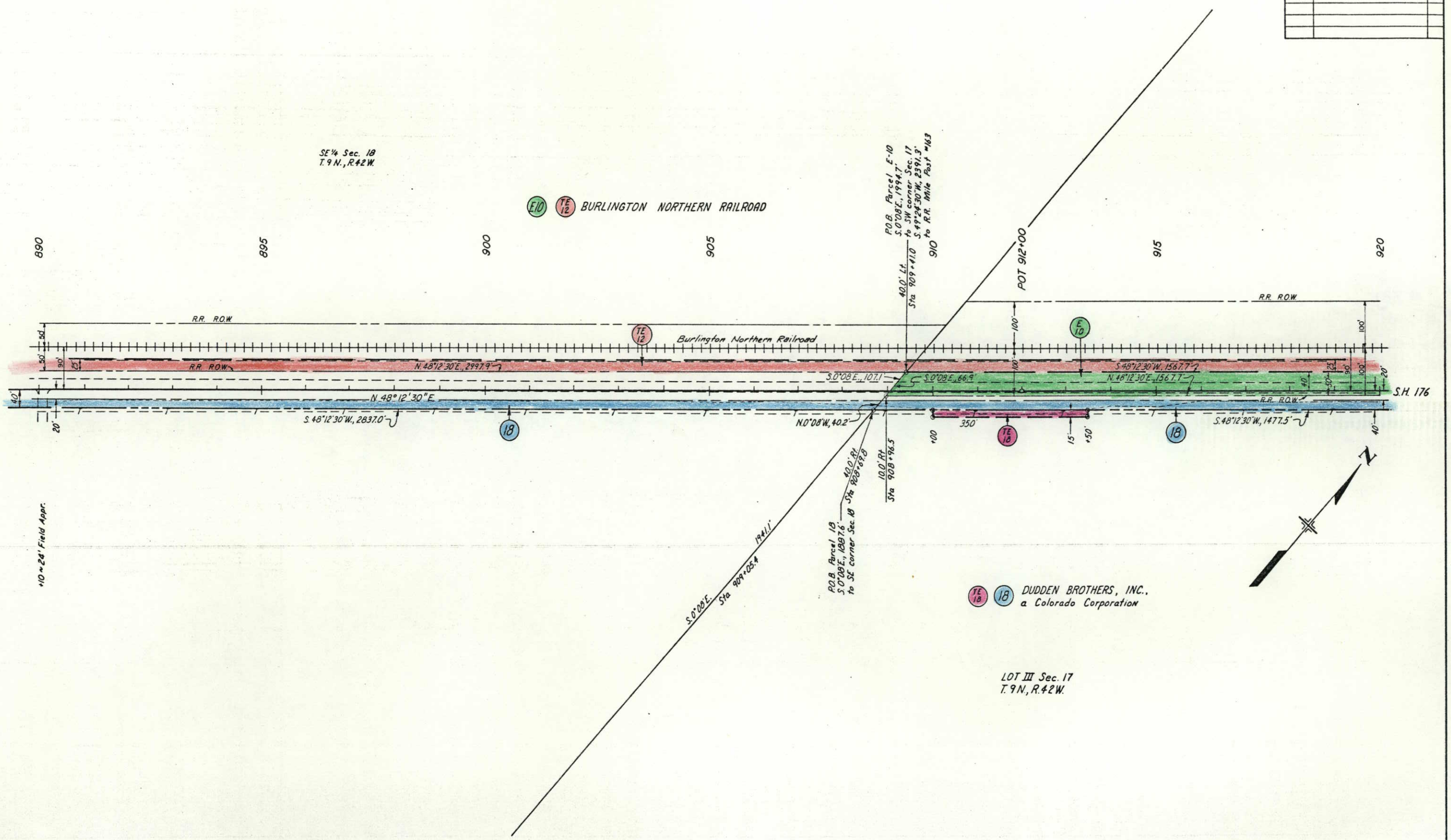

SIGN OF HIGHWAYS, STATE OF COLORADO
H FORM NO. 126-R
September, 1977

FEDERAL ROAD REGION NO	DIVISION	PROJ. NO.	SHEET NO	TOTAL SHEETS
VIII	COLORADO	SR 0176 (7)	12	

RIGHT OF WAY

NE OF AMHERST

REVISIONS		
6/20/84	Add Par 13 to 18	D-4

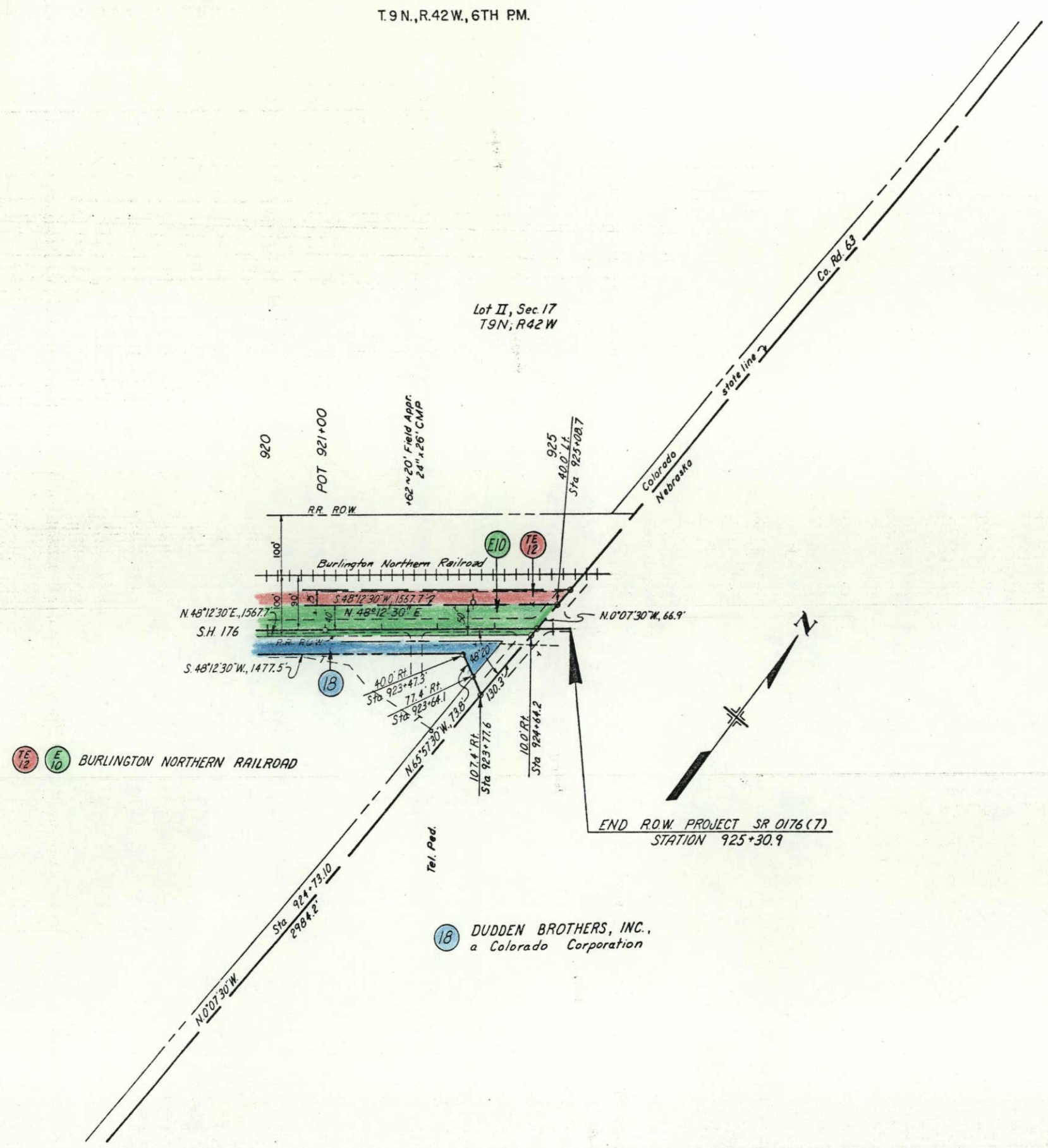

SION OF HIGHWAYS, STATE OF COLORADO
) H FORM NO 126-R
September, 1977

FEDERAL ROAD REGION NO	DIVISION	PROJ NO	SHEET NO	TOTAL SHEETS
VIII	COLORADO	SR 0176 (7)	13	

RIGHT OF WAY

NE OF AMHERST

OWNERSHIP MAP

ORIGINAL SCALE 1"=400'

REVISIONS

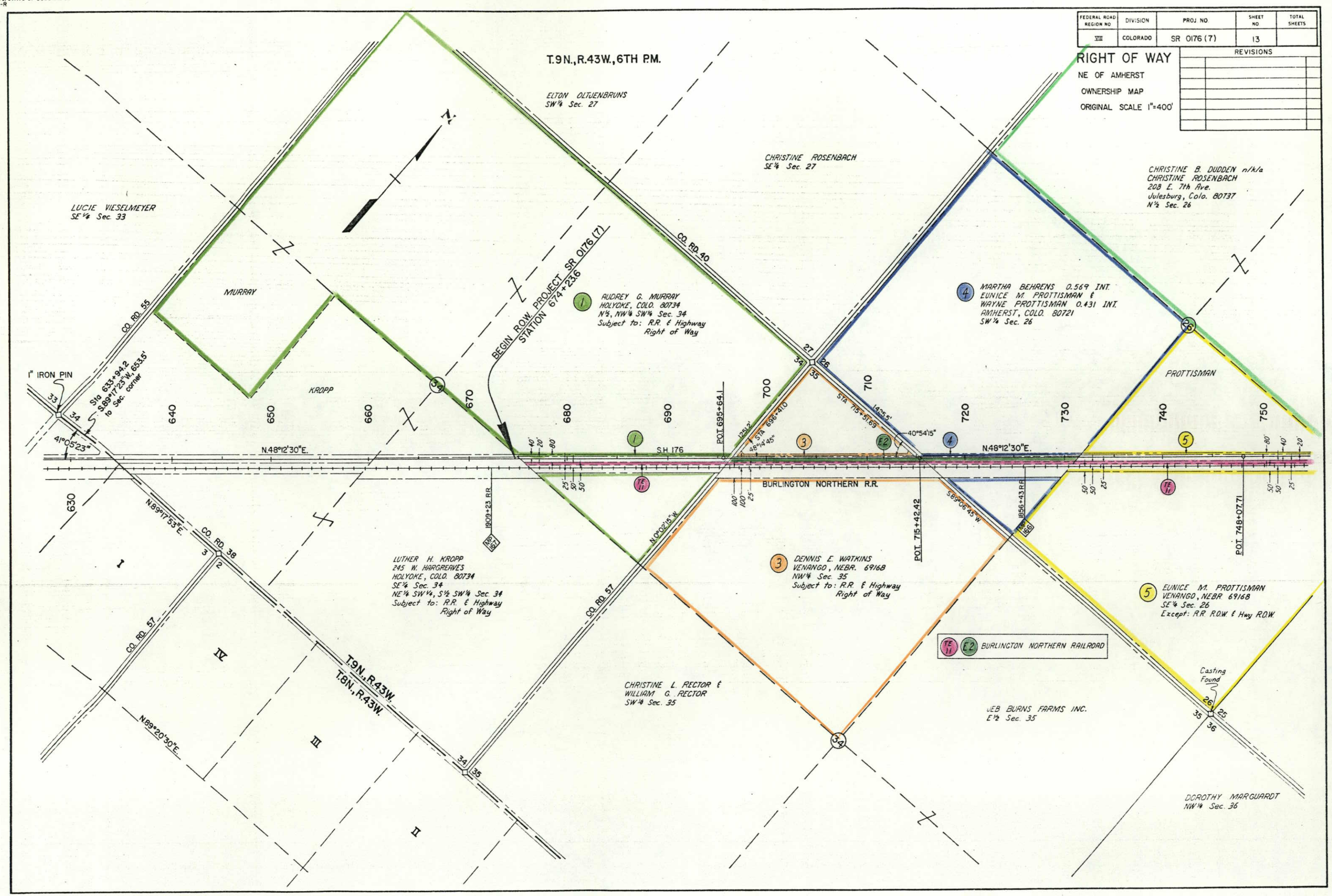

VISION OF HIGHWAYS, STATE OF COLORADO
O. H. FORM NO. 126-R
ev. September, 1977

FEDERAL ROAD REGION NO.	DIVISION	PROJ. NO.	SHEET NO.	TOTAL SHEETS
VIII	COLORADO	SR 0176 (7)	14	

RIGHT OF WAY

NE OF AMHERST
OWNERSHIP MAP
ORIGINAL SCALE 1"=400'

REVISIONS		
6/28/84	Add Par. 13 to 18	D-4

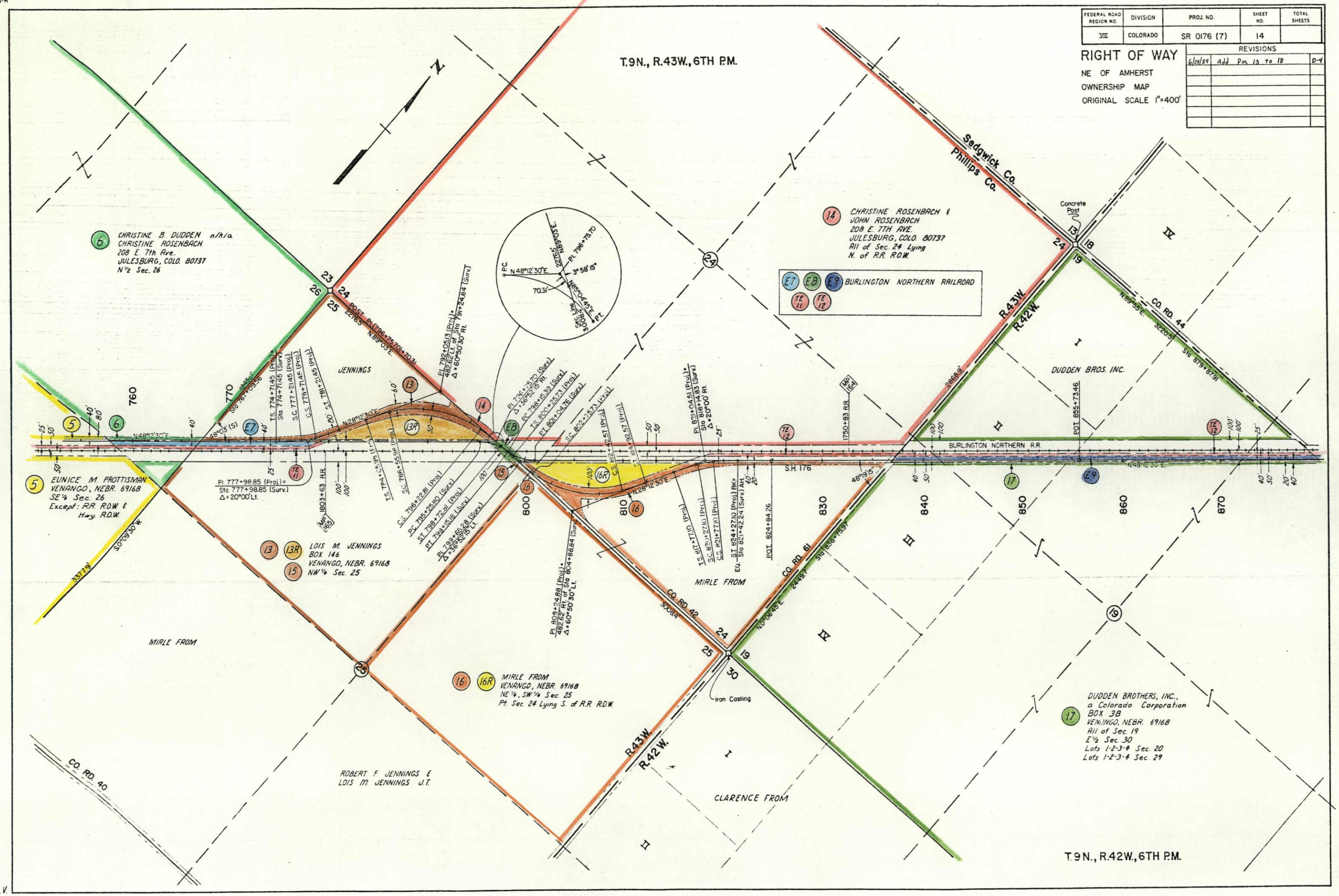

S.V.

HWAYS, STATE OF COLORADO
O. 126-R
977

FEDERAL ROAD REGION NO.	DIVISION	PROJ. NO.	SHEET NO.	TOTAL SHEETS
VIII	COLORADO	SR 0176 (7)	15	

RIGHT OF WAY

NE OF AMHERST

OWNERSHIP MAP

ORIGINAL SCALE 1"=400'
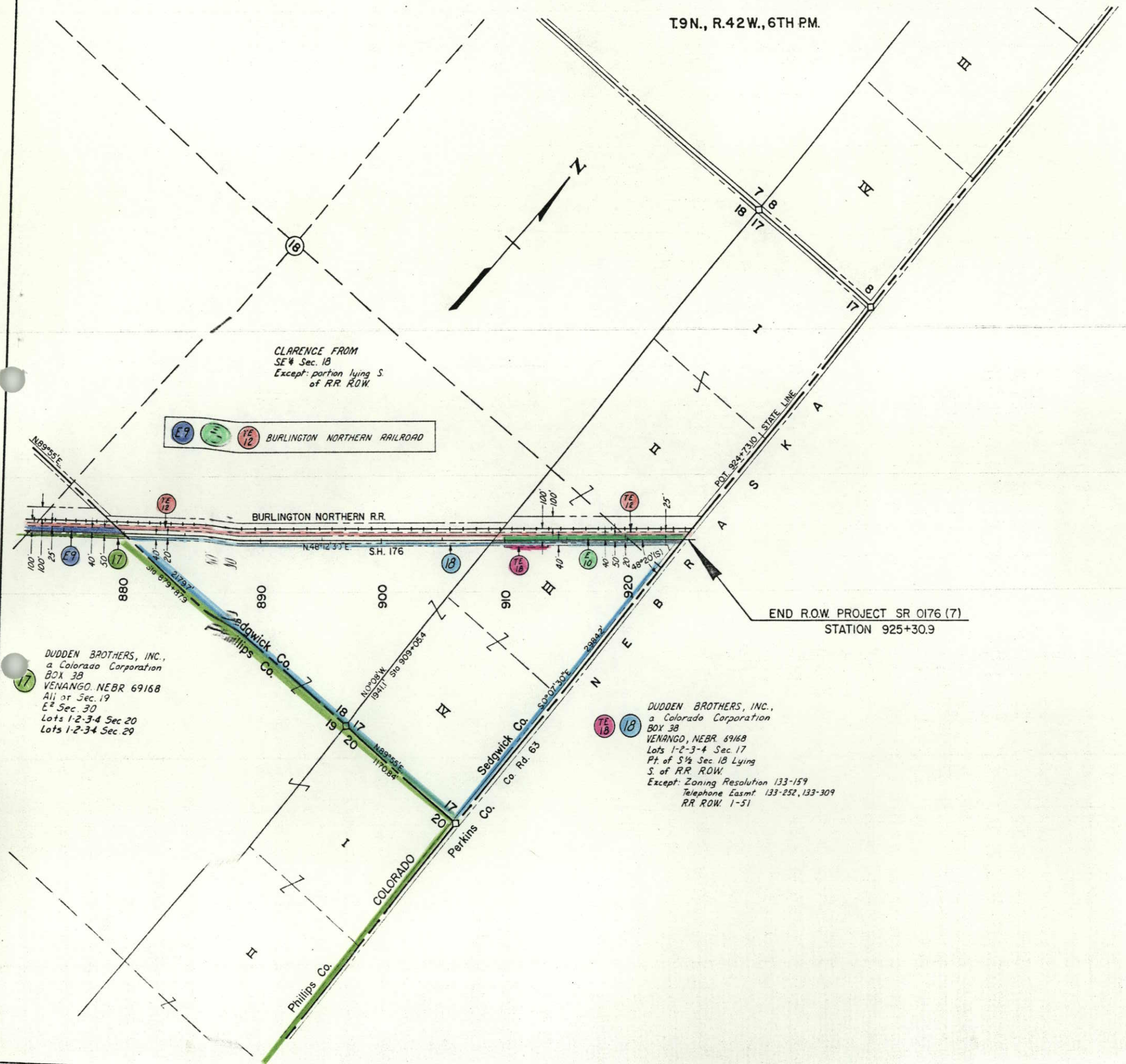
REVISIONS		
6/29/81	Add Pcs 13 to 18	D-1