



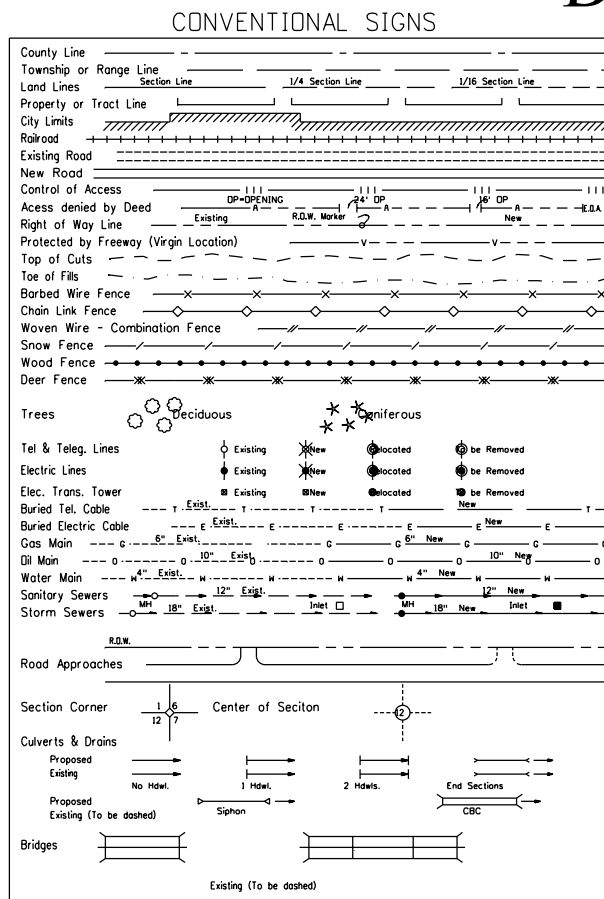
Sheet Revisions			Sheet Revisions			Sheet Revisions		
Date	Description	Initials	Date	Description	Initials	Date	Description	Initials
5-4-10	sht. 1.01, 2.01 -2.04, 4.04, 5.03-5.07 & 6.01	JWJ						
5-12-10	sht. 1.01, 2.01 4.04, 5.02 5.03, & 6.01 add sht 5.03A	JWJ						
7-14-10	sht 1.01, 2.01-2.02, 4.04, 5.02-5.03, 5.08 & 6.01	JWJ						
10-1-10	sht 1.01, 2.01-2.02, 5.03-5.07, & 6.01	JWJ						

Right of Way Plans				
TITLE SHEET				
Project Number:	STA 0131-053			
Project Location:	Rio Blanco Divide - ROW Phase II			
Project Location:	S.H. 13 - M.P. 22.7 to 25.46			
Project Code:	17001	Last Mod. Date:	10-1-10	Subset Sheets:
		Sheet No.:	1.01	Total No. of Shts:
				35

# DEPARTMENT OF TRANSPORTATION STATE OF COLORADO

## RIGHT OF WAY PLAN OF PROPOSED FEDERAL AID PROJECT NO. STA 0131-053 STATE HIGHWAY NO. 13 RIO BLANCO COUNTY RIGHT OF WAY PROJECT CODE NO. 17001

SHEET NO.	INDEX OF SHEETS
1.01	(1) Title Sheet
2.01-2.04	(4) Tabulation of Properties
3.01-3.14	(14) Control Diagram
4.01-4.04	(4) Monumentation Sheets
5.01-5.10	(10) Plan Sheets
6.01-6.02	(2) Ownership Sheets
	(35) Total Sheets



End R.O.W. Proj. STA 0131-053, Sta. 136+57.58 =  
 Begin R.O.W. Proj. STA 0131-043 Unit 1, Sta. 136+57.58 =  
 M.P. 25.43

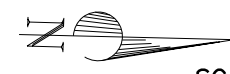
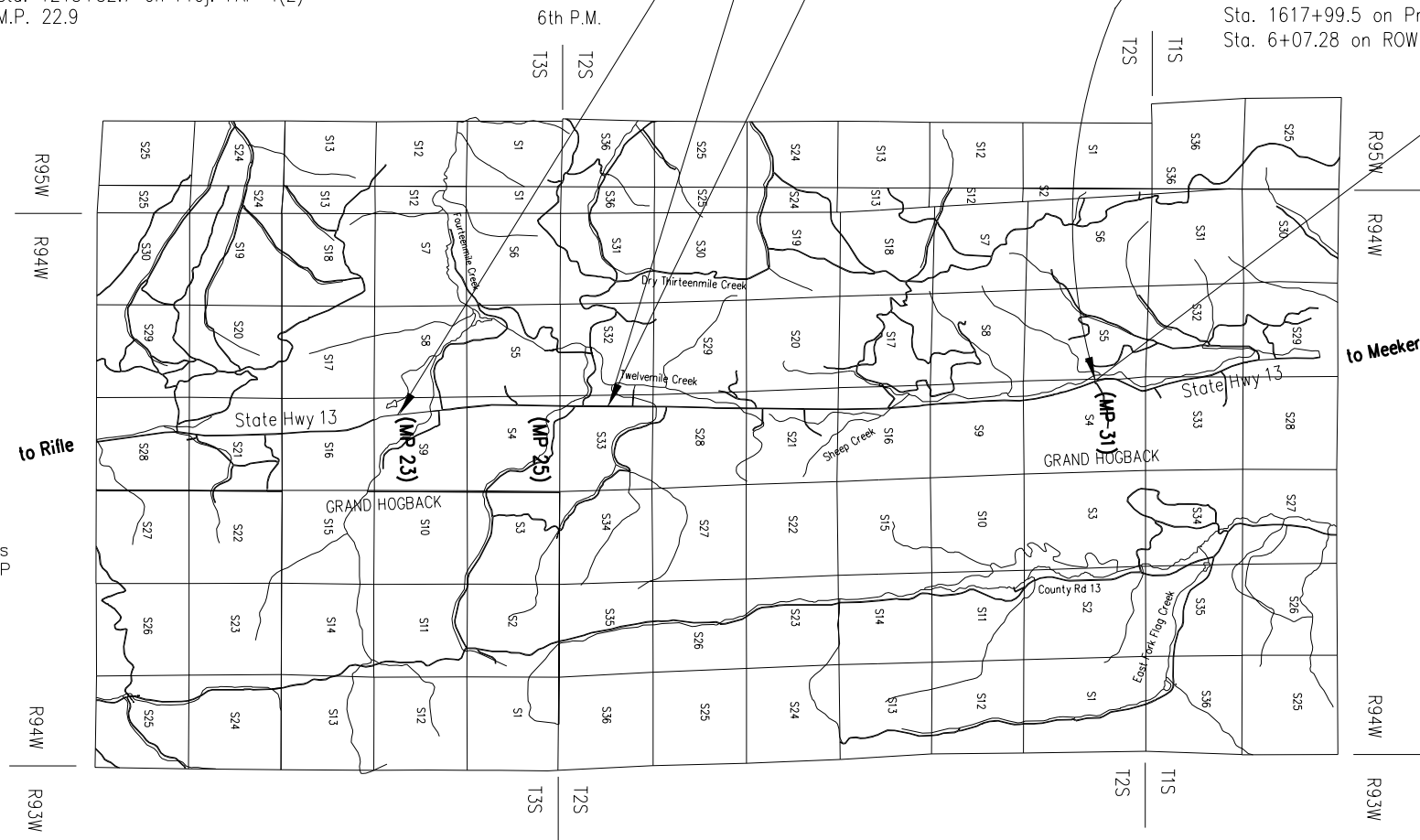
Begin R.O.W. Proj. STA 0131-053, Sta. 14+10.00 =  
 Sta. 1215+52.7 on Proj. FAP 4(2) =  
 M.P. 22.9

Sta. 141+50, Begin Const. Proj. ES3 0131-055 =  
 M.P. 25.49

END R.O.W. PROJECT NO. STA 0131-043 Unit 1, Sta. 416+45.38 =

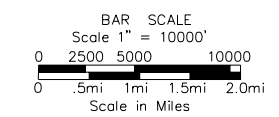
CONST. PROJ. NO. ES3 0131-055, Sta. 416+45.38 =  
 Sta. 1617+99.5 on Proj. FAP 4(3) =  
 Sta. 6+07.28 on ROW Proj. C 0131-035 Unit 2

Sta 419+37.84, End Const. Proj. ES3 0131-055 =  
 STA 6+00.00, Const. Proj. STA 0131-044  
 M.P. 30.75



SCALE OF ORIGINAL DRAWINGS

ROW plan sheet 1"=100'  
 Total Ownership Sheets 1"=1200'  
 ROW Length of Proj. 2.32 miles



### BASIS OF BEARINGS

BASIS OF BEARING: Bearings used in the calculations of coordinates are based on a grid bearing of N 00°01'29" E from SH 13 CM-MP CONTROL POINT 2280 and SH 13 CM-MP CONTROL POINT 2295 as obtained from a Global Positioning System (GPS) survey based on the Colorado High Accuracy Reference Network (CHARN).



DEPARTMENT OF TRANSPORTATION  
 FEDERAL HIGHWAY ADMINISTRATION

AUTHORIZED: \_\_\_\_\_ DATE \_\_\_\_\_

DIVISION ADMINISTRATOR



**Colorado Department of Transportation**

Region 3  
 222 South 6th St. Room 317  
 Grand Junction, Colorado 81501  
 Phone: (970) 683-6234 Fax: (970) 683-6249

Right Of Way Plans Unit: Region 3

Sheet Revisions		Sheet Revisions		Sheet Revisions	
5/4/10	revised mailing addresses for Jones & Cox; par. 209 revised, therefore				
	revise remainder Lt. par 204	JWJ			
5/12/10	add TE-202A, TE-203B & PE-202, Rev 202	JWJ			
	correct remainder par. 200				
7/14/10	revise remainder Lt. par 204	JWJ			
	correct remainder Lt. par 202	JWJ			
10/1/2010	ownership change par. 204	JWJ			

Right Of Way			
Tabulation Of Properties			
Project Number: STA 0131-053			
Project Location: Rio Blanco Divide - ROW Phase II			
S.H. 13 - M.P. 22.7 to 25.46			
Project Code	Last Mod. Date	Subset Sheets	Sheet No.
17001	10/1/10	2.01 to 2.04	RW 2.01

***R.O.W. Tabulation of Properties in Rio Blanco County for State Highway No. 13***

Parcel No.	Owner	Address	Location	Area In Acres				Book-Page or Reception No.	Remarks	
				Area Of Parcel	Existing ROW	Net Area	Remainder			
							Left			Right
			<u>T. 3 S., R. 94 W., 6th P.M.</u>							
200	John Ford Jones	P.O. Box 291 Rifle, CO. 81650	part of SW1/4., Sec. 9, aka Lot 1 of Lance Point Property Minor Sub.	0.246		0.246		4.84	(sht. RW 5.01-5.02)	
201	Ruth A. Cox	P.O. Box 713 Meeker, CO. 81641	SW1/4, Sec. 9 (parcel 2, White Horse Subdivision)	0.514		0.514	77.867		(sht. RW 5.01-5.02)	
TE-201	same as above	same as above	same as above	0.275		0.275			(sht. RW 5.02) for the purpose, construction of a road approach	
202 Rev	L&J Hedberg Family Trust Leonard Hedberg & Jo Anna Hedberg, Trustees	240 Lafrenz Circle Silt, CO. 81652	Lot 16, 14 Mile Ranch aka SW1/4 & SW1/4NW1/4, Sec. 9	0.850		0.850	81.992	12.00	(sht. RW 5.02-5.03)	
TE-202	same as above	same as above	same as above	0.050		0.050			(sht. RW 5.03) for the purpose, construction of a road approach	
TE-202A	same as above	same as above	same as above	0.121		0.121			(sht 5.03) for the purpose construction of CBC, and it's wingwalls, and the creek channel. Also to construct culvert & drainage structure.	
PE-202	same as above	same as above	same as above	0.056		0.056			(sht 5.03) for the purpose construction and maintenance of CBC and it's wingwalls, and the creek channel. Also to construct culvert & drainage structure.	
203	same as above	same as above	same as above	1.195		1.195	see par. 202	see par. 202	(sht. RW 5.02-5.03)	
TE-203	same as above	same as above	same as above	0.363		0.363			(sht. RW 5.03) for the purpose, construction of a road approach	
TE-203A	same as above	same as above	SW1/4NW1/4, Sec. 9	0.116		0.116			(sht. RW 5.03) for the purpose, construction of a road approach	
TE-203B	same as above	same as above	SW1/4NW1/4, Sec. 9 (aka Lot 16, 14 Mile Ranch)	0.101		0.101			(sht 5.03) for the purpose construction of CBC, and it's wingwalls, and the creek channel. Also to construct culvert & drainage structure.	
204	Ruth A. Cox	P.O. Box 713 Meeker, CO. 81641	part of the W1/2NW1/4, Sec. 9 part of the W1/2W1/2, Sec. 4 <b>TOTAL AREA -----</b>	1.443 2.594 <b>4.037</b>		1.443 2.594 <b>4.037</b>		0.000 983.780	(sht. RW 5.03-5.07)	
TE-204	same as above	same as above	same as above	0.084		0.084			(sht. RW 5.03) for the purpose, construction of a road approach	



**Colorado Department of Transportation**

Region 3  
 222 South 6th St. Room 317  
 Grand Junction, Colorado 81501  
 Phone: (970) 683-6234 Fax: (970) 683-6249

Right Of Way Plans Unit: Region 3

Sheet Revisions		Sheet Revisions		Sheet Revisions	
5/4/10	revise mailing address for Cox, and drafting correction T2 to T3				
	Rev. par. 209 & TE-209	JWJ			
7/14/10	delete TE-205, add 205-R	JWJ			
10/1/2010	ownership change par. 205 & 209	JWJ			

Righth Of Way			
<b>Tabulation Of Properties</b>			
Project Number: STA 0131-053			
Project Location: Rio Blanco Divide - ROW Phase II			
S.H. 13 - M.P. 22.7 to 25.46			

***R.O.W. Tabulation of Properties in Rio Blanco County for State Highway No. 13***

Project Code	Last Mod. Date	Subset Sheets	Sheet No.
17001	10/1/10	2.01 to 2.04	RW 2.02

Parcel No.	Owner	Address	Location	Area In Acres				Book-Page or Reception No.	Remarks	
				Area Of Parcel	Existing ROW	Net Area	Remainder			
							Left			Right
			<u>T. 3 S., R. 94 W., 6th P.M.</u>							
205	Ruth A. Cox	P.O. Box 713 Meeker, CO. 81641	part of the W1/2NW1/4, Sec. 9	0.367		0.367	see par. 204	see par. 204	(sht. RW 5.03)	
TE-205 del.	same as above	same as above	same as above						(sht. RW 5.03) for the purpose, construction of a road approach	
205-R	same as above	same as above	same as above	0.545		0.545			(sht RW 5.03)	
TE-206	L&J Hedberg Family Trust Leonard Hedberg & Jo Anna Hedberg, Trustees	240 Lafrenz Circle Silt, CO. 81652	Lot 14, 14 Mile Ranch aka part of the W1/2NW1/4, Sec. 9	0.123		0.123			(sht. RW 5.03) for the purpose, construction of a road approach	
207	NOTE: not used									
208	NOTE: not used									
209 Rev	Ellen E. Cox	24001 Hwy. 13 Rifle, CO. 81650	part of the W1/2SW1/4, and part of the SW1/4NW1/4, Sec. 4	2.735		2.735	77.860		(sht. RW 5.04-5.07)	
TE-209 Rev	same as above	same as above	same as above	0.209		0.209			(sht. RW 5.05) for the purpose, construction of a road approach	
210	NOTE: Not used									
211	NOTE: not used									
TE-209A	Ellen E. Cox	24001 Hwy. 13 Rifle, CO. 81650	part of the SW1/4NW1/4, Sec. 4	0.059		0.059			(sht. RW 5.06) for the purpose, construction of a road approach	



Colorado Department of Transportation

Region 3  
222 South 6th St. Room 317  
Grand Junction, Colorado 81501  
Phone: (970) 683-6234 Fax: (970) 683-6249

Right Of Way Plans Unit: Region 3

Sheet Revisions		Sheet Revisions		Sheet Revisions	
5/4/10	drafting corrections	JWJ			

Right Of Way			
Tabulation Of Properties			
Project Number: STA 0131-053			
Project Location: Rio Blanco Divide - ROW Phase II			
S.H. 13 - M.P. 22.7 to 25.46			
Project Code	Last Mod. Date	Subset Sheets	Sheet No.
17001	5/4/10	2.01 to 2.04	RW 2.03

**R.O.W. Tabulation of Properties in Rio Blanco County for State Highway No. 13**

Parcel No.	Owner	Address	Location	Area In Acres				Book-Page or Reception No.	Remarks	
				Area Of Parcel	Existing ROW	Net Area	Remainder			
							Left			Right
			<u>T. 3 S., R. 94 W., 6th P.M.</u>							
212	Adah Bossart	P.O. Box 1842 Rifle, CO. 81650	Lot 4, Sec. 4	0.044		0.044	181.829	51.709	(sht. RW 5.07)	
212A	same as above	same as above	same as above	0.091		0.091	see par. 212	see par. 212	(sht. RW 5.07-5.08)	
TE-212	same as above	same as above	same as above	0.086		0.086			(sht. RW 5.07) - for the purpose, construction of a road approach	
213A	same as above	same as above	Lot 4, Sec. 4, T. 3 S., R. 94 W., & SW1/4SW1/4, Sec. 33, T. 2 S, R 84 W	0.269		0.269	see par. 212	see par. 212	(sht. 5.07-5.08)	
TE-213	same as above	same as above	same as above	0.075		0.075			(sht. RW 5.07) - for the purpose, construction of a road approach	
			<u>T. 2 S., R. 94 W., 6th P.M.</u>							
212B	same as above	same as above	SW1/4SW1/4, Sec. 33, T. 2 S, R. 94 W & Lot 4, Sec. 4, T. 3 S., R. 94 W.	1.110		1.110	see par. 212	see par. 212	(sht. RW 5.09)	
TE-212A	same as above	same as above	same as above	0.091		0.091			(sht. RW 5.08-5.09) - for the purpose, construction of a road approach	
TE-212B	same as above	same as above	same as above	0.014		0.014			(sht. RW 5.09) - for the purpose, construction of a road approach	
213	same as above	same as above	same as above	0.485		0.483	see par. 212	see par. 212	(sht. RW 5.08-5.09)	
TE-213A	same as above	same as above	same as above	0.259		0.259			(sht. RW 5.09) - for the purpose, construction of a road approach	
214	NOTE: not used									
215	NOTE: not used									



Colorado Department of Transportation



222 South 6th Street  
 Room 317  
 Grand Junction, CO 81501  
 Phone: 970-683-6234 FAX: 970-683-6249

Region 3

LED

Sheet Revisions


mm/yy	DESCRIPTION	NO.

SH 13 MP 22.7 to MP 30.8  
 SEC.:4,9,16,21,28,33:T.2S.,R.94W.:SEC.:4,9:T.3S.,R.94W.  
 RIO BLANCO COUNTY  
 Prepared By:  
 Mountain Surveying & Mapping, Inc.  
 8751 E. Hampden Ave. Suite B-1  
 Denver, CO (303) 306-1858

Survey Control Diagram

Plan Sheet

Project Number:	STA 0131-053		
Project Location:	SH 13 Milepost 22.7 to 25.46		
Project Location:	Rio Blanco Divide - ROW Phase II		
Project Code:	Last Mod. Date	Subset Sheets	Sheet No.
17001	05-17-02	3,01 to 3.14	3.01



Typical Control Monument Cap  
 Not to Scale

**BASIS OF BEARINGS:** Bearings used in the calculations of coordinates are based on a grid bearing of N 00°1'29" E TR from S.H. 13 CM-MP CONTROL POINT 2280 and S.H. 13 CM-MP CONTROL POINT 2295 as obtained from a Global Positioning System (GPS) survey based on the Colorado High Assurance Reference Network (CHARN).

**BASIS OF ELEVATIONS:** Project is based on a elevation of 2,072.363m on Control Point CM-MP 31.90 a CDOT Type II Control Monument. Established by the Colorado Department of Transportation. All other Control Points on this Project were then tied in by means of running a Bench Loop.

**COORDINATE DATUM:** Coordinates on this project are for the exclusive use of the CDOT for the construction of this project and are considered Project Coordinates only.

CP - Control Point Monuments set by CDOT. They were CDOT type 2 monuments, a 3-1/4" dia. aluminum control monument cap (as shown) on a 3' X 3/4" dia. finned aluminum security rod on a 3' X 3/4" dia. smooth aluminum rod.

**NOTE:** This control survey is for the use of the Colorado Department of Transportation personnel. The survey is not a complete Boundary Survey. Title Policy, Title Commitment, and Title Research were not part of this control survey, therefore, easements, rights, and restrictions of record are not shown. The verification of the physical evidence with relation to easements, rights of way, property boundaries, and restriction, as described in the instruments of record, were not included in this control survey.

**NOTE:** According to Colorado law you must commence any legal action based upon any defect in this survey within three years after you first discover such defect. In no event may any action based upon any defect in this survey be commenced more than ten years from the date of the statement shown.

**NOTE:** No guarantee as to the accuracy of the information contained on the attached drawing is either stated or implied unless this copy bears an original signature of the professional land surveyor hereon named.

**SURVEYORS STATEMENT:** I, Michael D. Heimbeck, a Professional Land Surveyor in the State of Colorado, hereby state that this Control Survey Diagram was prepared under my direct supervision this \_\_\_\_\_ day of \_\_\_\_\_, from a field survey performed under my supervision and checking for and on behalf of the Department of Transportation, State of Colorado, and is not a Land Survey Plat or Right-of-Way Survey Plat and to the best of my knowledge and belief this control survey, as shown, meets the minimum horizontal control tolerances of a Type B Survey and this topographic survey, as shown, meets the minimum horizontal control tolerances of a Type D Survey as listed in the Colorado Department of Transportation Survey Manual Chapter Three (Revised 4/29/92).

Michael D. Heimbeck PLS # 17488

CONSTRUCTION SURVEYING AND MONUMENTATION REQUIREMENTS:

- 1). This Control Survey Diagram represents the horizontal and vertical control for the project established by the Division. It is possible that some of the survey control monuments listed have been disturbed or obliterated. It is the Contractor's responsibility to verify the existence and stability of the control monuments before submitting a bid price.
- 2). All Type 1 and Type 2 monuments shall be set flush with the ground. Litness posts shall be installed 1 foot from and facing all Type 1 and Type 2 monuments, or as directed by the Project Engineer.
- 3). Installation of Type 3 and Type 3-A monuments shall be completed in the same day that installation is commenced. Under no circumstances shall holes in the roadway be left open overnight.
- 4). When installing Type 3-A monuments, the aluminum access cover shall be positively secured to the PVC pipe with screws or glue. The access cover shall be caulked with asphalt caulking between the cover and the edges of the roadway surface to provide a positive moisture barrier around the access cover.
- 5). Control survey procedures, statistical analysis, and accuracy obtained for horizontal and vertical control shall be documented in the field book.
- 6). Legible copies of the field books shall be submitted to the Project Engineer for review on a monthly basis.
- 7). It is ultimately the prime Contractor's responsibility to insure that these requirements, as well as any contained in the CDOT specifications, project special provisions, and CDOT Survey Manual are fulfilled under this contract.
- 8). The minimum staking intervals for each item are described on the plans or in the CDOT Survey Manual. If the contractor wishes to reduce the minimum intervals, a Contract Modification Order must be negotiated and the cost of the item reduced accordingly.

FILING CERTIFICATION:  
 DEPOSITED THIS \_\_\_\_\_ DAY OF \_\_\_\_\_, 19\_\_\_\_, AT \_\_\_\_\_ M., FOR INFORMATION  
 ONLY IN BOOK \_\_\_\_\_ OF THE COUNTY LAND SURVEYS/RIGHT OF WAY  
 SURVEYS AT PAGE \_\_\_\_\_, RECEPTION NUMBER \_\_\_\_\_  
 SIGNED \_\_\_\_\_  
 DEPT. \_\_\_\_\_

Colorado Department of Transportation



222 South 6th Street  
Room 317  
Grand Junction, CO 81501  
Phone: 970-683-6234 FAX: 970-683-6249

Region 3

LED

Sheet Revisions

mm/yy	DESCRIPTION	NO.

SH 13 MP 22.7 to MP 30.8  
SEC.:4,9,16,21,28,33:T.2S.,R.94W.;SEC.:4,9:T.3S.,R94W.  
RIO BLANCO COUNTY  
Prepared By:  
Mountain Surveying & Mapping, Inc.  
8751 E. Hampden Ave. Suite B-1  
Denver, CO (303) 306-1858

Survey Control Diagram

Plan Sheet			
Project Number: STA 0131-053			
Project Location: Rio Blanco Divide - ROW Phase II			
Project Location: S.H. 13 - M.P. 22.7 to 25.46			
Project Code:	Last Mod. Date	Subset Sheets	Sheet No.
17001	10-21-09	3.01 to 3.14	3.02

GEODETIC COORDINATE SUMMARY TABLE  
(ADJUSTED FIELD DATA)

PROJECT COORDINATE SUMMARY TABLE  
(ADJUSTED FIELD DATA)

POINT NAME	GEODETIC COORDINATES NAD-83(92) (CHARN)		ELLIP. (NAVD88)m	MAPPING ANGLE	SCALE	NAD 83(92) ZONE 0502	
	LATITUDE(N)	LONGITUDE(W)				NORTHING (m)	EASTING (m)
SH 13 CM-MP 22.65 RT	39°47' 35.93845" N	107°57' 05.30431" W	2177.383	-1°35' 02.32438"	0.999988513	358774.536	704460.428
SH 13 CM-MP 22.80 LT	39°47' 44.99252" N	107°57' 10.80687" W	2175.908	-1°35' 05.87977"	0.999988166	359057.290	704337.287
SH 13 CM-MP 22.95 RT	39°47' 51.87152" N	107°57' 11.04979" W	2184.557	-1°35' 06.03673"	0.999987904	359269.528	704337.378
SH 13 CM-MP 23.10 RT	39°47' 59.23412" N	107°57' 12.93485" W	2178.828	-1°35' 07.25473"	0.999987625	359497.755	704298.832
SH 13 CM-MP 23.25 LT	39°48' 06.46801" N	107°57' 14.99550" W	2178.775	-1°35' 08.58618"	0.999987351	359722.130	704256.003
SH 13 CM-MP 23.30 RT	39°48' 10.15185" N	107°57' 14.27673" W	2180.200	-1°35' 08.12176"	0.999987212	359835.228	704276.239
SH 13 CM-MP 23.40 LT	39°48' 13.12699" N	107°57' 16.19041" W	2176.834	-1°35' 09.35825"	0.999987101	359928.211	704233.273
SH 13 CM-MP 23.55 RT	39°48' 22.19080" N	107°57' 16.42448" W	2177.743	-1°35' 09.50949"	0.999986761	360207.799	704235.444
SH 13 CM-MP 23.70 LT	39°48' 29.10988" N	107°57' 19.16485" W	2186.641	-1°35' 11.28014"	0.999986503	360422.917	704176.191
SH 13 CM-MP 23.85 LT	39°48' 36.90053" N	107°57' 19.53716" W	2196.485	-1°35' 11.52070"	0.999986214	360663.345	704173.991
SH 13 CM-MP 24.00 RT	39°48' 45.33047" N	107°57' 19.76199" W	2199.820	-1°35' 11.66597"	0.999985903	360923.386	704175.844
SH 13 CM-MP 24.15 LT	39°48' 51.75981" N	107°57' 21.78546" W	2197.780	-1°35' 12.97340"	0.999985667	361122.933	704133.225
SH 13 CM-MP 24.30 RT	39°49' 00.77428" N	107°57' 21.64824" W	2197.719	-1°35' 12.88474"	0.999985337	361400.756	704144.187
SH 13 CM-MP 24.45 RT	39°49' 09.36189" N	107°57' 21.71591" W	2202.618	-1°35' 12.92847"	0.999985025	361665.554	704149.913
SH 13 CM-MP 24.60 LT	39°49' 16.75192" N	107°57' 22.88332" W	2198.687	-1°35' 13.68277"	0.999984758	361894.156	704128.472
SH 13 CM-MP 24.75 RT	39°49' 23.75045" N	107°57' 21.15544" W	2182.863	-1°35' 12.56633"	0.999984506	362108.780	704175.526
SH 13 CM-MP 24.90 LT	39°49' 32.17259" N	107°57' 23.58674" W	2170.953	-1°35' 14.13727"	0.999984205	362370.033	704124.924
SH 13 CM-MP 25.05 LT	39°49' 39.25300" N	107°57' 22.31672" W	2168.206	-1°35' 13.31667"	0.999983952	362587.484	704161.162
SH 13 CM-MP 25.20 RT	39°49' 47.40081" N	107°57' 20.98954" W	2175.964	-1°35' 12.45913"	0.999983663	362837.805	704199.668
SH 13 CM-MP 25.38 LT	39°49' 52.75047" N	107°57' 22.15298" W	2174.015	-1°35' 13.21087"	0.999983475	363003.499	704176.583
SH 13 CM-MP 25.53 LT	39°50' 00.31039" N	107°57' 22.08502" W	2175.486	-1°35' 13.16696"	0.999983209	363236.525	704184.656
SH 13 CM-MP 25.60 RT	39°50' 10.28232" N	107°57' 20.71485" W	2174.240	-1°35' 12.28164"	0.999982860	363543.054	704225.739
SH 13 CM-MP 25.75 LT	39°50' 16.88942" N	107°57' 21.88472" W	2173.941	-1°35' 13.03754"	0.999982631	363747.520	704203.577
SH 13 CM-MP 25.90 RT	39°50' 26.82067" N	107°57' 20.35884" W	2169.231	-1°35' 12.05162"	0.999982287	364052.693	704248.324
SH 13 CM-MP 26.05 LT	39°50' 34.40804" N	107°57' 21.64868" W	2178.515	-1°35' 12.88502"	0.999982027	364287.459	704224.150
SH 13 CM-MP 26.20 RT	39°50' 39.55524" N	107°57' 20.42304" W	2175.915	-1°35' 12.09310"	0.999981851	364445.338	704257.673
SH 13 CM-MP 26.40 RT	39°50' 47.64010" N	107°57' 20.20556" W	2173.666	-1°35' 12.01719"	0.999981575	364694.515	704267.369
SH 13 CM-MP 26.55 LT	39°50' 55.58029" N	107°57' 21.38744" W	2177.177	-1°35' 12.71623"	0.999981306	364940.021	704248.441
SH 13 CM-MP 26.70 RT	39°51' 02.74054" N	107°57' 20.11486" W	2182.556	-1°35' 11.89397"	0.999981065	365159.933	704284.796
SH 13 CM-MP 26.85 RT	39°51' 10.97478" N	107°57' 19.99827" W	2184.844	-1°35' 11.81865"	0.999980789	365413.715	704294.598
SH 13 CM-MP 27.00 LT	39°51' 18.38934" N	107°57' 21.67565" W	2188.501	-1°35' 12.90245"	0.999980542	365643.408	704261.074
SH 13 CM-MP 27.10 RT	39°51' 26.00148" N	107°57' 19.84815" W	2191.321	-1°35' 11.72164"	0.999980290	365876.886	704310.997
SH 13 CM-MP 27.25 LT	39°51' 33.24707" N	107°57' 20.89332" W	2194.762	-1°35' 12.39696"	0.999980051	366100.954	704292.352
SH 13 CM-MP 27.37 LT	39°51' 39.40221" N	107°57' 20.80585" W	2197.126	-1°35' 12.34045"	0.999979849	366290.658	704299.686
SH 13 CM-MP 27.55 LT	39°51' 49.61651" N	107°57' 20.69078" W	2187.757	-1°35' 12.26610"	0.999979515	366605.486	704311.143
SH 13 CM-MP 27.70 RT	39°51' 57.13016" N	107°57' 19.41754" W	2186.232	-1°35' 11.44341"	0.999979272	366836.292	704347.809
SH 13 CM-MP 27.85 LT	39°52' 04.36839" N	107°57' 20.73650" W	2183.642	-1°35' 12.29564"	0.999979038	367060.313	704322.656
SH 13 CM-MP 28.00 RT	39°52' 12.92168" N	107°57' 19.12228" W	2171.409	-1°35' 11.25263"	0.999978764	367322.947	704368.307
SH 13 CM-MP 28.15 LT	39°52' 21.35043" N	107°57' 20.66286" W	2168.823	-1°35' 12.24805"	0.999978495	367583.818	704338.908
SH 13 CM-MP 28.30 RT	39°52' 30.09600" N	107°57' 20.26002" W	2161.398	-1°35' 11.98776"	0.999978218	367853.176	704355.946
SH 13 CM-MP 28.40 LT	39°52' 34.55098" N	107°57' 22.14565" W	2155.436	-1°35' 13.20613"	0.999978078	367991.763	704314.960
SH 13 CM-MP 28.55 RT	39°52' 42.24484" N	107°57' 21.22803" W	2150.886	-1°35' 12.61323"	0.999977836	368228.360	704343.327
SH 13 CM-MP 28.70 LT	39°52' 49.91421" N	107°57' 23.59722" W	2143.617	-1°35' 14.14404"	0.999977597	368466.364	704293.604
SH 13 CM-MP 28.85 RT	39°52' 57.00753" N	107°57' 22.90067" W	2144.365	-1°35' 13.69398"	0.999977377	368684.591	704316.208
SH 13 CM-MP 29.00 LT	39°53' 04.28068" N	107°57' 24.70446" W	2140.287	-1°35' 14.85947"	0.999977152	368910.008	704279.580
SH 13 CM-MP 29.15 RT	39°53' 13.59962" N	107°57' 24.53425" W	2133.146	-1°35' 14.74949"	0.999976866	369197.197	704291.584
SH 13 CM-MP 29.30 LT	39°53' 21.79319" N	107°57' 26.43849" W	2125.357	-1°35' 15.97988"	0.999976617	369451.057	704253.361
SH 13 CM-MP 29.45 LT	39°53' 28.83896" N	107°57' 27.13337" W	2120.369	-1°35' 16.42887"	0.999976403	369668.734	704242.880
SH 13 CM-MP 29.60 RT	39°53' 36.29374" N	107°57' 26.47051" W	2121.298	-1°35' 16.00057"	0.999976179	369898.127	704264.992
SH 13 CM-MP 29.75 LT	39°53' 45.18170" N	107°57' 27.63181" W	2113.723	-1°35' 16.75092"	0.999975913	370172.905	704245.010
SH 13 CM-MP 29.83 RT	39°53' 48.27626" N	107°57' 25.99239" W	2116.480	-1°35' 15.69164"	0.999975821	370267.231	704286.586
SH 13 CM-MP 29.90 RT	39°53' 52.25262" N	107°57' 26.81202" W	2113.904	-1°35' 16.22123"	0.999975703	370390.361	704270.521
SH 13 CM-MP 30.05 LT	39°53' 59.74709" N	107°57' 28.85538" W	2107.773	-1°35' 17.54151"	0.999975481	370622.759	704228.405
SH 13 CM-MP 30.20 RT	39°54' 08.16153" N	107°57' 30.64621" W	2108.330	-1°35' 18.69863"	0.999975234	370883.354	704193.075
SH 13 CM-MP 30.35 LT	39°54' 14.79810" N	107°57' 34.60346" W	2102.245	-1°35' 21.25554"	0.999975040	371090.564	704104.789
SH 13 CM-MP 30.50 RT	39°54' 23.10110" N	107°57' 36.37949" W	2098.114	-1°35' 22.40309"	0.999974799	371347.714	704069.722
SH 13 CM-MP 30.70 LT	39°54' 31.37992" N	107°57' 41.21953" W	2093.772	-1°35' 25.53041"	0.999974560	371606.139	703961.891
SH 13 CM-MP 30.95 LT	39°54' 42.43804" N	107°57' 43.56856" W	2082.160	-1°35' 27.04820"	0.999974243	371948.607	703915.588
SH 13 CM-MP 31.10 RT	39°54' 47.58339" N	107°57' 41.87728" W	2077.599	-1°35' 25.95540"	0.999974097	372106.122	703960.146
SH 13 CM-MP 31.40 RT	39°55' 04.29303" N	107°57' 34.24667" W	2073.947	-1°35' 21.02501"	0.999973626	372616.249	704155.595
SH 13 CM-MP 31.60 LT	39°55' 14.34014" N	107°57' 38.23979" W	2073.610	-1°35' 23.60509"	0.999973346	372928.631	704069.399
SH 13 CM-MP 31.90 LT	39°55' 30.07690" N	107°57' 45.31643" W	2056.609	-1°35' 28.17755"	0.999972912	373418.456	703914.889

POINT NAME	PROJECT COORDINATES		ELEV(ft)	DESCRIPTION
	NORTH (ft)	RIGHT (ft)		
SH 13 CM-MP 22.65 RT	193253.62	343550.11	7194.87	SET CDOT TYPE II MON.
SH 13 CM-MP 22.80 LT	194181.62	343145.96	7190.04	SET CDOT TYPE II MON.
SH 13 CM-MP 22.95 RT	194878.19	343146.25	7218.44	SET CDOT TYPE II MON.
SH 13 CM-MP 23.10 RT	195627.24	343019.75	7199.62	SET CDOT TYPE II MON.
SH 13 CM-MP 23.25 LT	196363.64	342879.18	7199.46	SET CDOT TYPE II MON.
SH 13 CM-MP 23.30 RT	196734.83	342945.59	7204.14	FD USC&GS BENCHMARK "S 155"
SH 13 CM-MP 23.40 LT	197040.00	342804.58	7193.10	SET CDOT TYPE II MON.
SH 13 CM-MP 23.55 RT	197957.61	342811.70	7196.09	SET CDOT TYPE II MON.
SH 13 CM-MP 23.70 LT	198663.63	342617.24	7225.31	SET CDOT TYPE II MON.
SH 13 CM-MP 23.85 LT	199452.72	342610.01	7257.62	SET CDOT TYPE II MON.
SH 13 CM-MP 24.00 RT	200306.18	342616.10	7268.56	SET CDOT TYPE II MON.
SH 13 CM-MP 24.15 LT	200961.10	342476.22	7261.88	SET CDOT TYPE II MON.
SH 13 CM-MP 24.30 RT	201872.92	342512.20	7261.68	SET CDOT TYPE II MON.
SH 13 CM-MP 24.45 RT	202741.99	342530.99	7277.77	SET CDOT TYPE II MON.
SH 13 CM-MP 24.60 LT	203492.26	342460.62	7264.88	SET CDOT TYPE II MON.
SH 13 CM-MP 24.75 RT	204196.66	342615.05	7212.93	SET CDOT TYPE II MON.
SH 13 CM-MP 24.90 LT	205054.10	342448.98	7173.84	SET CDOT TYPE II MON.
SH 13 CM-MP 25.05 LT	205767.77	342567.91	7164.82	SET CDOT TYPE II MON.
SH 13 CM-MP 25.20 RT	206589.33	342694.29	7190.28	SET CDOT TYPE II MON.
SH 13 CM-MP 25.38 LT	207133.14	342618.52	7183.90	SET CDOT TYPE II MON.
SH 13 CM-MP 25.53 LT	207897.94	342645.02	7188.71	SET CDOT TYPE II MON.
SH 13 CM-MP 25.60 RT	208903.97	342779.85	7184.61	SET CDOT TYPE II MON.
SH 13 CM-MP 25.75 LT	209575.03	342707.12		

**Colorado Department of Transportation**



222 South 6th Street  
 Room 317  
 Grand Junction, CO 81501  
 Phone: 970-683-6234 FAX: 970-683-6249

Region 3

LED

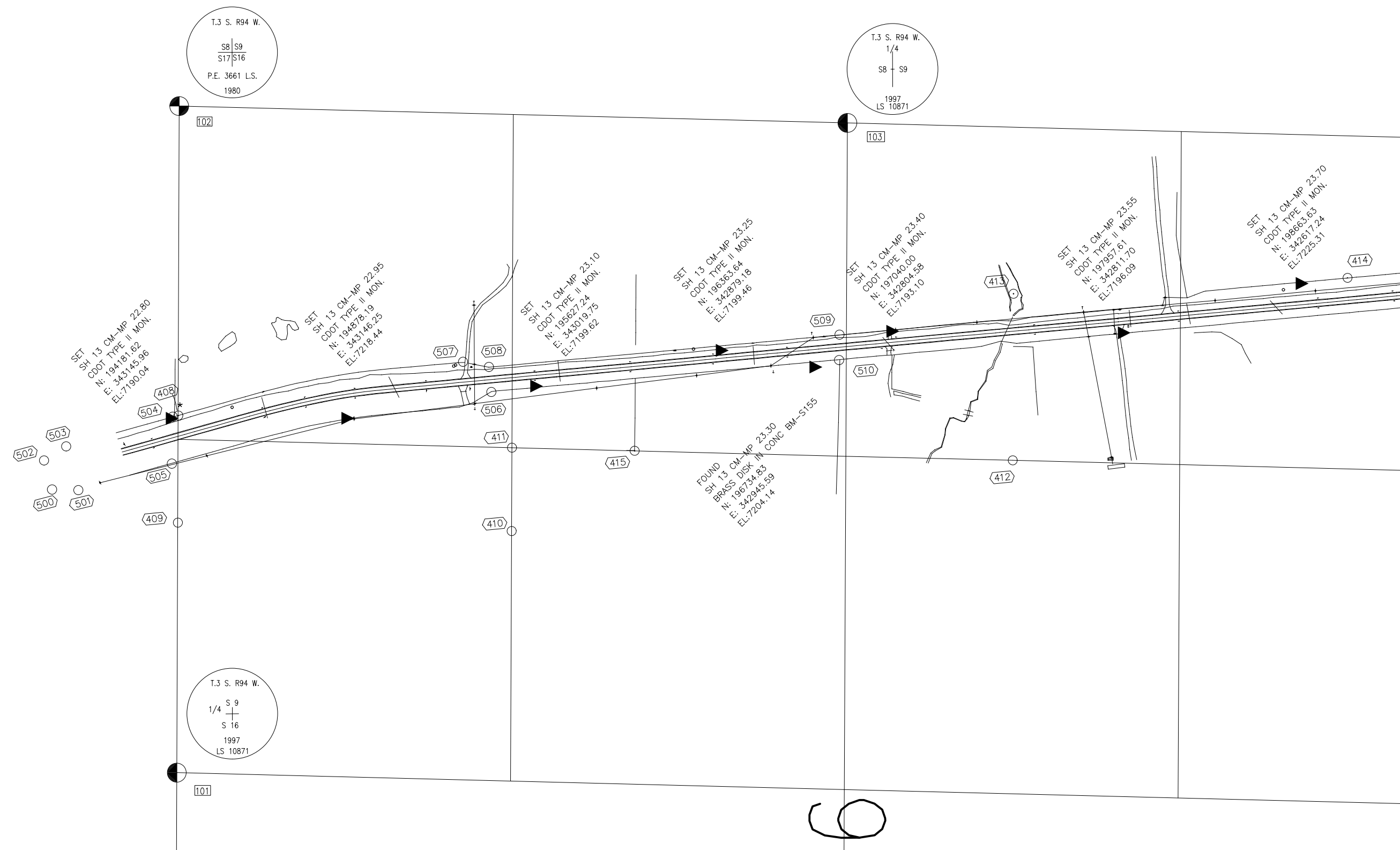
Sheet Revisions

mm/yy	DESCRIPTION	NO.

SH 13 MP 22.7 to MP 30.8  
 SEC.:4,9,16,21,28,33:T.2S.,R.94W.;SEC.:4,9:T.3S.,R94W.  
 RIO BLANCO COUNTY  
 Prepared By:  
 Mountain Surveying & Mapping, Inc.  
 8751 E. Hampden Ave. Suite B-1  
 Denver, CO (303) 306-1858

Survey Control Diagram

Plan Sheet			
Project Number: STA 0131-053			
Project Location: Rio Blanco Divide - ROW Phase II			
Project Location: S.H. 13 - M.P. 22.7 to 25.46			
Project Code:	Last Mod. Date	Subset Sheets	Sheet No.
17001	05-17-02	3.01 to 3.14	3.03



60

**Colorado Department of Transportation**



222 South 6th Street  
 Room 317  
 Grand Junction, CO 81501  
 Phone: 970-683-6234 FAX: 970-683-6249

**Region 3**

**LED**

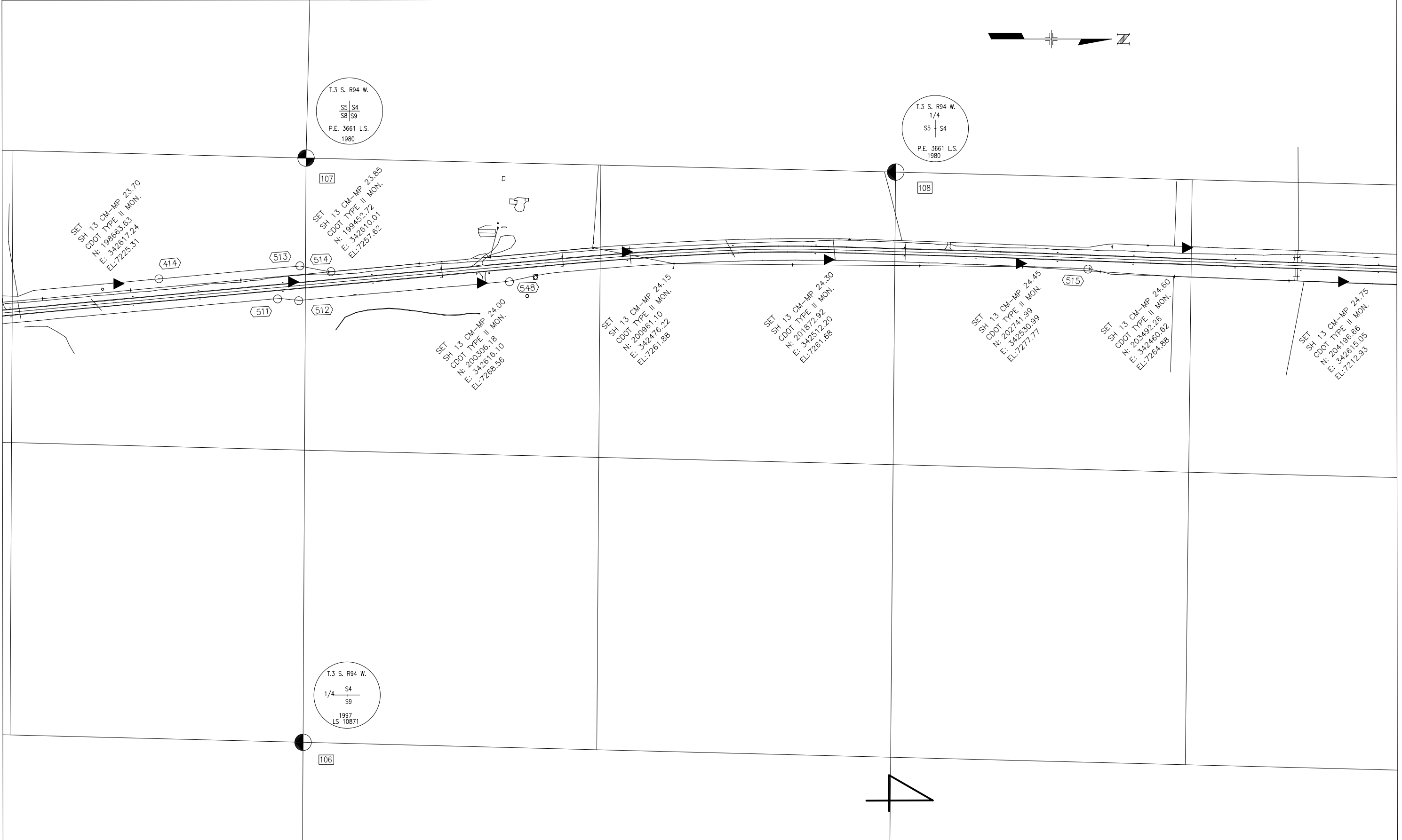
Sheet Revisions

mm/yy	DESCRIPTION	NO.

SH 13 MP 22.7 to MP 30.8  
 SEC.:4,9,16,21,28,33:T.2S.,R.94W.;SEC.:4,9:T.3S.,R94W.  
 RIO BLANCO COUNTY  
 Prepared By:  
 Mountain Surveying & Mapping, Inc.  
 8751 E. Hampden Ave. Suite B-1  
 Denver, CO (303) 306-1858

Survey Control Diagram

Plan Sheet			
Project Number: STA 0131-053			
Project Location: Rio Blanco Divide - ROW Phase II			
Project Location: S.H. 13 - M.P. 22.7 to 25.46			
Project Code:	Last Mod. Date	Subset Sheets	Sheet No.
17001	05-17-02	RW 3.01-3.14	RW 3.04



**Colorado Department of Transportation**



222 South 6th Street  
 Room 317  
 Grand Junction, CO 81501  
 Phone: 970-683-6234 FAX: 970-683-6249

Region 3

LED

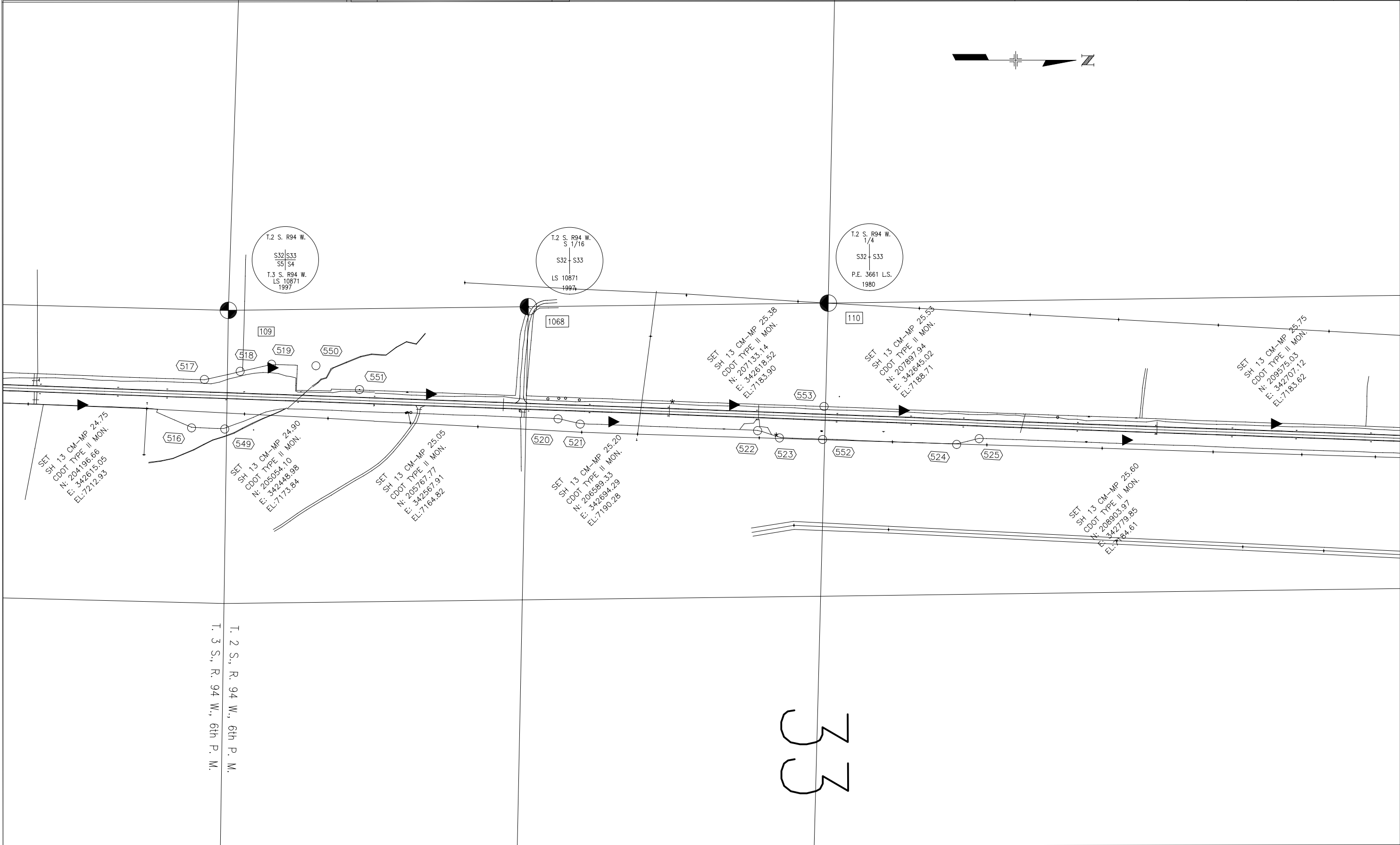
Sheet Revisions

mm/yy	DESCRIPTION	NO.

SH 13 MP 22.7 to MP 30.8  
 SEC.:4,9,16,21,28,33:T.2S.,R.94W.;SEC.:4,9:T.3S.,R94W.  
 RIO BLANCO COUNTY  
 Prepared By:  
 Mountain Surveying & Mapping, Inc.  
 8751 E. Hampden Ave. Suite B-1  
 Denver, CO (303) 306-1858

Survey Control Diagram

Plan Sheet			
Project Number: STA 0131-053			
Project Location: Rio Blanco Divide - ROW Phase II			
Project Location: S.H. 13 - M.P. 22.7 to 25.46			
Project Code:	Last Mod. Date	Subset Sheets	Sheet No.
17001	10-21-09	3.01 to 3.14	3.05



33

# Colorado Department of Transportation



222 South 6th Street  
Room 317  
Grand Junction, CO 81501  
Phone: 970-683-6234 FAX: 970-683-6249

Region 3

LED

## Sheet Revisions

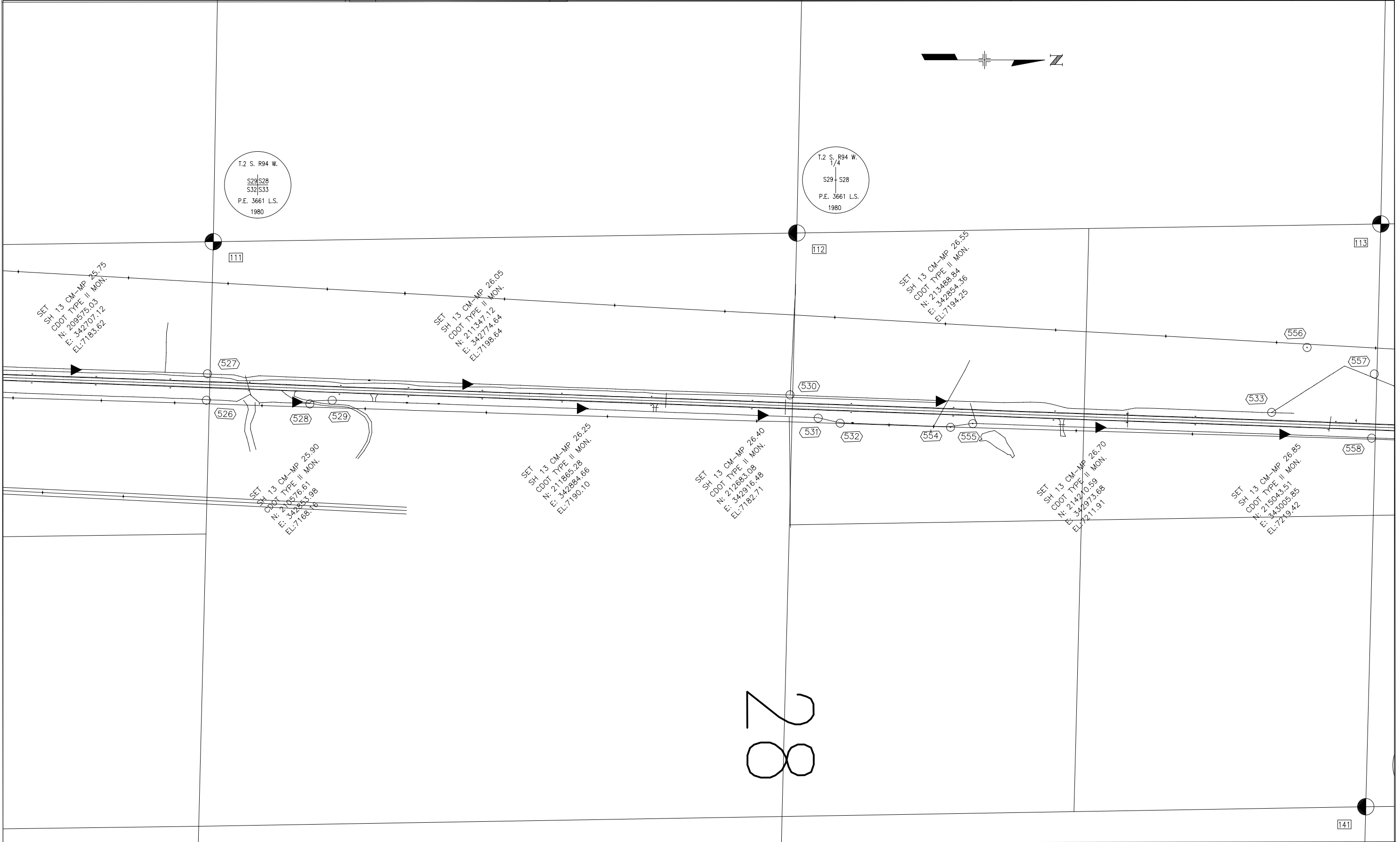
mm/yy	DESCRIPTION	NO.

SH 13 MP 22.7 to MP 30.8  
SEC.:4,9,16,21,28,33:T.2S.,R.94W.;SEC.:4,9:T.3S.,R94W.  
RIO BLANCO COUNTY  
Prepared By:  
Mountain Surveying & Mapping, Inc.  
8751 E. Hampden Ave. Suite B-1  
Denver, CO (303) 306-1858

## Survey Control Diagram

Plan Sheet

Project Number: STA 0131-053			
Project Location: Rio Blanco Divide - ROW Phase II			
Project Location: S.H. 13 - M.P. 22.7 to 25.46			
Project Code:	Last Mod. Date	Subset Sheets	Sheet No.
17001	05-17-02	RW 3.01-3.14	RW 3.06



# Colorado Department of Transportation



222 South 6th Street  
Room 317  
Grand Junction, CO 81501  
Phone: 970-683-6234 FAX: 970-683-6249

Region 3

LED

## Sheet Revisions


mm/yy	DESCRIPTION	NO.

SH 13 MP 22.7 to MP 30.8  
SEC.:4,9,16,21,28,33:T.2S.,R.94W.;SEC.:4,9:T.3S.,R94W.  
RIO BLANCO COUNTY  
Prepared By:  
Mountain Surveying & Mapping, Inc.  
8751 E. Hampden Ave. Suite B-1  
Denver, CO (303) 306-1858


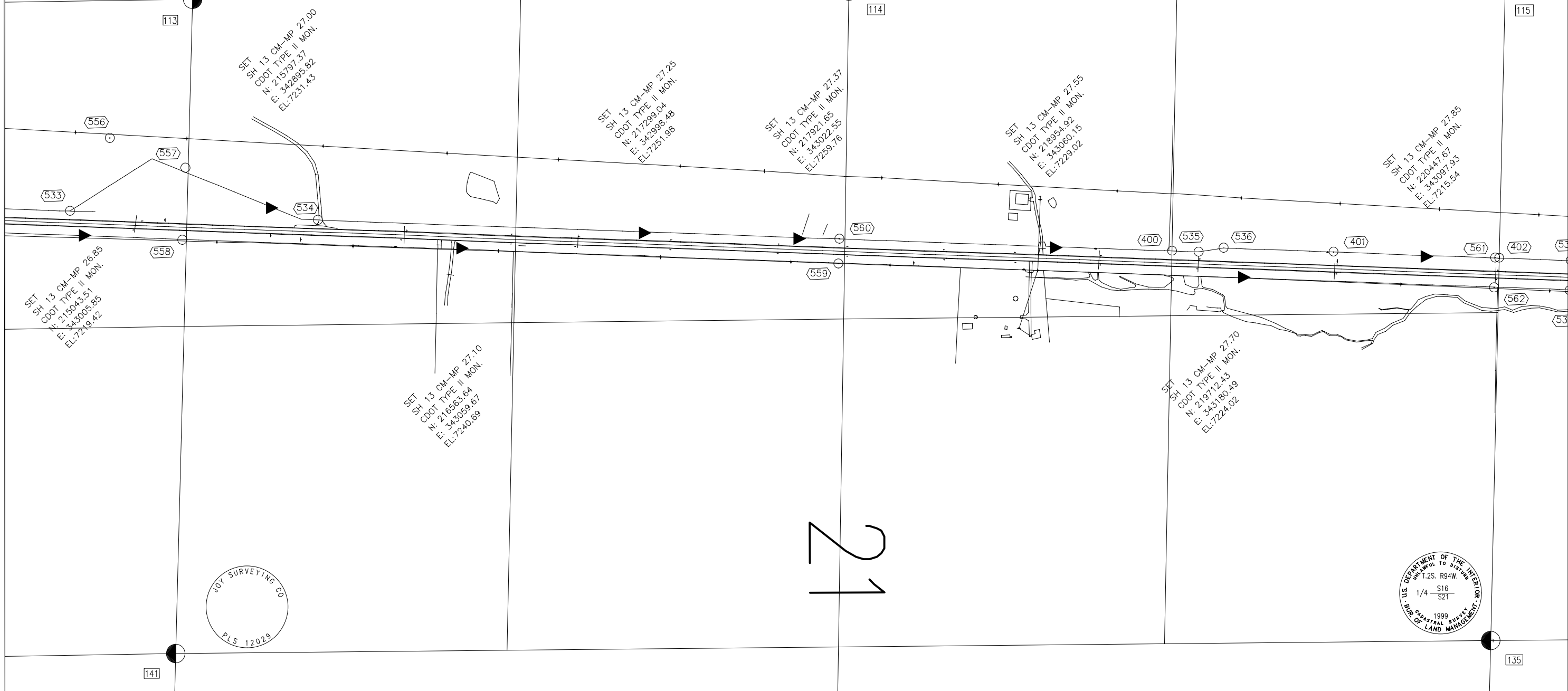
## Survey Control Diagram

Plan Sheet

Project Number: STA 0131-053			
Project Location: Rio Blanco Divide - ROW Phase II			
Project Location: S.H. 13 - M.P. 22.7 to 25.46			
Project Code:	Last Mod. Date	Subset Sheets	Sheet No.
17001	05-17-02	RW 3.01-3.14	RW 3.07



12 X 12 X 4  
ORIGINAL STONE  
1/4 MARKED ON  
RIGHT FACE



# Colorado Department of Transportation



222 South 6th Street  
Room 317  
Grand Junction, CO 81501  
Phone: 970-683-6234 FAX: 970-683-6249

Region 3

LED

## Sheet Revisions


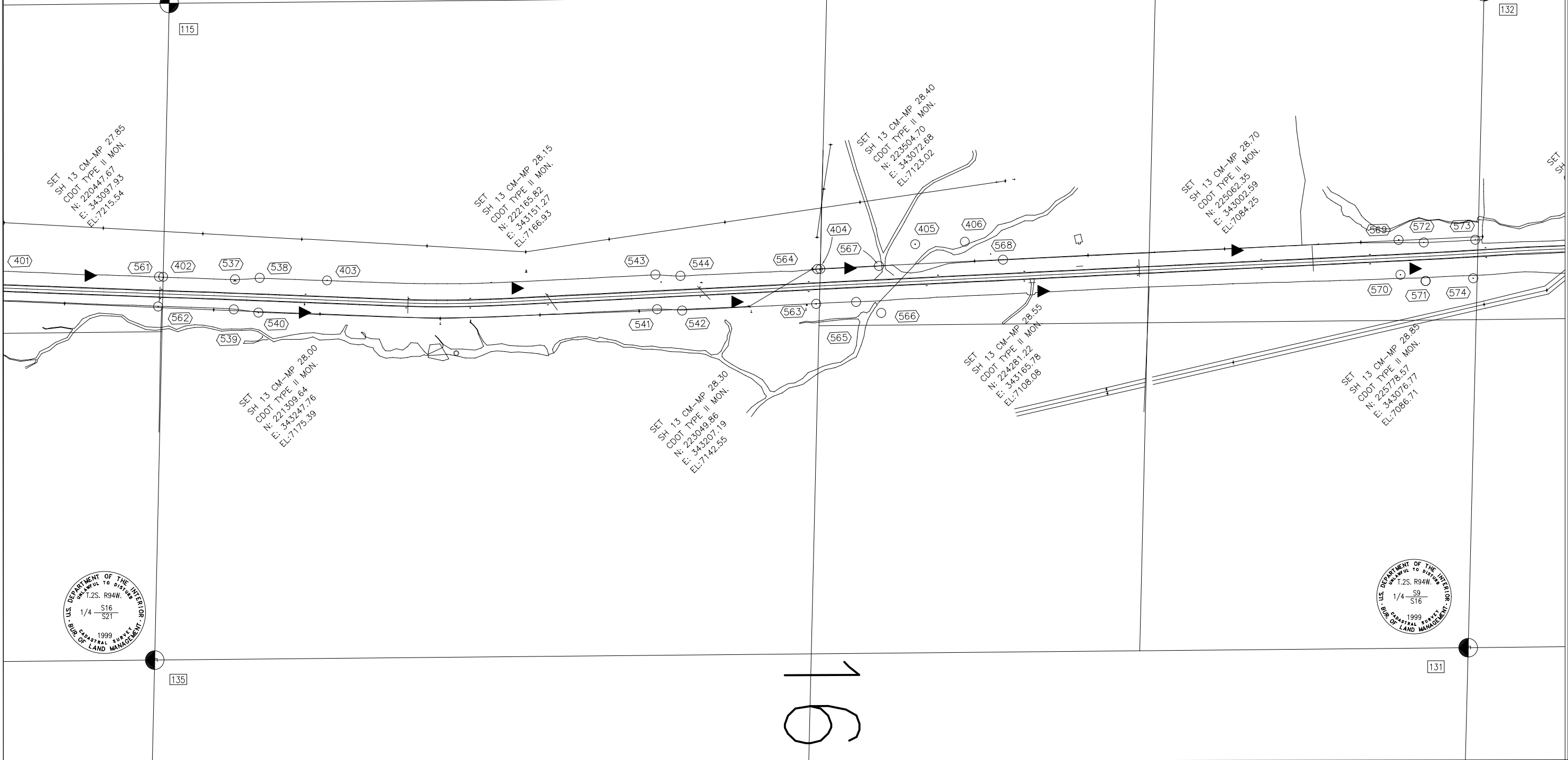
mm/yy	DESCRIPTION	NO.

SH 13 MP 22.7 to MP 30.8  
SEC.:4,9,16,21,28,33:T.2S.,R.94W.;SEC.:4,9:T.3S.,R94W.  
RIO BLANCO COUNTY  
Prepared By:  
Mountain Surveying & Mapping, Inc.  
8751 E. Hampden Ave. Suite B-1  
Denver, CO (303) 306-1858

## Survey Control Diagram

Plan Sheet

Project Number: STA 0131-053			
Project Location: Rio Blanco Divide - ROW Phase II			
Project Location: S.H. 13 - M.P. 22.7 to 25.46			
Project Code:	Last Mod. Date	Subset Sheets	Sheet No.
17001	05-17-02	RW 3.01-3.14	RW 3.08



16

Colorado Department of Transportation



222 South 6th Street  
 Room 317  
 Grand Junction, CO 81501  
 Phone: 970-683-6234 FAX: 970-683-6249

Region 3

LED

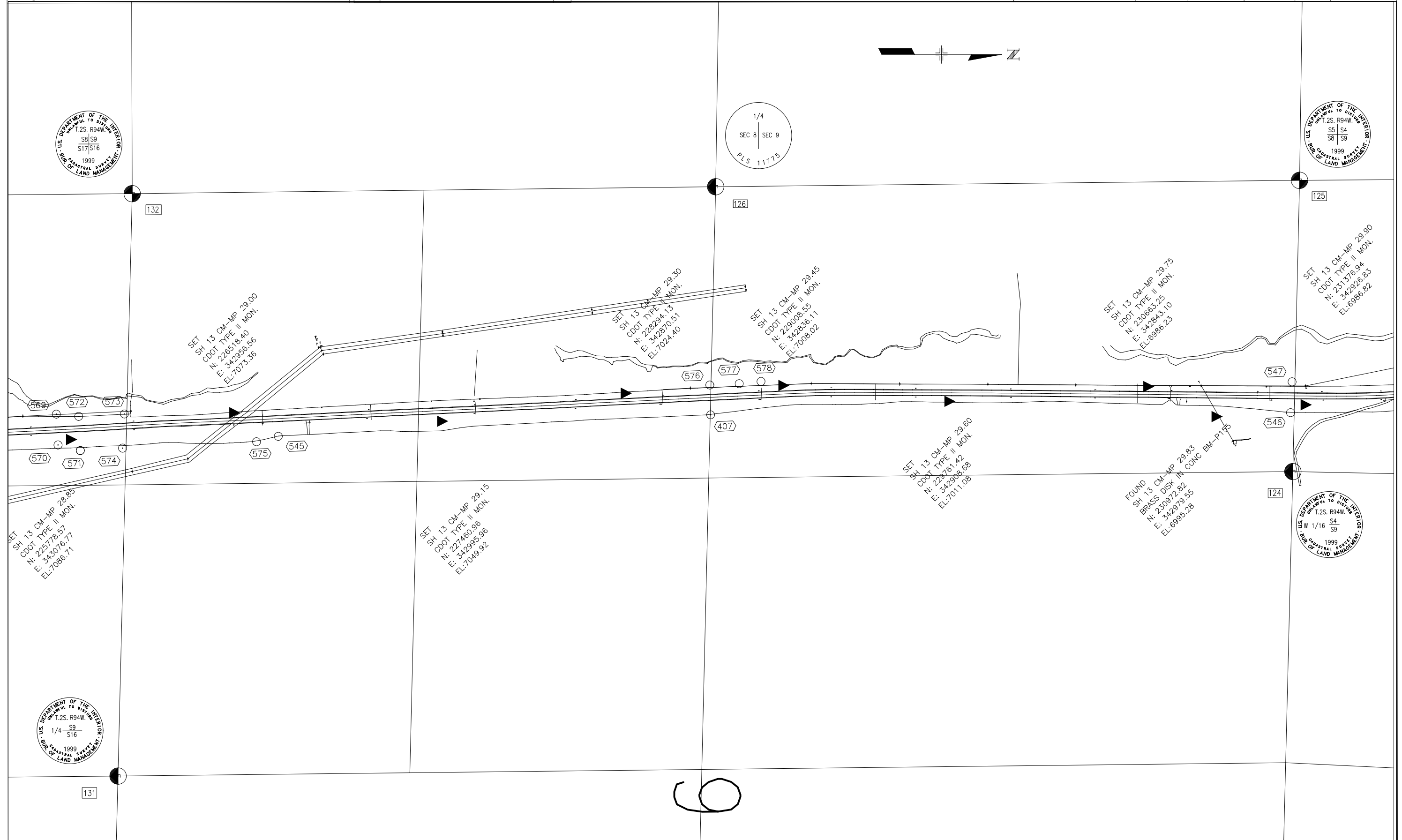
Sheet Revisions

mm/yy	DESCRIPTION	NO.

SH 13 MP 22.7 to MP 30.8  
 SEC.:4,9,16,21,28,33:T.2S.,R.94W.;SEC.:4,9:T.3S.,R94W.  
 RIO BLANCO COUNTY  
 Prepared By:  
 Mountain Surveying & Mapping, Inc.  
 8751 E. Hampden Ave. Suite B-1  
 Denver, CO (303) 306-1858

Survey Control Diagram

Plan Sheet			
Project Number: STA 0131-053			
Project Location: Rio Blanco Divide - ROW Phase II			
Project Location: S.H. 13 - M.P. 22.7 to 25.46			
Project Code:	Last Mod. Date	Subset Sheets	Sheet No.
17001	05-17-02	3.01 to 3.14	3.09



**Colorado Department of Transportation**



222 South 6th Street  
 Room 317  
 Grand Junction, CO 81501  
 Phone: 970-683-6234 FAX: 970-683-6249

Region 3

LED

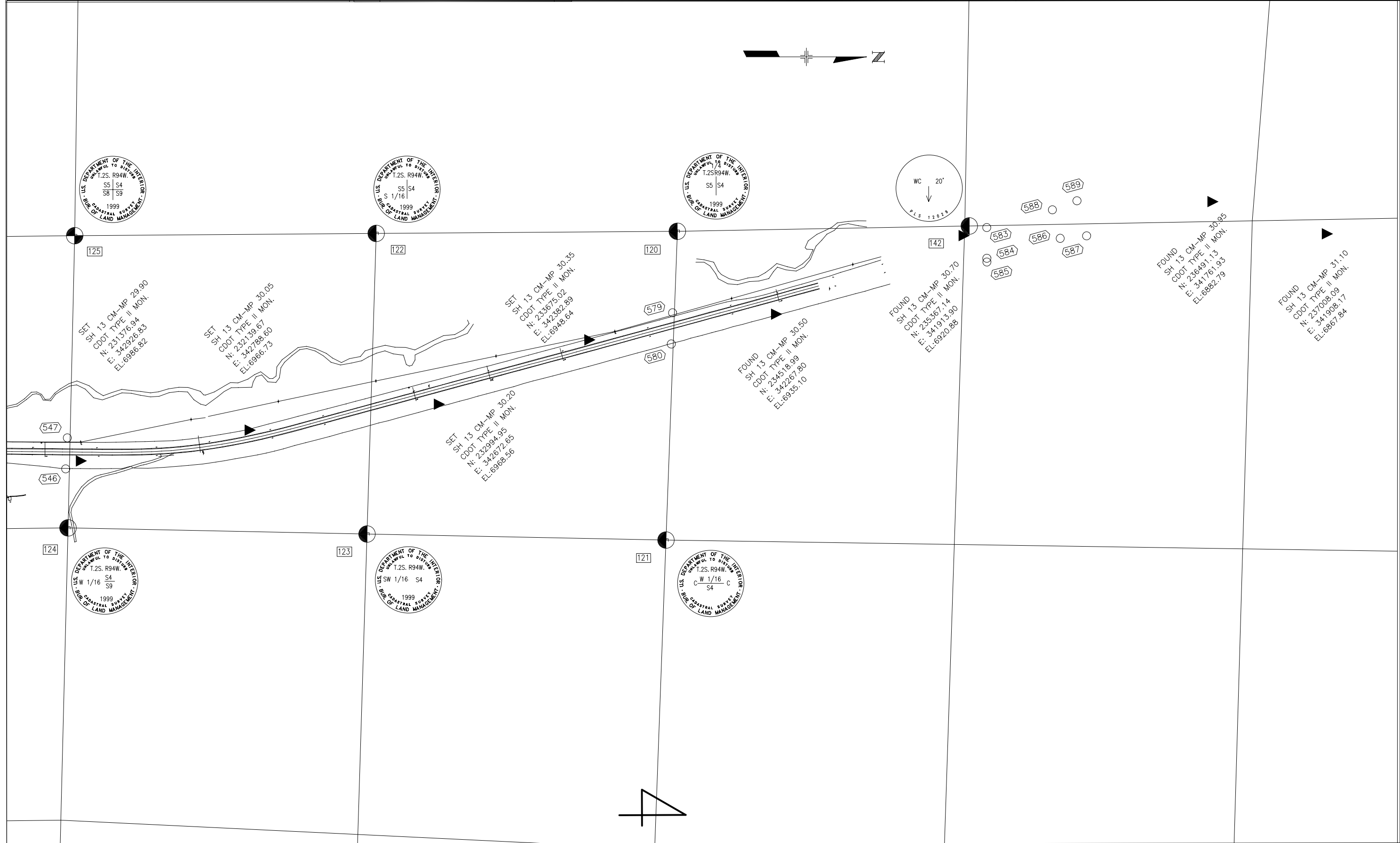
Sheet Revisions

mm/yy	DESCRIPTION	NO.

SH 13 MP 22.7 to MP 30.8  
 SEC.:4,9,16,21,28,33:T.2S.,R.94W.;SEC.:4,9:T.3S.,R94W.  
 RIO BLANCO COUNTY  
 Prepared By:  
 Mountain Surveying & Mapping, Inc.  
 8751 E. Hampden Ave. Suite B-1  
 Denver, CO (303) 306-1858

Survey Control Diagram

Plan Sheet			
Project Number: STA 0131-053			
Project Location: Rio Blanco Divide - ROW Phase II			
Project Location: S.H. 13 - M.P. 22.7 to 25.46			
Project Code:	Last Mod. Date	Subset Sheets	Sheet No.
17001	05-17-02	3.01 to 3.14	3.10



### Colorado Department of Transportation



222 South 6th Street  
Room 317  
Grand Junction, CO 81501  
Phone: 970-683-6234 FAX: 970-683-6249

Region 3

LED

### Sheet Revisions

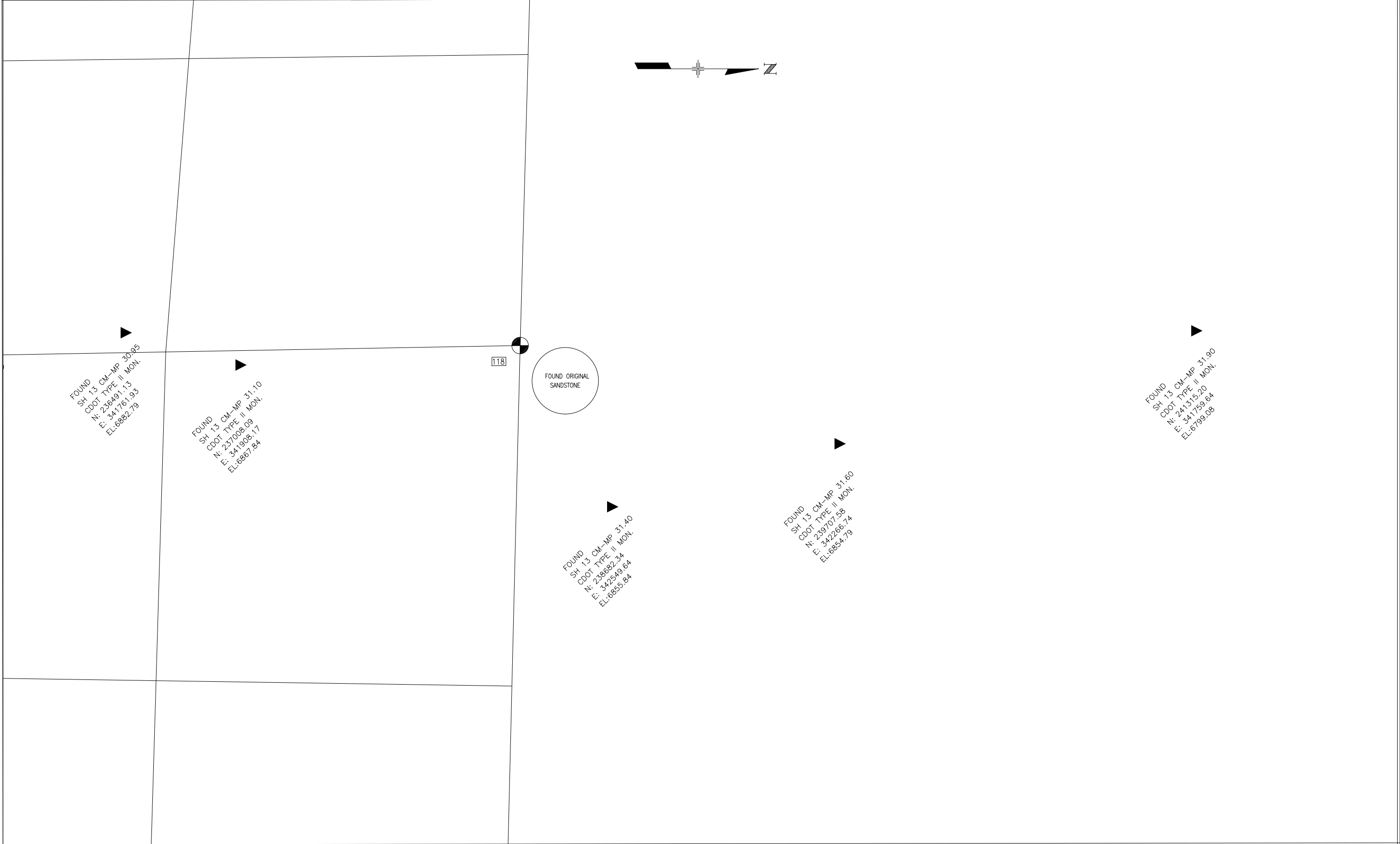
mm/yy	DESCRIPTION	NO.

SH 13 MP 22.7 to MP 30.8  
SEC.:4,9,16,21,28,33:T.2S.,R.94W.;SEC.:4,9:T.3S.,R94W.  
RIO BLANCO COUNTY  
Prepared By:  
Mountain Surveying & Mapping, Inc.  
8751 E. Hampden Ave. Suite B-1  
Denver, CO (303) 306-1858

### Survey Control Diagram

#### Plan Sheet

Project Number: STA 0131-053			
Project Location: Rio Blanco Divide - ROW Phase II			
Project Location: S.H. 13 - M.P. 22.7 to 25.46			
Project Code:	Last Mod. Date	Subset Sheets	Sheet No.
17001	05-17-02	3.01 to 3.14	3.11



# Colorado Department of Transportation



222 South 6th Street  
Room 317  
Grand Junction, CO 81501  
Phone: 970-683-6234 FAX: 970-683-6249

Region 3

LED

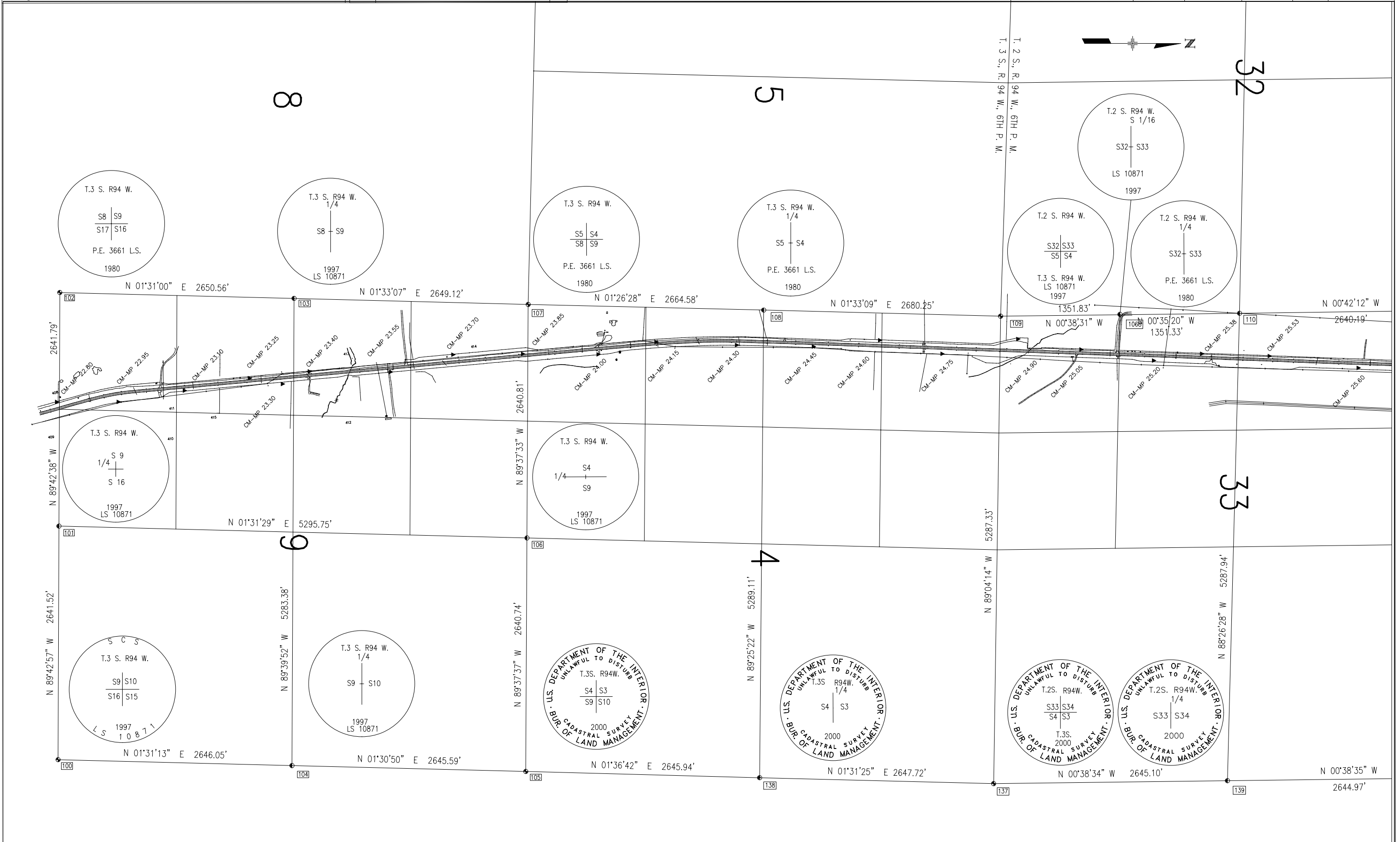
## Sheet Revisions

mm/yy	DESCRIPTION	NO.

SH 13 MP 22.7 to MP 30.8  
SEC.:4,9,16,21,28,33:T.2S.,R.94W.;SEC.:4,9:T.3S.,R94W.  
RIO BLANCO COUNTY  
Prepared By:  
Mountain Surveying & Mapping, Inc.  
8751 E. Hampden Ave. Suite B-1  
Denver, CO (303) 306-1858

## Survey Control Diagram

Plan Sheet			
Project Number: STA 0131-053			
Project Location: Rio Blanco Divide - ROW Phase II			
Project Location: S.H. 13 - M.P. 22.7 to 25.46			
Project Code:	Last Mod. Date	Subset Sheets	Sheet No.
17001	10-21-09	3.01 to 3.14	3.12



32





5

8

33

4

6



### Colorado Department of Transportation



222 South 6th Street  
Room 317  
Grand Junction, CO 81501  
Phone: 970-683-6234 FAX: 970-683-6249

Region 3

LED

### Sheet Revisions

mm/yy	DESCRIPTION	NO.

SH 13 MP 22.7 to MP 30.8  
SEC.:4,9,16,21,28,33:T.2S.,R.94W.;SEC.:4,9:T.3S.,R94W.  
RIO BLANCO COUNTY  
Prepared By:  
Mountain Surveying & Mapping, Inc.  
8751 E. Hampden Ave. Suite B-1  
Denver, CO (303) 306-1858

### Survey Control Diagram

Plan Sheet			
Project Number: STA 0131-053			
Project Location: Rio Blanco Divide - ROW Phase II			
Project Location: S.H. 13 - M.P. 22.7 to 25.46			
Project Code:	Last Mod. Date	Subset Sheets	Sheet No.
17001	05-17-02	RW 3.01-3.14	RW 3.13



# Colorado Department of Transportation



222 South 6th Street  
Room 317  
Grand Junction, CO 81501  
Phone: 970-683-6234 FAX: 970-683-6249

LED

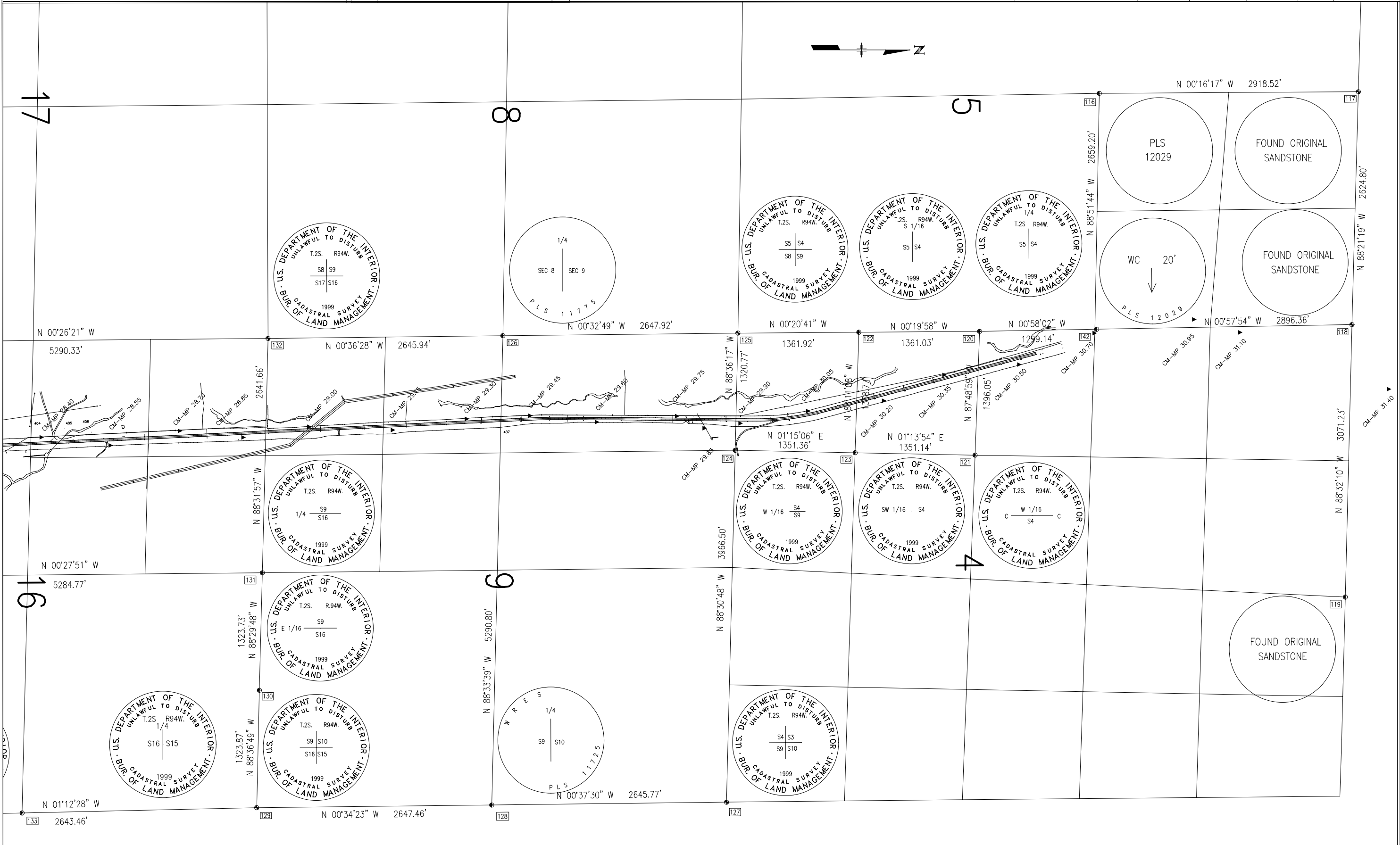
## Sheet Revisions

mm/yy	DESCRIPTION	NO.

SH 13 MP 22.7 to MP 30.8  
SEC.:4,9,16,21,28,33:T.2S.,R.94W.;SEC.:4,9:T.3S.,R94W.  
RIO BLANCO COUNTY  
Prepared By:  
Mountain Surveying & Mapping, Inc.  
8751 E. Hampden Ave. Suite B-1  
Denver, CO (303) 306-1858

## Survey Control Diagram

Plan Sheet			
Project Number: STA 0131-053			
Project Location: Rio Blanco Divide - ROW Phase II			
Project Location: S.H. 13 - M.P. 22.7 to 25.46			
Project Code:	Last Mod. Date	Subset Sheets	Sheet No.
17001	05-17-02	RW 3.01-3.14	RW 3.14



Colorado Department of Transportation



222 South 6th Street  
 Room 317  
 Grand Junction, CO 81501  
 Phone: 970-683-6234 FAX: 970-683-6249

Region 3

LED

Sheet Revisions		
Date mm/yy	Description XXXXXXXX	Initials XXX

Sheet Revisions		
Date mm/yy	Description XXXXXXXX	Initials XXX

Sheet Revisions		
Date mm/yy	Description XXXXXXXX	Initials XXX

Right of Way Plans			
Monumentation Sheet			
Project Number: STA 0131-053			
Project Location: Rio Blanco Divide - RDW Phase II			
Project Location: S.H. 13 - M.P. 22.7 to 25.46			
Project Code:	Last Mod. Date	Subset Sheets	Sheet No.
17001	9-09-09	4.01 to 4.05	4.01

TABULATION OF R.O.W. MARKERS & MONUMENTS FOUND

POINT NO.	NORTHING	EASTING	DESCRIPTION
500	193709.49	343427.30	STATE HWY DEPT MONUMENT STA 1199+00 RIGHT
501	193813.85	343429.74	STATE HWY DEPT MONUMENT STA 1200+00 RIGHT
502	193677.79	343312.04	STATE HWY DEPT MONUMENT STA 1199+00 LEFT
503	193765.90	343256.56	STATE HWY DEPT MONUMENT STA 1200+00 LEFT
504	194188.63	343139.41	STATE HWY DEPT MONUMENT STA 1204+89 LEFT
505	194184.92	343325.33	STATE HWY DEPT MONUMENT STA 1203+86 RIGHT
506	195452.29	343043.18	STATE HWY DEPT MONUMENT STA 1217+00 RIGHT
507	195340.18	342923.34	STATE HWY DEPT MONUMENT STA 1216+00 LEFT
508	195442.78	342943.60	STATE HWY DEPT MONUMENT STA 1217+00 LEFT
509	196833.12	342817.54	STATE HWY DEPT MONUMENT STA 1230+96 LEFT
510	196831.42	342918.09	STATE HWY DEPT MONUMENT STA 1230+85 RIGHT
511	199384.04	342686.78	STATE HWY DEPT MONUMENT STA 1256+50 RIGHT
512	199479.31	342695.29	STATE HWY DEPT MONUMENT STA 1257+42 RIGHT
513	199485.35	342537.47	STATE HWY DEPT MONUMENT STA 1257+61 LEFT
514	199625.32	342563.90	STATE HWY DEPT MONUMENT STA 1259+00 LEFT
515	203046.00	342557.18	STATE HWY DEPT MONUMENT STA 1293+00 RIGHT
516	204689.88	342719.35	STATE HWY DEPT MONUMENT STA 1309+50 RIGHT
517	204748.21	342501.03	STATE HWY DEPT MONUMENT STA 1310+00 LEFT
518	204909.27	342464.89	STATE HWY DEPT MONUMENT STA 1311+59 LEFT
519	205050.78	342432.99	STATE HWY DEPT MONUMENT STA 1313+00 LEFT
520	206341.41	342680.95	STATE HWY DEPT MONUMENT STA 1326+00 RIGHT
521	206440.88	342704.91	STATE HWY DEPT MONUMENT STA 1327+00 RIGHT
522	207240.61	342735.43	STATE HWY DEPT MONUMENT STA 1335+00 RIGHT
523	207338.94	342768.03	STATE HWY DEPT MONUMENT STA 1336+00 RIGHT
524	208137.50	342798.49	STATE HWY DEPT MONUMENT STA 1344+00 RIGHT
525	208238.58	342772.70	STATE HWY DEPT MONUMENT STA 1345+00 RIGHT
526	210167.58	342845.08	STATE HWY DEPT MONUMENT STA 1364+32 RIGHT
527	210172.69	342725.44	STATE HWY DEPT MONUMENT STA 1364+32 LEFT
528	210635.84	342862.68	STATE HWY DEPT MONUMENT STA 1369+00 RIGHT
529	210736.65	342846.92	STATE HWY DEPT MONUMENT STA 1370+00 RIGHT
530	212808.29	342824.62	STATE HWY DEPT MONUMENT STA 1390+70 LEFT
531	212935.44	342929.73	STATE HWY DEPT MONUMENT STA 1392+00 RIGHT
532	213034.76	342953.29	STATE HWY DEPT MONUMENT STA 1393+00 RIGHT
533	214987.08	342906.84	STATE HWY DEPT MONUMENT STA 1412+50 LEFT
534	215985.78	342944.43	STATE HWY DEPT MONUMENT STA 1422+50 LEFT
535	219532.25	343077.55	STATE HWY DEPT MONUMENT STA 1458+00 LEFT
536	219632.97	343061.50	STATE HWY DEPT MONUMENT STA 1459+00 LEFT
537	221031.63	343114.14	STATE HWY DEPT MONUMENT STA 1473+00 LEFT
538	221130.91	343108.14	STATE HWY DEPT MONUMENT STA 1474+00 LEFT
539	221026.88	343234.77	STATE HWY DEPT MONUMENT STA 1473+00 RIGHT
540	221125.85	343247.89	STATE HWY DEPT MONUMENT STA 1474+00 RIGHT
541	222730.14	343236.67	STATE HWY DEPT MONUMENT STA 1490+00 RIGHT
542	222830.51	343241.86	STATE HWY DEPT MONUMENT STA 1491+00 RIGHT
543	222723.46	343096.81	STATE HWY DEPT MONUMENT STA 1490+00 LEFT
544	222823.83	343102.28	STATE HWY DEPT MONUMENT STA 1491+00 LEFT
545	226720.02	343063.65	STATE HWY DEPT MONUMENT STA 1530+00 RIGHT
546	231310.28	342962.54	STATE HWY DEPT MONUMENT STA 1575+94 RIGHT
547	231317.56	342822.65	STATE HWY DEPT MONUMENT STA 1576+00 LEFT
548	200431.74	342610.88	STATE HWY DEPT MONUMENT STA 1267+00 RIGHT
549	204839.63	342724.72	STATE HWY DEPT MONUMENT STA 1311+00 RIGHT
550	205250.54	342439.93	STATE HWY DEPT MONUMENT STA 1315+00 LEFT
551	205446.63	342547.84	STATE HWY DEPT MONUMENT STA 1317+00 LEFT
552	207533.21	342775.33	STATE HWY DEPT MONUMENT STA 1337+95 RIGHT
553	207540.12	342626.52	STATE HWY DEPT MONUMENT STA 1337+95 LEFT
554	213534.19	342972.03	STATE HWY DEPT MONUMENT STA 1398+98 RIGHT
555	213635.04	342955.80	STATE HWY DEPT MONUMENT STA 1399+00 RIGHT
556	215147.87	342613.42	STATE HWY DEPT MONUMENT STA 1414+00 LEFT
557	215452.18	342733.66	STATE HWY DEPT MONUMENT STA 1417+07.1 LEFT
558	215439.19	343024.02	STATE HWY DEPT MONUMENT STA 1417+07.1 RIGHT
559	218081.47	343123.01	STATE HWY DEPT MONUMENT STA 1443+45 RIGHT
560	218085.84	343023.13	STATE HWY DEPT MONUMENT STA 1443+45 LEFT
561	220726.62	343102.87	STATE HWY DEPT MONUMENT STA 1469+95 LEFT
562	220722.09	343222.91	STATE HWY DEPT MONUMENT STA 1469+95 RIGHT
563	223369.80	343215.88	STATE HWY DEPT MONUMENT STA 1496+40 RIGHT
564	223375.28	343075.80	STATE HWY DEPT MONUMENT STA 1496+52 LEFT
565	223530.35	343208.24	STATE HWY DEPT MONUMENT STA 1498+00 RIGHT
566	223631.73	343252.54	STATE HWY DEPT MONUMENT STA 1499+00 RIGHT
567	223622.82	343063.33	STATE HWY DEPT MONUMENT STA 1499+00 LEFT
568	224121.68	343039.01	STATE HWY DEPT MONUMENT STA 1504+00 LEFT
569	225713.72	342961.70	STATE HWY DEPT MONUMENT STA 1520+00 LEFT

TABULATION OF R.O.W. MARKERS & MONUMENTS FOUND

POINT NO.	NORTHING	EASTING	DESCRIPTION
570	225721.10	343101.58	STATE HWY DEPT MONUMENT STA 1520+00 RIGHT
571	225822.21	343126.90	STATE HWY DEPT MONUMENT STA 1521+00 RIGHT
572	225814.89	342971.90	STATE HWY DEPT MONUMENT STA 1521+00 LEFT
573	226022.44	342961.31	STATE HWY DEPT MONUMENT STA 1523+08 LEFT
574	226013.67	343116.22	STATE HWY DEPT MONUMENT STA 1522+92 RIGHT
575	226621.22	343088.05	STATE HWY DEPT MONUMENT STA 1529+00 RIGHT
576	228677.01	342833.68	STATE HWY DEPT MONUMENT STA 1549+68 LEFT
577	228810.51	342827.64	STATE HWY DEPT MONUMENT/CAP MISSING LEFT
578	228909.41	342817.68	STATE HWY DEPT MONUMENT STA 1552+00 LEFT
579	234053.40	342261.26	STATE HWY DEPT MONUMENT STA 1604+22 LEFT
580	234047.30	342402.23	STATE HWY DEPT MONUMENT STA 1603+80 RIGHT
583	235473.31	341877.99	FOUND CDOT MONUMENT LEFT
584	235473.58	342016.73	FOUND CDOT MONUMENT RIGHT
585	235473.61	342033.71	FOUND CDOT MONUMENT RIGHT
586	235805.24	341927.10	STATE HWY DEPT MONUMENT STA 1622+00 RIGHT
587	235924.66	341916.01	STATE HWY DEPT MONUMENT STA 1623+18.6 RIGHT
588	235769.81	341797.96	STATE HWY DEPT MONUMENT STA 1622+00 LEFT
589	235881.20	341757.39	STATE HWY DEPT MONUMENT STA 1623+18.6 LEFT

TABULATION OF PRIVATE PROPERTY MARKERS FOUND

POINT NO.	NORTHING	EASTING	DESCRIPTION
400	219425.42	343073.27	FOUND 1.5" ALUM. CAP JOY SURVEYING CO PLS 12029
401	220075.85	343077.78	FOUND # 4 REBAR W/NO CAP
402	220742.75	343103.39	FOUND # 4 REBAR W/NO CAP
403	221402.34	343118.92	FOUND # 4 REBAR W/NO CAP
404	223387.01	343075.24	FOUND # 4 REBAR W/NO CAP
405	223768.65	342976.15	FOUND 2" ALUM. CAP/JOY SURVEYING RLS 11029
406	223968.19	342966.48	FOUND 2" ALUM. CAP/JOY SURVEYING RLS 11029
407	228680.62	342968.73	FOUND 1" PIN & CAP CWA LS 11725
408	194210.83	343134.71	FOUND #5 REBAR & CAP LS 10871
409	194208.34	343559.17	FOUND #5 REBAR & CAP LS 10871
410	195531.99	343594.29	FOUND #5 REBAR & CAP LS 10871
411	195533.77	343264.00	FOUND #5 REBAR & CAP LS 10871
412	197519.53	343316.61	FOUND #5 REBAR & CAP LS 10871
413	197523.45	342656.44	FOUND #5 REBAR & CAP LS 10871
414	198848.17	342595.14	FOUND #5 REBAR & CAP LS 10871
415	196020.24	343276.91	FOUND #5 REBAR & CAP LS 10871



Sheet Revisions			Sheet Revisions			Sheet Revisions		
Date mm/yy	Description XXXXXXXX	Initials XXX	Date mm/yy	Description XXXXXXXX	Initials XXX	Date mm/yy	Description XXXXXXXX	Initials XXX

Right of Way Plans			
Monumentation Sheet			
Project Number: STA 0131-053			
Project Location: Rio Blanco Divide - ROW Phase II			
Project Location: S.H. 13 - M.P. 22.7 to 25.46			
Project Code:	Last Mod. Date	Subset Sheets	Sheet No.
17001	10/21/09	RW 4.01-4.04	RW 4.02

**TABULATION OF ALIQUOT CORNERS FOUND**

POINT NO.	NORTHING	EASTING	DESCRIPTION
100	194189.47	347191.65	FOUND 3.25" ALUMINUM CAP LS 10871
101	194202.57	344550.16	FOUND 3.25" ALUMINUM CAP LS 10871
102	194215.91	341908.40	FOUND 2.5" ALUMINUM CAP PE & LS 3661
103	196865.54	341978.56	FOUND 2" ALUMINUM CAP LS 10871
104	196834.59	347261.85	FOUND 3.5" ALUMINUM CAP LS 10871
105	199479.26	347331.74	FOUND 3.25" ALUMINUM CAP-DEPT OF THE INTERIOR-B.L.M.-2000
106	199496.45	344691.06	FOUND 3.25" ALUMINUM CAP LS 10871
107	199513.69	342050.31	FOUND 2.5" ALUMINUM CAP PE & LS 3661
108	202177.43	342117.32	FOUND 2" ALUMINUM CAP PE & LS 3661
109	204856.70	342189.93	FOUND 3.5" ALUMINUM CAP-T2S-T3S-LS 10871
110	207559.71	342160.90	FOUND 2.5" ALUMINUM CAP PE & LS 3661
111	210199.70	342128.49	FOUND 2.5" ALUMINUM CAP PE & LS 3661
112	212839.93	342092.45	FOUND 2" ALUMINUM CAP PE & LS 3661
113	215482.18	342054.98	FOUND 3.25" ALUMINUM CAP-DEPT OF THE INTERIOR-B.L.M.-1987
114	218125.25	342025.07	FOUND BROWN SANDSTONE WITH 1/4 MARKED ON RIGHT FACE
115	220768.71	342003.06	FOUND 3.25" ALUM. CAP-DEPT. OF THE INTERIOR-B.L.M. 1999
116	235427.12	339212.45	FOUND #5 REBAR W/1" CAP PLS 12029
117	238345.61	339198.62	FOUND SANDSTONE
118	238270.27	341822.34	FOUND SANDSTONE
119	238191.81	344892.57	FOUND SANDSTONE
120	234075.37	341893.05	FOUND 3.25" B.L.M. ALUM. CAP ON PIPE IN MOUND OF STONES
121	234022.18	343288.09	FOUND 3.25" B.L.M. ALUM. CAP ON PIPE IN MOUND OF STONES
122	232714.37	341900.96	FOUND 3.25" B.L.M. ALUM. CAP ON PIPE IN MOUND OF STONES
123	232671.35	343259.05	FOUND 3.25" B.L.M. ALUM. CAP ON PIPE IN MOUND OF STONES
124	231320.31	343229.53	FOUND 3.25" B.L.M. ALUM. CAP ON PIPE IN MOUND OF STONES
125	231352.47	341909.15	FOUND 3.25" B.L.M. ALUM. CAP ON PIPE IN MOUND OF STONES
126	228704.67	341934.43	FOUND 3.25" ALUM. CAP LS 11775
127	231217.41	347194.70	FOUND 3.25" B.L.M. ALUM. CAP ON PIPE IN MOUND OF STONES
128	228571.80	347223.56	FOUND 2" ALUM CAP ON 1.25" REBAR/WRES 1/4 9/10 RLS 11725
129	225924.47	347250.04	FOUND 3.25" BLM ALUM CAP ON PIPE
130	225956.50	345926.56	FOUND 3 1/4" ALUM CAP
131	225991.23	344603.29	FOUND 3.25" BLM ALUM CAP ON PIPE
132	226058.88	341962.50	FOUND 3.25" BLM ALUM CAP ON PIPE IN MOUND OF STONES
133	223281.60	347305.76	FOUND 3.25" BLM ALUM CAP ON PIPE IN MOUND OF STONES
134	220638.92	347358.46	FOUND 3.25" BLM ALUM CAP ON PIPE IN MOUND OF STONES
135	220706.63	344646.10	FOUND 3.25" BLM ALUM CAP ON PIPE
136	218032.65	347392.74	FOUND 2.5" ALUM CAP ON 0.75" REBAR/JOY SURVEYING RLS 12029
137	204770.93	347476.56	FOUND 3.25" BLM ALUM CAP ON PIPE IN MOUND OF STONES
138	202124.15	347406.16	FOUND 3.25" BLM ALUM CAP ON PIPE NEXT TO MOUND OF STONES
139	207415.86	347446.88	FOUND 3.25" BLM ALUM CAP ON PIPE IN MOUND OF STONES
140	210060.66	347417.20	FOUND 3.25" BLM ALUM CAP ON PIPE IN MOUND OF STONES
141	215410.60	344691.45	FOUND 2.5" ALUMINUM CAP-JOY SURVEYING CO. PLS 12029
142	235394.32	341870.78	FOUND 1 1/4" ALUM CAP ON REBAR/ RLS 12029
1068	206208.45	342174.79	FOUND 2" ALUM CAP ON REBAR/ RLS 10871



Sheet Revisions			Sheet Revisions			Sheet Revisions		
Date mm/yy	Description XXXXXXXX	Initials XXX	Date mm/yy	Description XXXXXXXX	Initials XXX	Date mm/yy	Description XXXXXXXX	Initials XXX

Right of Way Plans Monumentation Sheet			
Project Number: STA 0131-053			
Project Location: Rio Blanco Divide - RDW Phase II			
Project Location: S.H. 13 - M.P. 22.7 to 25.46			
Project Code:	Last Mod. Date	Subset Sheets	Sheet No.
17001	10-21-09	4.01 to 4.04	4.03

**TABULATION OF CALCULATED  
Existing R. O. W. POINTS**

POINT NO.	NORTHING	EASTING	REMARKS
1005	200530.16	342584.10	
1006	200776.31	342562.28	
1007	200770.17	342462.43	
1008	202219.42	342425.64	
1009	202212.96	342525.81	
1010	203142.61	342580.49	
1011	203043.16	342456.66	
1013	204492.17	342631.46	
1014	205042.31	342632.49	
1015	221653.88	343267.54	
1016	221625.73	343127.79	
1017	222120.92	343125.74	
1018	222148.89	343264.78	
1019	229028.42	342951.90	
1020	229049.24	342811.35	
1021	229361.53	342805.64	
1022	229350.76	342945.50	
1023	231549.59	342964.62	
1024	231550.24	342824.67	
1025	232312.25	342726.06	
1026	232398.03	342708.09	
1027	232343.62	342862.72	
1028	198151.78	342698.29	
1030	223728.16	343198.36	
1035	196022.23	342891.06	
1039	198134.70	342699.83	
1069	206197.67	342576.07	
1079	212820.46	342825.08	
1086	218108.01	343023.96	
1108	226033.30	342960.79	
1117	231330.21	342822.76	
1118	232691.31	342628.92	
1124	235373.17	341905.02	
1140	228682.09	342833.45	
1143	196021.71	342991.53	
1145	232686.84	342769.95	
1151	231326.81	342962.68	
1153	230002.69	342951.17	
1159	227357.71	342897.11	
1160	227354.26	343032.94	
1163	226029.34	343115.49	
1180	216780.77	343074.28	
1181	216473.96	343063.15	
1191	214136.85	342974.77	
1195	212817.79	342925.30	
1204	206195.59	342675.51	
1213	203511.27	342594.42	
1226	200841.24	342556.71	
1227	198132.13	342672.45	
1228	197522.87	342755.16	
1229	197522.27	342855.49	
1230	198209.82	342674.50	
1235	200842.06	342456.29	
1238	228678.69	342968.83	

**TABULATION OF CALCULATED  
Existing R. O. W. POINTS (to be set)**

POINT NO.	NORTHING	EASTING	REMARKS
1000	194519.79	343047.69	To be set
1001	195052.50	342949.40	To be set
1002	194549.31	343222.70	To be set
1003	195049.45	343130.42	To be set
1004	195356.42	343102.61	To be set
1012	203143.84	342440.44	To be set
1029	198277.56	342646.75	To be set
1147	194208.79	343318.61	To be set
1212	203513.11	342454.38	To be set

**GENERAL NOTES**

1. This Right of Way Plan is not a complete boundary survey of all adjoining owners and is prepared for Transportation Department purposes only.
2. Survey Control Points set with a higher degree of accuracy than R.O.W. markers.
3. NOTICE: According to Colorado law you must commence any legal action based upon any defect in this survey within three years after you first discover such defect. In no event, may any action based upon any such defect in this survey be commenced more than ten years from the date of certification shown hereon.
4. All R.O.W. markers set from control monuments.
5. All centerline and offset stationing is theoretical only and may not represent the centerline as constructed in the field. All stationing is approximate.
6. All coordinates listed are project coordinates only.
7. Field survey control precision meets the minimum horizontal control tolerances of a CDDT Type B survey (4-29-1992)
8. Commitments for title insurance supplied by Rio Blanco County Abstract Company.

**SURVEYOR STATEMENT (ROW PLAN)**

I, Jay William Janney, a professional land surveyor licensed in the State of Colorado, do hereby state to the Colorado Department of Transportation that based upon my knowledge, information and belief, research, calculations and evaluation of the survey evidence were performed and this Right-of-Way Plan was prepared under my responsible charge in accordance with applicable standards of practice defined by Colorado Department of Transportation publications. This statement is not a guaranty or warranty, either expressed or implied.

PLS No. 38077

**SURVEYOR STATEMENT (ROW MONUMENTS)**

I, \_\_\_\_\_, a professional land surveyor licensed in the State of Colorado, do hereby state to the Colorado Department of Transportation that based upon my knowledge, information and belief, adequate research, calculations and evaluation of survey evidence were performed and the Right-of-Way monuments depicted on this Right-of-Way Plan were set under my responsible charge in accordance with applicable standards of practice defined by Colorado Department of Transportation publications. This statement is not a guaranty or warranty, either expressed or implied.

xxxxxxx PLS No. xxxxx



Sheet Revisions		
Date	Description	Initials
5-4-10	add pnts 720, 699, & 698, del pnt 680	JWJ
5-12-10	add pnts 733, 734, 736, 737, 738, 740, 753, 754, 756, 758, 759, & 761	JWJ
7-14-10	drafting correction add pnt 413	JWJ

Sheet Revisions		
Date	Description	Initials

Sheet Revisions		
Date	Description	Initials

Right of Way Plans Monumentation Sheet			
Project Number: STA 0131-053			
Project Location: Rio Blanco Divide			
Project Location: S.H. 13 - M.P. 22.7 to 25.46			
Project Code:	Last Mod. Date:	Subset Sheets:	Sheet No.:
17001	7-14-10	RW 4.01-4.04	RW 4.04

Tabulation of new ROW pnts (to be set)

Pnt. No.	Northing	Easting	Remarks
40	195430.00	343057.00	
52	203641.23	342599.33	
54	204560.70	342661.93	
55	204208.40	342620.74	
56	204940.97	342678.60	
150	195606.55	342890.40	
153	196404.20	342828.25	
154	197199.59	342741.20	
155	197599.31	342720.09	
156	199534.48	342546.75	
157	200685.79	342430.70	
158	201388.46	342366.12	
162	205411.52	342528.67	
163	205992.31	342535.89	
164	207291.58	342579.59	
207	196715.59	342940.64	
208	196119.39	343009.66	
209	197116.22	342929.49	
211	198110.80	342824.41	
214	199208.12	342745.18	
216	200503.28	342632.98	
217	201642.47	342551.08	
218	200998.29	342563.57	
219	202239.51	342540.31	
222	202688.25	342582.15	
223	203587.62	342615.86	
227	205387.30	342658.31	
229	205885.82	342707.02	
671	204193.13	342480.06	
672	202214.35	342382.85	
679	201388.12	342356.13	
680	200684.89	342420.74	
683	200292.95	342463.67	
698	200821.83	342450.36	
699	200390.18	342490.07	
754	197421.15	342876.97	
756	197484.82	342890.54	
759	197423.27	342897.05	
761	197445.21	342874.28	
442	197522.09	342886.61	

Tabulation of Easement & Other Pnts (not set)

Pnt. No.	Northing	Easting
67	195306.46	342792.05
71	195396.10	342783.94
73	195318.52	342925.30
74	195407.96	342914.96
76	196966.51	342606.67
77	197066.10	342597.65
80	197058.72	342959.79
83	196989.00	342966.10
84	197056.12	342931.16
85	196986.02	342933.11
86	196980.85	342765.14
87	197080.28	342754.26
88	197916.57	342897.21
91	197986.28	342890.90
92	197981.50	342838.07
93	197911.88	342845.42
94	198076.95	342561.39
98	198166.58	342553.28
99	198121.31	342557.37
143	198177.48	342673.65
144	198086.89	342671.26
148	200421.44	342394.38
220	200486.79	342450.76
228	200277.84	342471.82
298	202462.29	342363.53
299	202386.34	342360.68
301	202460.36	342414.97
302	202384.49	342410.12
305	204021.01	342667.13
306	204030.00	342427.30
307	203960.05	342424.68
308	203951.05	342664.51
309	204028.25	342473.84
310	204023.01	342613.74
311	203953.06	342611.10
312	203958.30	342471.19
313	205649.67	342733.19
317	205734.61	342736.38
319	205651.51	342684.13
320	205736.26	342692.41
325	206171.18	342302.43
327	206231.14	342304.67
330	206140.12	342540.86
331	206244.23	342544.36
332	206198.37	342542.82
333	206150.07	342731.94
338	206210.03	342734.19

Tabulation of Easement & Other Pnts (not set)

Pnt. No.	Northing	Easting
439	196021.58	343016.38
440	196022.30	342877.88
441	197523.05	342724.12
<del>442</del>	<del>197522.09</del>	<del>342886.61</del>
444	199509.50	342692.61
445	200842.38	342416.31
447	203511.02	342612.99
448	210180.85	342845.58
482	199509.32	342719.08
637	198177.77	342676.89
638	198088.01	342683.60
639	207547.03	342626.78
640	207547.75	342600.21
675	196022.40	342858.00
676	196021.71	342991.53
677	196021.58	343016.38
678	196022.23	342891.06
682	200478.23	342443.38
<del>683</del>	<del>200292.95</del>	<del>342463.67</del>
685	202460.99	342398.14
686	202385.11	342393.43
690	206195.76	342733.65
691	206196.07	342720.05
692	206197.08	342675.57
693	206205.52	342303.71
694	206200.09	342542.88
695	206199.33	342576.13
696	206150.59	342718.14
697	206210.54	342720.65
720	200418.84	342487.34
733	197521.82	342931.61
734	197372.65	342947.37
736	197368.62	342902.82
737	197523.32	342679.12
738	197423.46	342684.39
740	197427.51	342729.16
741	197521.97	342906.61
758	197466.45	342912.54
413	197523.45	342656.44

9 ROW markers to be set  
 (calculated ROW pnts)  
 -see sht. 4.03-

39 ROW markers to be set  
 (new ROW pnts)  
 -see sht. 4.04-

48 TOTAL MARKERS TO BE SET

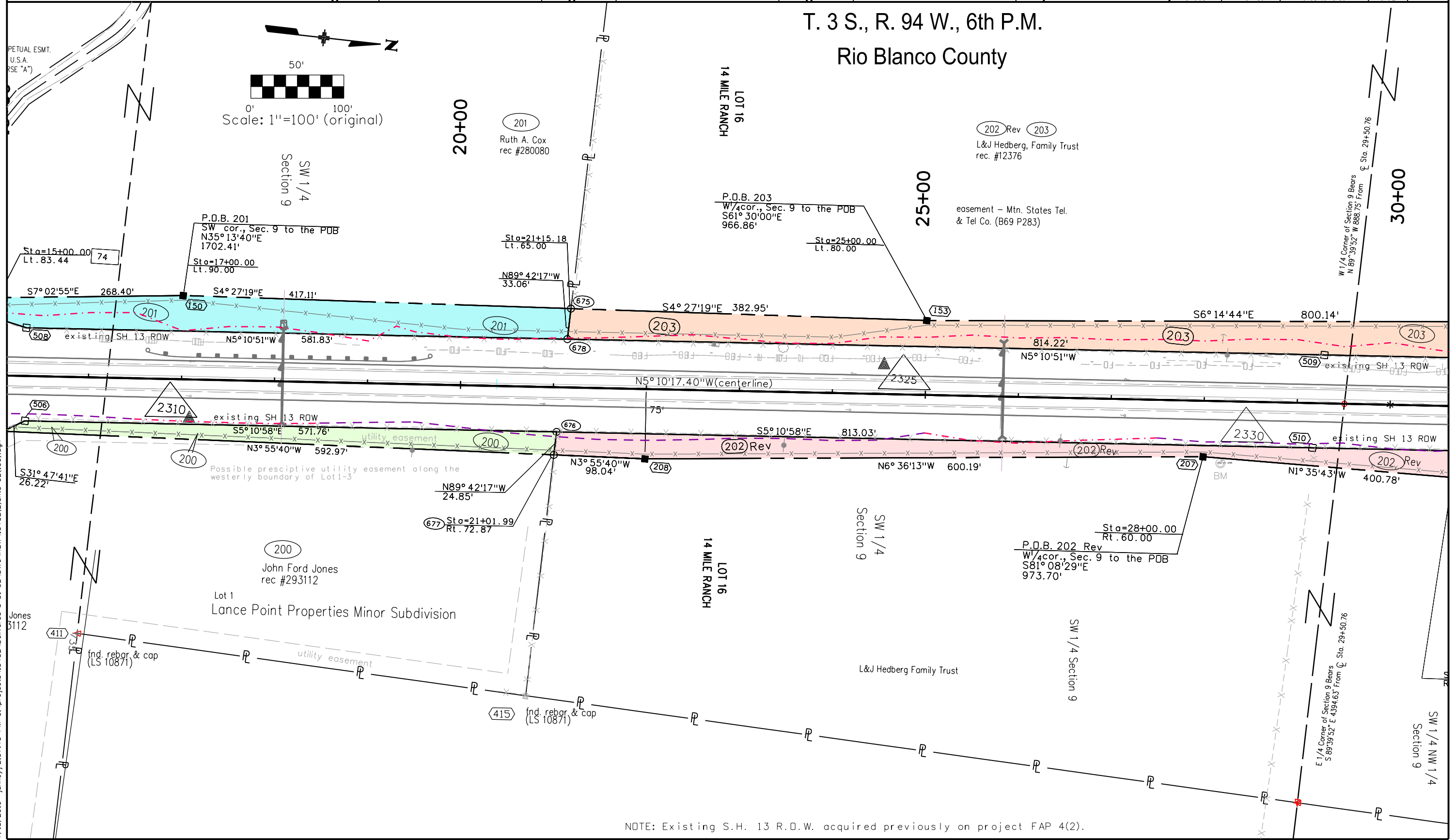


Sheet Revisions		
Date	Description	Initials
5-12-10	Rev. 202	JWJ
7-14-10	drafting correction	JWJ

Sheet Revisions		
Date	Description	Initials

Sheet Revisions		
Date	Description	Initials

Right of Way Plans			
Plan Sheet			
Project Number: STA 0131-053			
Project Location: Rio Blanco Divide - ROW Phase II			
SH 13 - MP 22.7 to 25.46			
Project Code:	Last Mod. Date	Subset	Sheet No.
17001	7-14-10	5.01 to 5.10	5.02



NOTE: Existing S.H. 13 R.O.W. acquired previously on project FAP 4(2).

7/13/2010 10:07:45 PM C:\projects\13432\Delivered 5-31-02.DWG\ROW\134-32(2)sm15-02(100).dgn

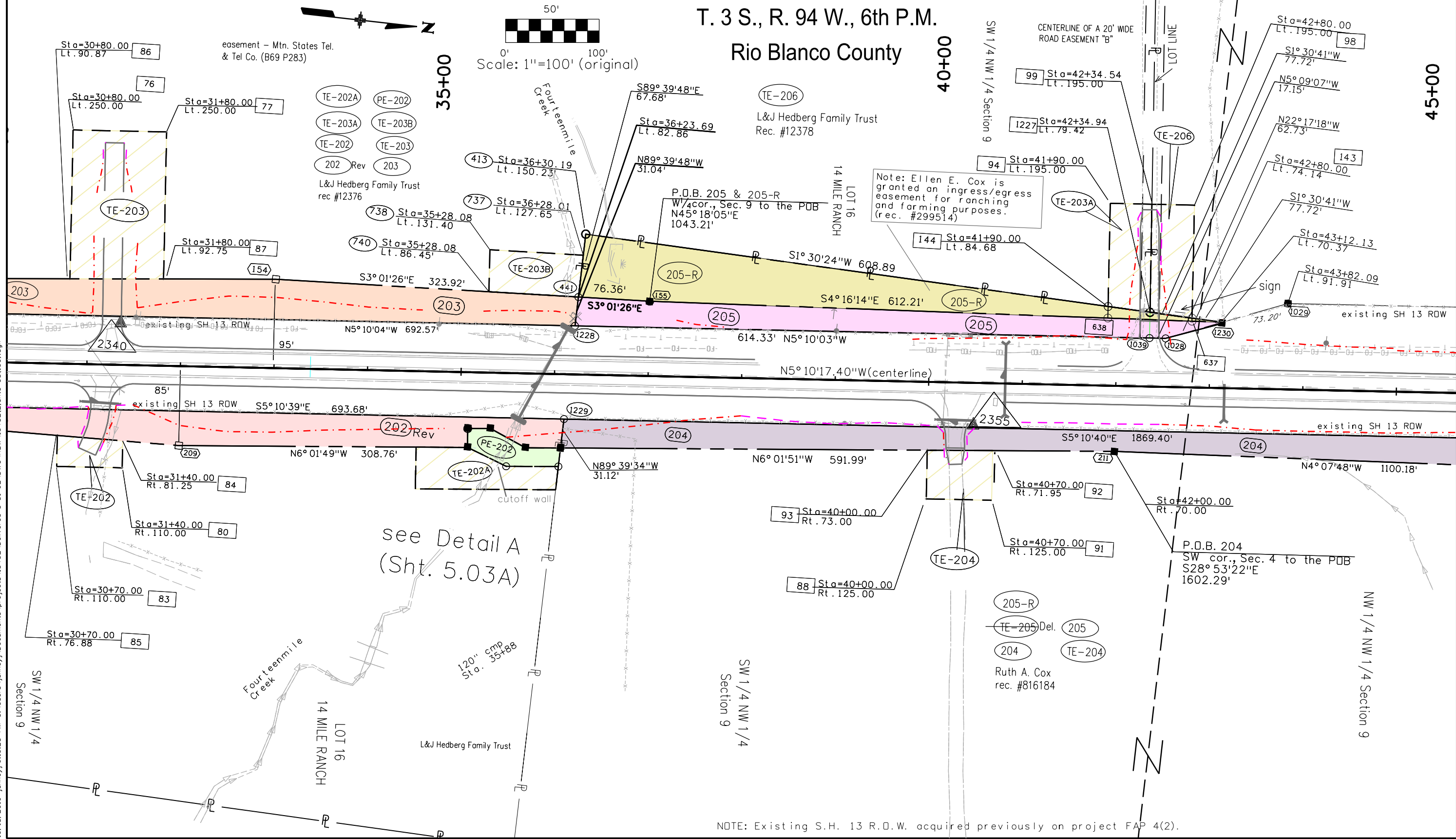
Sheet Revisions		
Date	Description	Initials
5-4-10	correct symbol type - pnt 1028 (to be set)	JWJ
5-12-10	add topo, div box Sta 36+ Lt.	JWJ
7-14-10	add TE-203B, TE-202A, & PE-202, Rev 202	JWJ
10-1-10	add 205-R, delete TE-205	JWJ
	add cutoff wall (in PE-202) & ownership	JWJ
	change par. 204	JWJ

Sheet Revisions		
Date	Description	Initials

Sheet Revisions		
Date	Description	Initials

Right of Way Plans			
Plan Sheet			
Project Number: STA 0131-053			
Project Location: Rio Blanco Divide - ROW Phase II			
SH 13 - MP 22.7 to 25.46			
Project Code:	Last Mod. Date:	Subset:	Sheet No.:
17001	10-1-10	5.01 to 5.11	5.03

T. 3 S., R. 94 W., 6th P.M.  
 Rio Blanco County



10/18/2010 janneyj 9:19:23 AM C:\Users\janneyj\Documents\Projects\134-32\DWG\ROW\134-32\sh15-03(100).dgn

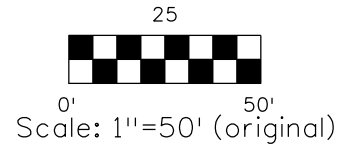
Sheet Revisions		
Date	Description	Initials
5-12-10	add TE-203B, TE-202A, & PE-202, Rev 202 (add sht. 5.03A - detail)	JWJ
10-1-10	add cutoff wall (to PE-202) & ownership change, par 204	JWJ

Sheet Revisions		
Date	Description	Initials

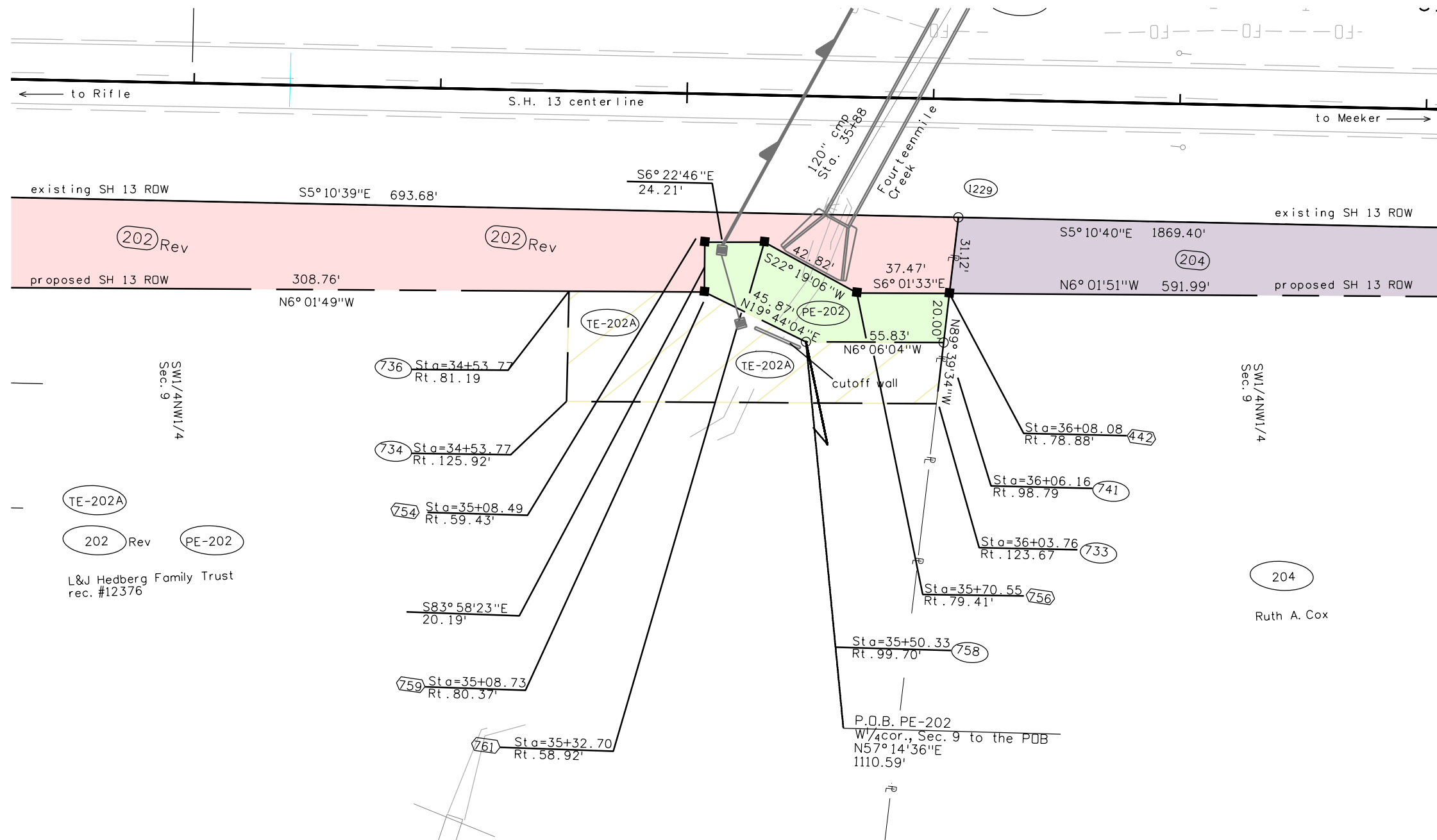
Sheet Revisions		
Date	Description	Initials

Right of Way Plans			
Plan Sheet			
Project Number: STA 0131-053			
Project Location: Rio Blanco Divide - ROW Phase II			
SH 13 - MP 22.7 to 25.46			
Project Code:	Last Mod. Date:	Subset:	Sheet No.:
17001	10-1-10	5.03 to 5.03A	5.03A

T. 3 S., R. 94 W., 6th P.M.  
 Rio Blanco County



-DETAIL A-



10/5/2010 10:55:51 PM C:\Users\jomey\Documents\projects\13432\Delivered 5-31-02\DWG\ROW\13432(2)sht5-03A(100).dgn

NOTE: Existing S.H. 13 R.O.W. acquired previously on project FAP 4(2).





Sheet Revisions		
Date	Description	Initials
5/4/10	add additional topo. and spring info. Sta.	JWJ
10-1-10	ownership change par. 204 & 209	JWJ

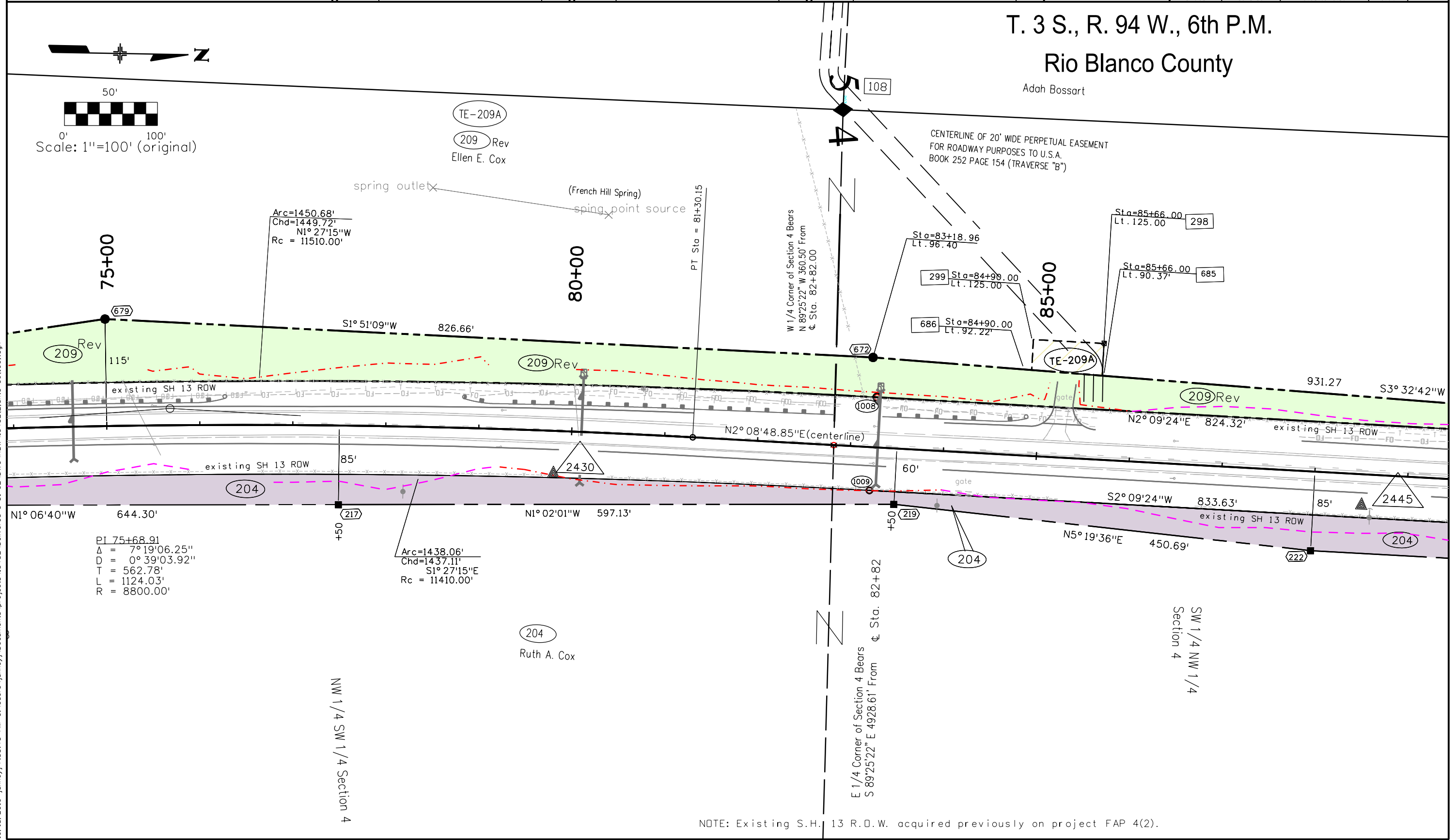
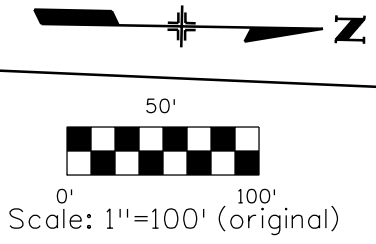
Sheet Revisions		
Date	Description	Initials

Sheet Revisions		
Date	Description	Initials

Right of Way Plans			
Plan Sheet			
Project Number: STA 0131-053			
Project Location: Rio Blanco Divide - ROW Phase II			
SH 13 - MP 22.7 to 25.46			
Project Code:	Last Mod. Date:	Subset:	Sheet No.:
17001	10-1-10	5.01 to 5.10	5.06

T. 3 S., R. 94 W., 6th P.M.  
 Rio Blanco County

Adah Bossart



PI 75+68.91  
 $\Delta = 7^\circ 19' 06.25''$   
 $D = 0^\circ 39' 03.92''$   
 $T = 562.78'$   
 $L = 1124.03'$   
 $R = 8800.00'$

Arc=1438.06'  
 Chd=1437.11'  
 $S1^\circ 27' 15'' E$   
 $Rc = 11410.00'$

NOTE: Existing S.H. 13 R.O.W. acquired previously on project FAP 4(2).

10/18/2010 7:53:45 AM C:\Users\janneyj\Documents\projects\13432\13432(2)snt5-06(100).dgn



Sheet Revisions

Date	Description	Initials
5-4-10	Revise par. 209	JWJ
10-1-10	ownership change par 204 & 209	JWJ

Sheet Revisions

Date	Description	Initials

Sheet Revisions

Date	Description	Initials

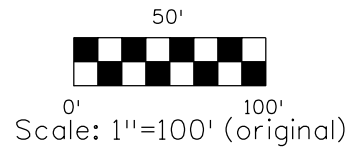
Right of Way Plans

Plan Sheet

Project Number: STA 0131-053			
Project Location: Rio Blanco Divide - ROW Phase II			
SH 13 - MP 22.7 to 25.46			
Project Code:	Last Mod. Date:	Subset:	Sheet No.:
17001	10-1-10	5.01 to 5.10	5.07



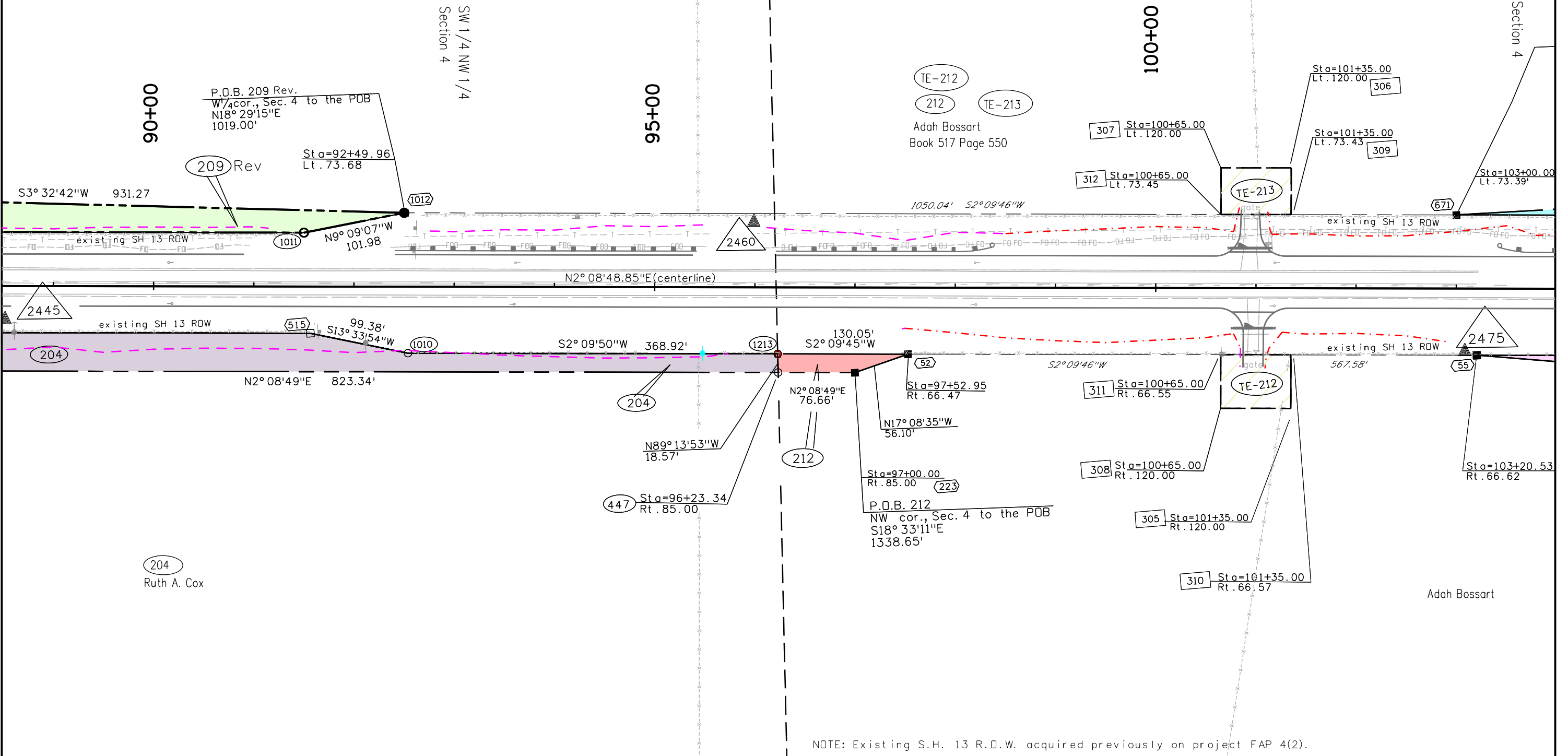
Adah Bossart



(209) Rev  
Ellen E. Cox

T. 3 S., R. 94 W., 6th P.M.  
Rio Blanco County

Adah Bossart



NOTE: Existing S.H. 13 R.O.W. acquired previously on project FAP 4(2).

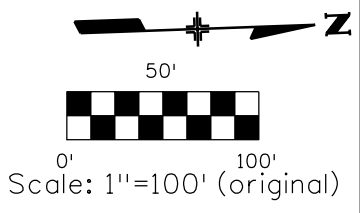
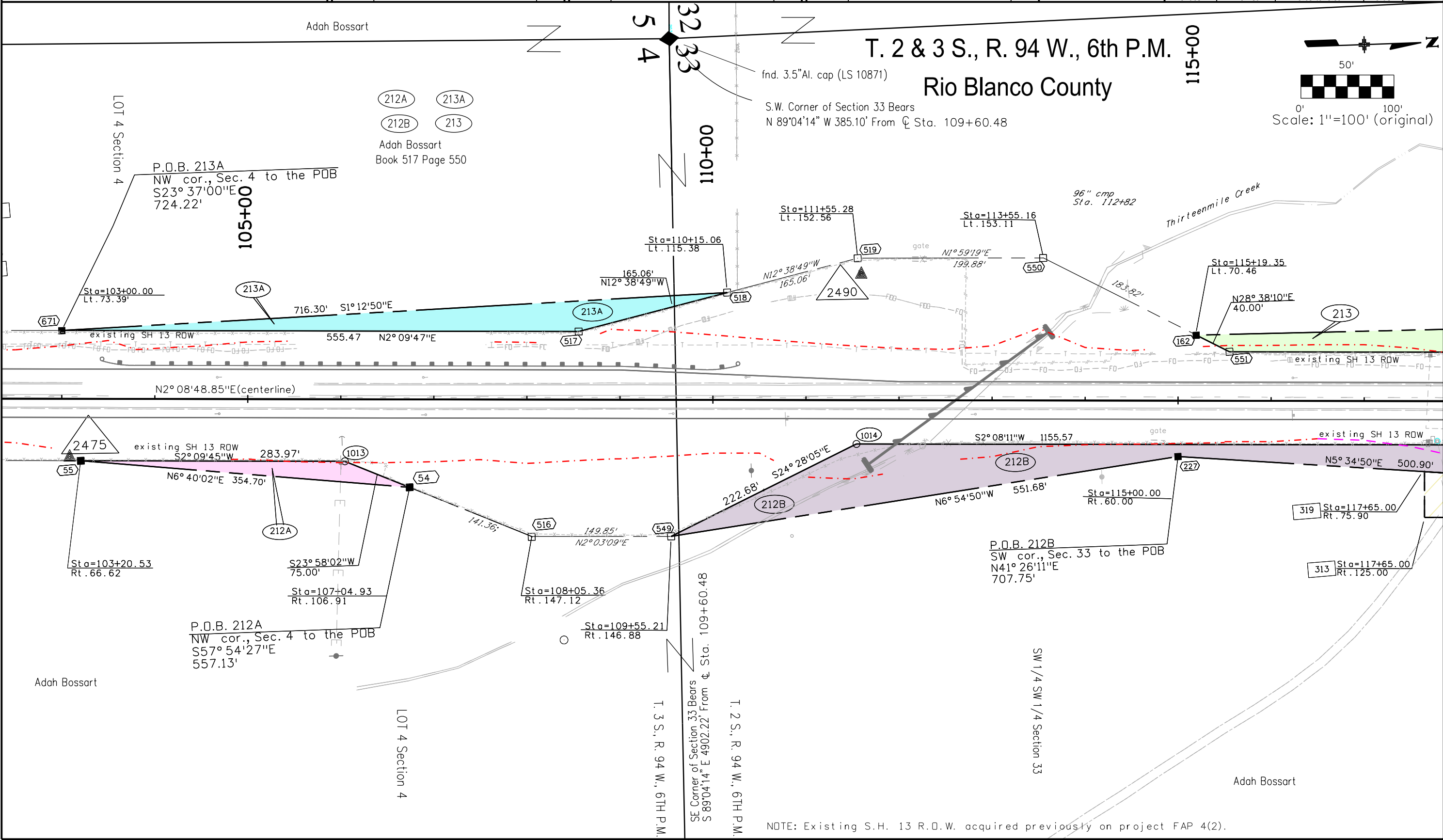
10/5/2010 3:12:56 PM C:\Users\janney\Documents\projects\134-32\134-32(2)sh15-07(100).dgn

Sheet Revisions		
Date	Description	Initials
7-14-10	additional topo (found springs) Sta 108+ Rt.	JWJ

Sheet Revisions		
Date	Description	Initials

Sheet Revisions		
Date	Description	Initials

Right of Way Plans			
Plan Sheet			
Project Number: STA 0131-053			
Project Location: Rio Blanco Divide - RDW Phase II			
SH 13 - MP 22.7 to 25.46			
Project Code:	Last Mod. Date:	Subset:	Sheet No.:
17001	7-14-10	5.01 to 5.10	5.08

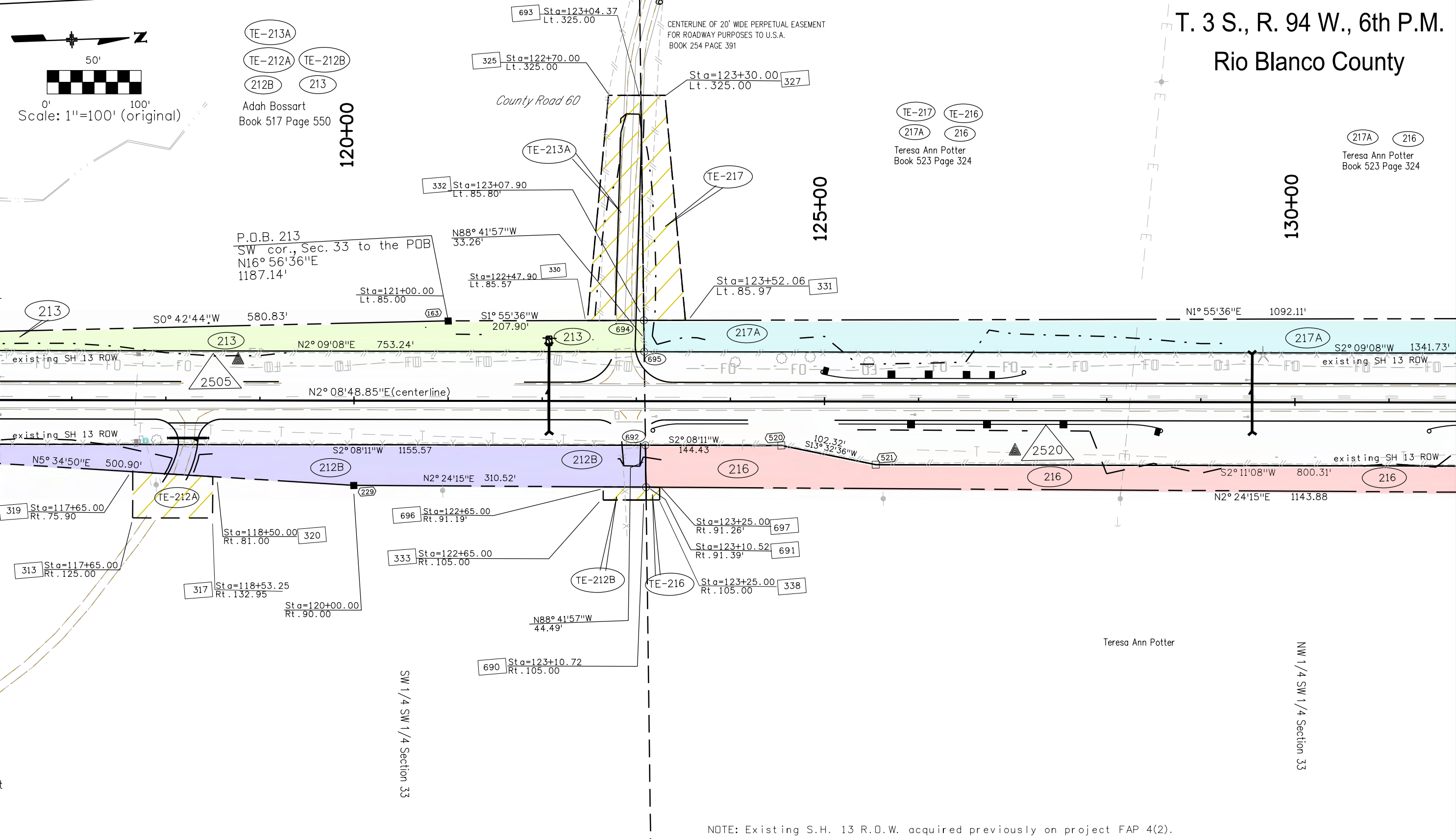


NOTE: Existing S.H. 13 R.O.W. acquired previously on project FAP 4(2).

10/5/2010 3:14:43 PM C:\Users\janney\Documents\projects\13432\13432(2)sh15-08(100).dgn

Sheet Revisions			Sheet Revisions			Sheet Revisions		
Date	Description	Initials	Date	Description	Initials	Date	Description	Initials
mm/dd/yy	XXXXXXXX	XXX	mm/dd/yy	XXXXXXXX	XXX	mm/dd/yy	XXXXXXXX	XXX

Right of Way Plans			
Plan Sheet			
Project Number: STA 0131-053			
Project Location: Rio Blanco Divide - ROW Phase II			
SH 13 - MP 22.7 to 25.46			
Project Code:	Last Mod. Date:	Subset:	Sheet No.:
17001	10-19-09	5.01 to 5.10	5.09



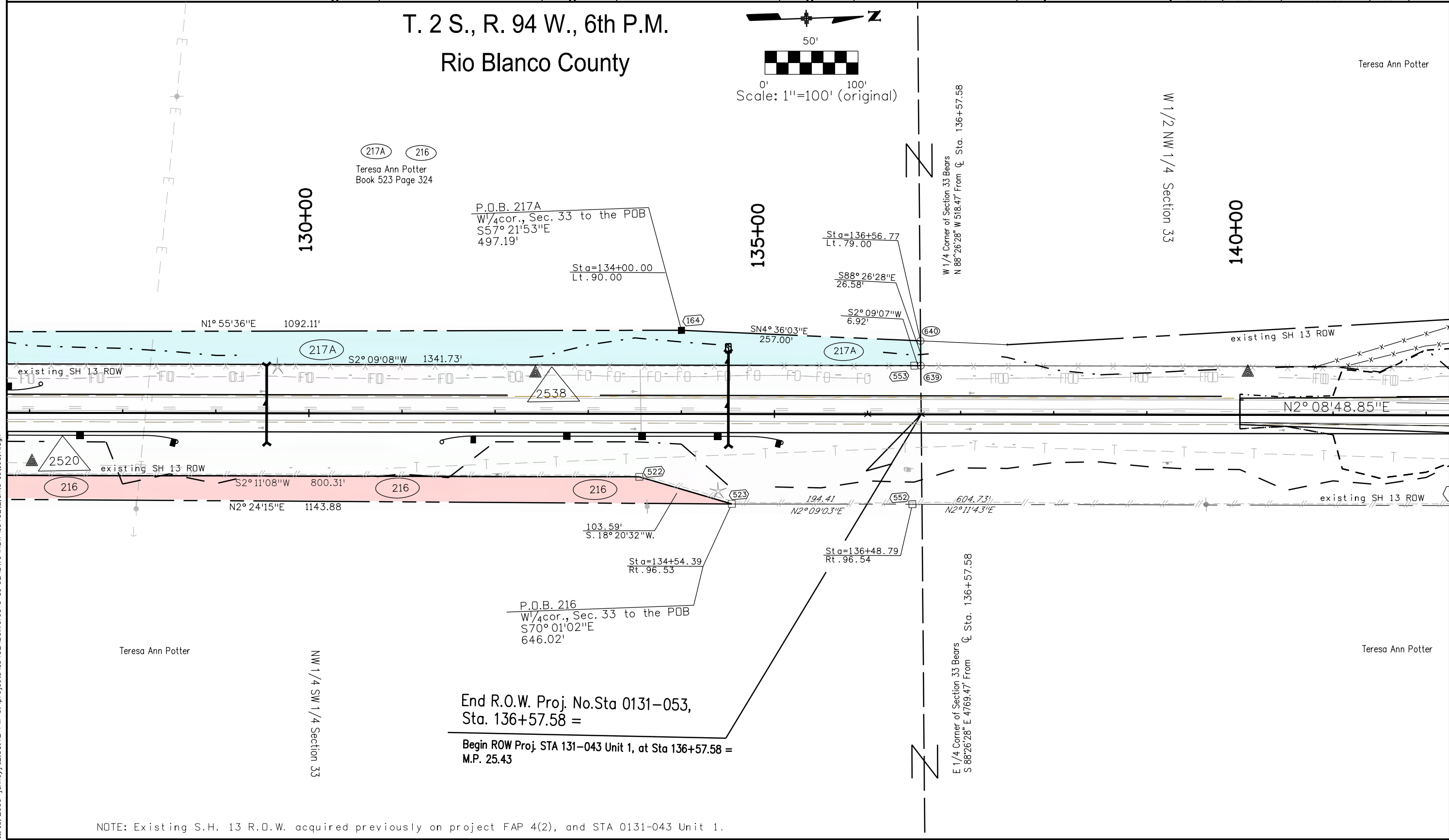
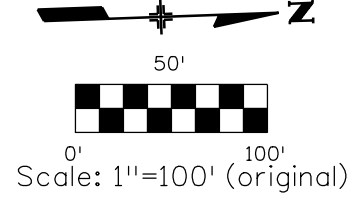
NOTE: Existing S.H. 13 R.O.W. acquired previously on project FAP 4(2).

11/13/2009 10:04:29 AM C:\projects\13432\13432(2)\sht5-09(100)A.dgn

Sheet Revisions			Sheet Revisions			Sheet Revisions		
Date	Description	Initials	Date	Description	Initials	Date	Description	Initials
mm/dd/yy	XXXXXXXX	XXX	mm/dd/yy	XXXXXXXX	XXX	mm/dd/yy	XXXXXXXX	XXX

Right of Way Plans			
Plan Sheet			
Project Number: STA 0131-053			
Project Location: Rio Blanco Divide - ROW Phase II			
SH 13 - MP 22.7 to 25.46			
Project Code:	Last Mod. Date:	Subset:	Sheet No.:
17001	10-19-09	5.01 to 5.10	5.10

T. 2 S., R. 94 W., 6th P.M.  
 Rio Blanco County



217A 216  
 Teresa Ann Potter  
 Book 523 Page 324

P.O.B. 217A  
 W 1/4 cor., Sec. 33 to the POB  
 S57° 21'53" E  
 497.19'

P.O.B. 216  
 W 1/4 cor., Sec. 33 to the POB  
 S70° 01'02" E  
 646.02'

End R.O.W. Proj. No. Sta 0131-053,  
 Sta. 136+57.58 =  
 Begin ROW Proj. STA 131-043 Unit 1, at Sta 136+57.58 =  
 M.P. 25.43

NOTE: Existing S.H. 13 R.O.W. acquired previously on project FAP 4(2), and STA 0131-043 Unit 1.

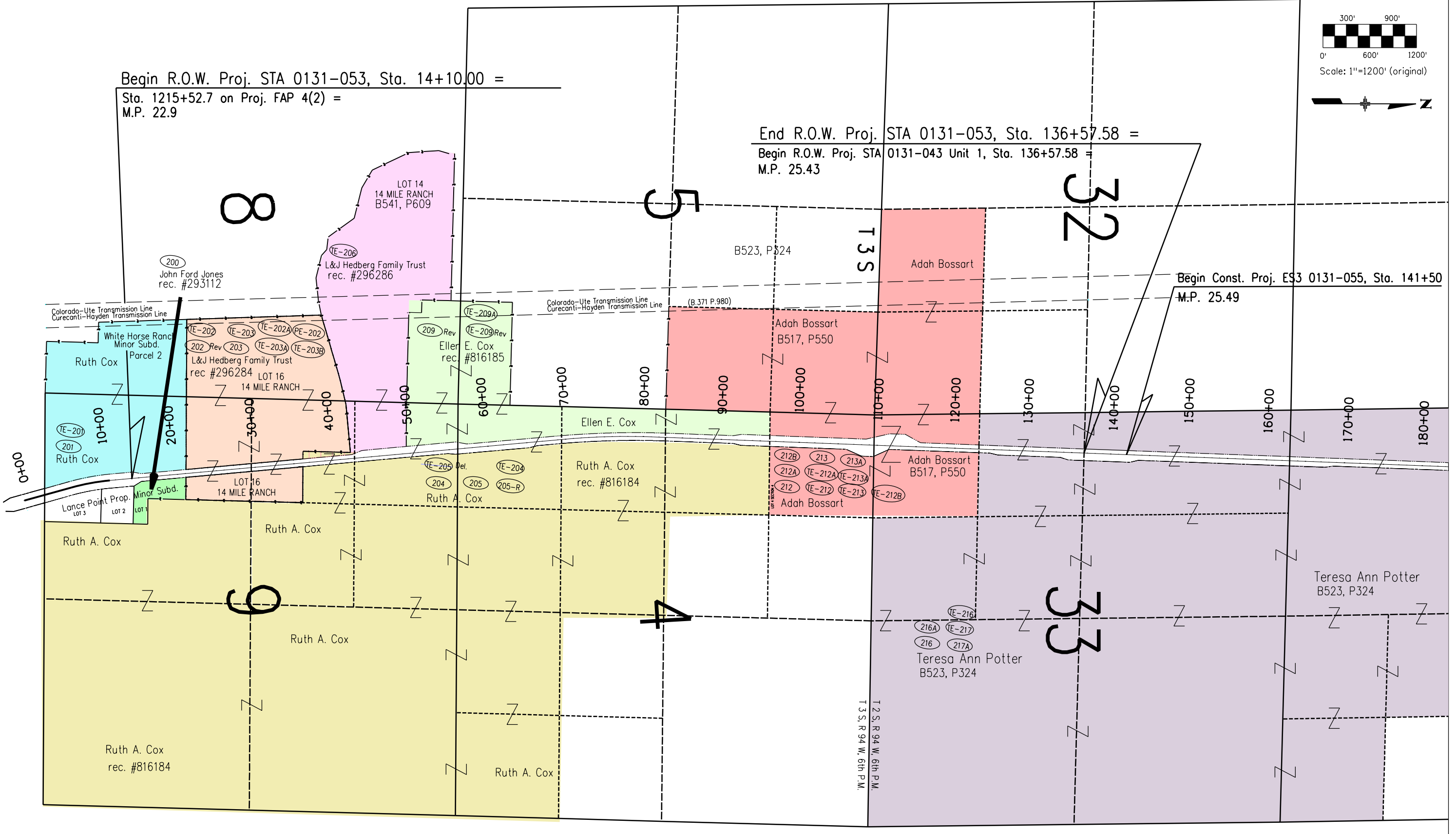
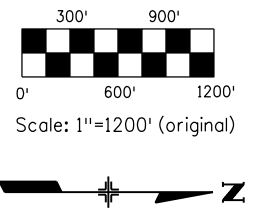
11/13/2009 janneyj 12:58:42 PM C:\projects\13432\Delivered 5-31-02\DWG\ROW\13432(2)sh15-10(100)A.dgn

Sheet Revisions		
Date	Description	Initials
5-4-10	Rev Par 209 & TE-209	JWJ
5-12-10	add TE-202A, TE-203B, & PE-202; Rev 202	JWJ
5-27-10	drafting correction	JWJ
7/14/10	delete TE-205, add 205-R	JWJ
10/1/10	ownership change Nancy Cox Estate	JWJ

Sheet Revisions		
Date	Description	Initials

Sheet Revisions		
Date	Description	Initials

Right of Way Plans			
Ownership Sheet			
Project Number:	STA 0131-053		
Project Location:	S.H. 13 (MP 22.7-25.46)		
Project Code:	Last Mod. Date Subset Sheets Sheet No.		
17001	10-1-10	RW 6.01-6.02	RW 6.01





Sheet Revisions			Sheet Revisions			Sheet Revisions		
Date mm/yy	Description XXXXXXXX	Initials XXX	Date mm/yy	Description XXXXXXXX	Initials XXX	Date mm/yy	Description XXXXXXXX	Initials XXX

Right of Way Plans			
Ownership Sheet			
Project Number: STA 0131-043 Unit 2			
Project Location: S.H. 13 (MP 22.7-30.8)			
Project Location: Rio Blanco Divide			
Project Code:	Last Mod. Date	Subset Sheets	Sheet No.
13432	9/09/09	RW 6.01-6.02	RW 6.02

