

Sheet Revisions			Sheet Revisions			Sheet Revisions		
Date	Description	Initials	Date	Description	Initials	Date	Description	Initials
2-4-16	rev. shts 1.01, 2.06, 4.07, & 6.43	JWJ	10/15/2019	rev. shts 1.01, 2.01-2.03, 4.01-4.03, 4.05-4.07 5.01-5.03, 6.01-6.23, 7.01, 7.02, 7.04	RAH			
3-2-16	rev. shts 1.01, 2.03	JWJ	4/12/2020	Rev. shts 4.01, 4.02 & 4.06	RAH			
5-31-2018	rev. shts 4.03 & 4.04	GAP	11/09/2020	Rev. shts 2.02, 4.06, 4.07, 6.10 & 6.11	DCH			

Right of Way Plans			
Title Sheet			
Project Number: STA 0132-015			
Project Location: S. of Wyoming			
Moffat, County			
Project Code:	Last Mod. Date:	Subset:	Sheet No.:
14156	11-09-2020	1.01 of 1.01	1.01

# DEPARTMENT OF TRANSPORTATION STATE OF COLORADO

## RIGHT OF WAY PLANS OF PROPOSED FEDERAL AID PROJECT NO. STA 0132-015 STATE HIGHWAY NO. 13 MOFFAT COUNTY RIGHT OF WAY

R.D.W. Length of Project = 11.97 Miles  
 linear units = US survey feet

6th P.M.

**Authorized**

**Date: 12-17-2019**

SHEET NO. INDEX OF SHEETS Associated Project Code: 22776

1.01	(1) Title Sheet
2.01-2.06	(6) Tabulation of Properties
1-23	(23) Project Control Diagram
1-11	(11) Land Survey Control Diagram
4.01-4.08	(8) Monumentation Sheets
5.01-5.06	(6) Tabulation of Road Approaches
6.01-6.52	(52) Plan Sheets
7.01-7.04	(4) Ownership Map

(11) Total Sheets

Scales of Original 11x17 Drawings  
 Plan Sheets 1"=100'  
 Ownership Map 1"=2000'  
 Total Ownership Map 1"=6250'  
 (linear units = US survey feet)

Basis of Bearings: Bearings used in the calculations of coordinates are based on a grid bearing of N13°02'39"W from CM-MP 121.15 to CM-MP 121.35. Both monuments are CDDT Type II, marked appropriately for their milepost location and control position. The survey data was obtained from a Global Positioning System (GPS) survey based on the Colorado High Accuracy Reference Network (CHARN).

1. This Right-of-Way Plan is not a boundary survey of the adjoining property and is prepared for the Colorado Department of Transportation purposes only.

2. For title information, The Colorado Department of Transportation relied on Title Commitments prepared by Northwest Title Co.

3. This plan set is subject to change and may not be the most current set. It is the user's responsibility to verify with CDDT that this set is the most current. The information contained on the attached drawing is not valid unless this copy bears an original signature of the Professional Land Surveyor hereon named.

NOTICE: According to Colorado law you must commence any legal action based upon any defect in this survey within three years after you first discover such defect. In no event may any action based upon any defect in this survey be commenced more than ten years from the date of the certification shown hereon.

### DEPARTMENT OF TRANSPORTATION FEDERAL HIGHWAY ADMINISTRATION

AUTHORIZED:  
 Daniel A. Smith, CDOT  
 R3 ROW Manager  
 Digitally signed by Daniel A. Smith, CDOT R3 ROW Manager  
 Date: 2020.12.16 06:35:11  
 DIVISION ADMINISTRATOR

End ROW Project  
 STA 0132-015  
 Station: 646+04.79  
 M.P.: 123.02

End Const Project  
 STR 0132-021  
 Station: 246+50  
 M.P.: 120.65

Begin Const Project  
 STR 0132-021  
 Station: 2+00  
 M.P.: 116.02

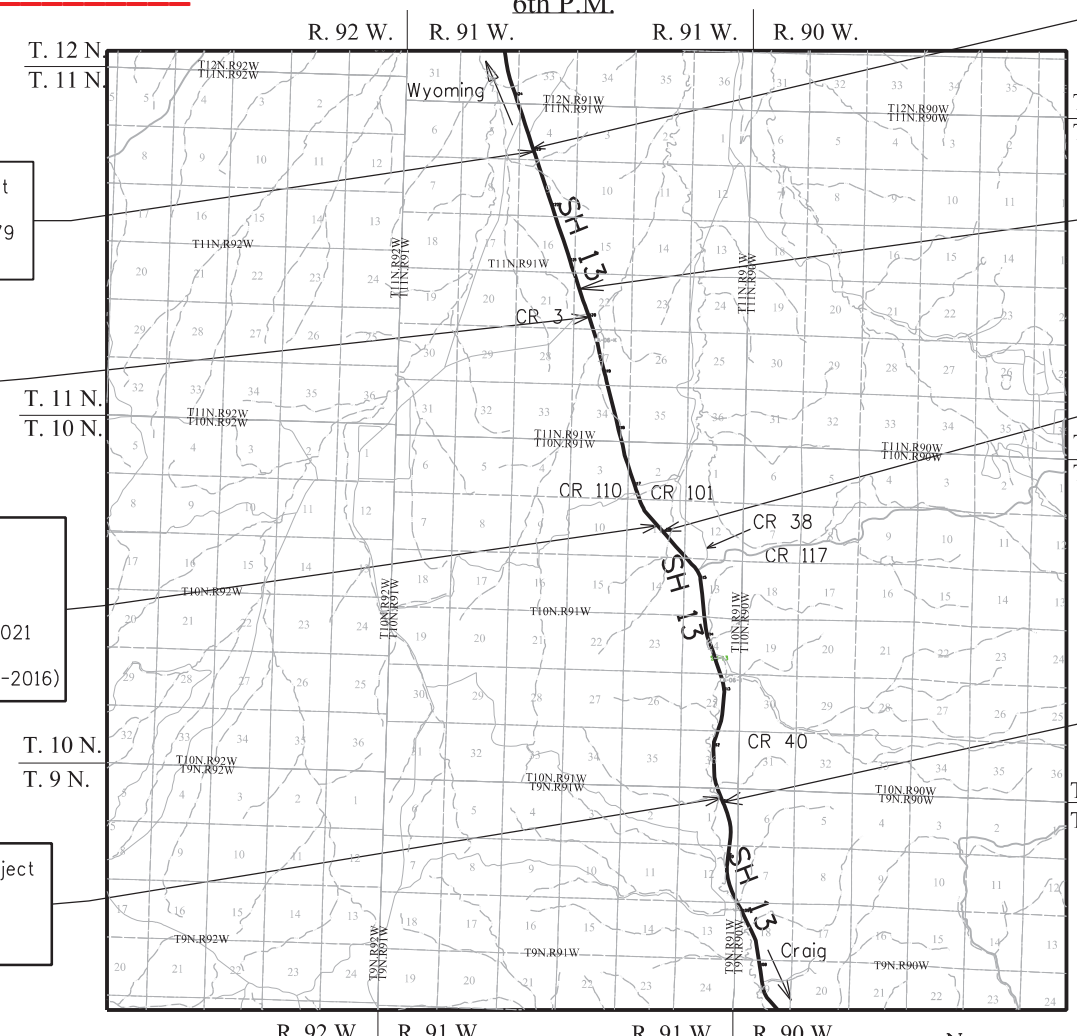
Begin ROW Project  
 STA 0132-015  
 Station: 8+23.64  
 M.P.: 110.82  
 Project PWA 6005B  
 Unit 2

End Const Project  
 STA 0132-020  
 Station: 646+04.79  
 M.P.: 123.00

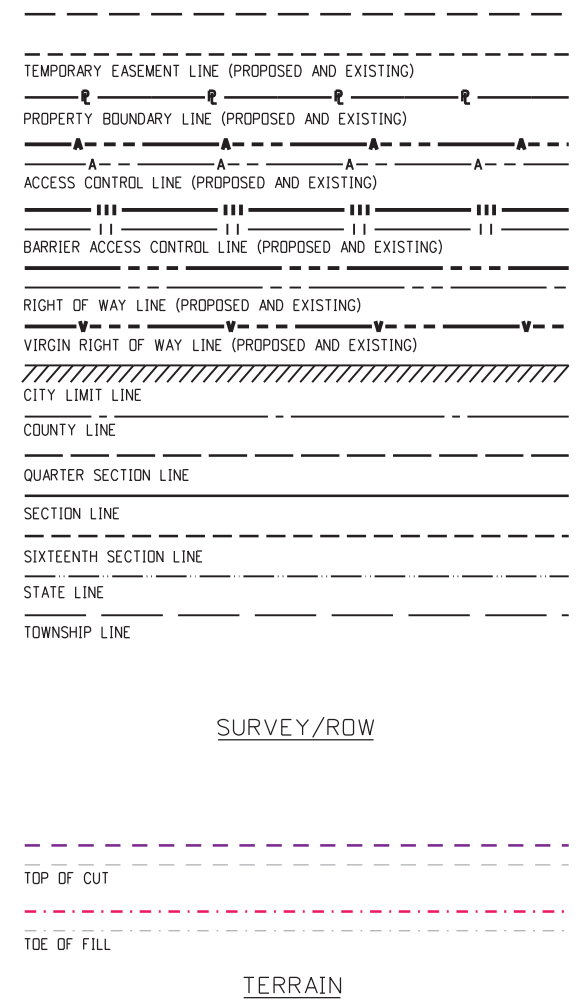
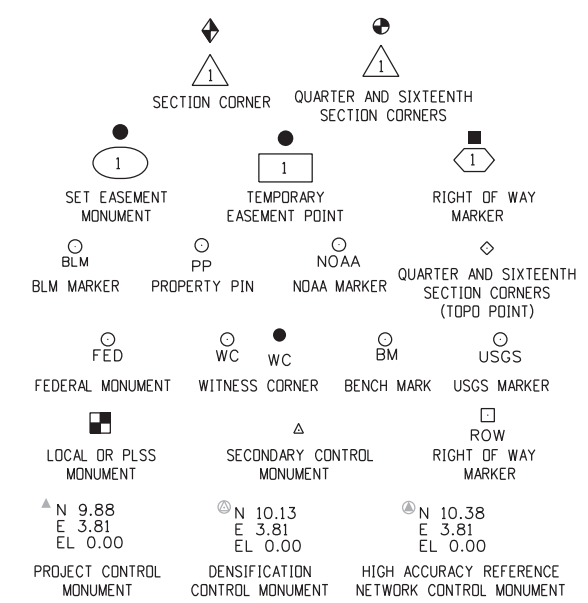
Begin Const Project  
 STA 0132-020  
 Station: 487+64.79  
 M.P.: 120.00

End Const Project  
 NHPP 0132-022  
 Station: 281+20  
 M.P.: 116.06  
 =Sta: 4+16.55 Proj. STR 0132-021  
 =Sta: 281+16.55 ROW Proj.  
 STA 0132-015(Authorized 7-5-2016)

Begin Const Project  
 NHPP 0132-022  
 Station: 13+00  
 M.P.: 110.91



Note: For a complete listing of symbolology used within this set of plans, please refer to the M-100-1 Standard Symbols of the Colorado Department of Transportation M&S Standards Publication dated July 2006. Existing features are shown as screened weight (gray scale), except as noted with the word (existing). Proposed or new features are shown as full weight without screening, except as noted with the word (proposed).



FILING CERTIFICATION: DEPOSITED THIS DAY OF 20 AT .M., IN BOOK OF THE COUNTY LAND SURVEYS/RIGHT OF WAY SURVEYS AT PAGE . RECEPTION NUMBER . DEPT. SIGNED

SURVEYOR STATEMENT (ROW PLAN)  
 I, Richard A. Harrison, a professional land surveyor licensed in the State of Colorado, do hereby state to the Colorado Department of Transportation that based upon my knowledge, information and belief, research, calculations and evaluation of the survey evidence were performed and the Right-of-Way Plan Revisions dated 10/15/2019 were prepared under my responsible charge in accordance with applicable standards of practice defined by Colorado Department of Transportation publications. This statement is not a guaranty or warranty, either expressed or implied.  
 PLS No. 38180

Sheet Revisions		
Date	Description	Initials
2-4-16	rev. shts 1.01, 2.06, 4.07, & 6.43	JWJ
3-2-16	rev. shts 1.01, 2.03	JWJ
5-31-2018	rev. shts 4.03 & 4.04	GAP

Sheet Revisions		
Date	Description	Initials
10/15/2019	rev. shts 1.01, 2.01-2.03, 4.01-4.03, 4.05-4.07 5.01-5.03, 6.01-6.23, 7.01, 7.02, 7.04	RAH

Sheet Revisions		
Date	Description	Initials
mm/dd/yy	XXXXXXXX	XXX



Right of Way Plans			
Title Sheet			
Project Number: STA 0132-015			
Project Location: S. of Wyoming			
Moffat, County			
Project Code	Last Mod. Date	Subset	Sheet No.
14156	10-15-2019	1.01 of 1.01	1.01

# DEPARTMENT OF TRANSPORTATION STATE OF COLORADO

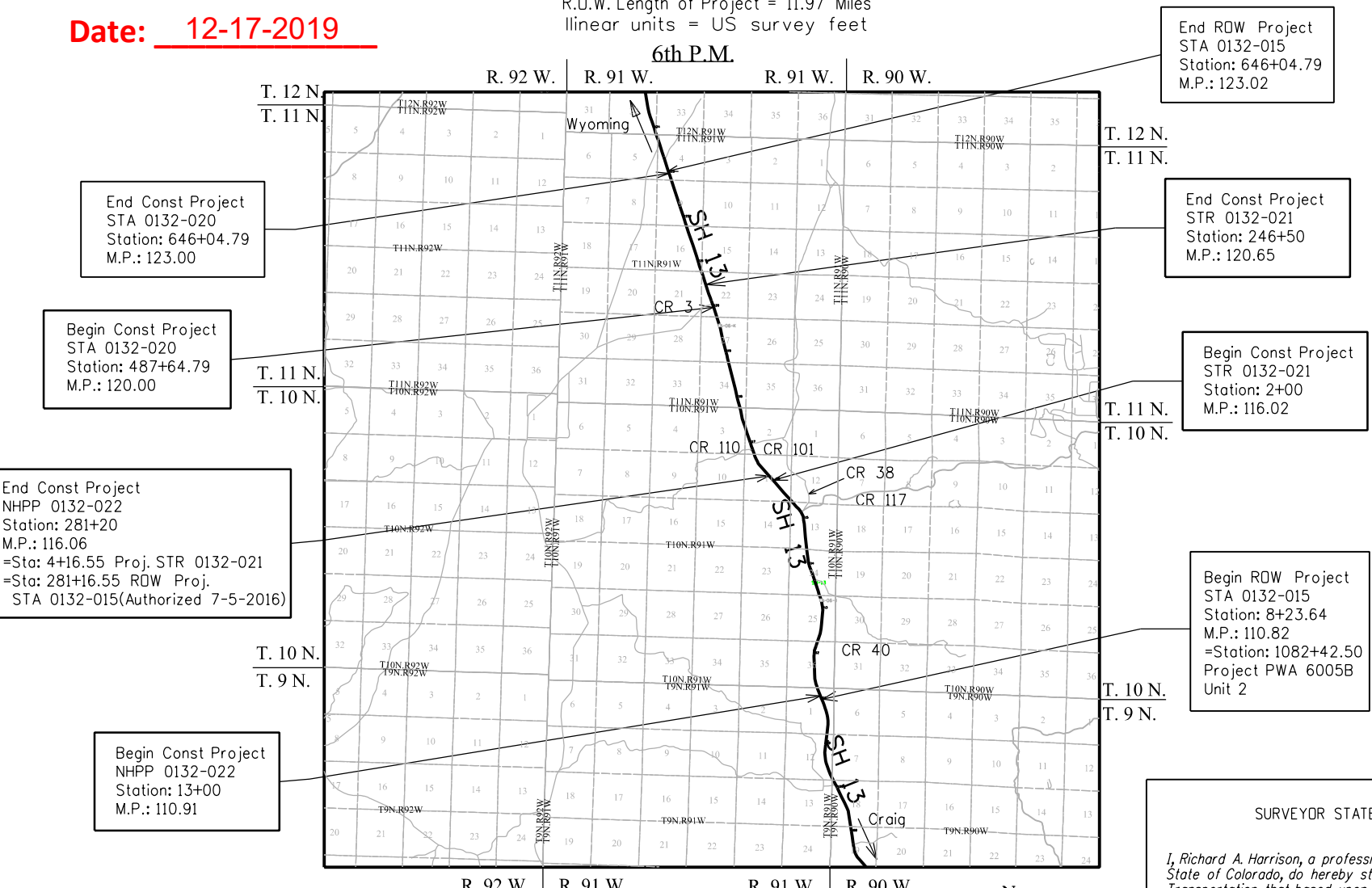
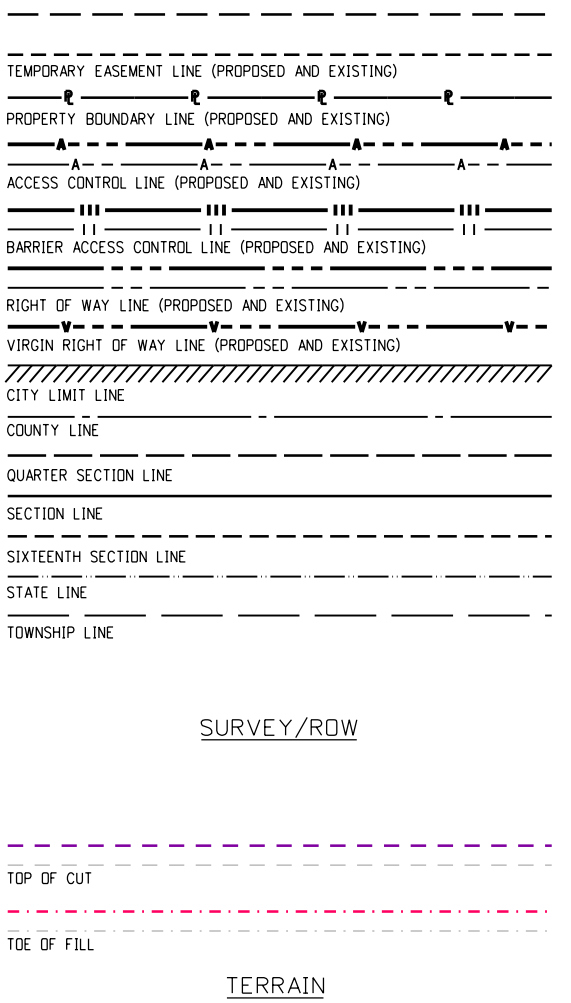
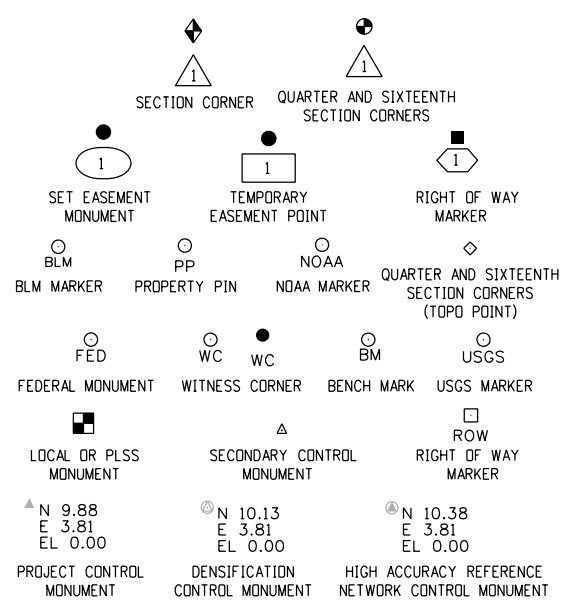
## RIGHT OF WAY PLANS OF PROPOSED FEDERAL AID PROJECT NO. STA 0132-015 STATE HIGHWAY NO. 13 MOFFAT COUNTY RIGHT OF WAY

**Authorized**  
 Date: 12-17-2019

R.D.W. Length of Project = 11.97 Miles  
 linear units = US survey feet

SHEET NO.	INDEX OF SHEETS
1.01	(1) Title Sheet
2.01-2.06	(6) Tabulation of Properties
1-23	(23) Project Control Diagram
1-11	(11) Land Survey Control Diagram
4.01-4.08	(8) Monumentation Sheets
5.01-5.06	(6) Tabulation of Road Approaches
6.01-6.52	(52) Plan Sheets
7.01-7.04	(4) Ownership Map
	(11) Total Sheets

Scales of Original 11x17 Drawings  
 Plan Sheets 1"=100'  
 Ownership Map 1"=2000'  
 Total Ownership Map 1"=6250'  
 (linear units = US survey feet)



Basis of Bearings: Bearings used in the calculations of coordinates are based on a grid bearing of N13°02'39" W from CM-MP 121.15 to CM-MP 121.35. Both monuments are CDDT Type II, marked appropriately for their milepost location and control position. The survey data was obtained from a Global Positioning System (GPS) survey based on the Colorado High Accuracy Reference Network (CHARN).

1. This Right-of-Way Plan is not a boundary survey of the adjoining property and is prepared for the Colorado Department of Transportation purposes only.
2. For title information, The Colorado Department of Transportation relied on Title Commitments prepared by Northwest Title Co.
3. This plan set is subject to change and may not be the most current set. It is the user's responsibility to verify with CDDT that this set is the most current. The information contained on the attached drawing is not valid unless this copy bears an original signature of the Professional Land Surveyor hereon named.

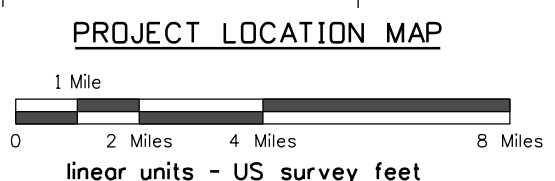
NOTICE: According to Colorado law you must commence any legal action based upon any defect in this survey within three years after you first discover such defect. In no event may any action based upon any defect in this survey be commenced more than ten years from the date of the certification shown hereon.

**DEPARTMENT OF TRANSPORTATION  
 FEDERAL HIGHWAY ADMINISTRATION**  
 AUTHORIZED: *[Signature]*  
 DIVISION ADMINISTRATOR  
 12/17/19  
 DATE

SURVEYOR STATEMENT (ROW PLAN)  
 I, Richard A. Harrison, a professional land surveyor licensed in the State of Colorado, do hereby state to the Colorado Department of Transportation that based upon my knowledge, information and belief, research, calculations and evaluation of the survey evidence were performed and the Right-of-Way Plan Revisions dated 10/15/2019 were prepared under my responsible charge in accordance with applicable standards of practice defined by Colorado Department of Transportation publications. This statement is not a guaranty or warranty, either expressed or implied.  
 PLS No. 38180



Note: For a complete listing of symbolology used within this set of plans, please refer to the M-100-1 Standard Symbols of the Colorado Department of Transportation M&S Standards Publication dated July 2006. Existing features are shown as screened weight (gray scale), except as noted with the word (existing). Proposed or new features are shown as full weight without screening, except as noted with the word (proposed).



FILING CERTIFICATION: DEPOSITED THIS DAY OF 20 AT .M., IN BOOK OF THE COUNTY LAND SURVEYS/RIGHT OF WAY SURVEYS AT PAGE . RECEPTION NUMBER . DEPT. SIGNED

Sheet Revisions			Sheet Revisions			Sheet Revisions		
Date	Description	Initials	Date	Description	Initials	Date	Description	Initials
2-4-16	rev. shts 1.01, 2.06, 4.07, & 6.43	JWJ		XXXXXXXX	XXX		XXXXXXXX	XXX

Right of Way Plans			
Title Sheet			
Project Number:	STA 0132-015		
Project Location:	S. of Wyoming		
	Moffat, County		
Project Code:	Last Mod. Date	Subset	Sheet No.
14156	2-4-16		1.01

# DEPARTMENT OF TRANSPORTATION STATE OF COLORADO

## RIGHT OF WAY PLANS OF PROPOSED FEDERAL AID PROJECT NO. STA 0132-015 STATE HIGHWAY NO. 13 MOFFAT COUNTY RIGHT OF WAY

R.O.W. Length of Project = 11.97 Miles  
 linear units = US survey feet

SHEET NO.	INDEX OF SHEETS
1.01	(1) Title Sheet
2.01-2.06	(6) Tabulation of Properties
1-23	(23) Project Control Diagram
1-11	(11) Land Survey Control Diagram
4.01-4.08	(8) Monumentation Sheets
5.01-5.06	(6) Tabulation of Road Approaches
6.01-6.52	(52) Plan Sheets
7.01-7.04	(4) Ownership Map
	(111) Total Sheets

Scales of Original 11x17 Drawings	
Plan Sheets	1"=100'
Ownership Map	1"=2000'
Total Ownership Map	1"=6250'
(linear units = US survey feet)	

Basis of Bearings: Bearings used in the calculations of coordinates are based on a grid bearing of N13°02'39"W from CM-MP 121.15 to CM-MP 121.35. Both monuments are CDDT Type II, marked appropriately for their milepost location and control position. The survey data was obtained from a Global Positioning System (GPS) survey based on the Colorado High Accuracy Reference Network (CHARN).

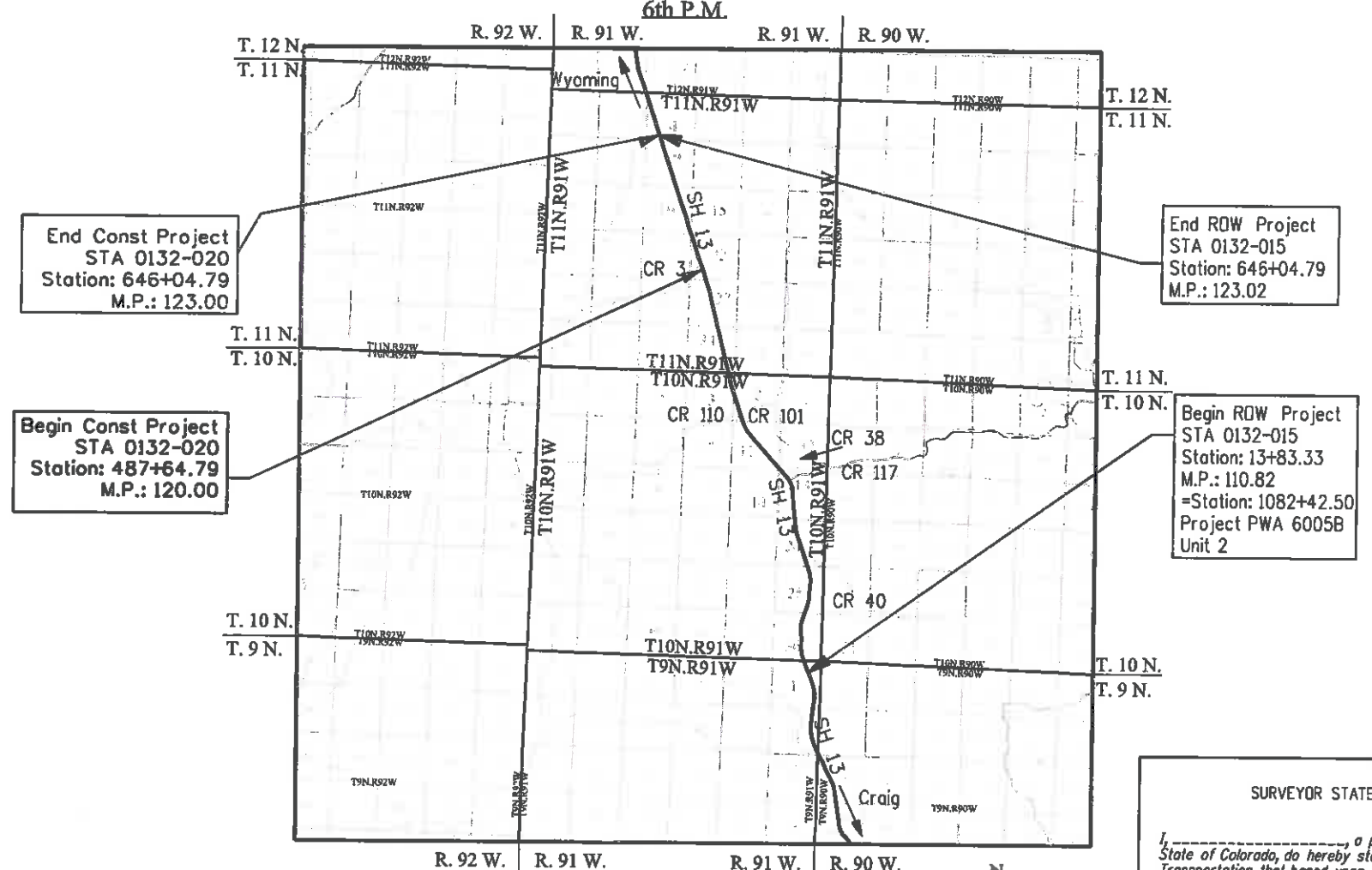
1. This Right-of-Way Plan is not a boundary survey of the adjoining property and is prepared for the Colorado Department of Transportation purposes only.
2. For title information, The Colorado Department of Transportation relied on Title Commitments prepared by Northwest Title Co.
3. This plan set is subject to change and may not be the most current set. It is the user's responsibility to verify with CDDT that this set is the most current. The information contained on the attached drawing is not valid unless this copy bears an original signature of the Professional Land Surveyor hereon named.

NOTICE: According to Colorado law you must commence any legal action based upon any defect in this survey within three years after you first discover such defect. In no event may any action based upon any defect in this survey be commenced more than ten years from the date of the certification shown hereon.

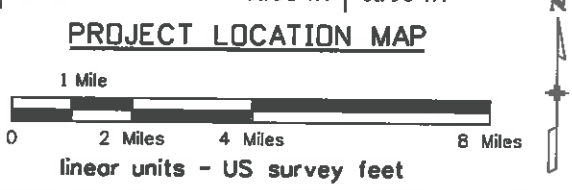
DEPARTMENT OF TRANSPORTATION  
 FEDERAL HIGHWAY ADMINISTRATION  
**Authorized**  
 AUTHORIZED: *[Signature]* DATE: \_\_\_\_\_  
 Date: 7/5/16  
 DIVISION ADMINISTRATOR

**SURVEY/ROW**

SECTION CORNER, QUARTER, SIXTEENTH, AND SECTION CORNERS, SET EASEMENT MONUMENT, TEMPORARY EASEMENT POINT, RIGHT OF WAY MARKER, BLM MARKER, PROPERTY PIN, NDAA MARKER, QUARTER, SIXTEENTH, AND SECTION CORNERS, FEDERAL MONUMENT, WITNESS CORNER, BENCH MARK, USGS MARKER, LOCAL OR PLSS MONUMENT, SECONDARY CONTROL MONUMENT, RIGHT OF WAY MARKER, PROJECT CONTROL MONUMENT, DENSIFICATION CONTROL MONUMENT, HIGH ACCURACY REFERENCE NETWORK CONTROL MONUMENT, PERMANENT, PROPERTY, SLOPE, & UTILITY EASEMENT LINE, TEMPORARY EASEMENT LINE (EXISTING), PROPERTY BOUNDARY LINE (EXISTING AND PROPOSED), ACCESS CONTROL LINE, BARRIER ACCESS CONTROL LINE, RIGHT OF WAY LINE, VIRGIN RIGHT OF WAY LINE (PROPOSED), CITY LIMIT LINE (EXISTING), COUNTY LINE (EXISTING), QUARTER SECTION LINE, SECTION LINE, SIXTEENTH SECTION LINE, STATE LINE (EXISTING), TOWNSHIP LINE (EXISTING), TERRAIN, TOP OF CUT, TOE OF FILL



Note: For a complete listing of symbology used within this set of plans, please refer to the M-100-1 Standard Symbols of the Colorado Department of Transportation M&S Standards Publication dated July 2006. Existing features are shown as screened weight (gray scale), except as noted with the word (existing). Proposed or new features are shown as full weight without screening, except as noted with the word (proposed).



**SURVEYOR STATEMENT (ROW PLAN)**

I, \_\_\_\_\_, a professional land surveyor licensed in the State of Colorado, do hereby state to the Colorado Department of Transportation that based upon my knowledge, information and belief, research, calculations and evaluation of the survey evidence were performed and this Right-of-Way Plan was prepared under my responsible charge in accordance with applicable standards of practice defined by Colorado Department of Transportation publications. This statement is not a guaranty or warranty, either expressed or implied.

PLS No. XXXXX

FLING CERTIFICATION: DEPOSITED THIS \_\_\_\_\_ DAY OF \_\_\_\_\_, 20\_\_\_\_, AT \_\_\_\_\_ M., IN BOOK \_\_\_\_\_ OF THE COUNTY LAND SURVEYS/RIGHT OF WAY SURVEYS AT PAGE \_\_\_\_\_, RECEPTION NUMBER \_\_\_\_\_, DEPT. \_\_\_\_\_, SIGNED \_\_\_\_\_

Sheet Revisions			Sheet Revisions			Sheet Revisions		
Date	Description	Initials	Date	Description	Initials	Date	Description	Initials
mm/dd/yy	XXXXXXXX	XXX	mm/dd/yy	XXXXXXXX	XXX	mm/dd/yy	XXXXXXXX	XXX

Right of Way Plans			
Title Sheet			
Project Number: STA 0132-015			
Project Location: S. of Wyoming			
Moffat, County			
Project Code:	Last Mod. Date	Subset	Sheet No.
14156	10-30-15		1.01

# DEPARTMENT OF TRANSPORTATION STATE OF COLORADO

## RIGHT OF WAY PLANS OF PROPOSED FEDERAL AID PROJECT NO. STA 0132-015 STATE HIGHWAY NO. 13 MOFFAT COUNTY RIGHT OF WAY

R.O.W. Length of Project = 11.97 Miles  
 linear units = US survey feet

SHEET NO.	INDEX OF SHEETS
1.01	(1) Title Sheet
2.01-2.06	(6) Tabulation of Properties
1-23	(23) Project Control Diagram
1-11	(11) Land Survey Control Diagram
4.01-4.08	(8) Monumentation Sheets
5.01-5.06	(6) Tabulation of Road Approaches
6.01-6.52	(52) Plan Sheets
7.01-7.04	(4) Ownership Map
(11) Total Sheets	

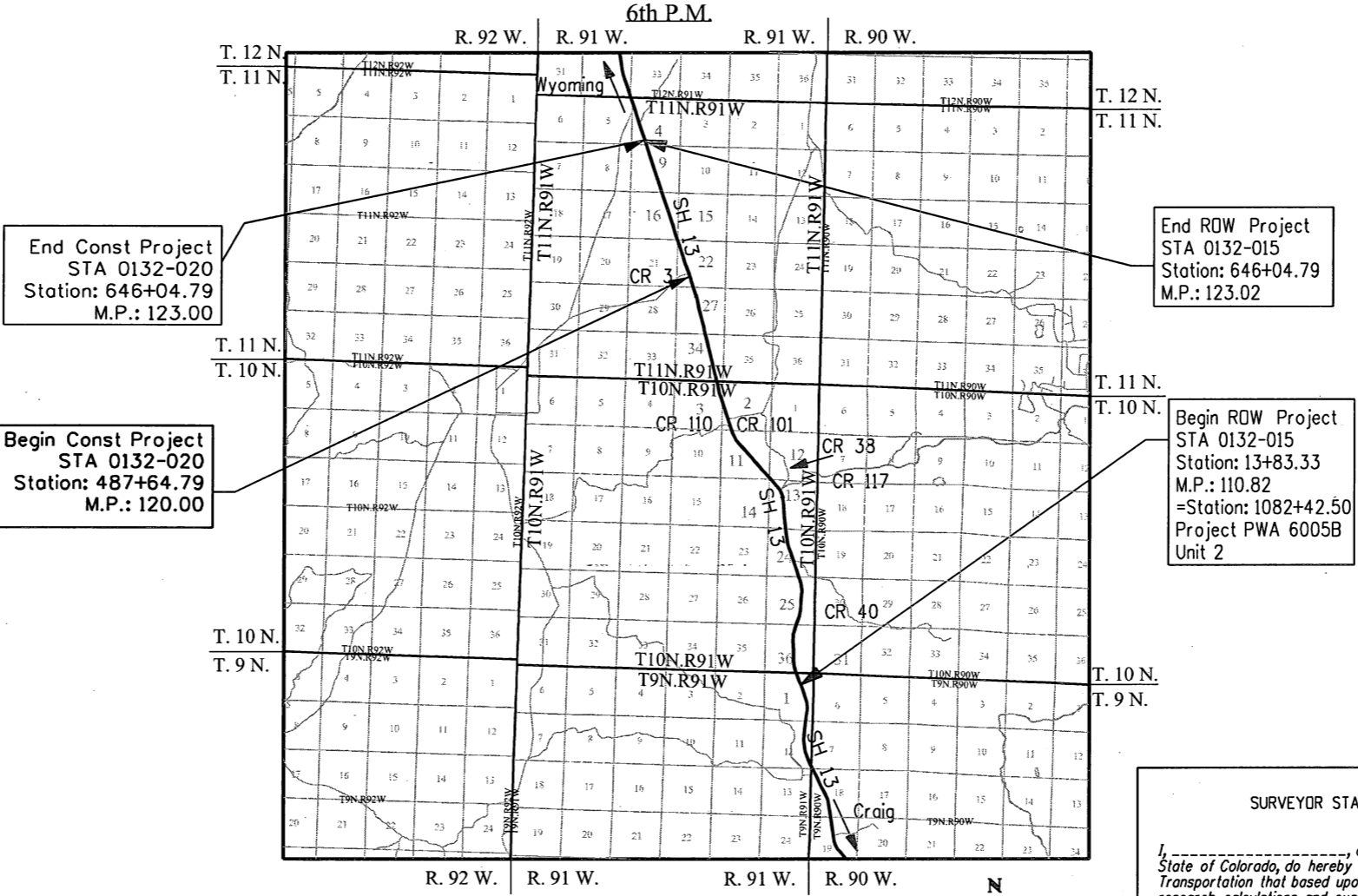
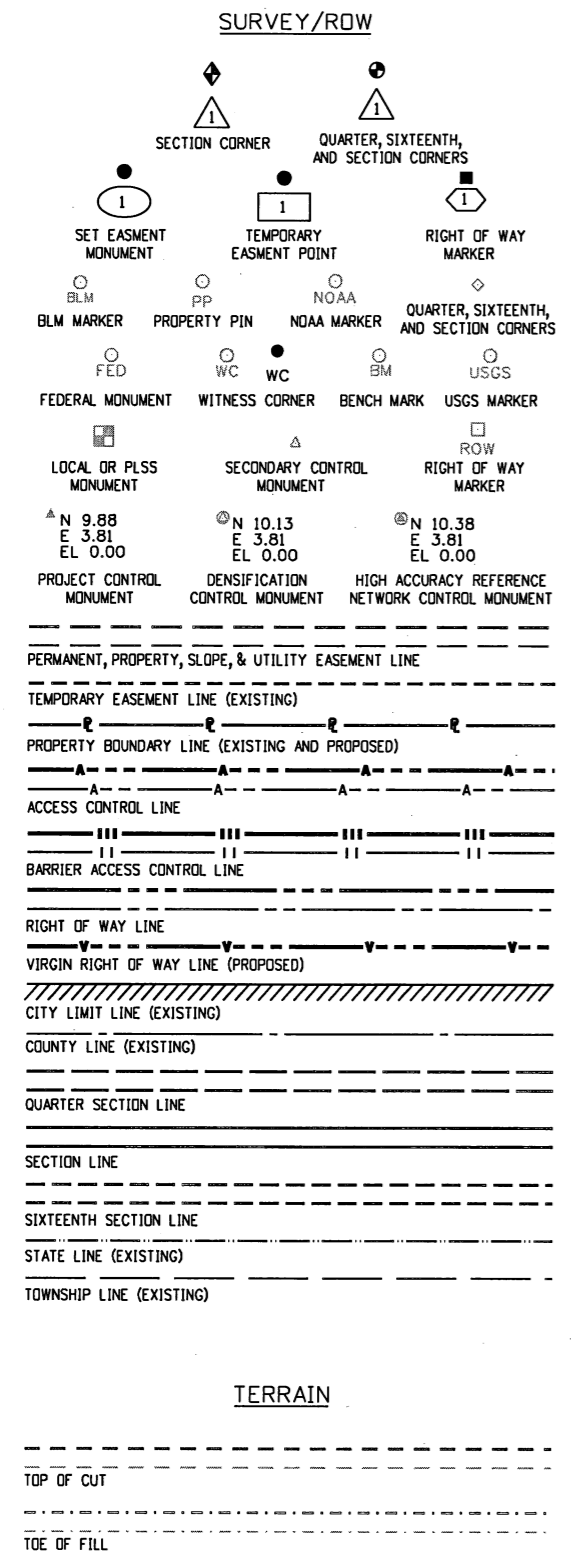
Scales of Original 11x17 Drawings  
 Plan Sheets 1"=100'  
 Ownership Map 1"=2000'  
 Total Ownership Map 1"=6250'  
 (linear units = US survey feet)

Basis of Bearings: Bearings used in the calculations of coordinates are based on a grid bearing of N13°02'39"W from CM-MP 121.15 to CM-MP 121.35. Both monuments are CDDT Type II, marked appropriately for their milepost location and control position. The survey data was obtained from a Global Positioning System (GPS) survey based on the Colorado High Accuracy Reference Network (CHARN).

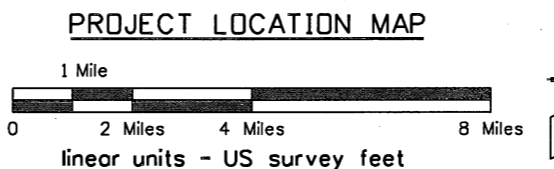
- This Right-of-Way Plan is not a boundary survey of the adjoining property and is prepared for the Colorado Department of Transportation purposes only.
- For title information, The Colorado Department of Transportation relied on Title Commitments prepared by Northwest Title Co.
- This plan set is subject to change and may not be the most current set. It is the user's responsibility to verify with CDDT that this set is the most current. The information contained on the attached drawing is not valid unless this copy bears an original signature of the Professional Land Surveyor hereon named.

NOTICE: According to Colorado law you must commence any legal action based upon any defect in this survey within three years after you first discover such defect. In no event may any action based upon any defect in this survey be commenced more than ten years from the date of the certification shown hereon.

DEPARTMENT OF TRANSPORTATION  
 FEDERAL HIGHWAY ADMINISTRATION  
 AUTHORIZED: *Chris Rees* 12-10-15  
 DIVISION ADMINISTRATOR DATE



Note: For a complete listing of symbolology used within this set of plans, please refer to the M-100-1 Standard Symbols of the Colorado Department of Transportation M&S Standards Publication dated July 2006. Existing features are shown as screened weight (gray scale), except as noted with the word (existing). Proposed or new features are shown as full weight without screening, except as noted with the word (proposed).



SURVEYOR STATEMENT (ROW PLAN)  
 I, \_\_\_\_\_, a professional land surveyor licensed in the State of Colorado, do hereby state to the Colorado Department of Transportation that based upon my knowledge, information and belief, research, calculations and evaluation of the survey evidence were performed and this Right-of-Way Plan was prepared under my responsible charge in accordance with applicable standards of practice defined by Colorado Department of Transportation publications. This statement is not a guaranty or warranty, either expressed or implied.  
 PLS No. XXXXX

FILING CERTIFICATION: DEPOSITED THIS \_\_\_\_\_ DAY OF \_\_\_\_\_, 20\_\_\_\_, AT \_\_\_\_\_ M., IN BOOK \_\_\_\_\_ OF THE COUNTY LAND SURVEYS/RIGHT OF WAY SURVEYS AT PAGE \_\_\_\_\_, RECEPTION NUMBER \_\_\_\_\_, DEPT. \_\_\_\_\_, SIGNED \_\_\_\_\_

Sheet Revisions			Sheet Revisions			Sheet Revisions		
Date	Description	Initials	Date	Description	Initials	Date	Description	Initials
mm/dd/yy	XXXXXXXX	XXX	mm/dd/yy	XXXXXXXX	XXX	mm/dd/yy	XXXXXXXX	XXX

Right of Way Plans			
Tabulation of Properties			
Project Number: STA 0132-015			
Project Location: S. of Wyoming			
Moffat, County			
Project Code:	Last Mod. Date:	Subset	Sheet No.
14156	10-30-15	2.01 of 2.06	2.01

Parcel No.	Owner	Address	Location	Area In Acres					Book and Page No. And/Or Reception No.	Title Commitment No.	Sheet No.	Remarks
				Area Of Parcel	Existing ROW	Net Area	Remainder Left	Remainder Right				
<b>T. 9 N., R. 91 W., 6th P.M.</b>												
100	Fortification Rocks, LLC	555 Breeze St. Ste. 200	Lot 12; Sec. 1	0.078		0.078	1141.0	220.9		FA7841	6.01-6.02	to be acquired prior to future const. proj.
	a Colorado Limited Liability Company	Craig, CO 81625										
TE100	same as above	same as above	same as above	0.060		0.060				FA7841	6.01-6.02	for rdwy constr. - to be acquired prior to future const. proj.
101	same as above	same as above	Lots 12, 11 & 6; Sec. 1	0.323		0.323	see 100	see 100		FA7841	6.02	to be acquired prior to future const. proj.
TE-101	same as above	same as above	Lots 5 & 6; Sec. 1	0.172		0.172				FA7841	6.02	for resetting fence - to be acquired prior to future const. proj.
TE101A	same as above	same as above	same as above	0.022		0.022				FA7841	6.02-6.03	for rdwy constr. - acquired prior to future const. proj.
102	same as above	same as above	same as above	0.524		0.524	see 100	see 100		FA7841	6.03	to be acquired prior to future const. proj.
TE-102	same as above	same as above	same as above	0.081		0.081					6.03	for rdwy constr. - to be acquired prior to future const. proj.
103	same as above	same as above	same as above	0.104		0.104	see 100	see 100		FA7841	6.03	to be acquired prior to future const. proj.
TE103	same as above	same as above	same as above	0.011		0.011					6.03	for fence constr. - to be acquired prior to future const. proj.
<b>T. 10 N., R. 91 W., 6th P.M.</b>												
HE-104	U.S. Land (BLM)	455 Emerson Street	E1/2; Sec. 36	20.904		20.904	N.A.	N.A.			6.03-6.07	
		Craig, CO 81625										
TE 104	same as above	Same as above	same as above	0.183		0.183					6.03	for dwy reconstr.
TE104A	same as above	same as above	same as above	0.011		0.011					6.03	for fence constr.
TE104B	same as above	same as above	same as above	0.020		0.020					6.03	for rdwy constr.
TE 104C	same as above	Same as above	same as above	0.197		0.197					6.04	for dwy reconstr.
TE 104D	same as above	Same as above	same as above	0.113		0.113					6.05	for rd appr. reconstr.
TE104E	same as above	same as above	same as above	0.017		0.017					6.05	for rdwy constr.
TE104F	same as above	same as above	same as above	0.124		0.124					6.05	for rdwy constr.
TE104G	same as above	same as above	same as above	0.025		0.025					6.05	for rdwy constr.
TE104H	same as above	same as above	same as above	0.019		0.019					6.06	for culvert constr
TE104I	same as above	same as above	same as above	0.144		0.144					6.07	for rdwy constr.
105	John Peroulis and Sons,	P.O. Box 1015	SW1/4SE1/4; Sec. 25	0.238		0.238	1754.3	7987.5		FA6688	6.07-6.08	to be acquired prior to future const. proj.
	A Colorado General Partnership	Craig, CO 81626										
TE 105	same as above	same as above	W1/2SE1/4 & ; Sec. 25	4.505		4.505				FA6688	6.07-6.09	for re-alignment of ditches - to be acquired prior to future const. proj.
106	Zachery T. Wamboldt	52730 North Highway 13	SW1/4SE1/4; Sec. 25	0.605		0.605	N.A.	22.1		FA6687	6.07-6.08	to be acquired prior to future const. proj.
		Craig, CO 81625										
106A	same as above	same as above	same as above	0.050		0.050	see 106	see 106		FA6687	6.08	to be acquired prior to future const. proj.
TE106	same as above	same as above	same as above	0.039		0.039					6.07	for resetting gate - to be acquired prior to future const. proj.
TE106A	same as above	same as above	same as above	0.027		0.027				FA6687	6.08	for culvert constr - acquired prior to future const. proj.
TE 106B	same as above	same as above	same as above	0.211		0.211				FA6687	6.08	for rdwy constr. - acquired prior to future const. proj.
TE106C	same as above	same as above	same as above	0.138		0.138				FA6687	6.08	for rdwy constr. - to be acquired prior to future const. proj.
107	John Peroulis and Sons,	P.O. Box 1015	W1/2SE1/4 & SW1/4NE1/4; Sec. 25	1.186		1.186	see 105	see 105		FA6688	6.08-6.09	to be acquired prior to future const. proj.
	A Colorado General Partnership	Craig, CO 81626										
TE 108	same as above	same as above	NW1/4SE1/4; Sec. 25	0.077		0.077				FA6688	6.08	for rdwy constr. - to be acquired prior to future const. proj.
108	same as above	same as above	same as above	0.134		0.134	see 105	see 105		FA6688	6.08-6.09	to be acquired prior to future const. proj.
109	same as above	same as above	N1/2SE1/4; Sec. 25	0.266		0.266	see 105	see 105		FA6688	6.09	to be acquired prior to future const. proj.

FILING CERTIFICATION: DEPOSITED THIS \_\_\_\_\_ DAY OF \_\_\_\_\_, 20\_\_\_\_, AT \_\_\_\_\_ M., IN BOOK \_\_\_\_\_ OF THE COUNTY LAND SURVEYS/RIGHT OF WAY SURVEYS AT PAGE \_\_\_\_\_, RECEPTION NUMBER \_\_\_\_\_

SIGNED \_\_\_\_\_ DEPT. \_\_\_\_\_

Sheet Revisions		
Date	Description	Initials
10/15/19	TE110A Rev., 111 Rev., TE111 Rev., TE111A Del., 112 Rev., 113 Rev., TE113 Rev., 113A Rev., TE113A Rev., TE113B Del., PE113 Rev., TE113C Rev., TE113D, 114 Rev., TE114 Rev., TE114A Del., PE114 Rev., TE114C Del., 114A Rev., 115 Rev., TE115 Rev., TE115A Del., 116 Del., TE116 Rev., TE116A Rev., TE116B Del.	CSG

Sheet Revisions		
Date	Description	Initials
10/15/19	117 Rev., TE117 Rev., TE117A Del., TE117B Rev., 118 Rev.	CSG
11/09/20	revised TE-110A Rev area	DCH

Sheet Revisions		
Date	Description	Initials



Right of Way Plans			
Tabulation of Properties			
Project Number: STA 0132-015			
Project Location: S. of Wyoming			
Moffat County, Colorado			
Project Code:	Last Mod. Date	Subset	Sheet No.
14156	11-09-2020	2.01 to 2.06	2.02
Associated Project Code: 22776			

Sheet 2 - Tabulation of Properties

Parcel No.	Owner	Address	Location	Area In Acres					Book and Page No. And/Or Reception No.	Title Commitment No.	Duration	Sheet No.	Purpose
				Area Of Parcel	Existing ROW	Net Area	Remainder Left	Remainder Right					
			<b>T. 10 N., R. 91 W., 6th P.M.</b>										
TE110A Rev.2	John Peroulis and Sons, A Colorado General Partnership	P.O. Box 1015 Craig, CO 81626	Lot 5 & N1/2NE1/4; Sec. 25	5.835		5.835				24 months	6.10-6.11	for roadway, access road and culvert construction, and for ditch relocation	
111 Rev.	same as above	Same as above	W1/2NE1/4; Sec. 25	1.630		1.630	see 105Rev.	see 105Rev.			6.10-6.11	for rdwy., access road, and culvert const.	
TE111 Rev.	same as above	same as above	same as above	0.034		0.034				24 months	6.10	for const. of access road	
TE111A Del.											6.11	Deleted	
112 Rev.	Same as above	Same as above	N1/2NE1/4; Sec. 25	0.233		0.233	see 105 Rev.	see 105Rev.			6.11	for rdwy. acc. rd., culvert const., and ditch relocation	
113 Rev.	Same as above	Same as above	NW1/4NE1/4; Sec. 25	0.397		0.397	see 105Rev.	see 105Rev.			6.11-6.13	for rdwy. const.	
			Lots 15 & 10, Sec. 24	1.666		1.666							
			<b>TOTAL AREA</b>	<b>2.063</b>		<b>2.063</b>							
TE113 Rev.	Same as above	Same as above	NW1/4NE1/4; Sec. 25	0.011		0.011				24 months	6.11	for game ramp constr.	
113A Del.												Deleted	
TE113A Rev.	Same as above	Same as above	Lot 15; Sec. 24	0.067		0.067				24 months	6.12-6.13	for game ramp constr.	
TE113B Del.												Deleted	
PE113 Rev.	Same as above	Same as above	Lot 10; Sec. 24	0.409		0.409					6.13	for const. and maint. of retaining wall, culvert, access rd., rdwy., utilities and fencing	
TE113C Rev.	Same as above	Same as above	Lot 10; Sec. 24	0.154		0.154				24 months	6.13	for fence removal	
TE113D	Same as above	Same as above	Lot 15; Sec. 24	0.060		0.060				24 months	6.12	to tie into cross fence	
114 Rev.	Same as above	Same as above	NW1/4NE1/4; Sec. 25	0.527		0.527	see 105Rev.	see 105Rev.			6.11-6.13	for rdwy., access road, and culvert const.	
			Lots 15 & 10, Sec. 24	1.416		1.416							
			<b>TOTAL AREA</b>	<b>1.943</b>		<b>1.943</b>							
TE114 Rev.	Same as above	Same as above	NW1/4NE1/4; Sec. 25	0.242		0.242				24 months	6.11-6.12	for const. of rdwy., access roads, culvert, and reloc. of exist. two-track	
			Lot 15; Sec. 24	1.116		1.116							
			<b>TOTAL AREA</b>	<b>1.358</b>		<b>1.358</b>							
TE114A Del.												Deleted	
PE114 Rev.	Same as above	Same as above	Lot 10; Sec. 24	1.047		1.047					6.12-6.13	for const. and maint. of retaining wall, culvert, rdwy. access rd., utilites, fencing, and proposed wetlands	
TE114C Del.												Deleted	
114A Del.												Deleted	
115 Rev.	Same as above	Same as above	Lots 10, 7 & 6; Sec. 24	0.648		0.648	see 105Rev.	see 105Rev.			6.13-6.14	for rdwy. and access road const.	
TE115 Rev.	Same as above	Same as above	Lots 7 & 6; Sec. 24	0.342		0.342				24 months	6.14	for rdwy, access, culvert const., fence removal	
TE115A Del.												Deleted	
116 Del.												Deleted	
TE116 Rev.	Same as above	Same as above	Lot 6; Sec. 24	0.172		0.172				24 months	6.14-6.15	for rdwy. and access road const.	
TE116A Rev.	Same as above	Same as above	Lot 6; Sec. 24	0.187		0.187				24 months	6.14	for rdwy., access road, and culvert const.	
TE116B Del.												Deleted	
117 Rev.	Same as above	Same as above	Lots 6 & 3; Sec. 24	1.334		1.334	see 105Rev.	see 105Rev.			6.14-6.17	for rdwy. and culvert const.	
			Lot 14; Sec. 13	0.935		0.935							
			<b>TOTAL AREA</b>	<b>2.269</b>		<b>2.269</b>							
TE117 Rev.	Same as above	Same as above	Lot 3; Sec. 24	0.405		0.405				24 months	6.15	for rdwy. culvert, fence, and game ramp const.	
TE117A Del.												Deleted	
TE117B Rev.	Same as above	Same as above	Lot 14; Sec. 13	0.230		0.230				24 months	6.16	for rdwy. and culvert const.	
118 Rev.	Same as above	Same as above	Lots 11, 6 & 3; Sec. 24	2.619		2.619	see 105Rev.	see 105Rev.			6.13-6.16	for rdwy., access road, and culvert const.	
			Lot 14; Sec. 13	0.297		0.297							
			<b>TOTAL AREA</b>	<b>2.916</b>		<b>2.916</b>							

FILING CERTIFICATION: DEPOSITED THIS \_\_\_\_\_ DAY OF \_\_\_\_\_, 20\_\_\_\_, AT \_\_\_\_\_ M.,  
 IN BOOK \_\_\_\_\_ OF THE COUNTY LAND SURVEYS/RIGHT OF WAY  
 SURVEYS AT PAGE \_\_\_\_\_, RECEPTION NUMBER \_\_\_\_\_  
 SIGNED \_\_\_\_\_ DEPT. \_\_\_\_\_

Sheet Revisions		
Date	Description	Initials
3-2-16	Drafting correction to net area for TE121	JWJ

Sheet Revisions		
Date	Description	Initials
	XXXXXXXX	XXX

Sheet Revisions		
Date	Description	Initials
	XXXXXXXX	XXX

Right of Way Plans			
Tabulation of Properties			
Project Number: STA 0132-015			
Project Location: S. of Wyoming			
Moffat, County			
Project Code:	Lost Mod. Date:	Subset	Sheet No.
14156	3-2-16	2.01 of 2.06	2.03

Parcel No.	Owner	Address	Location	Area In Acres					Book and Page No. And/Or Reception No.	Title Commitment No.	Sheet No.	Remarks
				Area Of Parcel	Existing ROW	Net Area	Remainder Left	Remainder Right				
			<b>T. 10 N., R. 91 W., 6th P.M.</b>									
118	John Peroulis and Sons, A Colorado General Partnership	P.O. Box 1015 Craig, CO 81626	Lots 6 & 3; Sec. 24 Lot 14; Sec. 13	1.011 0.356		1.011 0.356	see 105	see 105		FA6688	6.15-6.16	to be acquired prior to future const. proj.
			<b>TOTAL AREA</b>	<b>1.367</b>		<b>1.367</b>						
TE118	Same as above	Same as above	Lot 3; Sec. 24	0.057		0.057				FA6688	6.15	for construction of culvert - to be acquired prior to future const. proj.
TE118A	Same as above	Same as above	Same as above	0.091		0.091				FA6688	6.16	For roadway constr. - to be acquired prior to future const. proj.
119	Same as above	Same as above	Lot 11, Sec. 13	1.137		1.137	see 105	see 105		FA6688	6.17-6.18	to be acquired prior to future const. proj.
TE 119	Same as above	Same as above	Same as above	0.195		0.195				FA6688	6.17	for driveway reconstr. - to be acquired prior to future const. proj.
120	same as above	same as above	Same as above	0.985		0.985	see 105	see 105		FA6688	6.17-6.18	to be acquired prior to future const. proj.
<del>HE-121</del>	U.S. Land (BLM)	455 Emerson Street Craig, CO 81625	Sec. 13, 12, 11, 2, & 3	79.623		79.623	N.A.	N.A.			6.18-6.31	
TE121	same as above	same as above	Lots 6 & 3; Sec. 13	1.377		1.377					6.18-6.20	for fence removal
TE121A	same as above	same as above	Lot 6, Sec. 13	0.033		0.033					6.18	for fence reconstr.
TE121B	same as above	same as above	Lot 6; Sec. 13	0.028		0.028					6.19	for driveway reconstr.
TE121C	same as above	same as above	Lot 3; Sec. 13	0.048		0.048					6.19	For roadway constr.
TE121D	same as above	same as above	Sec. 13, 12, 11, & 2	6.474		6.474					6.20-6.27	for fence removal
TE121E	same as above	same as above	Lot 10; Sec. 11	0.036		0.036					6.23	for driveway reconstr.
TE121F	same as above	same as above	Sec. 2 & 3	2.816		2.816					6.27-6.30	for fence removal
TE121G	same as above	same as above	Sec. 2 & 3	0.071		0.071					6.29	for roadway constr.
TE121H	same as above	same as above	Lot 5; Sec. 3	0.112		0.112					6.30	For roadway constr.
TE121I	same as above	same as above	Lot 5; Sec. 3	0.034		0.034					6.3	For roadway constr.
122	<b>NOT USED</b>											
123	<b>NOT USED</b>											
124	<b>NOT USED</b>											
125	<b>NOT USED</b>											
			<b>T. 11 N., R. 91 W., 6th P.M.</b>									
<del>LB-126</del>	State of Colorado State Board of Land Commissioners	1313 Sherman St. #621 Denver, CO 80203	Lot 16; Sec. 34	0.835		0.835					6.31	for hwy. purposes including utilities, drainage, and fencing.
TE-126	same as above	Same as above	same as above	0.109		0.109					6.31	for resetting fence
TE 126A	Same as above	Same as above	same as above	0.059		0.059					6.31	for culvert construction
TE126B	same as above	same as above	Lots 16 & 9; Sec. 34	0.803		0.803					6.31-6.32	for resetting fence

FILING CERTIFICATION: DEPOSITED THIS \_\_\_\_\_ DAY OF \_\_\_\_\_, 20\_\_\_\_, AT \_\_\_\_\_ M.,  
 IN BOOK \_\_\_\_\_ OF THE COUNTY LAND SURVEYS/RIGHT OF WAY  
 SURVEYS AT PAGE \_\_\_\_\_, RECEPTION NUMBER \_\_\_\_\_  
 SIGNED \_\_\_\_\_ DEPT. \_\_\_\_\_

Sheet Revisions			Sheet Revisions			Sheet Revisions		
Date mm/dd/yy	Description XXXXXXXX	Initials XXX	Date mm/dd/yy	Description XXXXXXXX	Initials XXX	Date mm/dd/yy	Description XXXXXXXX	Initials XXX

Right of Way Plans Tabulation of Properties			
Project Number: STA 0132-015			
Project Location: S. of Wyoming			
Moffat, County			
Project Code: 14156	Last Mod. Date: 10-30-15	Subset: 2.01 of 2.06	Sheet No.: 2.04

Parcel No.	Owner	Address	Location	Area In Acres					Book and Page No. And/Or Reception No.	Title Commitment No.	Sheet No.	Remarks
				Area Of Parcel	Existing ROW	Net Area	Remainder Left	Remainder Right				
			<b>T. 11 N., R. 91 W., 6th P.M.</b>									
LB-127	State of Colorado	1313 Sherman St. #621	Lots 16, 9, 10, & 7; Sec. 34	1.316		1.316	see 126	see 126			6.31-6.33	for hwy. purposes including utilities, drainage, and fencing.
	State Board of Land Commissioners	Denver, CO 80203										
TE-127A	same as above	same as above	Lot 16, Sec. 34	0.031		0.031					6.30-6.31	for roadway constr.
TE127	same as above	same as above	Lots 10 & 7; Sec. 34	0.496		0.496					6.32-6.33	for roadway constr.
LB-128	Same as above	Same as above	Lot 9; Sec. 34	0.197		0.197	see 126	see 126			6.32	for hwy. purposes including utilities, drainage, and fencing.
TE-128	same as above	same as above	Lots 9 & 8; Sec. 34	0.251		0.251					6.32-6.33	for resetting fence
TE 128A	Same as above	Same as above	Lot 8; Sec. 34	0.042		0.042					6.33	for resetting fence & reconstructing a driveway
LB-129	Same as above		Lots 7 & 2; Sec. 34	1.174		1.174	see 126	see 126			6.33- 6.37	for hwy. purposes including utilities, drainage, and fencing.
			Lots 15, 10 & 11; Sec. 27	1.600		1.600						
			<b>TOTAL AREA</b>	<b>2.774</b>		<b>2.774</b>						
TE129	same as above	same as above	Lot 10; Sec. 27	0.027		0.027					6.36	culvert construction
TE129A	same as above	same as above	Lots 11, 6, & 3; Sec. 27	0.559		0.559					6.37-6.38	for roadway constr.
LB-130	same as above	Same as above	Lots 7 & 2; Sec. 34	0.370		0.370	see 126	see 126			6.33-6.35	for hwy. purposes including utilities, drainage, and fencing.
			Lot 15, Sec. 27	0.205		0.205						
			<b>TOTAL AREA</b>	<b>0.575</b>		<b>0.575</b>						
TE130	same as above	same as above	Lots 7, & 2, Sec. 34	1.395		1.395						
			Lot 15 & 10; Sec. 27	1.085		1.085						
			<b>TOTAL AREA</b>	<b>2.480</b>		<b>2.480</b>					6.33-6.36	for resetting fence
LB 131	Same as above	Same as above	Lot 10 & 11; Sec. 27	0.390		0.390	see 126	see 126			6.36-6.37	for hwy. purposes including utilities, drainage, and fencing.
TE131	Same as above	Same as above	Lots 10, 11, & 6; Sec. 27	0.367		0.367					6.37-6.38	for resetting fence
TE131A	same as above	same as above	Lots 6 & 3; Sec. 27	0.412		0.412						
			Lot 14; Sec. 22	0.514		0.514						
			<b>TOTAL AREA</b>	<b>0.926</b>		<b>0.926</b>					6.38-6.40	for resetting fence

FILING CERTIFICATION: DEPOSITED THIS \_\_\_\_\_ DAY OF \_\_\_\_\_, 20\_\_\_\_, AT \_\_\_\_\_ M.,  
 IN BOOK \_\_\_\_\_ OF THE COUNTY LAND SURVEYS/RIGHT OF WAY  
 SURVEYS AT PAGE \_\_\_\_\_, RECEPTION NUMBER \_\_\_\_\_  
 SIGNED \_\_\_\_\_ DEPT. \_\_\_\_\_

Colorado Department of Transportation

222 South 6th Street  
 Room 317  
 Grand Junction, CO 81501  
 Phone: 970-683-6234 FAX: 970-683-6227  
 Region 3 LED

Sheet Revisions		
Date	Description	Initials
mm/dd/yy	XXXXXXXX	XXX

Sheet Revisions		
Date	Description	Initials
mm/dd/yy	XXXXXXXX	XXX

Sheet Revisions		
Date	Description	Initials
mm/dd/yy	XXXXXXXX	XXX

Right of Way Plans			
Tabulation of Properties			
Project Number: STA 0132-015			
Project Location: S. of Wyoming			
Moffat, County			
Project Code:	Last Mod. Date:	Subset	Sheet No.
14156	10-30-15	2.01 of 2.06	2.05

Parcel No.	Owner	Address	Location	Area In Acres					Book and Page No. And/Or Reception No.	Title Commitment No.	Sheet No.	Remarks
				Area Of Parcel	Existing ROW	Net Area	Remainder Left	Remainder Right				
LB 132	State of Colorado	1313 Sherman St. #621	T. 11 N., R. 91 W., 6th P.M. Lot 3; Sec. 27	0.147		0.147	see 126	see 126			6.38	for hwy. purposes including utilities, drainage, and fencing.
	Stete Baord of Land Commissioners	Denver, CO 80203										
TE 132	Same as above	Same as above	Lot 6; Sec. 27	0.060		0.060					6.38	for reconstructing a driveway & resetting fence
LB-133	Same as above	Same as above	Lots 6 & 3; Sec. 27	0.140		0.140	see 126	see 126			6.38	for hwy. purposes including utilities, drainage, and fencing.
LB-134	same as above	same as above	Lot 3; Sec. 27	0.312		0.312	see 126	see 126			6.38-6.39	for hwy. purposes including utilities, drainage, and fencing.
TE134	same as above	same as above	same as above	0.143		0.143					6.38-6.39	for roadway constr.
LB-135	Same as above	Same as above	Lot 3; Sec. 27 Lot 14; Sec. 22	0.433 0.062		0.433 0.062	see 126	see 126			6.38-6.39	for hwy. purposes including utilities, drainage, and fencing.
			<b>TOTAL AREA</b>	<b>0.495</b>		<b>0.495</b>						
LB 136	Same as above	Same as above	Lot14, Sec. 22	0.156		0.156	see 126	see 126			6.40	for hwy. purposes including utilities, drainage and fencing.
TE-136	same as above	same as above	Lots 14, 11, & 12; Sec. 22	0.278		0.278					6.40-6.41	for resetting fence
TE136A	same as above	same as above	Lot 12; Sec. 22	0.021		0.021					6.4	for fence reconst.
LB137	same as above	same as above	Lots 5 & 4; Sec. 22	1.139		1.139	see 126	see 126			6.41-6.43	for hwy. purposes including utilities, drainage, and fencing.
TE-137	same as above	same as above	Lots 12 & 5; Sec, 22	0.343		0.343					6.40-6.41	for resetting fence
TE-137A	Same as above	Same as above	Lots 5 & 4; Sec. 22	0.023		0.023					6.43	for culvert
TE137B	same as above	same as above	Lot 4, Sec. 22	0.022		0.022					6.43	for culvert
TE137C	same as above	same as above	SE1/4SE1/4; Sec. 16	0.077		0.077					6.43	for rd. appr. reconstr.
LB-138	Same as above	Same as above	Lots 5 & 4; Sec. 22	0.406		0.406	see 126	see 126			6.41-6.42	for hwy. purposes including utilities, drainage, and fencing.

FILING CERTIFICATION: DEPOSITED THIS \_\_\_\_\_ DAY OF \_\_\_\_\_, 20\_\_\_\_, AT \_\_\_\_\_ M., IN BOOK \_\_\_\_\_ OF THE COUNTY LAND SURVEYS/RIGHT OF WAY SURVEYS AT PAGE \_\_\_\_\_, RECEPTION NUMBER \_\_\_\_\_ DEPT. \_\_\_\_\_ SIGNED \_\_\_\_\_

Colorado Department of Transportation

222 South 6th Street  
 Room 317  
 Grand Junction, CO 81501  
 Phone: 970-683-6234 FAX: 970-683-6227

Region 3

LED

Sheet Revisions		
Date	Description	Initials
2-4-16	TE139 Rev., TE139A deleted	JWJ

Sheet Revisions		
Date	Description	Initials
	XXXXXXXX	XXX

Sheet Revisions		
Date	Description	Initials
	XXXXXXXX	XXX

Right of Way Plans			
Tabulation of Properties			
Project Number: STA 0132-015			
Project Location: S. of Wyoming			
Moffat, County			
Project Code:	Last Mod. Date	Subset	Sheet No.
14156	2-4-16	2.01 of 2.06	2.06

Parcel No.	Owner	Address	Location	Area In Acres					Book and Page No. And/Or Reception No.	Title Commitment No.	Sheet No.	Remarks
				Area Of Parcel	Existing ROW	Net Area	Remainder Left	Remainder Right				
			<b>T. 11 N., R. 91 W., 6th P.M.</b>									
TE 138	State of Colorado	1313 Sheman St. #621	Lot 12; Sec. 22	0.060		0.060					6.41	for reconstructing a driveway & resetting fence
	State Board of Land Commissioners	Denver, CO 80203										
TE-138A	same as above	same as above	Lots 12, 5 & 4; Sec. 22	1.054		1.054						
			Lot 13; Sec. 15	0.052		0.052						
			SE1/4SE1/4; Sec. 16	0.193		0.193						
			<b>TOTAL AREA</b>	<b>1.299</b>		<b>1.299</b>					6.41-6.44	for resetting fence
<del>HE-139</del>	U.S. Land (BLM)	455 Emerson Street	Lot 1; Sec. 21	0.229		0.229	N.A.	N.A.			6.43	
TE139 Rev	same as above	same as above	same as above	0.208		0.208					6.43	for reconstructing a driveway & resetting fence
<del>TE-139A del.</del>	same as above	same as above	same as above								6.43	
<del>LB 140</del>	State of Colorado	1313 Sheman St. #621	E1/2SE1/4; Sec. 16	0.424		0.424	see 126	see 126			6.44	for hwy. purposes including utilities, drainage, and fencing.
	State Board of Land Commissioners	Denver, CO 80203										
TE140	same as above	same as above	SE1/4SE1/4; Sec. 16	0.026		0.026					6.44	for culvert const.
<del>LB-141</del>	same as above	same as above	E1/2SE1/4; Sec. 16	0.321		0.321	see 126	see 126			6.44	for hwy. purposes including utilities, drainage, and fencing.
TE 141	Same as above	Same as above	same as above	0.056		0.056					6.44	for reconstructing a driveway & resetting fence
TE-141A	same as above	same as above	same as above	0.085		0.085					6.44	for resetting fence
TE-141B	same as above	same as above	NE1/4SE1/4 & NE1/4; Sec. 16	2.516		2.516					6.44-6.48	for resetting fence
<del>LB-142</del>	same as above	same as above	same as above	1.195		1.195	see 126	see 126			6.45-6.47	for hwy. purposes including utilities, drainage, and fencing.
TE142	same as above	same as above	W1/2NE1/4; Sec. 16	0.222		0.222					6.47	for roadway const.
<del>LB-143</del>	same as above	same as above	SE1/4NE1/4 & NE1/4SE1/4; Sec. 16	0.209		0.209	see 126	see 126			6.45-6.46	for hwy. purposes including utilities, drainage, and fencing.
<del>LB-144</del>	same as above	same as above	NW1/4NE1/4; Sec. 16	0.108		0.108	see 126	see 126			6.47	for hwy. purposes including utilities, drainage, and fencing.
<del>HE-145</del>	U.S. Land (BLM)	455 Emerson Street Craig, CO 81625	Sec. 9 & 4	18.627		18.627	N.A.	N.A.			6.48-6.52	
TE 145	Same as above	Same as above	Lot 15; Sec. 9	0.139		0.139					6.48	for driveway reconstr.
TE 145A	Same as above	Same as above	Lots 15, 10, 11, 6 & 3; Sec. 9	2.123		2.123					6.48	for roadway constr.
TE 145B	Same as above	Same as above	Lot 10; Sec. 9	0.086		0.086					6.49	for driveway reconstr.
TE 145C	Same as above	Same as above	Lot 3; Sec. 9	0.078		0.078					6.51	for driveway reconstr.
TE145D	same as above	same as above	same as above	0.412		0.412					6.52	for resetting fence
TE145E	same as above	same as above	Lot 18; Sec. 4	0.220		0.220					6.52	for resetting fence

FILING CERTIFICATION: DEPOSITED THIS \_\_\_\_\_ DAY OF \_\_\_\_\_, 20\_\_\_\_, AT \_\_\_\_\_ M., IN BOOK \_\_\_\_\_ OF THE COUNTY LAND SURVEYS/RIGHT OF WAY SURVEYS AT PAGE \_\_\_\_\_, RECEPTION NUMBER \_\_\_\_\_ SIGNED \_\_\_\_\_ DEPT. \_\_\_\_\_

**COLORADO DEPARTMENT OF TRANSPORTATION**



Region 3  
222 S. 6th St. # 317  
Grand Junction, CO 81501  
Phone: (970) 248-7390 FAX: (970) 248-7233

**Survey Unit: Jackson E. Messenger**


Sheet Revisions		
mm/yy	XXXXX	XXX
9/04	Revisions per Region 5 comments.	KCH

STATE HIGHWAY 13 MP 111 to MP 128  
SITUATE IN  
SECTION 1, T. 9 N., R. 91 W.  
SECTIONS 2, 3, 11, 12, 13, 24, 25, 36, T. 10 N., R. 91 W.  
SECTIONS 4, 5, 9, 15, 16, 22, 27, 34, T. 11 N., R. 91 W.  
SECTIONS 17, 20, 29, 32, 33, T. 12 N., R. 91 W.  
OF THE 6TH P.M.  
MOFFAT COUNTY, STATE OF COLORADO.

**Project Control Diagram**

Title Sheet				
Project Number: STA 0132-015				
Project Location: South of Wyoming				
Project Location:				
Project Code:	Last Mod. Date	Subset Sheets	Sheet No.	Total No. of Sheets
14156	00-00-00	XXX of XXX	1	22

Prepared By:  
 **MOUNTAIN SURVEYING & MAPPING, INC.**  
8751 E. HAMPDEN AVE. SUITE B-1  
DENVER, COLORADO 80231  
(303) 306-1858



Typical Control Monument Cap  
Not to Scale

**BASIS OF BEARINGS:** All bearings are grid bearings of the Colorado State Plane Coordinate System, North Zone, North American Datum 1983. The basis of the grid bearing is the line between State Highway 13 CM-MP 121.15 being monumented by a CDOT Type 2 monument and State Highway 13 CM-MP 121.35 being monumented by a CDOT Type 2 monument. That line bearing N13° 02' 39" W.

**BASIS OF ELEVATIONS:** Project elevations are tied to NAVD88. The project is based on an elevation of 2010.748 m on NSRS benchmark G 27 (PID LM0504), a Coast and Geodetic Survey benchmark disk in the top of a concrete monument. Elevations for all CM-MPs were derived from closed differential level loops.

**COORDINATE DATUM:** Coordinates on this project are for the exclusive use of the CDOT for the construction of this project and are considered Project Coordinates only.



CP - Control Point Monuments set by CDOT. They were CDOT type 2 monuments, a 3-1/4" dia. aluminum control monument cap (as shown) on a 3' X 3/4" dia. finned aluminum security rod on a 3' X 3/4" dia. smooth aluminum rod.

**NOTE:** This control survey is for the use of the Colorado Department of Transportation personnel. The survey is not a complete Boundary Survey. Title Policy, Title Commitment, and Title Research were not part of this control survey, therefore, easements, rights, and restrictions of record are not shown. The verification of the physical evidence with relation to easements, rights of way, property boundaries, and restriction, as described in the instruments of record, were not included in this control survey.

**NOTE:** According to Colorado law you must commence any legal action based upon any defect in this survey within three years after you first discover such defect. In no event may any action based upon any defect in this survey be commenced more than ten years from the date of the statement shown.

**NOTE:** No guarantee as to the accuracy of the information contained on the attached drawing is either stated or implied unless this copy bears an original signature of the professional land surveyor hereon named.

**SURVEYORS STATEMENT:** I, Kevin C. Hoffman, a Professional Land Surveyor in the State of Colorado, hereby state that this Control Survey Diagram was prepared under my direct supervision this \_\_\_\_\_ day of \_\_\_\_\_, from a field survey performed under my supervision and checking for and on behalf of the Department of Transportation, State of Colorado, and is not a Land Survey Plot or Right-of-Way Survey Plot and to the best of my knowledge and belief this control survey, as shown, meets the minimum horizontal control tolerances of a Type B Survey and this topographic survey, as shown, meets the minimum horizontal control tolerances of a Type D Survey as listed in the Colorado Department of Transportation Survey Manual Chapter Three (Revised 4/29/92).

GRID TO PROJECT COORDINATE CONVERSION PARAMETERS

COLORADO DEPARTMENT OF TRANSPORTATION PICS 3.0.4

Project number: STA 0132-015  
Project identifier: SA# 14156  
Route 13, from MP 111.0 to MP 128.05  
Project location: SH 13 N. OF CRAIG in MOFFAT County, Colorado

Project Latitude: 40°52'51.297712" N  
Project Longitude: 107°35'23.390927" W  
Project Elevation: 2006.4844m  
Zone: Colorado North  
Scale Factor: 1.0000172918  
Combined Factor: 0.9997024947  
Northing Reduction: 200000.00 (m)  
Easting Reduction: 400000.00 (m)  
Units are in Meters and US Survey Feet:

To get fro Project Coordinates to State Plane Coordinates:  
add reduction amount then multiply by the Combined Factor:

Kevin C. Hoffman 22568  
 22568  
10-1-04

COLORADO DEPARTMENT OF TRANSPORTATION



Region 3  
222 S. 6th St. # 317  
Grand Junction, CO 81501  
Phone: (970) 248-7390 FAX: (970) 248-7233

Survey Unit: Jackson E. Messenger

Sheet Revisions		
mm/yy	XXXX	XXX
9/04	Revisions per Region 5 comments.	KCH

STATE HIGHWAY 13 MP 111 to MP 128  
SITUATE IN  
SECTION 1, T. 9 N., R. 91 W.  
SECTIONS 2, 3, 11, 12, 13, 24, 25, 36, T. 10 N., R. 91 W.  
SECTIONS 4, 5, 9, 15, 16, 22, 27, 34, T. 11 N., R. 91 W.  
SECTIONS 17, 20, 29, 32, 33, T. 12 N., R. 91 W.  
OF THE 6TH P.M.  
MOFFAT COUNTY, STATE OF COLORADO.

Project Control Diagram

Title Sheet				
Project Number: STA 0132-015				
Project Location: South of Wyoming				
Project Location:				
Project Code:	Last Mod. Date	Subset Sheets	Sheet No.	Total No. of Sheets
14156	00-00-00	XXX of XXX	2	23

Prepared By:  
 MOUNTAIN SURVEYING & MAPPING, INC.  
8751 E. HAMPDEN AVE. SUITE B-1  
DENVER, COLORADO 80231  
(303) 306-1858

GEODETIC COORDINATE SUMMARY TABLE  
(ADJUSTED FIELD DATA)

PROJECT COORDINATE SUMMARY TABLE  
(ADJUSTED FIELD DATA)

POINT NAME	GEODETIC COORDINATES NAD-83(92) (CHARN)		ELLIP. (NAVD88)m	MAPPING ANGLE	SCALE	NAD 83(92) ZONE 0501	
	LATITUDE(N)	LONGITUDE(W)				NORTHING (m)	EASTING (m)
SH 13 CM-MP 111.00	40° 46' 14.34446" N	107° 32' 49.02919" W	2007.259	-1° 19' 21.37630"	0.999997967	466386.887	741601.206
SH 13 CM-MP 111.10	40° 46' 18.73214" N	107° 32' 52.83152" W	2003.402	-1° 19' 23.83312"	0.999998160	466524.256	741515.184
SH 13 CM-MP 111.20	40° 46' 26.00822" N	107° 32' 55.80175" W	1999.031	-1° 19' 25.75228"	0.999998481	466750.251	741450.733
SH 13 CM-MP 111.35	40° 46' 32.57036" N	107° 32' 59.33844" W	1996.432	-1° 19' 28.03746"	0.999998773	466954.536	741372.496
SH 13 CM-MP 111.50	40° 46' 39.04572" N	107° 32' 59.52908" W	1995.233	-1° 19' 28.16064"	0.999999061	467154.332	741372.644
SH 13 CM-MP 111.65	40° 46' 46.78640" N	107° 32' 59.93966" W	2001.353	-1° 19' 28.42592"	0.999999406	467393.268	741368.538
SH 13 CM-MP 111.85	40° 46' 57.92619" N	107° 33' 02.22817" W	2002.396	-1° 19' 29.90460"	0.999999707	467738.047	741322.836
SH 13 CM-MP 112.00	40° 47' 03.67841" N	107° 33' 01.49879" W	2002.812	-1° 19' 29.43333"	1.000000166	467915.044	741344.036
SH 13 CM-MP 112.15	40° 47' 11.93390" N	107° 33' 00.22960" W	2003.788	-1° 19' 28.61327"	1.000000540	468168.947	741379.674
SH 13 CM-MP 112.30	40° 47' 18.56513" N	107° 32' 56.49852" W	2004.051	-1° 19' 26.20249"	1.000000841	468371.425	741471.856
SH 13 CM-MP 112.40	40° 47' 24.59240" N	107° 32' 54.02907" W	2004.450	-1° 19' 24.60689"	1.000001116	468555.963	741534.032
SH 13 CM-MP 112.55	40° 47' 33.42760" N	107° 32' 51.79317" W	2009.260	-1° 19' 23.16221"	1.000001520	468827.221	741592.732
SH 13 CM-MP 112.80	40° 47' 44.85419" N	107° 32' 51.93184" W	2009.472	-1° 19' 37.38853"	1.000002046	469179.681	741597.621
SH 13 CM-MP 112.90	40° 47' 49.93589" N	107° 32' 49.74559" W	2022.419	-1° 19' 21.83920"	1.000002280	469335.212	741652.478
SH 13 CM-MP 113.00	40° 47' 55.80006" N	107° 32' 50.23727" W	2015.587	-1° 19' 22.15689"	1.000002552	469516.324	741645.131
SH 13 CM-MP 113.20	40° 48' 04.16071" N	107° 32' 54.73353" W	2008.376	-1° 19' 25.06207"	1.000002941	469776.593	741545.716
SH 13 CM-MP 113.40	40° 48' 11.92530" N	107° 32' 57.43532" W	2021.021	-1° 19' 27.80778"	1.000003303	470017.509	741487.935
SH 13 CM-MP 113.50	40° 48' 16.16283" N	107° 33' 00.81247" W	2030.174	-1° 19' 28.98988"	1.000003501	470150.020	741411.816
SH 13 CM-MP 113.65	40° 48' 27.51843" N	107° 33' 06.43638" W	2025.941	-1° 19' 32.62367"	1.000004035	470503.266	741288.132
SH 13 CM-MP 113.85	40° 48' 37.34406" N	107° 33' 09.82538" W	2022.829	-1° 19' 34.81342"	1.000004500	470808.118	741215.735
SH 13 CM-MP 114.00	40° 48' 42.79181" N	107° 33' 13.81080" W	2024.703	-1° 19' 37.38853"	1.000004758	470978.285	741126.242
SH 13 CM-MP 114.10	40° 48' 47.37629" N	107° 33' 14.75251" W	2032.006	-1° 19' 37.99700"	1.000004976	471120.178	741107.453
SH 13 CM-MP 114.30	40° 48' 59.17673" N	107° 33' 18.09467" W	2042.027	-1° 19' 40.15648"	1.000005539	471485.909	741037.579
SH 13 CM-MP 114.50	40° 49' 10.41690" N	107° 33' 18.24338" W	2048.793	-1° 19' 40.25257"	1.000006079	471832.628	741042.130
SH 13 CM-MP 114.60	40° 49' 14.24783" N	107° 33' 20.94958" W	2051.946	-1° 19' 42.00114"	1.000006264	471952.240	740981.467
SH 13 CM-MP 114.70	40° 49' 18.79522" N	107° 33' 20.03548" W	2053.567	-1° 19' 41.41051"	1.000006484	472091.982	741006.134
SH 13 CM-MP 114.80	40° 49' 25.16147" N	107° 33' 22.19596" W	2064.886	-1° 19' 42.80646"	1.000006792	472289.486	740960.073
SH 13 CM-MP 114.90	40° 49' 30.75500" N	107° 33' 21.86398" W	2070.913	-1° 19' 42.59196"	1.000007063	472461.806	740971.851
SH 13 CM-MP 115.00	40° 49' 35.11861" N	107° 33' 23.46543" W	2067.405	-1° 19' 43.62671"	1.000007276	472597.247	740937.456
SH 13 CM-MP 115.10	40° 49' 42.32928" N	107° 33' 27.80848" W	2062.534	-1° 19' 46.43290"	1.000007628	472821.980	740840.877
SH 13 CM-MP 115.20	40° 49' 44.85031" N	107° 33' 31.96694" W	2058.029	-1° 19' 49.11982"	1.000007751	472901.988	740745.270
SH 13 CM-MP 115.40	40° 49' 49.99610" N	107° 33' 39.09978" W	2050.144	-1° 19' 53.72859"	1.000008004	473064.563	740581.871
SH 13 CM-MP 115.55	40° 49' 56.77108" N	107° 33' 47.34261" W	2046.233	-1° 19' 59.05455"	1.000008337	473277.989	740393.650
SH 13 CM-MP 115.70	40° 50' 02.38790" N	107° 33' 52.55976" W	2043.384	-1° 20' 02.42553"	1.000008614	473454.053	740275.478
SH 13 CM-MP 115.85	40° 50' 05.23273" N	107° 33' 57.40683" W	2039.546	-1° 20' 05.55738"	1.000008754	473544.430	740163.988
SH 13 CM-MP 116.05	40° 50' 14.66167" N	107° 34' 10.00684" W	2028.926	-1° 20' 13.69867"	1.000009222	473842.095	739875.646
SH 13 CM-MP 116.20	40° 50' 22.27929" N	107° 34' 19.23588" W	2042.292	-1° 20' 19.66187"	1.000009601	474082.066	739664.973
SH 13 CM-MP 116.35	40° 50' 27.16996" N	107° 34' 23.88090" W	2046.078	-1° 20' 22.66317"	1.000009845	474235.434	739559.707
SH 13 CM-MP 116.50	40° 50' 31.36615" N	107° 34' 30.47098" W	2048.792	-1° 20' 26.92124"	1.000010055	474368.453	739408.391
SH 13 CM-MP 116.65	40° 50' 37.44407" N	107° 34' 34.11157" W	2044.692	-1° 20' 29.27354"	1.000010359	474557.888	739327.516
SH 13 CM-MP 116.85	40° 50' 49.37309" N	107° 34' 41.68130" W	2029.982	-1° 20' 34.16460"	1.000010960	474929.925	739158.858
SH 13 CM-MP 117.00	40° 50' 56.15803" N	107° 34' 43.82627" W	2033.158	-1° 20' 35.55054"	1.000011303	475140.345	739113.532
SH 13 CM-MP 117.15	40° 51' 05.86628" N	107° 34' 48.46916" W	2053.270	-1° 20' 38.55046"	1.000011796	475442.292	739011.830
SH 13 CM-MP 117.35	40° 51' 16.04409" N	107° 34' 54.87138" W	2059.972	-1° 20' 42.68716"	1.000012315	475759.688	738869.279
SH 13 CM-MP 117.50	40° 51' 21.58822" N	107° 34' 55.78922" W	2069.840	-1° 20' 43.28020"	1.000012599	475931.171	738851.802
SH 13 CM-MP 117.70	40° 51' 32.32886" N	107° 35' 00.39337" W	2050.396	-1° 20' 46.25509"	1.000013151	476264.939	738751.778
SH 13 CM-MP 117.90	40° 51' 41.70215" N	107° 35' 04.98156" W	2035.919	-1° 20' 49.21968"	1.000013635	476556.531	738651.145
SH 13 CM-MP 118.10	40° 51' 49.79259" N	107° 35' 08.09040" W	2030.189	-1° 20' 51.22840"	1.000014054	476807.748	738584.225
SH 13 CM-MP 118.30	40° 52' 00.81792" N	107° 35' 10.76153" W	2025.313	-1° 20' 52.95431"	1.000014628	477149.235	738529.688
SH 13 CM-MP 118.40	40° 52' 05.98503" N	107° 35' 14.21008" W	2023.472	-1° 20' 55.18253"	1.000014898	477310.486	738452.703
SH 13 CM-MP 118.60	40° 52' 15.65021" N	107° 35' 16.41118" W	2015.248	-1° 20' 56.60474"	1.000015404	477609.769	738408.192
SH 13 CM-MP 118.80	40° 52' 24.42386" N	107° 35' 21.25435" W	2012.759	-1° 20' 59.73408"	1.000015866	477883.015	738301.188
SH 13 CM-MP 118.95	40° 52' 33.74335" N	107° 35' 23.23983" W	2012.601	-1° 21' 01.01696"	1.000016359	478171.520	738261.484
SH 13 CM-MP 119.10	40° 52' 43.20719" N	107° 35' 26.84382" W	2004.317	-1° 21' 03.34561"	1.000016861	478465.370	738184.003
SH 13 CM-MP 119.25	40° 52' 50.46636" N	107° 35' 31.45271" W	2004.085	-1° 21' 06.32357"	1.000017247	478691.785	738081.403

POINT NAME	PROJECT COORDINATES		ELEV(ft)	DESCRIPTION
	NORTH (ft)	EAST (ft)		
SH 13 CM-MP 111.00	874426.34	1121460.69	6632.39	SET CDOT TYPE 2 MON.
SH 13 CM-MP 111.10	874877.16	1121178.38	6619.72	SET CDOT TYPE 2 MON.
SH 13 CM-MP 111.20	875618.83	1120966.86	6605.38	SET CDOT TYPE 2 MON.
SH 13 CM-MP 111.35	876289.25	1120710.11	6596.83	SET CDOT TYPE 2 MON.
SH 13 CM-MP 111.50	876944.95	1120710.59	6592.90	SET CDOT TYPE 2 MON.
SH 13 CM-MP 111.65	877729.09	1120697.12	6612.96	SET CDOT TYPE 2 MON.
SH 13 CM-MP 111.85	878860.59	1120547.13	6616.37	SET CDOT TYPE 2 MON.
SH 13 CM-MP 112.00	879441.46	1120616.71	6617.72	SET CDOT TYPE 2 MON.
SH 13 CM-MP 112.15	880274.72	1120733.66	6620.90	SET CDOT TYPE 2 MON.
SH 13 CM-MP 112.30	880939.21	1121036.19	6621.73	SET CDOT TYPE 2 MON.
SH 13 CM-MP 112.40	881544.83	1121240.24	6623.01	SET CDOT TYPE 2 MON.
SH 13 CM-MP 112.55	882435.05	1121432.88	6638.76	SET CDOT TYPE 2 MON.
SH 13 CM-MP 112.80	883591.76	1121448.92	6662.42	FOUND CDOH ROW MARKER 1185+70
SH 13 CM-MP 112.90	884102.18	1121628.95	6681.91	SET CDOT TYPE 2 MON.
SH 13 CM-MP 113.00	884696.55	1121604.84	6659.48	FOUND CDOT TYPE 2 MON. #130
SH 13 CM-MP 113.20	885550.71	1121278.58	6635.81	SET CDOT TYPE 2 MON.
SH 13 CM-MP 113.40	886341.35	1121088.95	6677.31	FOUND CDOT TYPE 2 MON. #134
SH 13 CM-MP 113.50	886776.23	1120839.15	6707.35	SET CDOT TYPE 2 MON.
SH 13 CM-MP 113.65	887935.51	1120433.24	6693.46	SET CDOT TYPE 2 MON.
SH 13 CM-MP 113.85	888935.98	1120195.65	6683.24	SET CDOT TYPE 2 MON.
SH 13 CM-MP 114.00	889494.43	1119901.95	6689.41	SET CDOT TYPE 2 MON.
SH 13 CM-MP 114.10	889960.10	1119840.29	6713.40	SET CDOT TYPE 2 MON.
SH 13 CM-MP 114.30	891160.36	1119610.97	6746.27	SET CDOT TYPE 2 MON.
SH 13 CM-MP 114.50	892298.22	1119625.91	6768.45	FOUND CDOH ROW MARKER 1275+90
SH 13 CM-MP 114.60	892690.77	1119426.83	6778.81	FOUND CDOH ROW MARKER 1280+00
SH 13 CM-MP 114.70	893149.37	1119507.78	6784.11	SET CDOT TYPE 2 MON.
SH 13 CM-MP 114.80	893797.54	1119356.61	6821.26	SET CDOT TYPE 2 MON.
SH 13 CM-MP 114.90	894363.07	1119395.27	6841.03	SET CDOT TYPE 2 MON.
SH 13 CM-MP 115.00	894807.56	1119282.39	6829.52	SET CDOT TYPE 2 MON.
SH 13 CM-MP 115.10	895545.09	1118965.44	6813.52	SET CDOT TYPE 2 MON.
SH 13 CM-MP 115.20	895807.66	1118651.67	6798.76	SET CDOT TYPE 2 MON.
SH 13 CM-MP 115.40	896341.20	1118115.43	6772.88	SET CDOT TYPE 2 MON.
SH 13 CM-MP 115.55	897041.62	1117497.72	6	



COLORADO DEPARTMENT OF TRANSPORTATION

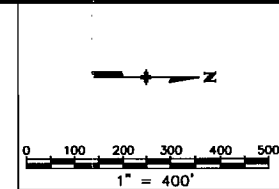


Region 3  
222 S. 6th St. # 317  
Grand Junction, CO 81501  
Phone: (970) 248-7390 FAX: (970) 248-7233

Survey Unit: Jackson E. Messenger

Sheet Revisions		
mm/yy	xxxxx	xxx

STATE HIGHWAY 13 MP 111 to MP 128  
SITUATE IN  
SECTION 1, T. 9 N., R. 91 W.  
SECTIONS 2, 3, 11, 12, 13, 24, 25, 36, T. 10 N., R. 91 W.  
SECTIONS 4, 5, 9, 15, 16, 22, 27, 34, T. 11 N., R. 91 W.  
SECTIONS 17, 20, 29, 32, 33, T. 12 N., R. 91 W.  
OF THE 6TH P.M.  
MOFFAT COUNTY, STATE OF COLORADO.



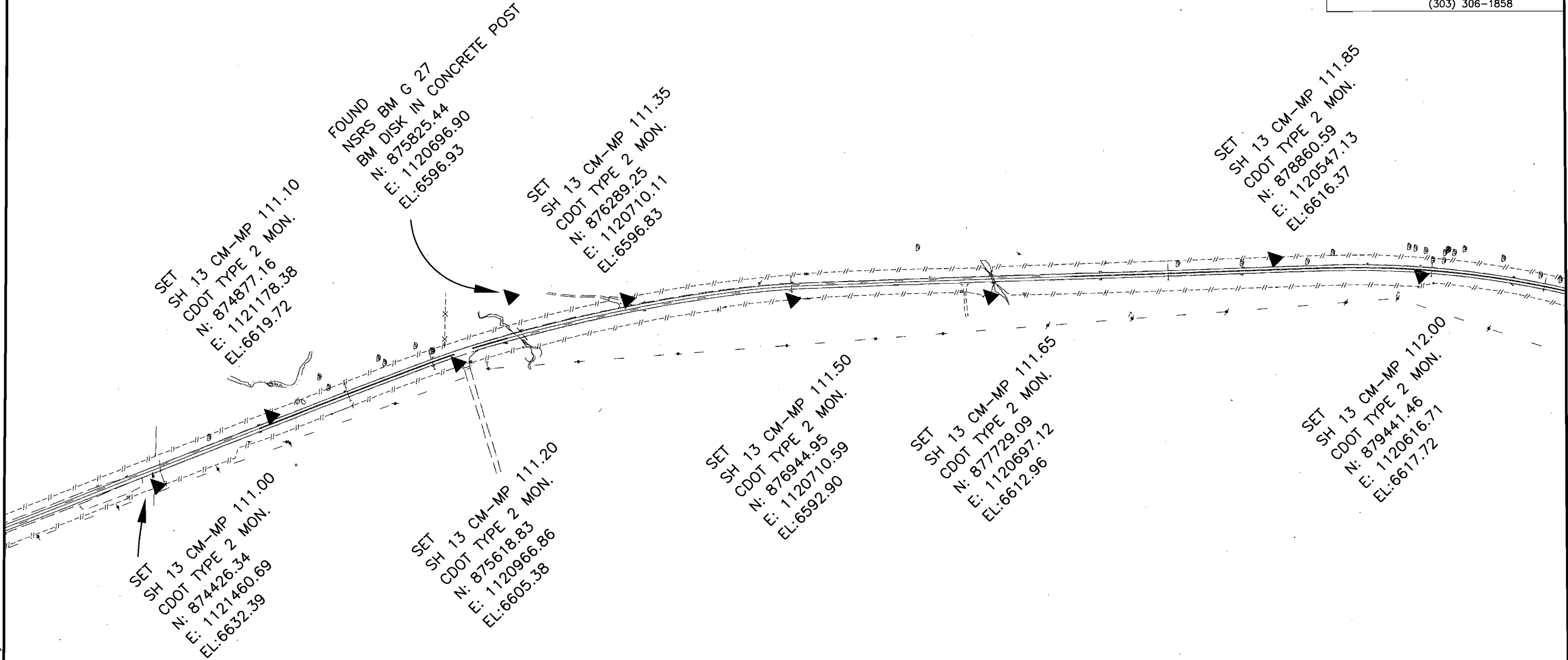
Project Control Diagram

Plan Sheet

Project Number: STA 0132-015  
Project Location: South of Wyoming

Project Code:	Last Mod. Date	Subset Sheets	Sheet No.	Total No. of Sheets
14156	00-00-00	XXX of XXX	4	23

Prepared By:  
 MOUNTAIN SURVEYING & MAPPING, INC.  
8751 E. HAMPDEN AVE. SUITE B-1  
DENVER, COLORADO 80231  
(303) 306-1858



**COLORADO DEPARTMENT OF TRANSPORTATION**

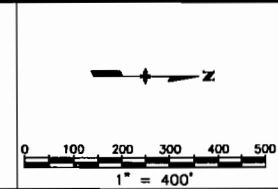


Region 3  
222 S. 6th St. # 317  
Grand Junction, CO 81501  
Phone: (970) 248-7390 FAX: (970) 248-7233

Survey Unit: Jackson E. Messenger

Sheet Revisions		
mm/yy	XXXXX	XXX

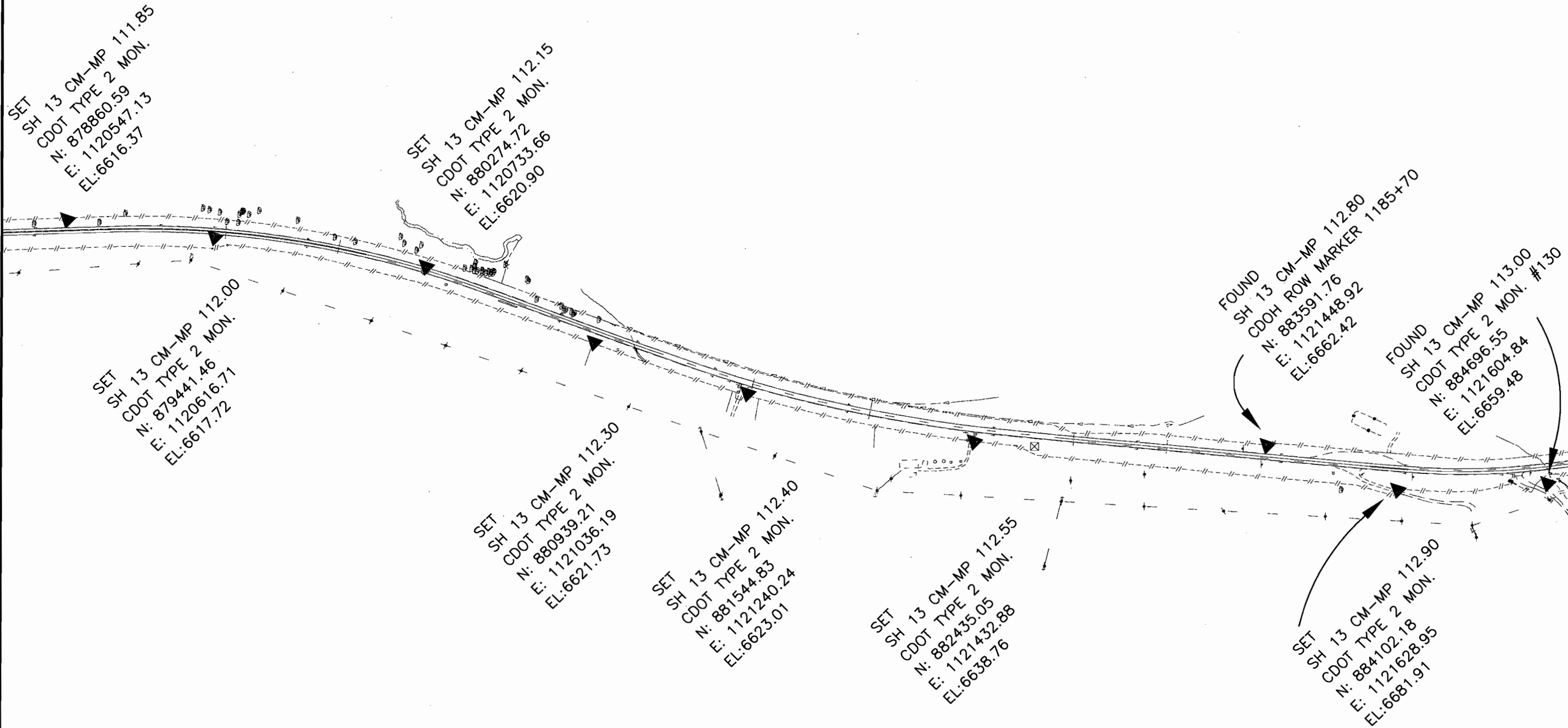
STATE HIGHWAY 13 MP 111 to MP 128  
SITUATE IN  
SECTION 1, T. 9 N., R. 91 W.  
SECTIONS 2, 3, 11, 12, 13, 24, 25, 36, T. 10 N., R. 91 W.  
SECTIONS 4, 5, 9, 15, 16, 22, 27, 34, T. 11 N., R. 91 W.  
SECTIONS 17, 20, 29, 32, 33, T. 12 N., R. 91 W.  
OF THE 6TH P.M.  
MOFFAT COUNTY, STATE OF COLORADO.



**Project Control Diagram**

Plan Sheet				
Project Number: STA 0132-015				
Project Location: South of Wyoming				
Project Location:				
Project Code:	Last Mod. Date:	Subset Sheets:	Sheet No.:	Total No. of Sheets:
14156	00-00-00	XXX of XXX	5	23

Prepared By:  
**MSM** MOUNTAIN SURVEYING & MAPPING, INC.  
8751 E. HAMPDEN AVE. SUITE B-1  
DENVER, COLORADO 80231  
(303) 306-1858



COLORADO DEPARTMENT OF TRANSPORTATION



Region 3  
222 S. 6th St. # 317  
Grand Junction, CO 81501  
Phone: (970) 248-7390 FAX: (970) 248-7233

Survey Unit: Jackson E. Messenger

Sheet Revisions

mm/yy	xxxxx	xxx

STATE HIGHWAY 13 MP 111 to MP 128

SITUATE IN

SECTION 1, T. 9 N., R. 91 W.  
SECTIONS 2, 3, 11, 12, 13, 24, 25, 36, T. 10 N., R. 91 W.  
SECTIONS 4, 5, 9, 15, 16, 22, 27, 34, T. 11 N., R. 91 W.  
SECTIONS 17, 20, 29, 32, 33, T. 12 N., R. 91 W.  
OF THE 6TH P.M.  
MOFFAT COUNTY, STATE OF COLORADO.

Project Control Diagram

Plan Sheet

Project Number: STA 0132-015

Project Location: South of Wyoming

Project Location:

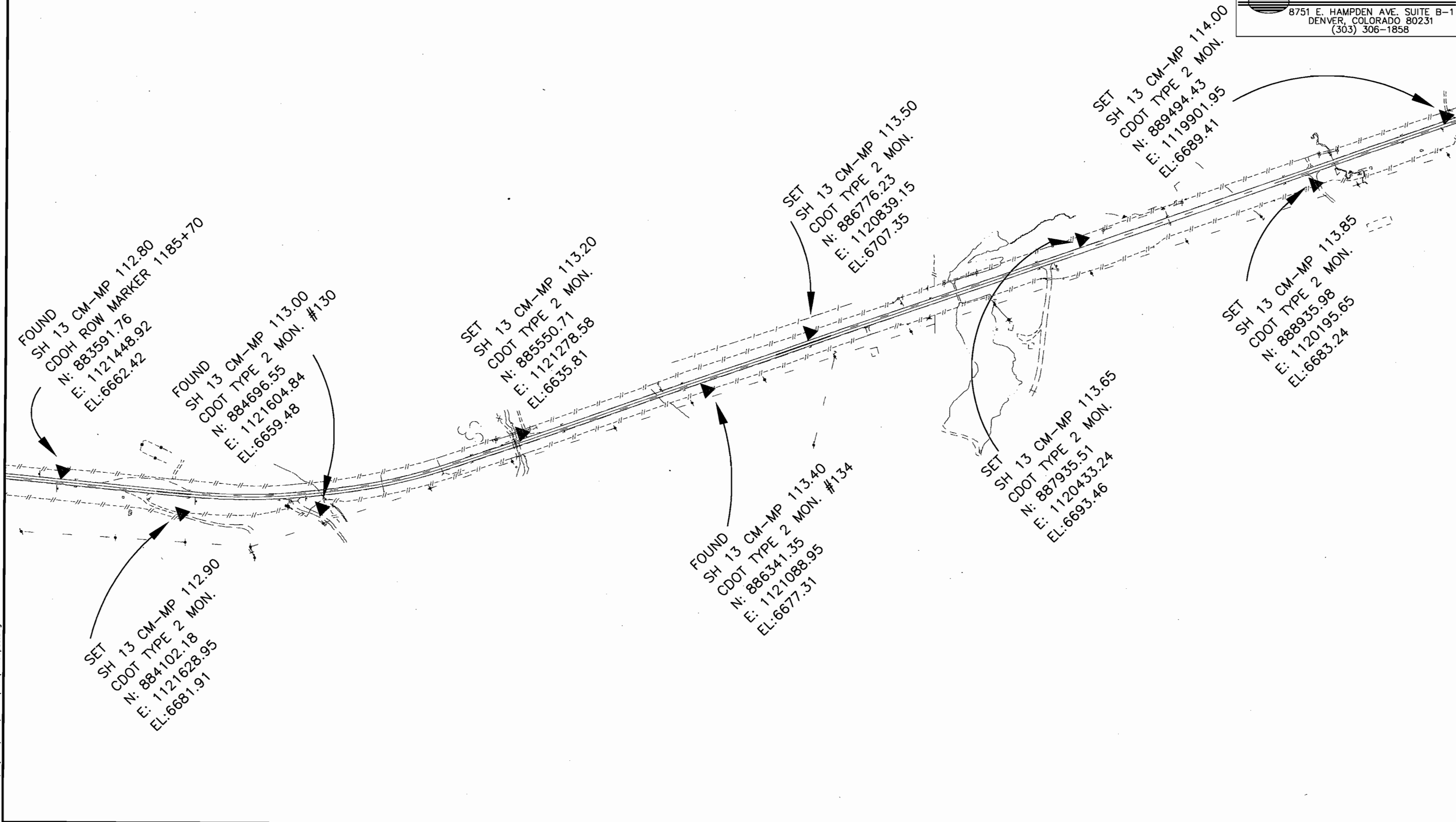
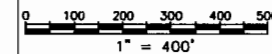
Project Code	Last Mod. Date	Subset Sheets	Sheet No.	Total No. of Sheets
14156	00-00-00	XXX of XXX	6	23

Prepared By:



MOUNTAIN SURVEYING & MAPPING, INC.

8751 E. HAMPDEN AVE. SUITE B-1  
DENVER, COLORADO 80231  
(303) 306-1858





Region 3  
222 S. 6th St. # 317  
Grand Junction, CO 81501  
Phone: (970) 248-7390 FAX: (970) 248-7233

Survey Unit: Jackson E. Messenger

Sheet Revisions

mm/yy	xxxxx	xxx

STATE HIGHWAY 13 MP 111 to MP 128

SITUATE IN  
SECTION 1, T. 9 N., R. 91 W.  
SECTIONS 2, 3, 11, 12, 13, 24, 25, 36, T. 10 N., R. 91 W.  
SECTIONS 4, 5, 9, 15, 16, 22, 27, 34, T. 11 N., R. 91 W.  
SECTIONS 17, 20, 29, 32, 33, T. 12 N., R. 91 W.  
OF THE 6TH P.M.  
MOFFAT COUNTY, STATE OF COLORADO.

Project Control Diagram

Plan Sheet

Project Number: STA 0132-015

Project Location: South of Wyoming

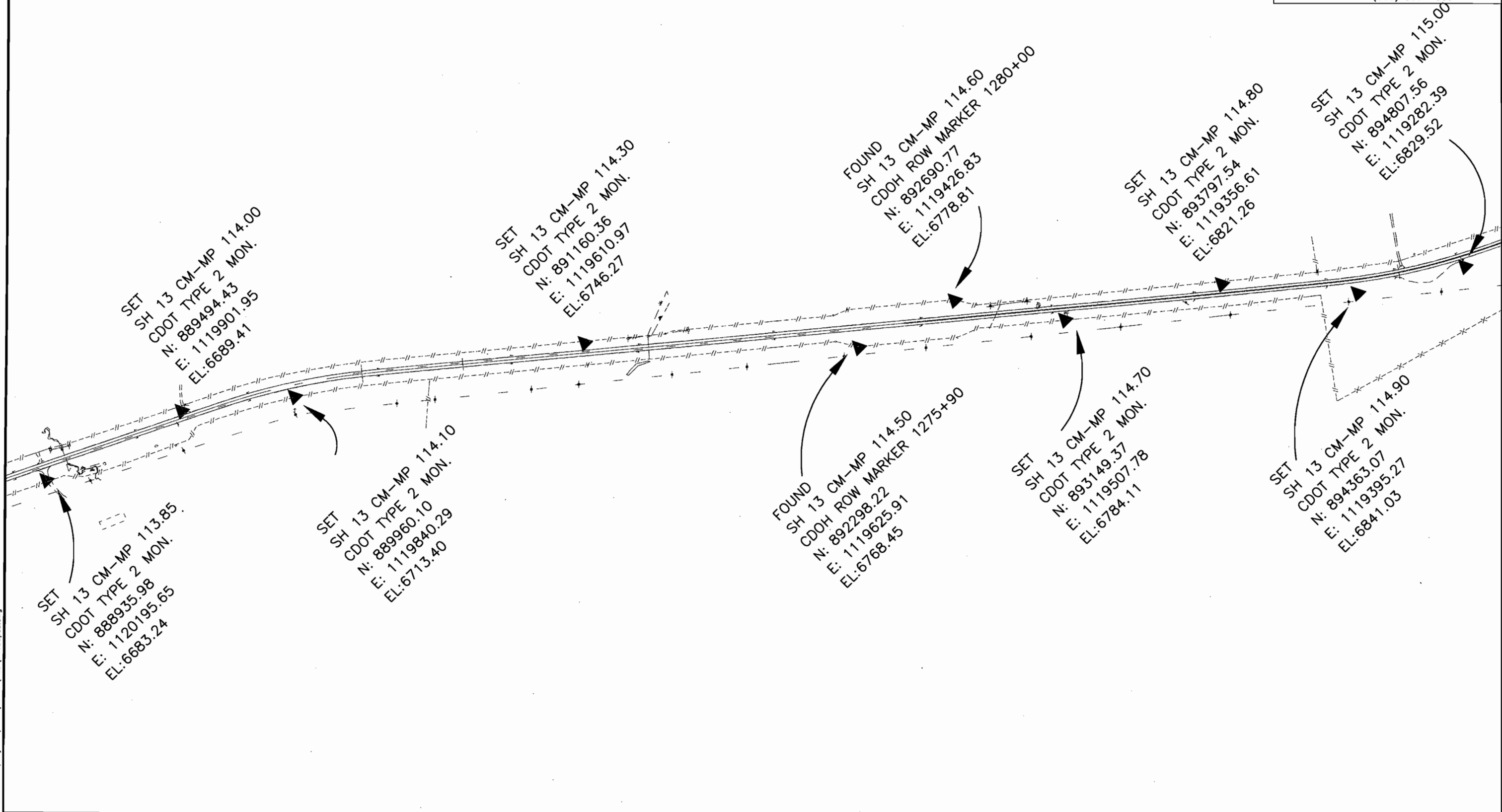
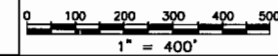
Project Location:

Project Code:	Last Mod. Date	Subset Sheets	Sheet No.	Total No. of Sheets
14156	00-00-00	XXX of XXX	7	23

Prepared By:



MOUNTAIN SURVEYING & MAPPING, INC.  
8751 E. HAMPDEN AVE. SUITE B-1  
DENVER, COLORADO 80231  
(303) 306-1858



COLORADO DEPARTMENT OF TRANSPORTATION



Region 3  
222 S. 6th St. # 317  
Grand Junction, CO 81501  
Phone: (970) 248-7390 FAX: (970) 248-7233

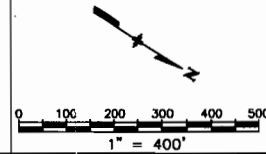
Survey Unit: Jackson E. Messenger

Sheet Revisions

mm/yy	xxxxx	xxx

STATE HIGHWAY 13 MP 111 to MP 128

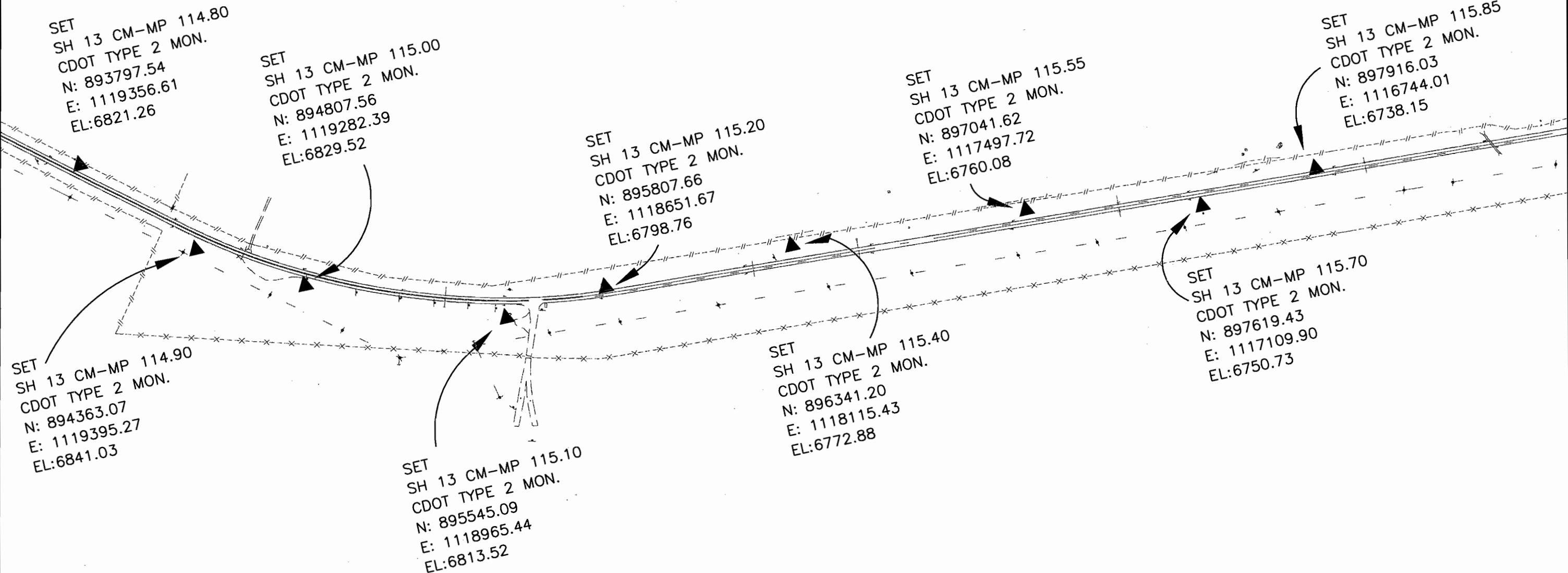
SITUATE IN  
SECTION 1, T. 9 N., R. 91 W.  
SECTIONS 2, 3, 11, 12, 13, 24, 25, 36, T. 10 N., R. 91 W.  
SECTIONS 4, 5, 9, 15, 16, 22, 27, 34, T. 11 N., R. 91 W.  
SECTIONS 17, 20, 29, 32, 33, T. 12 N., R. 91 W.  
OF THE 6TH P.M.  
MOFFAT COUNTY, STATE OF COLORADO.



Project Control Diagram

Plan Sheet				
Project Number: STA 0132-015				
Project Location: South of Wyoming				
Project Location:				
Project Code	Last Mod. Date	Subset Sheets	Sheet No.	Total No. of Sheets
14156	00-00-00	xxx of xxx	8	23

Prepared By:  
 MOUNTAIN SURVEYING & MAPPING, INC.  
8751 E. HAMPDEN AVE. SUITE B-1  
DENVER, COLORADO 80231  
(303) 306-1858



COLORADO DEPARTMENT OF TRANSPORTATION



Region 3  
222 S. 6th St. # 317  
Grand Junction, CO 81501  
Phone: (970) 248-7390 FAX: (970) 248-7233

Survey Unit: Jackson E. Messenger

Sheet Revisions

mm/yy	xxxxx	xxx

STATE HIGHWAY 13 MP 111 to MP 128

SITUATE IN

SECTION 1, T. 9 N., R. 91 W.  
SECTIONS 2, 3, 11, 12, 13, 24, 25, 36, T. 10 N., R. 91 W.  
SECTIONS 4, 5, 9, 15, 16, 22, 27, 34, T. 11 N., R. 91 W.  
SECTIONS 17, 20, 29, 32, 33, T. 12 N., R. 91 W.  
OF THE 6TH P.M.  
MOFFAT COUNTY, STATE OF COLORADO.

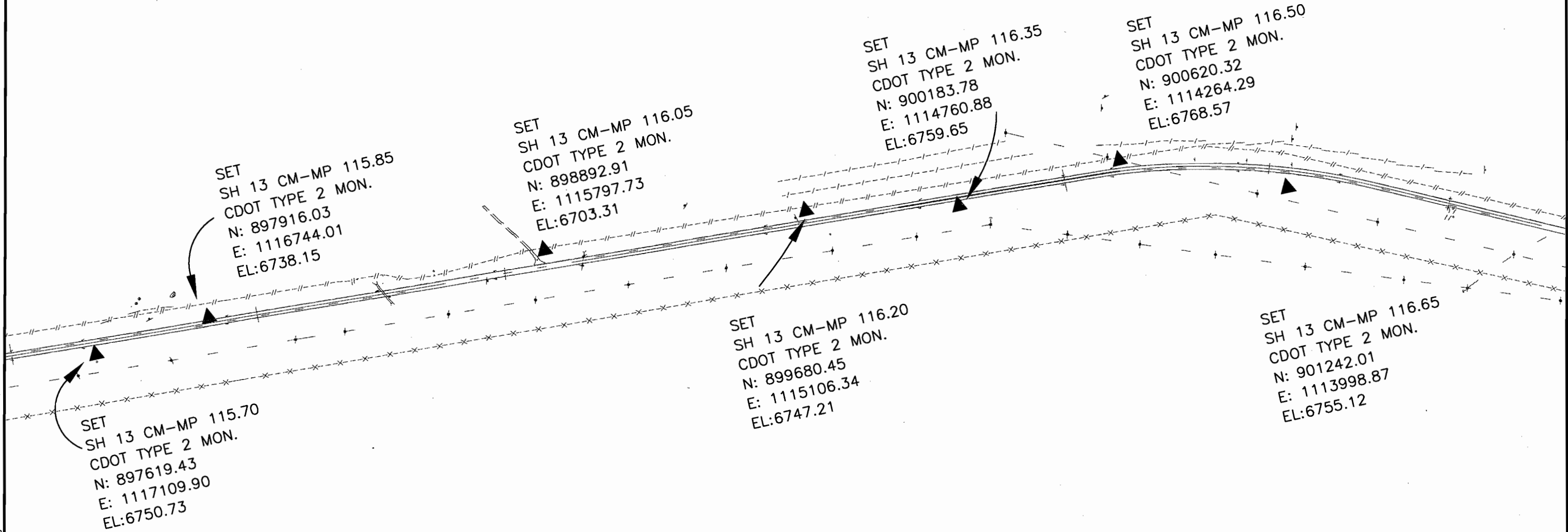
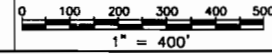
Project Control Diagram

Plan Sheet

Project Number: STA 0132-015  
Project Location: South of Wyoming

Project Code:	Last Mod. Date	Subset Sheets	Sheet No.	Total No. of Sheets
14156	00-00-00	XXX of XXX	9	23

Prepared By:  
 MOUNTAIN SURVEYING & MAPPING, INC.  
8751 E. HAMPDEN AVE. SUITE B-1  
DENVER, COLORADO 80231  
(303) 306-1858





Region 3  
222 S. 6th St. # 317  
Grand Junction, CO 81501  
Phone: (970) 248-7390 FAX: (970) 248-7233

Survey Unit: Jackson E. Messenger

Sheet Revisions

mm/yy	xxxxx	xxx

STATE HIGHWAY 13 MP 111 to MP 128

SITUATE IN  
SECTION 1, T. 9 N., R. 91 W.  
SECTIONS 2, 3, 11, 12, 13, 24, 25, 36, T. 10 N., R. 91 W.  
SECTIONS 4, 5, 9, 15, 16, 22, 27, 34, T. 11 N., R. 91 W.  
SECTIONS 17, 20, 29, 32, 33, T. 12 N., R. 91 W.  
OF THE 6TH P.M.  
MOFFAT COUNTY, STATE OF COLORADO.

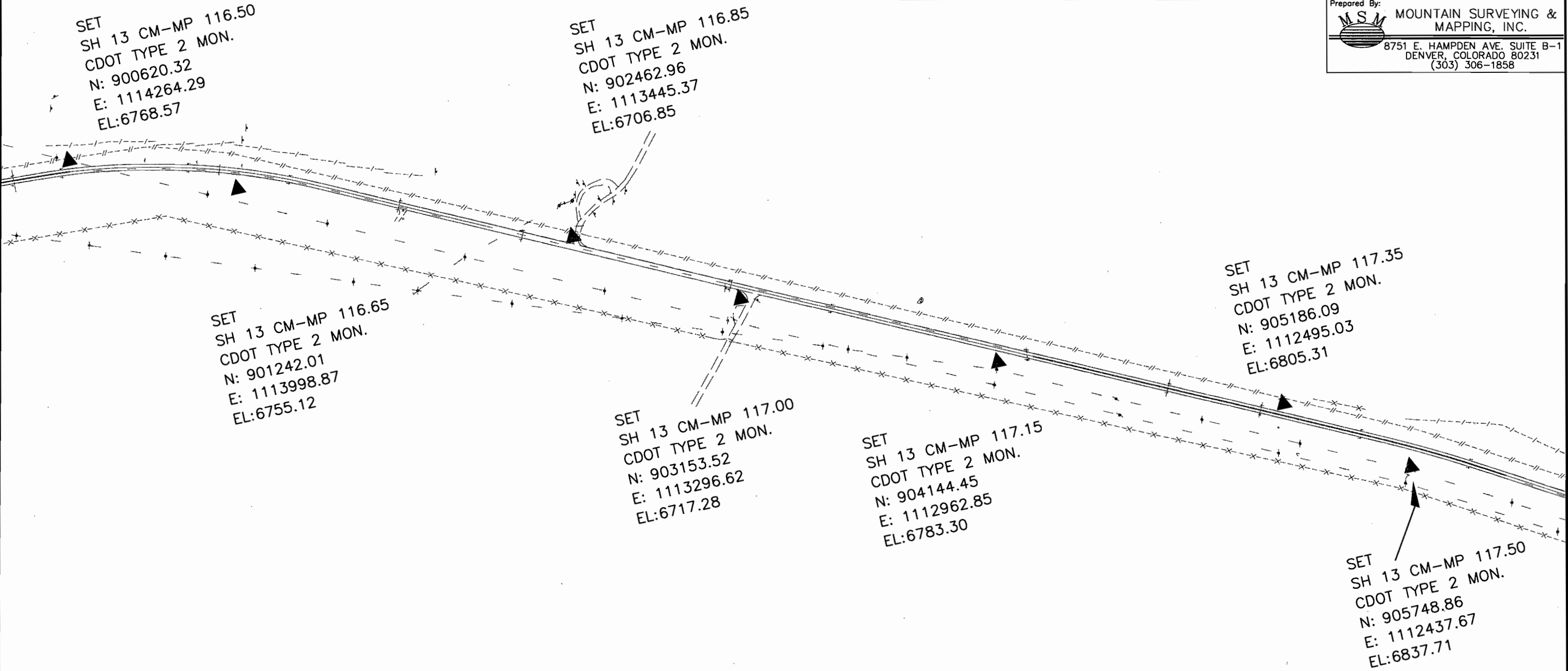
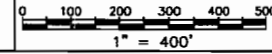
Project Control Diagram

Plan Sheet

Project Number: STA 0132-015  
Project Location: South of Wyoming

Project Code:	Last Mod. Date	Subset Sheets	Sheet No.	Total No. of Sheets
14156	00-00-00	XXX of XXX	10	23

Prepared By:  
 MOUNTAIN SURVEYING & MAPPING, INC.  
8751 E. HAMPDEN AVE. SUITE B-1  
DENVER, COLORADO 80231  
(303) 306-1858



COLORADO DEPARTMENT OF TRANSPORTATION



Region 3  
222 S. 6th St. # 317  
Grand Junction, CO 81501  
Phone: (970) 248-7390 FAX: (970) 248-7233

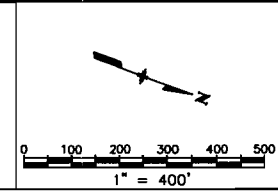
Survey Unit: Jackson E. Messenger

Sheet Revisions

mm/yy	xxxxx	xxx

STATE HIGHWAY 13 MP 111 to MP 128

SITUATE IN  
SECTION 1, T. 9 N., R. 91 W.  
SECTIONS 2, 3, 11, 12, 13, 24, 25, 36, T. 10 N., R. 91 W.  
SECTIONS 4, 5, 9, 15, 16, 22, 27, 34, T. 11 N., R. 91 W.  
SECTIONS 17, 20, 29, 32, 33, T. 12 N., R. 91 W.  
OF THE 6TH P.M.  
MOFFAT COUNTY, STATE OF COLORADO.



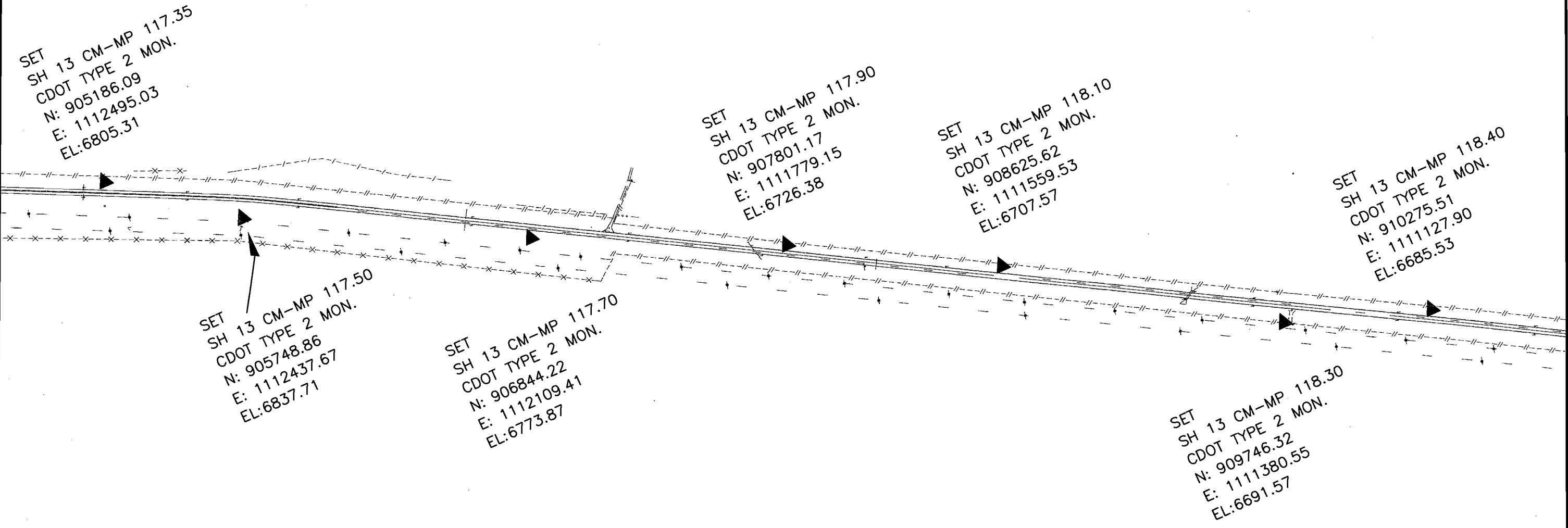
Project Control Diagram

Plan Sheet

Project Number: STA 0132-015  
Project Location: South of Wyoming

Project Code:	Last Mod. Date	Subset Sheets	Sheet No.	Total No. of Sheets
14156	00-00-00	XXX of XXX	11	23

Prepared By:  
**M.S.M.** MOUNTAIN SURVEYING & MAPPING, INC.  
8751 E. HAMPDEN AVE. SUITE B-1  
DENVER, COLORADO 80231  
(303) 306-1858



SET  
SH 13 CM-MP 117.35  
CDOT TYPE 2 MON.  
N: 905186.09  
E: 1112495.03  
EL:6805.31

SET  
SH 13 CM-MP 117.90  
CDOT TYPE 2 MON.  
N: 907801.17  
E: 1111779.15  
EL:6726.38

SET  
SH 13 CM-MP 118.10  
CDOT TYPE 2 MON.  
N: 908625.62  
E: 1111559.53  
EL:6707.57

SET  
SH 13 CM-MP 118.40  
CDOT TYPE 2 MON.  
N: 910275.51  
E: 1111127.90  
EL:6685.53

SET  
SH 13 CM-MP 117.50  
CDOT TYPE 2 MON.  
N: 905748.86  
E: 1112437.67  
EL:6837.71

SET  
SH 13 CM-MP 117.70  
CDOT TYPE 2 MON.  
N: 906844.22  
E: 1112109.41  
EL:6773.87

SET  
SH 13 CM-MP 118.30  
CDOT TYPE 2 MON.  
N: 909746.32  
E: 1111380.55  
EL:6691.57

COLORADO DEPARTMENT OF TRANSPORTATION

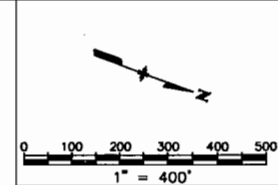


Region 3  
222 S. 6th St. # 317  
Grand Junction, CO 81501  
Phone: (970) 248-7390 FAX: (970) 248-7233

Survey Unit: Jackson E. Messenger

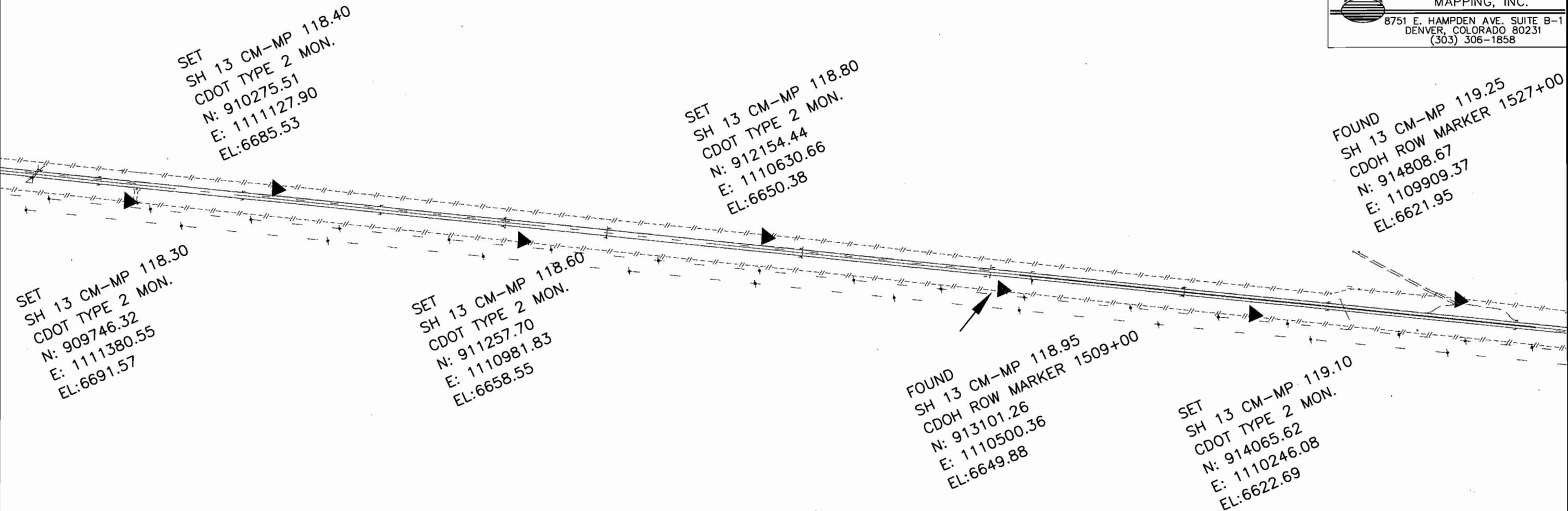
Sheet Revisions		
mm/yy	xxxxx	xxx

STATE HIGHWAY 13 MP 111 to MP 128  
SITUATE IN  
SECTION 1, T. 9 N., R. 91 W.  
SECTIONS 2, 3, 11, 12, 13, 24, 25, 36, T. 10 N., R. 91 W.  
SECTIONS 4, 5, 9, 15, 16, 22, 27, 34, T. 11 N., R. 91 W.  
SECTIONS 17, 20, 29, 32, 33, T. 12 N., R. 91 W.  
OF THE 6TH P.M.  
MOFFAT COUNTY, STATE OF COLORADO.



Project Control Diagram				
Plan Sheet				
Project Number: STA 0132-015				
Project Location: South of Wyoming				
Project Location:				
Project Code:	Last Mod. Date	Subset Sheets	Sheet No.	Total No. of Sheets
14156	00-00-00	XXX of XXX	12	23

Prepared By:  
 MOUNTAIN SURVEYING & MAPPING, INC.  
8751 E. HAMPDEN AVE. SUITE B-1  
DENVER, COLORADO 80231  
(303) 306-1858



COLORADO DEPARTMENT OF TRANSPORTATION

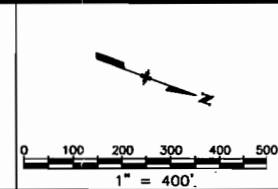


Region 3  
222 S. 6th St. # 317  
Grand Junction, CO 81501  
Phone: (970) 248-7390 FAX: (970) 248-7233

Survey Unit: Jackson E. Messenger

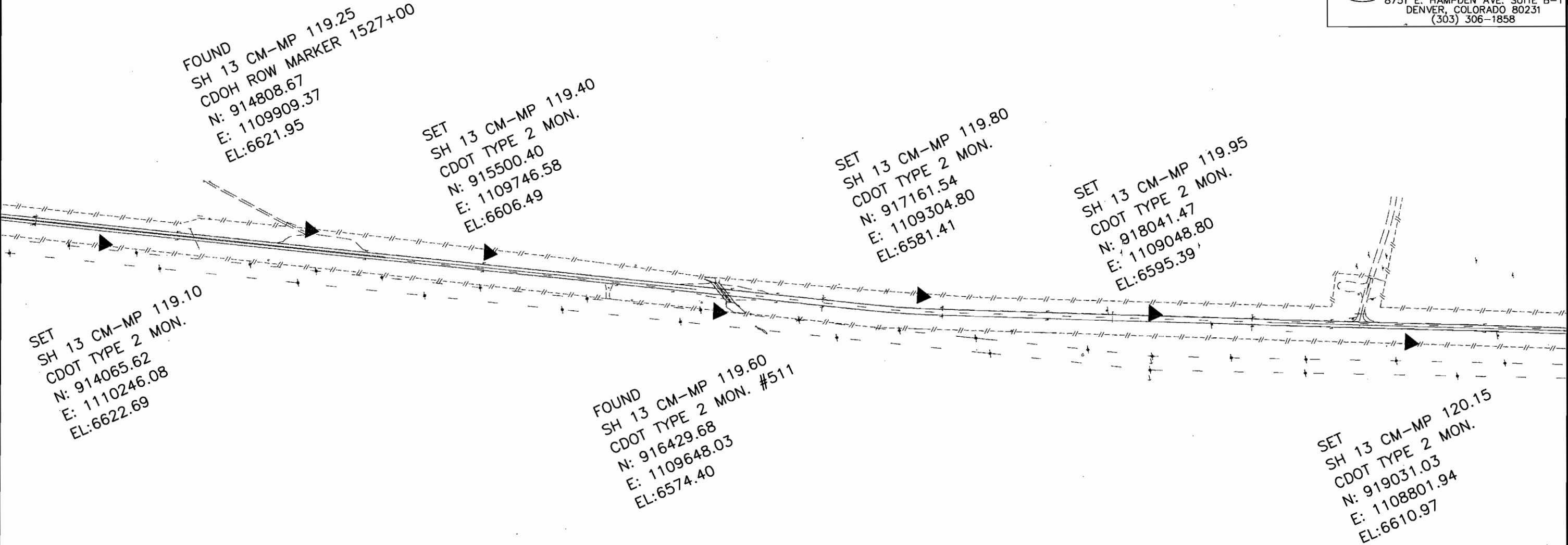
Sheet Revisions		
mm/yy	xxxxx	xxx

STATE HIGHWAY 13 MP 111 to MP 128  
SITUATE IN  
SECTION 1, T. 9 N., R. 91 W.  
SECTIONS 2, 3, 11, 12, 13, 24, 25, 36, T. 10 N., R. 91 W.  
SECTIONS 4, 5, 9, 15, 16, 22, 27, 34, T. 11 N., R. 91 W.  
SECTIONS 17, 20, 29, 32, 33, T. 12 N., R. 91 W.  
OF THE 6TH P.M.  
MOFFAT COUNTY, STATE OF COLORADO.



Project Control Diagram				
Plan Sheet				
Project Number: STA 0132-015				
Project Location: South of Wyoming				
Project Location:				
Project Code:	Last Mod. Date	Subset Sheets	Sheet No.	Total No. of Sheets
14156	00-00-00	XXX of XXX	13	23

Prepared By:  
 MOUNTAIN SURVEYING & MAPPING, INC.  
8751 E. HAMPDEN AVE. SUITE B-1  
DENVER, COLORADO 80231  
(303) 306-1858



COLORADO DEPARTMENT OF TRANSPORTATION



Region 3  
222 S. 6th St. # 317  
Grand Junction, CO 81501  
Phone: (970) 248-7390 FAX: (970) 248-7233

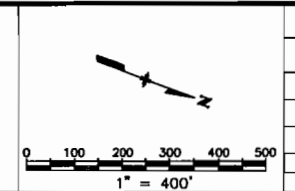
Survey Unit: Jackson E. Messenger

Sheet Revisions

mm/yy	xxxxx	xxx

STATE HIGHWAY 13 MP 111 to MP 128

SITUATE IN  
SECTION 1, T. 9 N., R. 91 W.  
SECTIONS 2, 3, 11, 12, 13, 24, 25, 36, T. 10 N., R. 91 W.  
SECTIONS 4, 5, 9, 15, 16, 22, 27, 34, T. 11 N., R. 91 W.  
SECTIONS 17, 20, 29, 32, 33, T. 12 N., R. 91 W.  
OF THE 6TH P.M.  
MOFFAT COUNTY, STATE OF COLORADO.



Project Control Diagram

Plan Sheet				
Project Number: STA 0132-015				
Project Location: South of Wyoming				
Project Location:				
Project Code	Last Mod. Date	Subset Sheets	Sheet No.	Total No. of Sheets
14156	00-00-00	XXX of XXX	14	23

Prepared By:  
**MSM** MOUNTAIN SURVEYING & MAPPING, INC.  
8751 E. HAMPDEN AVE. SUITE B-1  
DENVER, COLORADO 80231  
(303) 306-1858

SET  
SH 13 CM-MP 119.95  
CDOT TYPE 2 MON.  
N: 918041.47  
E: 1109048.80  
EL: 6595.39

SET  
SH 13 CM-MP 120.95  
CDOT TYPE 2 MON.  
N: 922933.30  
E: 1107353.15  
EL: 6601.97

SET  
SH 13 CM-MP 120.15  
CDOT TYPE 2 MON.  
N: 919031.03  
E: 1108801.94  
EL: 6610.97

FOUND  
SH 13 CM-MP 120.35  
BM B 27 - BRASS DISK IN CON  
N: 919981.94  
E: 1108484.92  
EL: 6637.11

SET  
SH 13 CM-MP 120.55  
CDOT TYPE 2 MON.  
N: 920994.40  
E: 1108139.16  
EL: 6605.68

SET  
SH 13 CM-MP 120.75  
CDOT TYPE 2 MON.  
N: 921979.27  
E: 1107804.43  
EL: 6605.69

COLORADO DEPARTMENT OF TRANSPORTATION



Region 3  
222 S. 6th St. # 317  
Grand Junction, CO 81501  
Phone: (970) 248-7390 FAX: (970) 248-7233

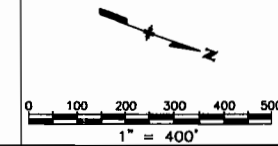
Survey Unit: Jackson E. Messenger

Sheet Revisions

mm/yy	xxxxx	xxx

STATE HIGHWAY 13 MP 111 to MP 128

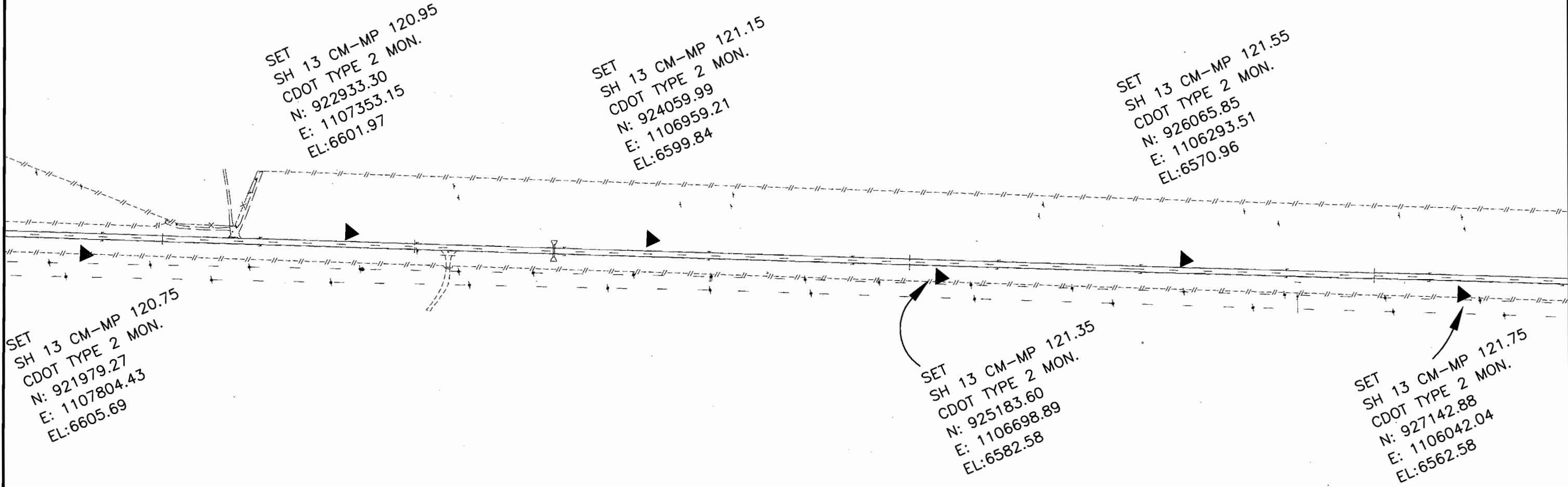
SITUATE IN  
SECTION 1, T. 9 N., R. 91 W.  
SECTIONS 2, 3, 11, 12, 13, 24, 25, 36, T. 10 N., R. 91 W.  
SECTIONS 4, 5, 9, 15, 16, 22, 27, 34, T. 11 N., R. 91 W.  
SECTIONS 17, 20, 29, 32, 33, T. 12 N., R. 91 W.  
OF THE 6TH P.M.  
MOFFAT COUNTY, STATE OF COLORADO.



Project Control Diagram

Plan Sheet				
Project Number: STA 0132-015				
Project Location: South of Wyoming				
Project Location:				
Project Code	Last Mod. Date	Subset Sheets	Sheet No.	Total No. of Sheets
14156	00-00-00	xxx of xxx	15	23

Prepared By:  
 MOUNTAIN SURVEYING & MAPPING, INC.  
8751 E. HAMPDEN AVE. SUITE B-1  
DENVER, COLORADO 80231  
(303) 306-1858



COLORADO DEPARTMENT OF TRANSPORTATION



Region 3  
222 S. 6th St. # 317  
Grand Junction, CO 81501  
Phone: (970) 248-7390 FAX: (970) 248-7233

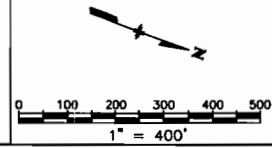
Survey Unit: Jackson E. Messenger

Sheet Revisions

mm/yy	xxxx	xxx

STATE HIGHWAY 13 MP 111 to MP 128

SITUATE IN  
SECTION 1, T. 9 N., R. 91 W.  
SECTIONS 2, 3, 11, 12, 13, 24, 25, 36, T. 10 N., R. 91 W.  
SECTIONS 4, 5, 9, 15, 16, 22, 27, 34, T. 11 N., R. 91 W.  
SECTIONS 17, 20, 29, 32, 33, T. 12 N., R. 91 W.  
OF THE 6TH P.M.  
MOFFAT COUNTY, STATE OF COLORADO.



Project Control Diagram

Plan Sheet				
Project Number: STA 0132-015				
Project Location: South of Wyoming				
Project Location:				
Project Code	Last Mod. Date	Subset Sheets	Sheet No.	Total No. of Sheets
14156	00-00-00	XXX of XXX	16	23

Prepared By:  
 MOUNTAIN SURVEYING & MAPPING, INC.  
8751 E. HAMPDEN AVE. SUITE B-1  
DENVER, COLORADO 80231  
(303) 306-1858

SET  
SH 13 CM-MP 121.55  
CDOT TYPE 2 MON.  
N: 926065.85  
E: 1106293.51  
EL:6570.96

SET  
SH 13 CM-MP 121.95  
CDOT TYPE 2 MON.  
N: 928033.77  
E: 1105614.33  
EL:6550.13

SET  
SH 13 CM-MP 122.25  
CDOT TYPE 2 MON.  
N: 929358.67  
E: 1105162.14  
EL:6542.49

SET  
SH 13 CM-MP 122.65  
CDOT TYPE 2 MON.  
N: 930965.28  
E: 1104617.82  
EL:6486.78

SET  
SH 13 CM-MP 121.75  
CDOT TYPE 2 MON.  
N: 927142.88  
E: 1106042.04  
EL:6562.58

SET  
SH 13 CM-MP 122.10  
CDOT TYPE 2 MON.  
N: 928784.57  
E: 1105475.85  
EL:6552.78

SET  
SH 13 CM-MP 122.45  
CDOT TYPE 2 MON.  
N: 930007.42  
E: 1105079.01  
EL:6527.36

COLORADO DEPARTMENT OF TRANSPORTATION

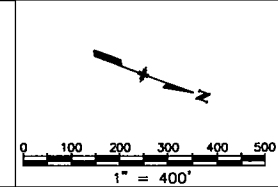


Region 3  
222 S. 6th St. # 317  
Grand Junction, CO 81501  
Phone: (970) 248-7390 FAX: (970) 248-7233

Survey Unit: Jackson E. Messenger

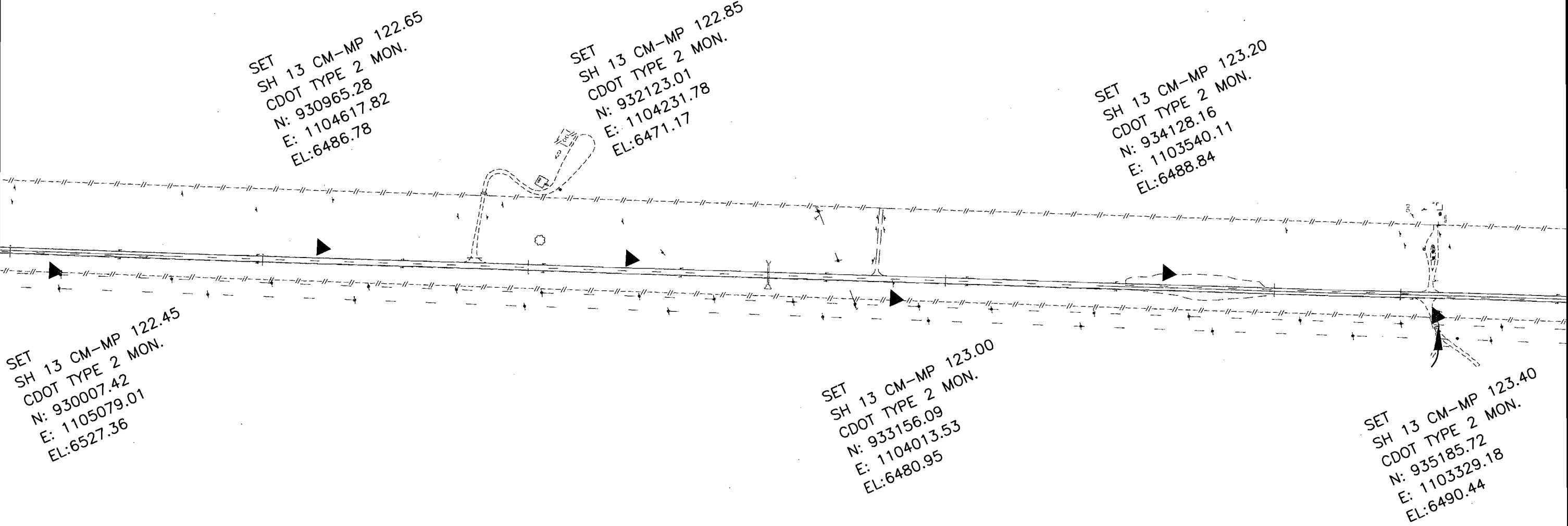
Sheet Revisions		
mm/yy	XXXXX	XXX

STATE HIGHWAY 13 MP 111 to MP 128  
SITUATE IN  
SECTION 1, T. 9 N., R. 91 W.  
SECTIONS 2, 3, 11, 12, 13, 24, 25, 36, T. 10 N., R. 91 W.  
SECTIONS 4, 5, 9, 15, 16, 22, 27, 34, T. 11 N., R. 91 W.  
SECTIONS 17, 20, 29, 32, 33, T. 12 N., R. 91 W.  
OF THE 6TH P.M.  
MOFFAT COUNTY, STATE OF COLORADO.



Project Control Diagram				
Plan Sheet				
Project Number: STA 0132-015				
Project Location: South of Wyoming				
Project Location:				
Project Code:	Last Mod. Date	Subset Sheets	Sheet No.	Total No. of Sheets
14156	00-00-00	XXX of XXX	17	23

Prepared By:  
 MOUNTAIN SURVEYING & MAPPING, INC.  
8751 E. HAMPDEN AVE. SUITE B-1  
DENVER, COLORADO 80231  
(303) 306-1858



COLORADO DEPARTMENT OF TRANSPORTATION



Region 3  
222 S. 6th St. # 317  
Grand Junction, CO 81501  
Phone: (970) 248-7390 FAX: (970) 248-7233

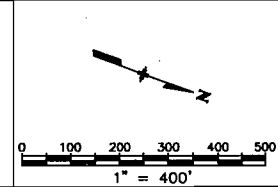
Survey Unit: Jackson E. Messenger

Sheet Revisions

mm/yy	xxxxx	xxx

STATE HIGHWAY 13 MP 111 to MP 128

SITUATE IN  
SECTION 1, T. 9 N., R. 91 W.  
SECTIONS 2, 3, 11, 12, 13, 24, 25, 36, T. 10 N., R. 91 W.  
SECTIONS 4, 5, 9, 15, 16, 22, 27, 34, T. 11 N., R. 91 W.  
SECTIONS 17, 20, 29, 32, 33, T. 12 N., R. 91 W.  
OF THE 6TH P.M.  
MOFFAT COUNTY, STATE OF COLORADO.



Project Control Diagram

Plan Sheet

Project Number: STA 0132-015  
Project Location: South of Wyoming

Project Code:	Last Mod. Date	Subset Sheets	Sheet No.	Total No. of Sheets
14156	00-00-00	XXX of XXX	18	23

Prepared By:  
 MOUNTAIN SURVEYING & MAPPING, INC.  
8751 E. HAMPDEN AVE. SUITE B-1  
DENVER, COLORADO 80231  
(303) 306-1858

SET  
SH 13 CM-MP 123.20  
CDOT TYPE 2 MON.  
N: 934128.16  
E: 1103540.11  
EL:6488.84

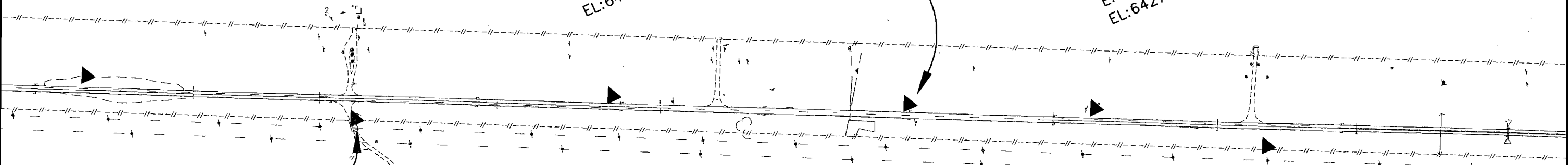
SET  
SH 13 CM-MP 123.60  
CDOT TYPE 2 MON.  
N: 936102.72  
E: 1102885.87  
EL:6461.76

SET  
SH 13 CM-MP 123.80  
CDOT TYPE 2 MON.  
N: 937211.34  
E: 1102506.16  
EL:6431.72

FOUND  
SH 13 CM-MP 123.95  
SECTION COR S32/S33  
N: 937907.42  
E: 1102263.95  
EL:6427.00

SET  
SH 13 CM-MP 123.40  
CDOT TYPE 2 MON.  
N: 935185.72  
E: 1103329.18  
EL:6490.44

SET  
SH 13 CM-MP 124.10  
CDOT TYPE 2 MON.  
N: 938595.77  
E: 1102168.18  
EL:6432.05



COLORADO DEPARTMENT OF TRANSPORTATION



Region 3  
222 S. 6th St. # 317  
Grand Junction, CO 81501  
Phone: (970) 248-7390 FAX: (970) 248-7233

Survey Unit: Jackson E. Messenger

Sheet Revisions

mm/yy	xxxxx	xxx

STATE HIGHWAY 13 MP 111 to MP 128

SITUATE IN  
SECTION 1, T. 9 N., R. 91 W.  
SECTIONS 2, 3, 11, 12, 13, 24, 25, 36, T. 10 N., R. 91 W.  
SECTIONS 4, 5, 9, 15, 16, 22, 27, 34, T. 11 N., R. 91 W.  
SECTIONS 17, 20, 29, 32, 33, T. 12 N., R. 91 W.  
OF THE 6TH P.M.  
MOFFAT COUNTY, STATE OF COLORADO.

Project Control Diagram

Plan Sheet

Project Number: STA 0132-015

Project Location: South of Wyoming

Project Location:

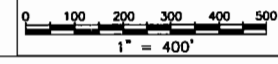
Project Code:	Last Mod. Date	Subset Sheets	Sheet No.	Total No. of Sheets
14156	00-00-00	XXX of XXX	19	23

Prepared By:



MOUNTAIN SURVEYING & MAPPING, INC.

8751 E. HAMPDEN AVE. SUITE B-1  
DENVER, COLORADO 80231  
(303) 306-1858



FOUND  
SH 13 CM-MP 123.95  
SECTION COR S32/S33  
N: 937907.42  
E: 1102263.95  
EL: 6427.00

SET  
SH 13 CM-MP 124.60  
CDOT TYPE 2 MON.  
N: 941530.94  
E: 1101242.52  
EL: 6377.97

SET  
SH 13 CM-MP 124.10  
CDOT TYPE 2 MON.  
N: 938595.77  
E: 1102168.18  
EL: 6432.05

SET  
SH 13 CM-MP 124.30  
CDOT TYPE 2 MON.  
N: 939909.27  
E: 1101735.26  
EL: 6410.87

FOUND  
SH 13 CM-MP 124.40  
CDOH ROW MARKER 1798+22  
N: 940568.42  
E: 1101531.56  
EL: 6398.48

SET  
SH 13 CM-MP 124.80  
CDOT TYPE 2 MON.  
N: 942547.41  
E: 1101182.79  
EL: 6375.44

FOUND  
SH 13 CM-MP 125.00  
CDOH ROW MARKER 1825+725  
N: 943220.31  
E: 1101061.81  
EL: 6375.56

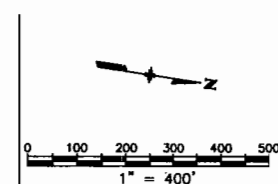


Region 3  
222 S. 6th St. # 317  
Grand Junction, CO 81501  
Phone: (970) 248-7390 FAX: (970) 248-7233

Survey Unit: Jackson E. Messenger

Sheet Revisions		
mm/yy	XXXXX	XXX

STATE HIGHWAY 13 MP 111 TO MP 120  
SITUATE IN  
SECTION 1, T. 9 N., R. 91 W.  
SECTIONS 2, 3, 11, 12, 13, 24, 25, 36, T. 10 N., R. 91 W.  
SECTIONS 4, 5, 9, 15, 16, 22, 27, 34, T. 11 N., R. 91 W.  
SECTIONS 17, 20, 29, 32, 33, T. 12 N., R. 91 W.  
OF THE 6TH P.M.  
MOFFAT COUNTY, STATE OF COLORADO.



Project Control Diagram

Plan Sheet

Project Number: STA 0132-015

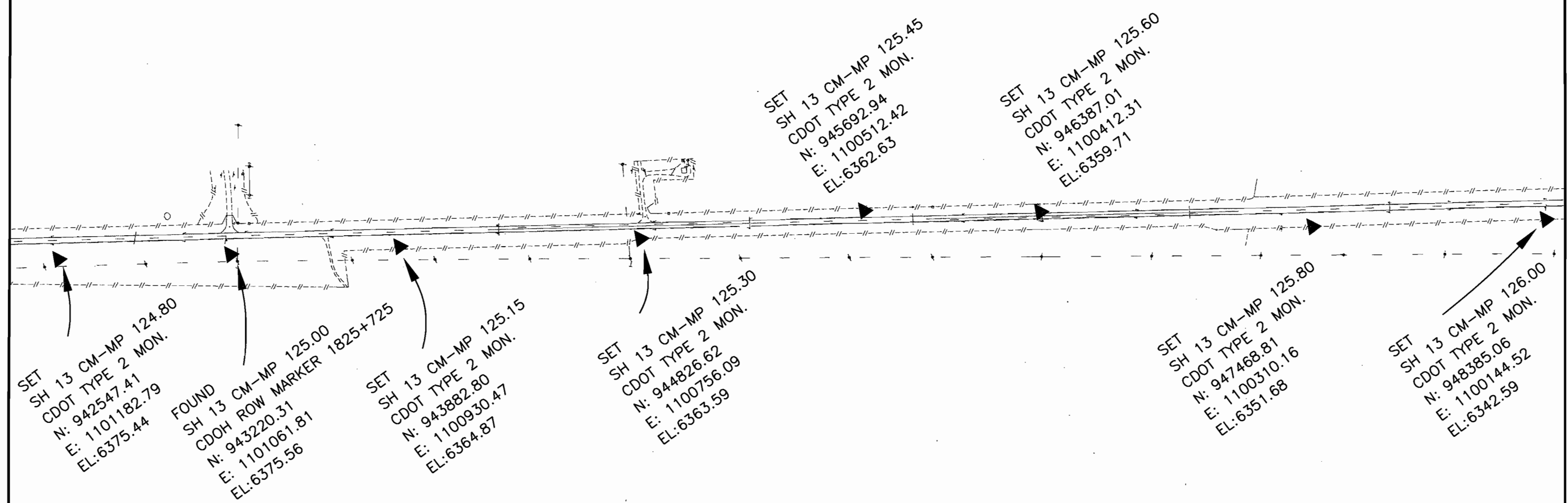
Project Location: South of Wyoming

Project Location:

Project Code	Last Mod. Date	Subset Sheets	Sheet No.	Total No. of Sheets
14156	00-00-00	XXX of XXX	20	23

Prepared By:

**MOUNTAIN SURVEYING & MAPPING, INC.**  
8751 E. HAMPDEN AVE. SUITE B-1  
DENVER, COLORADO 80231  
(303) 306-1858



COLORADO DEPARTMENT OF TRANSPORTATION



Region 3  
222 S. 6th St. # 317  
Grand Junction, CO 81501  
Phone: (970) 248-7390 FAX: (970) 248-7233

Survey Unit: Jackson E. Messenger

Sheet Revisions

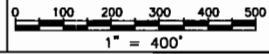
mm/yy	xxxxx	xxx

STATE HIGHWAY 13 MP 111 to MP 128

SITUATE IN  
SECTION 1, T. 9 N., R. 91 W.  
SECTIONS 2, 3, 11, 12, 13, 24, 25, 36, T. 10 N., R. 91 W.  
SECTIONS 4, 5, 9, 15, 16, 22, 27, 34, T. 11 N., R. 91 W.  
SECTIONS 17, 20, 29, 32, 33, T. 12 N., R. 91 W.  
OF THE 6TH P.M.  
MOFFAT COUNTY, STATE OF COLORADO.

Project Control Diagram

Plan Sheet				
Project Number: STA 0132-015				
Project Location: South of Wyoming				
Project Location:				
Project Code: 14156	Last Mod. Date: 00-00-00	Subset Sheets: xxx of xxx	Sheet No.: 21	Total No. of Sheets: 23



Prepared By:  
 MOUNTAIN SURVEYING & MAPPING, INC.  
8751 E. HAMPDEN AVE. SUITE B-1  
DENVER, COLORADO 80231  
(303) 306-1858

FOUND  
SH 13 CM-MP 126.10  
CP SURPRENANT DEEP ROD MON.  
N: 948947.58  
E: 1099936.67  
EL: 6330.26

SET  
SH 13 CM-MP 125.80  
CDOT TYPE 2 MON.  
N: 947468.81  
E: 1100310.16  
EL: 6351.68

SET  
SH 13 CM-MP 126.00  
CDOT TYPE 2 MON.  
N: 948385.06  
E: 1100144.52  
EL: 6342.59

SET  
SH 13 CM-MP 126.25  
CDOT TYPE 2 MON.  
N: 949852.58  
E: 1099925.25  
EL: 6312.94

SET  
SH 13 CM-MP 126.40  
CDOT TYPE 2 MON.  
N: 950478.76  
E: 1099785.37  
EL: 6304.44

SET  
SH 13 CM-MP 126.55  
CDOT TYPE 2 MON.  
N: 951145.46  
E: 1099655.50  
EL: 6299.07

SET  
SH 13 CM-MP 126.60  
CDOT TYPE 2 MON.  
N: 951733.77  
E: 1099556.91  
EL: 6292.26

SET  
SH 13 CM-MP 126.80  
CDOT TYPE 2 MON.  
N: 952621.28  
E: 1099369.39  
EL: 6291.85

COLORADO DEPARTMENT OF TRANSPORTATION



Region 3  
222 S. 6th St. # 317  
Grand Junction, CO 81501  
Phone: (970) 248-7390 FAX: (970) 248-7233

Survey Unit: Jackson E. Messenger

Sheet Revisions

mm/yy	XXXX	XXX

STATE HIGHWAY 13 MP 111 to MP 128

SITUATE IN

SECTION 1, T. 9 N., R. 91 W.  
SECTIONS 2, 3, 11, 12, 13, 24, 25, 36, T. 10 N., R. 91 W.  
SECTIONS 4, 5, 9, 15, 16, 22, 27, 34, T. 11 N., R. 91 W.  
SECTIONS 17, 20, 29, 32, 33, T. 12 N., R. 91 W.  
OF THE 6TH P.M.  
MOFFAT COUNTY, STATE OF COLORADO.

Project Control Diagram

Plan Sheet

Project Number: STA 0132-015

Project Location: South of Wyoming

Project Location:

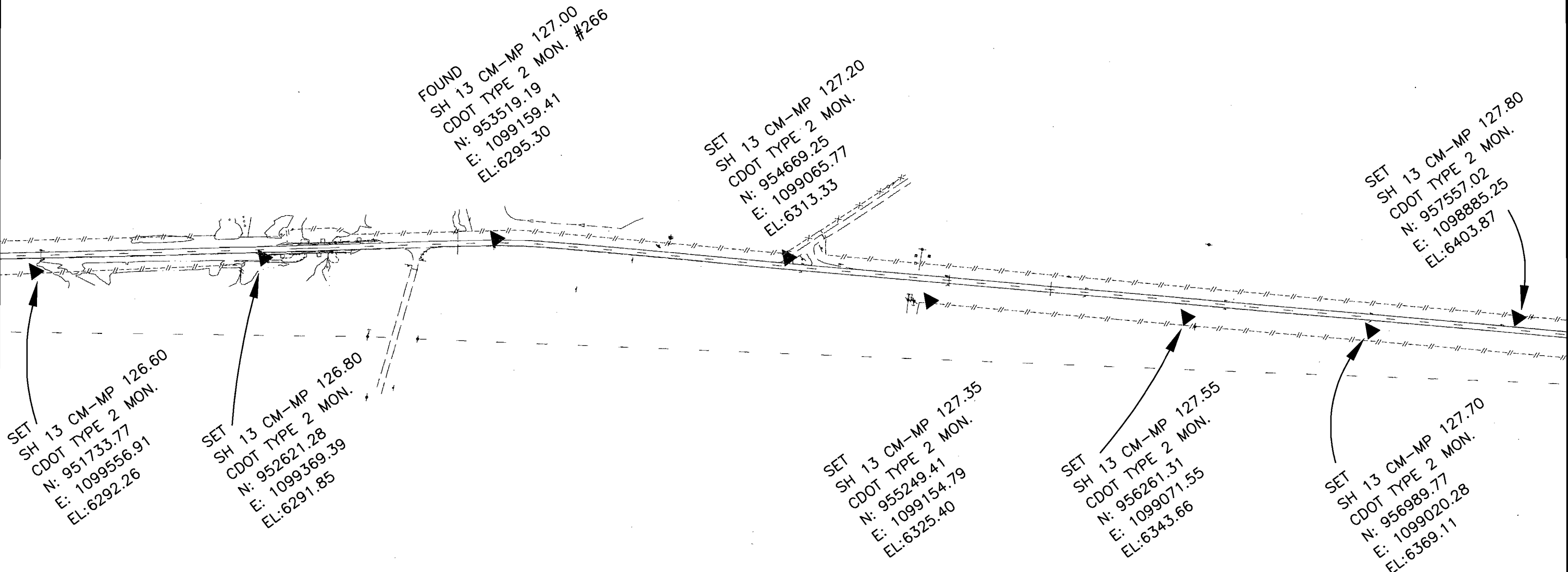
Project Code:	Last Mod. Date	Subset Sheets	Sheet No.	Total No. of Sheets
14156	00-00-00	XXX of XXX	22	23

Prepared By:



MOUNTAIN SURVEYING & MAPPING, INC.

8751 E. HAMPDEN AVE. SUITE B-1  
DENVER, COLORADO 80231  
(303) 306-1858



COLORADO DEPARTMENT OF TRANSPORTATION



Region 3  
222 S. 6th St. # 317  
Grand Junction, CO 81501  
Phone: (970) 248-7390 FAX: (970) 248-7233

Survey Unit: Jackson E. Messenger

Sheet Revisions

mm/yy	xxxxx	xxx

STATE HIGHWAY 13 MP 111 to MP 128

SITUATE IN  
SECTION 1, T. 9 N., R. 91 W.  
SECTIONS 2, 3, 11, 12, 13, 24, 25, 36, T. 10 N., R. 91 W.  
SECTIONS 4, 5, 9, 15, 16, 22, 27, 34, T. 11 N., R. 91 W.  
SECTIONS 17, 20, 29, 32, 33, T. 12 N., R. 91 W.  
OF THE 6TH P.M.  
MOFFAT COUNTY, STATE OF COLORADO.

Project Control Diagram

Plan Sheet

Project Number: STA 0132-015

Project Location: South of Wyoming

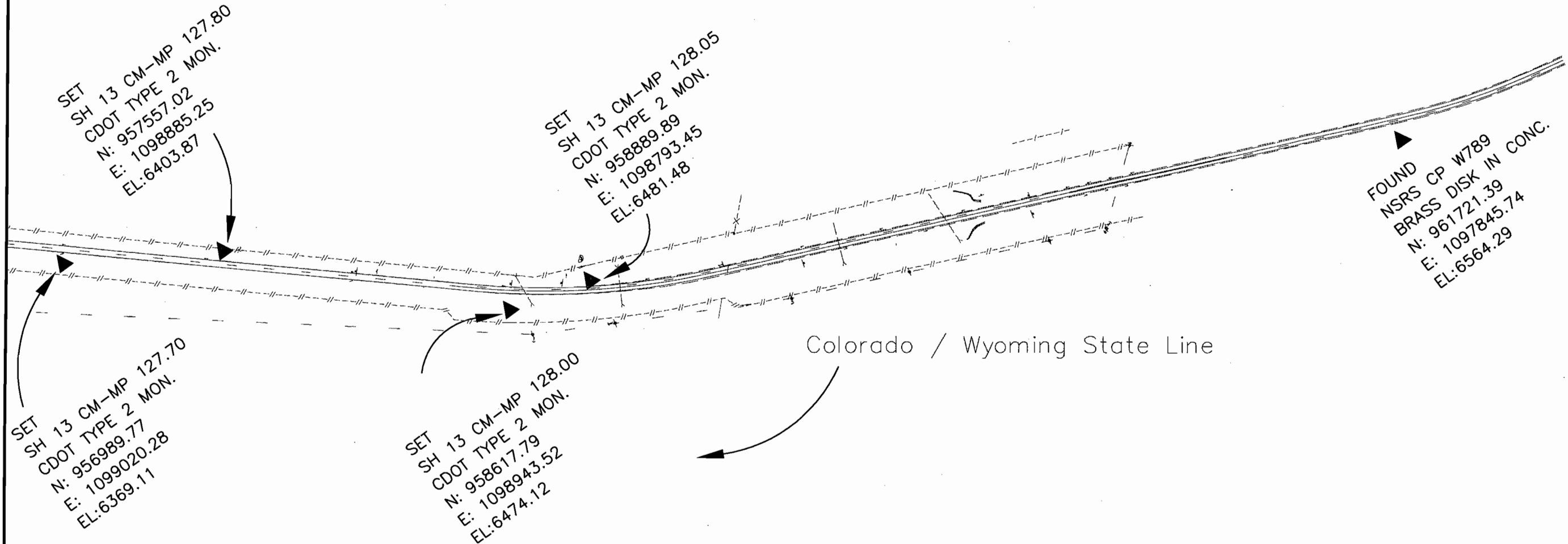
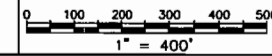
Project Location:

Project Code	Last Mod. Date	Subset Sheets	Sheet No.	Total No. of Sheets
14156	00-00-00	xxx of xxx	23	23

Prepared By:



MOUNTAIN SURVEYING & MAPPING, INC.  
8751 E. HAMPDEN AVE. SUITE B-1  
DENVER, COLORADO 80231  
(303) 306-1858





Region 3  
222 South Sixth Street  
Grand Junction, CO 81501  
Phone: (970) 248-7390 FAX: (970) 248-7233

Right of Way Plans Unit

Sheet Revisions		
mm/yy	XXXXX	XXX

Sheet Revisions		
mm/yy	XXXXX	XXX

Computer File Information	
CREATION DATE: 08/19/2004	INITIALS: RGP
LAST MODIFICATION DATE: 9/15/2004	INITIALS: BDL
FULL PATH: See left side of sheet	
DRAWING FILE NAME: Section-breakdown.dwg	
SCALE: N.T.S.	UNITS: English
<b>URS Corporation</b>	
Denver, Colorado Tel:(303) 740-2600	

FOUND SECTION CORNERS				
TITLE SHEET				
Project Number:		Sta 0132-015		
Project Location:		So. of Wyoming		
Project Code:	Last Mod. Date	Subset Sheets	Sheet No.	Total No. of Sheets
14156	9/15/2004		1	11

# DEPARTMENT OF TRANSPORTATION STATE OF COLORADO

FOUND SECTION CORNERS  
BEING A SURVEY OF THE SECTION CORNERS AND RIGHT OF WAY  
MONUMENTS AS THEY EXIST (SEPTEMBER 2004)

STATE HIGHWAY NO. 13  
MOFFAT COUNTY, COLORADO  
M.P. 111 TO M.P. 128

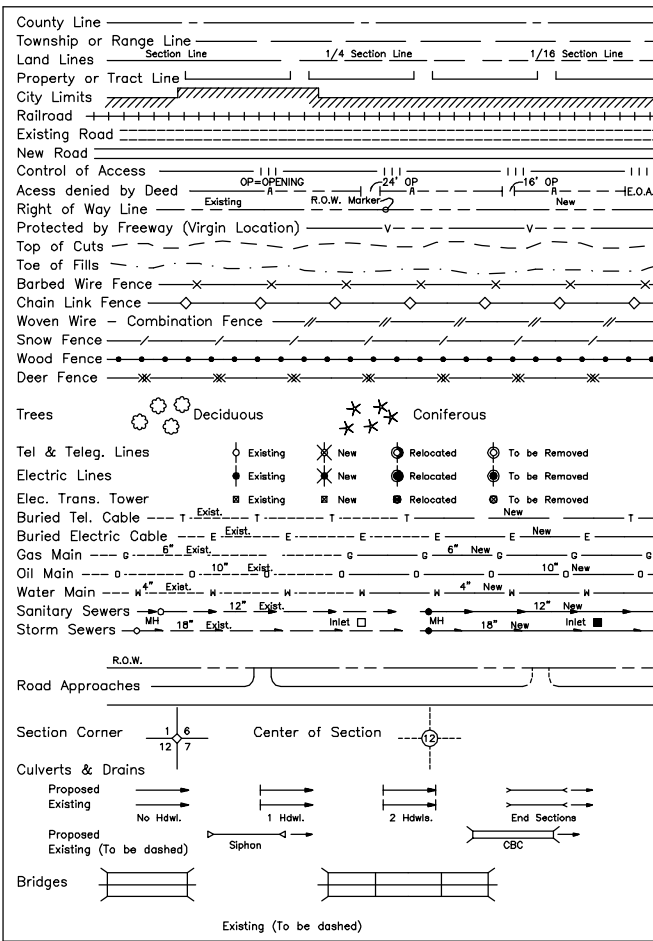
SECTIONS 7, 8, 17, 18, 20, 21, 28, 29, 32 & 33, T12N, R91W, 6TH P.M.  
SECTIONS 4, 5, 9, 15, 16, 21, 22, 27, 34 & 35, T11N, R91W, 6TH P.M.  
SECTIONS 2, 3, 11, 12, 13, 24, 25, 36, T10N, R91W, 6TH P.M.  
SECTION 1, T9N, R91W, 6TH P.M.

INDEX OF SHEETS

1	Title Sheet
2	Tabulation of Monuments
3 - 4	Monuments
4 - 11	Section Maps

SCALES OF ORIGINAL 11x17 DRAWINGS  
SECTION MAPS 1"=1000'

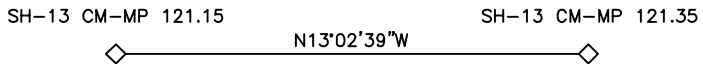
CONVENTIONAL SIGNS



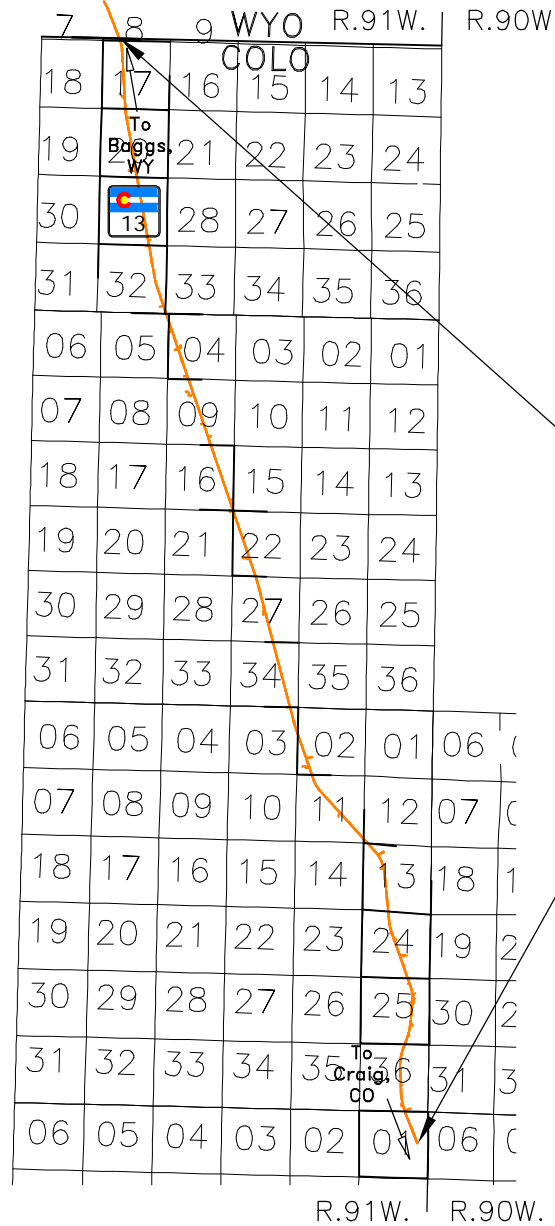
\*All Measurements Are In English Units\*  
Unless Otherwise Noted

BASIS OF BEARINGS

BASIS OF BEARINGS: All bearings are grid bearings of the Colorado State Plane Coordinate System, North Zone, North American Datum 1983. The basis of grid bearing is the line between State Highway 13 CM-MP 121.15 being monumented by a CDOT Type 2 monument and State Highway 13 CM-MP 121.35 being monumented by a CDOT Type 2 monument. That line bearing N13°02'39"W.



Date: September, 2004  
Region 3  
Project Code: 14156



Scale  
1"= 15,000'

End of Project  
M.P.: 128

Beginning of Project  
M.P.: 111

DEPARTMENT OF TRANSPORTATION  
FEDERAL HIGHWAY ADMINISTRATION

AUTHORIZED: \_\_\_\_\_ DATE \_\_\_\_\_

\_\_\_\_\_  
DIVISION ADMINISTRATOR

FILING CERTIFICATION:  
 DEPOSITED THIS \_\_\_\_\_ DAY OF \_\_\_\_\_, 19\_\_\_\_, AT \_\_\_\_\_ M., FOR INFORMATION  
 ONLY IN BOOK \_\_\_\_\_ OF THE COUNTY LAND SURVEYS/RIGHT OF WAY  
 SURVEYS AT PAGE \_\_\_\_\_ RECEPTION NUMBER \_\_\_\_\_  
 SIGNED \_\_\_\_\_  
 DEPT. \_\_\_\_\_  
 I:\PROJECTS\22236268\_Craig\_Co\Drawings\_Survey\Task\_01\6.0\_Design\6.06\_ROW\_Plan\Submittals\FOUND\_SECTION\_CORNERS-TBR\TitleSheet.dwg



Region 3
222 South Sixth Street
Grand Junction, CO 81501
Phone: (970) 248-7390 FAX: (970) 248-7233

Right of Way Plans Unit

Table with 3 columns: nm/yy, xxxxx, xxx. Title: Sheet Revisions

Table with 3 columns: nm/yy, xxxxx, xxx. Title: Sheet Revisions

Table with 2 columns: Field, Value. Title: Computer File Information

Table with 2 columns: Field, Value. Title: FOUND SECTION CORNERS

Table with 2 columns: Field, Value. Title: TABULATION OF MONUMENTS

Table with 2 columns: Field, Value. Title: Project Number, Location, Code, Date, Sheets

GENERAL NOTES

- 1. Survey consisted of tied section corners for horizontal positions only. No boundary determination or section breakdown analysis was performed, and was prepared for Colorado Department of Transportation purposes only.
2. NOTICE: According to Colorado law you must commence any legal action based upon any defect in this survey within three years after you first discover such defect.
3. All coordinates listed are PROJECT COORDINATES.
4. BASIS OF BEARINGS: All bearings are grid bearings of the Colorado State Plane Coordinate System, North Zone, North American Datum 1983.

Tabulation of Found Allquot Corners

Table with 4 columns: Point, Northing, Easting, Description. Lists survey points and their coordinates and descriptions.

Tabulation of Found ROW and Property Pins

Table with 4 columns: Point, Northing, Easting, Description. Lists ROW and property pin locations.

Tabulation of Found ROW and Property Pins

Table with 4 columns: Point, Northing, Easting, Description. Lists ROW and property pin locations.


Tabulation of Found ROW and Property Pins

Table with 4 columns: Point, Northing, Easting, Description. Lists ROW and property pin locations.

Tabulation of Found ROW and Property Pins

Table with 4 columns: Point, Northing, Easting, Description. Lists ROW and property pin locations.

FILED CERTIFICATION: DEPOSITED THIS DAY OF 19 AT THE COUNTY LAND SURVEYS/RIGHT OF WAY SURVEYS AT PAGE RECEPTION NUMBER SIGNED DEPT.



FIELD SURVEYOR'S STATEMENT

ORIGINAL ALIQUOT AND BOUNDARY MARKER LOCATION WAS DONE UNDER MY SUPERVISION AND CHECKING.

NAME THOMAS W. STOUTENBURG P.L.S. NO. 22103

DATE 10-16-08

Original Stamp



Region 3  
222 South Sixth Street  
Grand Junction, CO 81501  
Phone: (970) 248-7390 FAX: (970) 248-7233


Right of Way Plans Unit

Sheet Revisions	
mm/yy	XXXXX

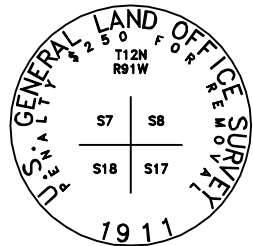
Sheet Revisions	
mm/yy	XXXXX

Computer File Information	
CREATION DATE: 08/16/2004	INITIALS: RGP
LAST MODIFICATION DATE: 9/15/2004	INITIALS: BDL
FULL PATH: see side of Sheet	
DRAWING FILE NAME: Section-Corner-Caps.dwg	
SCALE: 1" = 2'	UNITS: English
<b>URS Corporation</b>	
Denver, Colorado Tel:(303) 740-2600	

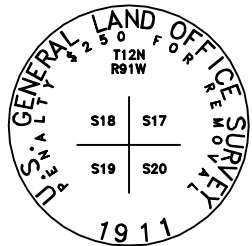
FOUND SECTION CORNERS				
MONUMENTS				
Project Number:		STA 0132-015		
Project Location:		So. of Wyoming		
Project Code:	Last Mod. Date	Subset Sheets	Sheet No.	Total No. of Sheets
14156	9/15/2004		3	11



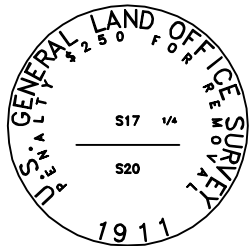
Found 2 1/2" Brass cap on 2" iron pipe leaning south westerly 1.3' Above ground Point # 100



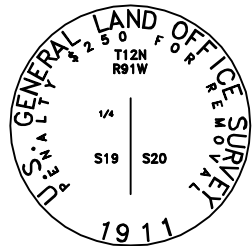
Found 2 1/2" Brass cap on 2" iron pipe leaning slightly to the south 1.3' Above ground Point # 102



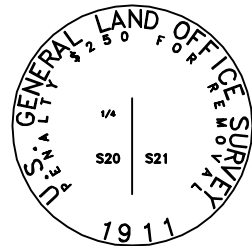
Found 2 1/2" Brass cap on 2" iron pipe 1.0' Above ground Point # 107



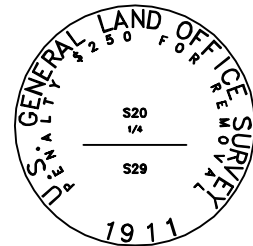
Found 2 1/2" Brass cap on 1" iron pipe 0.3' Above ground Point # 109



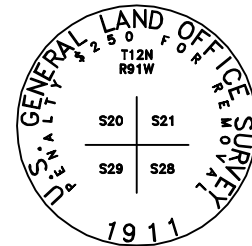
Found 2 1/2" Brass cap on 1" iron pipe 1.0' Above ground Point # 111



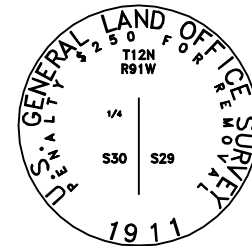
Found 2 1/2" Brass cap on 1" iron pipe 0.2' Above ground Point # 112



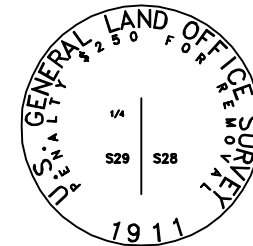
Found 2 1/2" Brass cap on 1" iron pipe leaning towards west 1.4' Above ground Point # 113



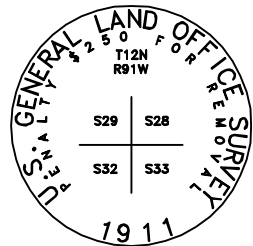
Found 2 1/2" Brass cap on 2" iron pipe 1.0' Above ground Point # 114



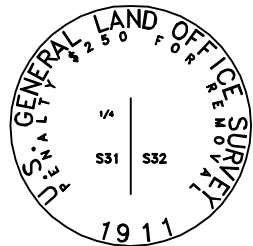
Found 2 1/2" Brass cap on 1" iron pipe 1.0' bent parallel with ground Point # 115



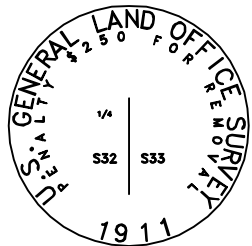
Found 2 1/2" Brass cap on 1" iron pipe 0.4' Above ground Point # 116



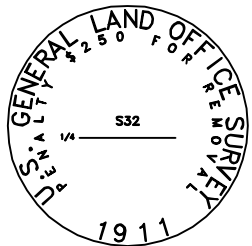
Found 2 1/2" Brass cap on 1" iron pipe 0.8' Above ground Point # 118



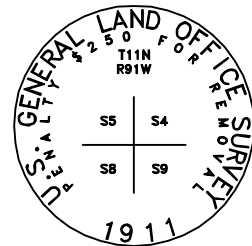
Found 2 1/2" Brass cap on 1" iron pipe 0.5' above ground Point # 119



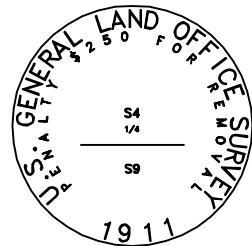
Found 2 1/2" Brass cap on 1" iron pipe 0.8' Above ground Point # 120



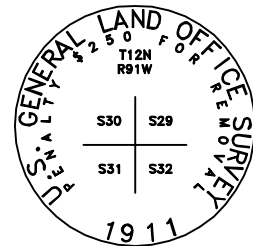
Found 2 1/2" Brass cap on 1" iron pipe 1.2' Above ground Point # 124



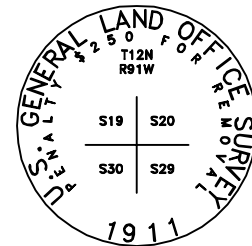
Found 2 1/2" Brass cap on 2" iron pipe leaning 0.7' Above ground Point # 125



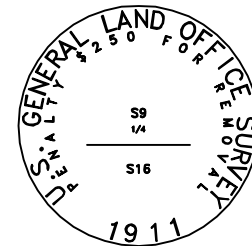
Found 2 1/2" Brass cap on 1" iron pipe 0.8' Above ground Point # 126



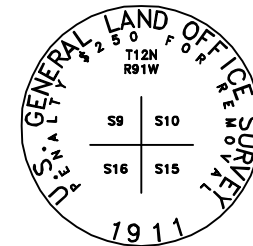
Found 2 1/2" Brass cap on 2" iron pipe 1.0' above ground Point # 127




Found 2 1/2" Brass cap on 2" iron pipe 0.7' above ground Point # 129



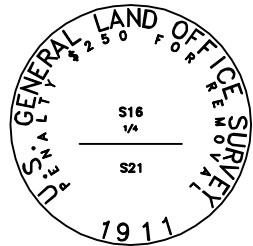
Found 2 1/2" Brass cap on 1" iron pipe leaning 1.2' Above ground Point # 130



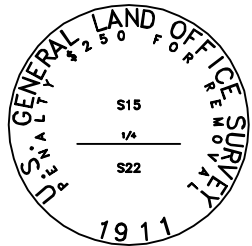
Found 2 1/2" Brass cap on 2" iron pipe 1.0' Above ground Point # 131



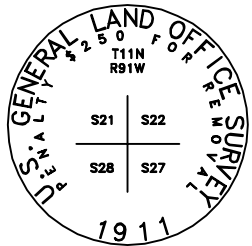
Found 2 1/2" Brass cap on 1" iron pipe 0.8' Above ground Point # 132



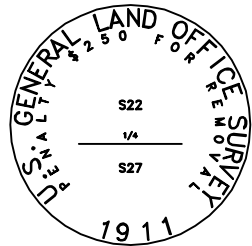
Found 2 1/2" Brass cap on 1" iron pipe 1.0' Above ground Point # 133



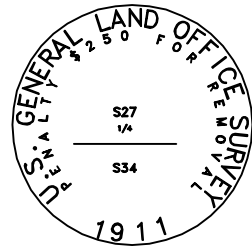
Found 2 1/2" Brass cap on 1" iron pipe 1.2' Above ground Point # 135



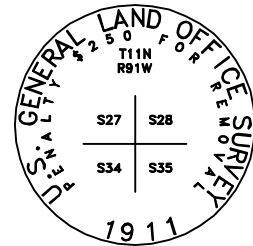
Found 2 1/2" Brass cap on 2" iron pipe 1.0 Above ground Point # 138



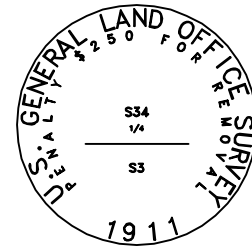
Found 2 1/2" Brass cap on 1" iron pipe 0.8' Above ground Point # 139



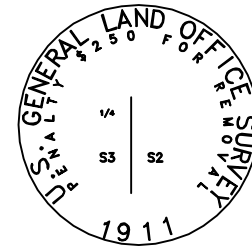
Found 2 1/2" Brass cap on 1" iron pipe 1.0' Above ground Point # 142



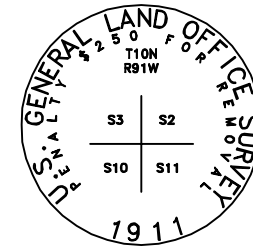
Found 2 1/2" Brass cap on 2" iron pipe 1.0' Above ground Point # 143



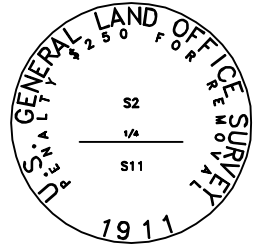
Found 2 1/2" Brass cap on 1" iron pipe 1.0' Above ground Point # 146




Found 2 1/2" Brass cap on 1" iron pipe 1.0' Above ground Point # 148




Found 2 1/2" Brass cap on 2" iron pipe 1.0' Above ground Point # 149



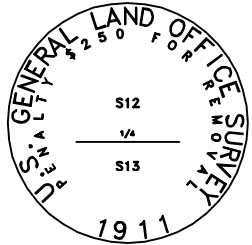
Found 2" Brass cap on 1" iron pipe 0.4' Above ground Point # 150



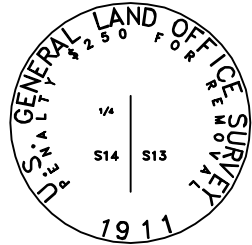
Found 2 1/2" Brass cap on 1" iron pipe 1.0' Above ground Point # 152



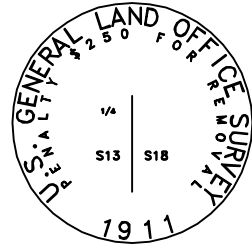
Found 2 1/2" Brass cap on 2" iron pipe 1.0' Above ground Point # 154



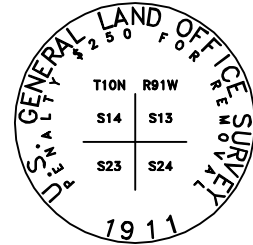
Found 2 1/2" Brass cap on 1" iron pipe 0.8' Above ground Point # 155




Found 2 1/2" Brass cap on 1" iron pipe 0.5' Above ground Point # 156



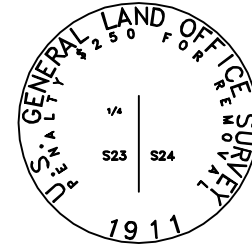
Found 2 1/2" Brass cap on 1" iron pipe 1.0' Above ground Point # 157



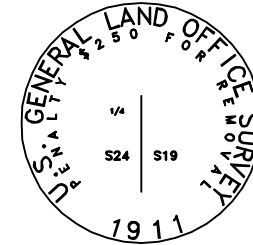
Found 2 1/2" Brass cap on 2" iron pipe 0.5' Above ground Point # 158



Found 2 1/2" Brass cap on 1" iron pipe 0.2' Above ground Caps Reads to the south (facing south) Point # 159



Found 2 1/2" Brass cap on 1" iron pipe leaning 0.5' Above ground Point # 160



Found xxx" xxxxxx cap on x" iron pipe laying down 8" below ground surface in plowed field Point # 161

FILING CERTIFICATION: DEPOSITED THIS \_\_\_ DAY OF \_\_\_ AT \_\_\_ M., FOR INFORMATION ONLY IN BOOK \_\_\_ OF THE COUNTY LAND SURVEYS/RIGHT OF WAY SURVEYS AT PAGE \_\_\_ RECEPTION NUMBER \_\_\_

SIGNED: \_\_\_\_\_ DATE: 10/17/2004 01:58:22 PM MDS

I:\PROJECTS\22232068\_Craig\_Mess\_Survey\Task\_01\_6.0\_Design\6.06\_ROW\Plan\Submit\State\FOUND\_SECTION\_CORNERS-TBA\Section-Corner-Caps.dwg

COLORADO DEPARTMENT OF TRANSPORTATION



Region 3  
222 South Sixth Street  
Grand Junction, CO 81501  
Phone: (970) 248-7390 FAX: (970) 248-7233

Right of Way Plans Unit

Sheet Revisions	
mm/yy	XXXXX

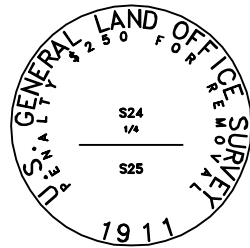
Sheet Revisions	
mm/yy	XXXXX

Computer File Information

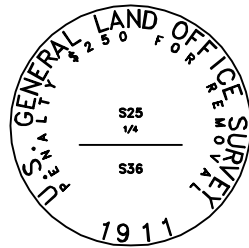
CREATION DATE: 08/16/2004 INITIALS: RGP  
LAST MODIFICATION DATE: 9/15/2004 INITIALS: BDL  
FULL PATH: see side of Sheet  
DRAWING FILE NAME: Section-Corner-Caps.dwg  
SCALE: 1"= 2' UNITS: English  
**URS Corporation**  
Denver, Colorado Tel:(303) 740-2600

FOUND SECTION CORNERS

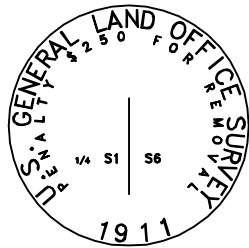
MONUMENTS				
Project Number:		STA 0132-015		
Project Location:		So. of Wyoming		
Project Code	Last Mod. Date	Subset Sheets	Sheet No.	Total No. of Sheets
14156	9/15/2004		4	11



Found 2 1/2" Brass cap on 1" iron pipe 0.5' Above ground Point # 162



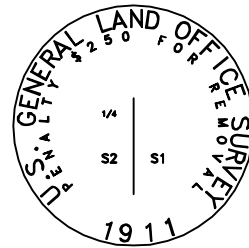
Found 2 1/2" Brass cap on 1" iron pipe 0.6' Above ground Point # 166




Found 2 1/2" Brass cap on 1" iron pipe 1.2' Above ground Point # 169



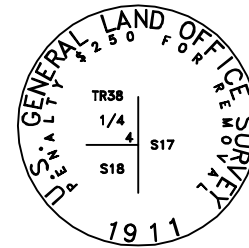
5/8" Rebar 0.2' above ground Point #s 172, 184



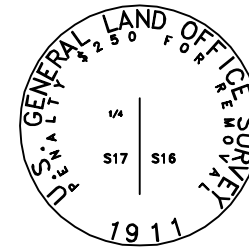
Found 2 1/2" Brass cap on 1" iron pipe 1.0' Below ground Shot spin point (where pipe enters ground vertically) Point # 190




Found 2 1/2" Brass cap on 1" iron pipe leaning/bent slightly easterly (.2') Shot @ point of entry to ground Point # 195




Found 2 1/2" Brass cap on 1" iron pipe Flush with ground Point # 201



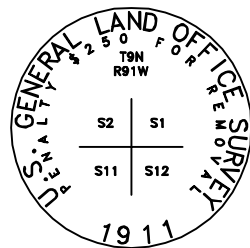
Found 2 1/2" Brass cap on 1" iron pipe leaning towards east 1.0' Above ground Point # 202



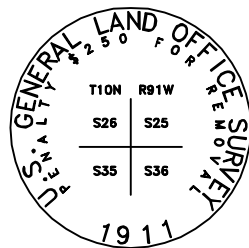
Found 2 1/2" Brass cap on 1" iron pipe 0.5' Above ground Point # 208



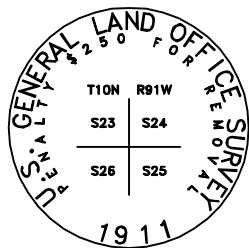
Found 2 1/2" Brass cap on 1" iron pipe 0.4' Above ground Point # 207



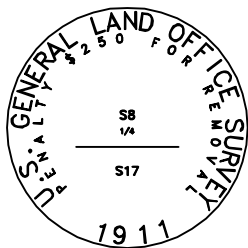
Found 2 1/2" Brass cap on 2" iron pipe leaning 0.5' Above ground Point # 996



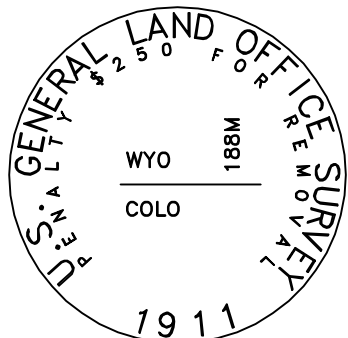
Found 2 1/2" Brass cap on 2" iron pipe leaning towards east 1.0' Above ground Point # 997



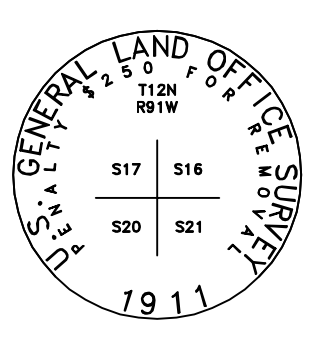
Found 2 1/2" Brass cap on 2" iron pipe Flush with ground Point # 999



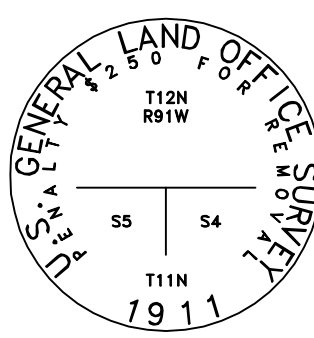
Found 2 1/2" Brass cap on 1" iron pipe 0.6' Above ground Point # 105



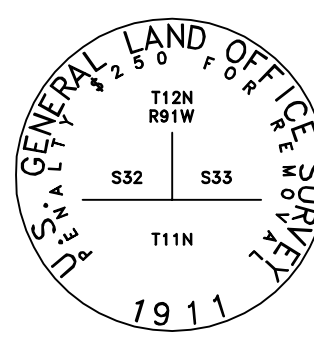
Found 3 1/2" Brass cap on 3" iron pipe 0.8' above ground Point # 104



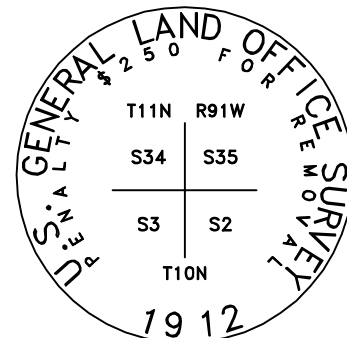
Found 3" Brass cap on 2" iron pipe 1.0' above ground Point # 110



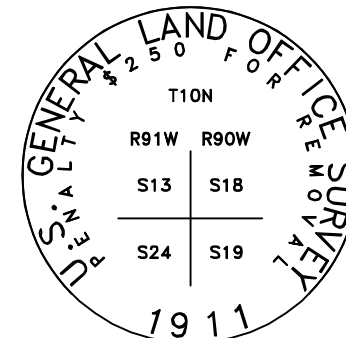
Found 3 1/2" Brass cap on 3" iron pipe 0.5' above ground Point # 122



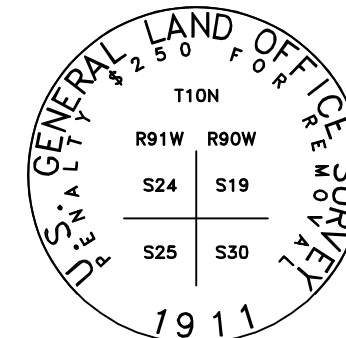
Found 3 1/2" Brass cap on 2 1/2" iron pipe 1.8' above ground Point # 123



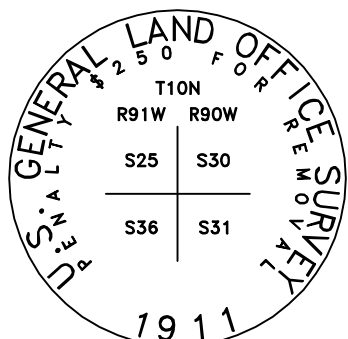
Found 3 1/2" Brass cap on 3" iron pipe 1.0' above ground Point # 147



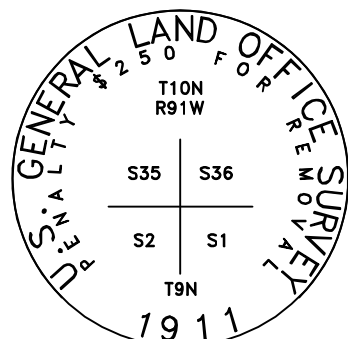
Found 3 1/2" Brass cap on 3" iron pipe 0.5' Above ground Point # 151



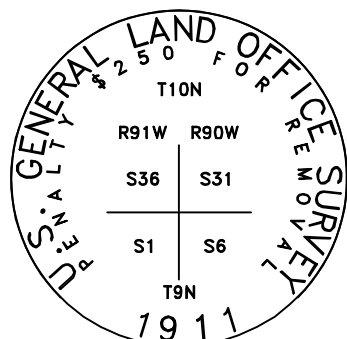
Found 3 1/2" Brass cap on 3" iron pipe 0.4' Above ground Point # 163



Found 3 1/2" Brass cap on 3" iron pipe 1.0' above ground Point # 167



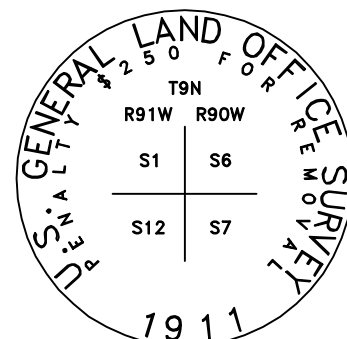
Found 3 1/2" Brass cap on 3" iron pipe 0.8' Above ground Point # 168




Found 3 1/2" Brass cap on 3" iron pipe 0.4' Above ground Point # 171



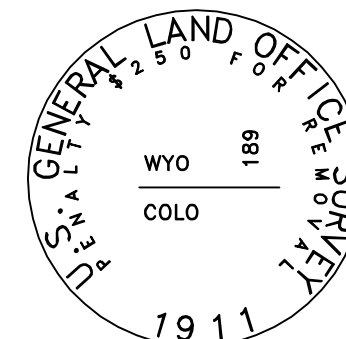
Found 3 1/2" Aluminum cap on 3" iron pipe 1.0' above ground Point # 174



Found 3 1/2" Brass cap on 3" iron pipe 0.8' above ground Point # 197



Found 3 1/2" Aluminum cap on 1" iron pipe 1.0' above ground Point # 206



Found 3 1/2" Brass cap on 3" iron pipe 1.0' above ground Point # 994

FILING CERTIFICATION: DEPOSITED THIS 19th DAY OF \_\_\_\_\_, AT \_\_\_\_\_, M., FOR INFORMATION ONLY IN BOOK \_\_\_\_\_ OF THE COUNTY LAND SURVEYS/RIGHT OF WAY SURVEYS AT PAGE \_\_\_\_\_ RECEPTION NUMBER \_\_\_\_\_

SIGNED \_\_\_\_\_ DATE \_\_\_\_\_ TIME \_\_\_\_\_

I:\PROJECTS\22329268\_Corner\_Caps.dwg - final.dwg 10/14/2004 01:58:22 PM TMS

**COLORADO DEPARTMENT OF TRANSPORTATION**



Region 3  
222 South Sixth Street  
Grand Junction, CO 81501  
Phone: (970) 248-7390 FAX: (970) 248-7233

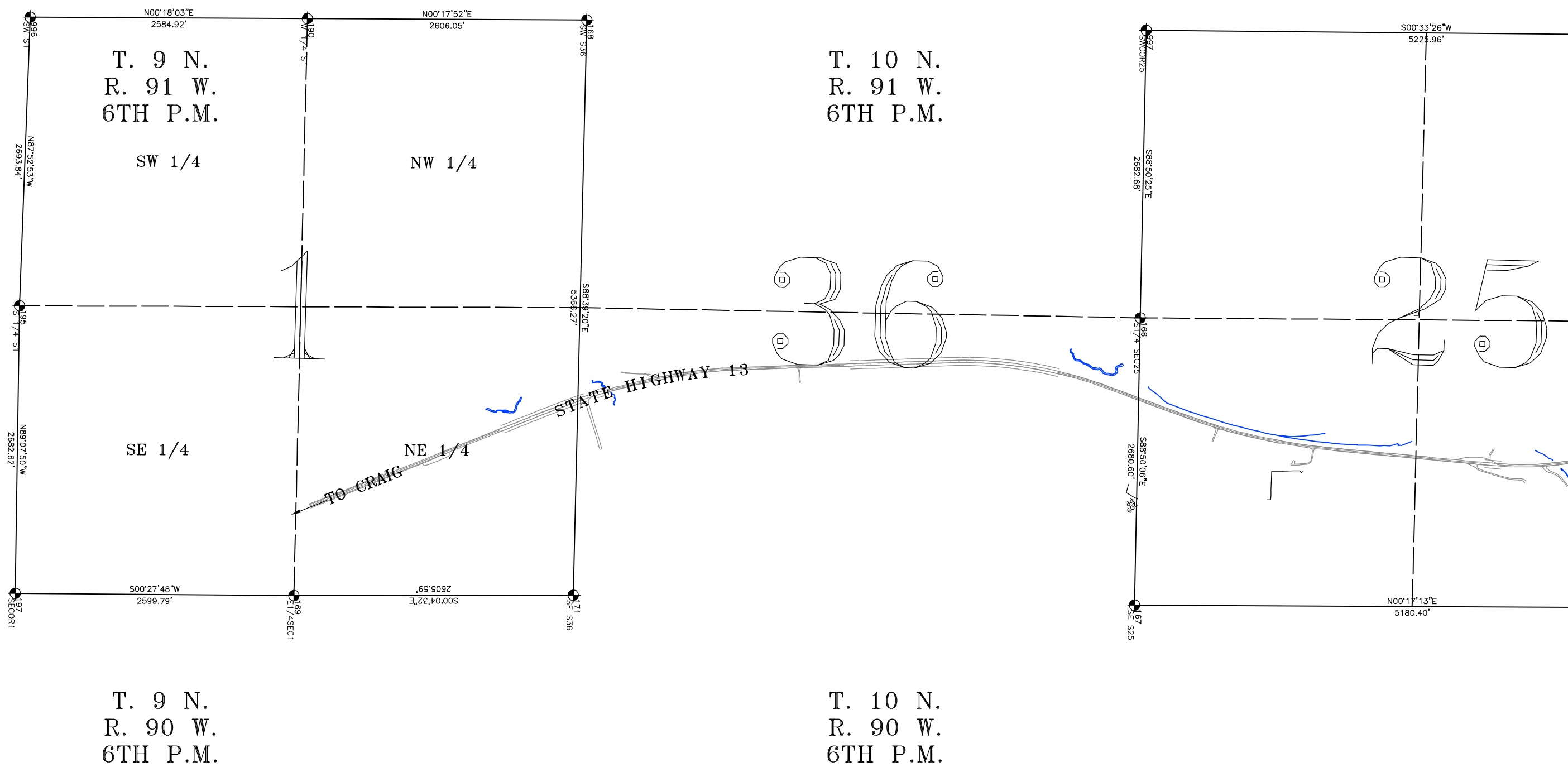
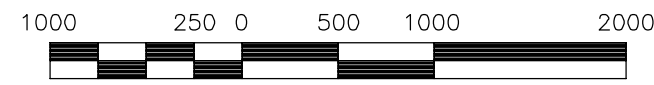
Right of Way Plans Unit

Sheet Revisions		
mm/yy	XXXXX	XXX

Sheet Revisions		
mm/yy	XXXXX	XXX

Computer File Information	
CREATION DATE: 08/19/2004	INITIALS: RGP
LAST MODIFICATION DATE: 9/15/2004	INITIALS: BDL
FULL PATH: See left side of sheet	
DRAWING FILE NAME: Section-breakdown.dwg	
SCALE: 1"=1000'	
UNITS: English	
<b>URS Corporation</b>	
Denver, Colorado Tel:(303) 740-2600	

FOUND SECTION CORNERS				
SECTION MAPS				
Project Number:		Sta 0132-015		
Project Location:		So. of Wyoming		
Project Code:	Last Mod. Date	Subset Sheets	Sheet No.	Total No. of Sheets
14156	9/15/2004		5	11



FILING CERTIFICATION: DEPOSITED THIS \_\_\_\_ DAY OF \_\_\_\_ 19\_\_ AT \_\_\_\_ M., FOR INFORMATION ONLY IN BOOK \_\_\_\_ OF THE COUNTY LAND SURVEYS/RIGHT OF WAY SURVEYS AT PAGE \_\_\_\_ RECEPTION NUMBER \_\_\_\_  
 SIGNED \_\_\_\_\_ DEPT. \_\_\_\_\_

**COLORADO DEPARTMENT OF TRANSPORTATION**

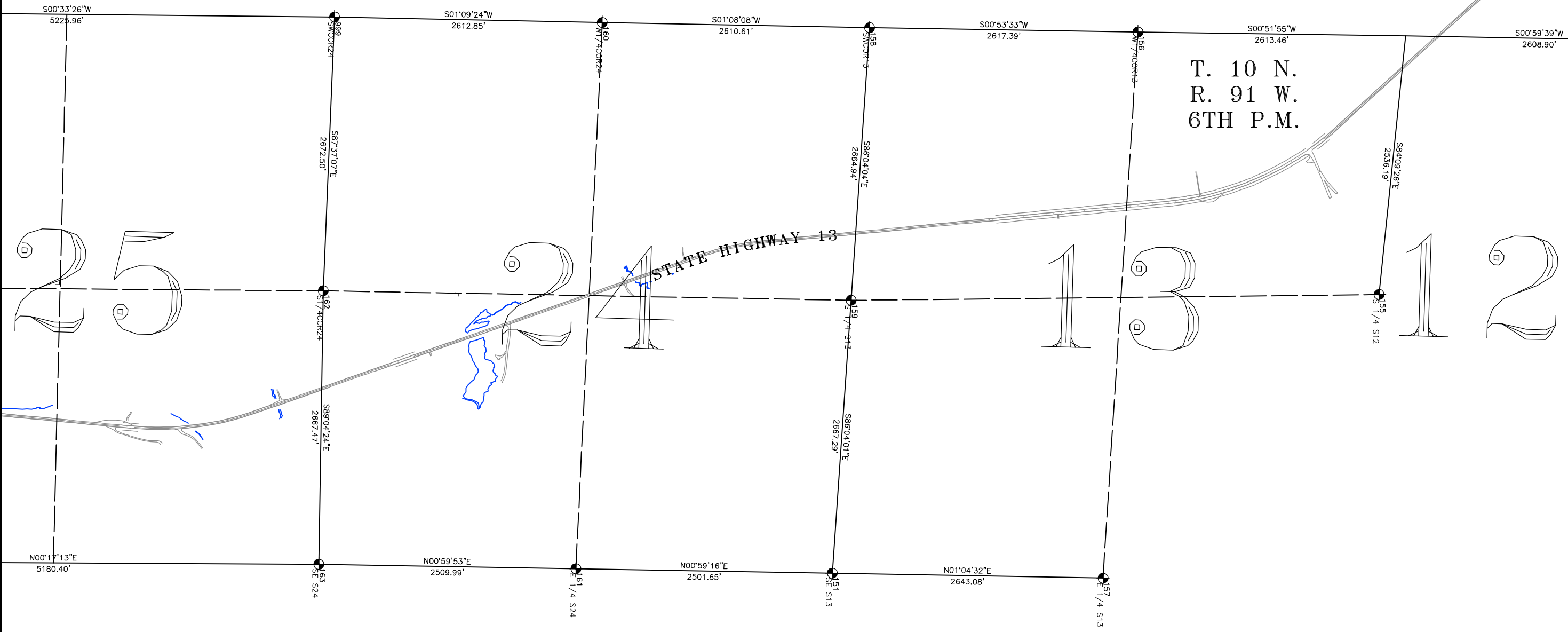
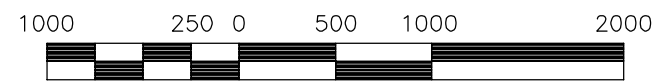
Region 3  
 222 South Sixth Street  
 Grand Junction, CO 81501  
 Phone: (970) 248-7390 FAX: (970) 248-7233  
**Right of Way Plans Unit**

Sheet Revisions		
mm/yy	XXXXX	XXX

Sheet Revisions		
mm/yy	XXXXX	XXX

**Computer File Information**  
 CREATION DATE: 08/19/2004 INITIALS: RGP  
 LAST MODIFICATION DATE: 9/15/2004 INITIALS: BDL  
 FULL PATH: See left side of sheet  
 DRAWING FILE NAME: Section-breakdown.dwg  
 SCALE: 1"=1000' UNITS: English  
**URS Corporation**  
 Denver, Colorado Tel:(303) 740-2600

FOUND SECTION CORNERS				
SECTION MAPS				
Project Number:		Sta 0132-015		
Project Location:		So. of Wyoming		
Project Code	Last Mod. Date	Subset Sheets	Sheet No.	Total No. of Sheets
14156	9/15/2004	6	6	11



T. 10 N.  
 R. 91 W.  
 6TH P.M.

T. 10 N.  
 R. 90 W.  
 6TH P.M.

FILING CERTIFICATION:  
 DEPOSITED THIS \_\_\_\_ DAY OF \_\_\_\_ 19\_\_ AT \_\_\_\_ M., FOR INFORMATION  
 ONLY IN BOOK \_\_\_\_ OF THE COUNTY LAND SURVEYS/RIGHT OF WAY  
 SURVEYS AT PAGE \_\_\_\_ RECEPTION NUMBER \_\_\_\_  
 SIGNED \_\_\_\_\_  
 DEPT. \_\_\_\_\_

**COLORADO DEPARTMENT OF TRANSPORTATION**

Region 3  
 222 South Sixth Street  
 Grand Junction, CO 81501  
 Phone: (970) 248-7390 FAX: (970) 248-7233

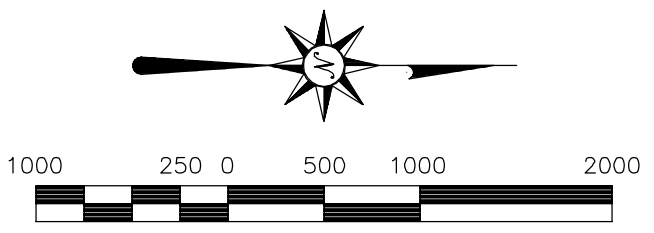
Right of Way Plans Unit

Sheet Revisions		
mm/yy	XXXXX	XXX

Sheet Revisions		
mm/yy	XXXXX	XXX

Computer File Information  
 CREATION DATE: 08/19/2004 INITIALS: RGP  
 LAST MODIFICATION DATE: 9/15/2004 INITIALS: BDL  
 FULL PATH: See left side of sheet  
 DRAWING FILE NAME: Section-breakdown.dwg  
 SCALE: 1"=1000' UNITS: English  
**URS Corporation**  
 Denver, Colorado Tel:(303) 740-2600

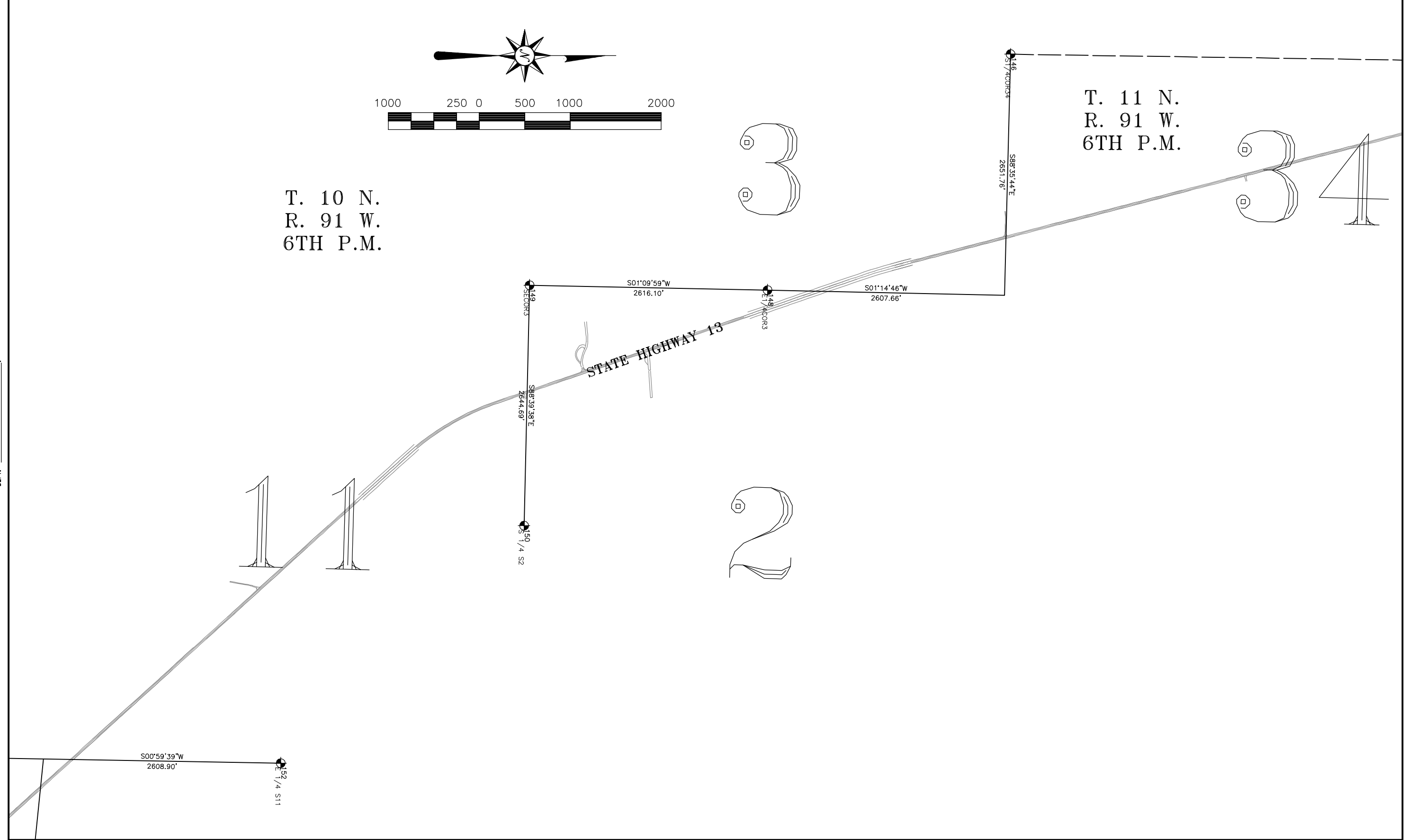
FOUND SECTION CORNERS				
SECTION MAPS				
Project Number:		Sta 0132-015		
Project Location:		So. of Wyoming		
Project Code	Last Mod. Date	Subset Sheets	Sheet No.	Total No. of Sheets
14156	9/15/2004		7	11



T. 10 N.  
 R. 91 W.  
 6TH P.M.

T. 11 N.  
 R. 91 W.  
 6TH P.M.

STATE HIGHWAY 13



FILING CERTIFICATION:  
 DEPOSITED THIS \_\_\_ DAY OF \_\_\_ M., FOR INFORMATION  
 ONLY IN BOOK \_\_\_ OF THE COUNTY LAND SURVEYS/RIGHT OF WAY  
 SURVEYS AT PAGE \_\_\_ RECEPTION NUMBER \_\_\_\_\_  
 SIGNED \_\_\_\_\_  
 DEPT. \_\_\_\_\_

**COLORADO DEPARTMENT OF TRANSPORTATION**

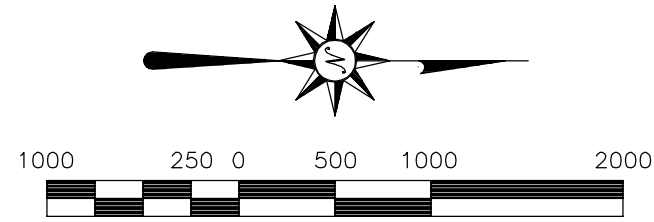
Region 3  
 222 South Sixth Street  
 Grand Junction, CO 81501  
 Phone: (970) 248-7390 FAX: (970) 248-7233  
**Right of Way Plans Unit**

Sheet Revisions		
mm/yy	XXXXX	XXX

Sheet Revisions		
mm/yy	XXXXX	XXX

**Computer File Information**  
 CREATION DATE: 08/19/2004 INITIALS: RGP  
 LAST MODIFICATION DATE: 9/15/2004 INITIALS: BDL  
 FULL PATH: See left side of sheet  
 DRAWING FILE NAME: Section-breakdown.dwg  
 SCALE: 1"=1000' UNITS: English  
**URS Corporation**  
 Denver, Colorado Tel:(303) 740-2600

FOUND SECTION CORNERS				
SECTION MAPS				
Project Number:		Sta 0132-015		
Project Location:		So. of Wyoming		
Project Code	Last Mod. Date	Subset Sheets	Sheet No.	Total No. of Sheets
14156	9/15/2004		8	11

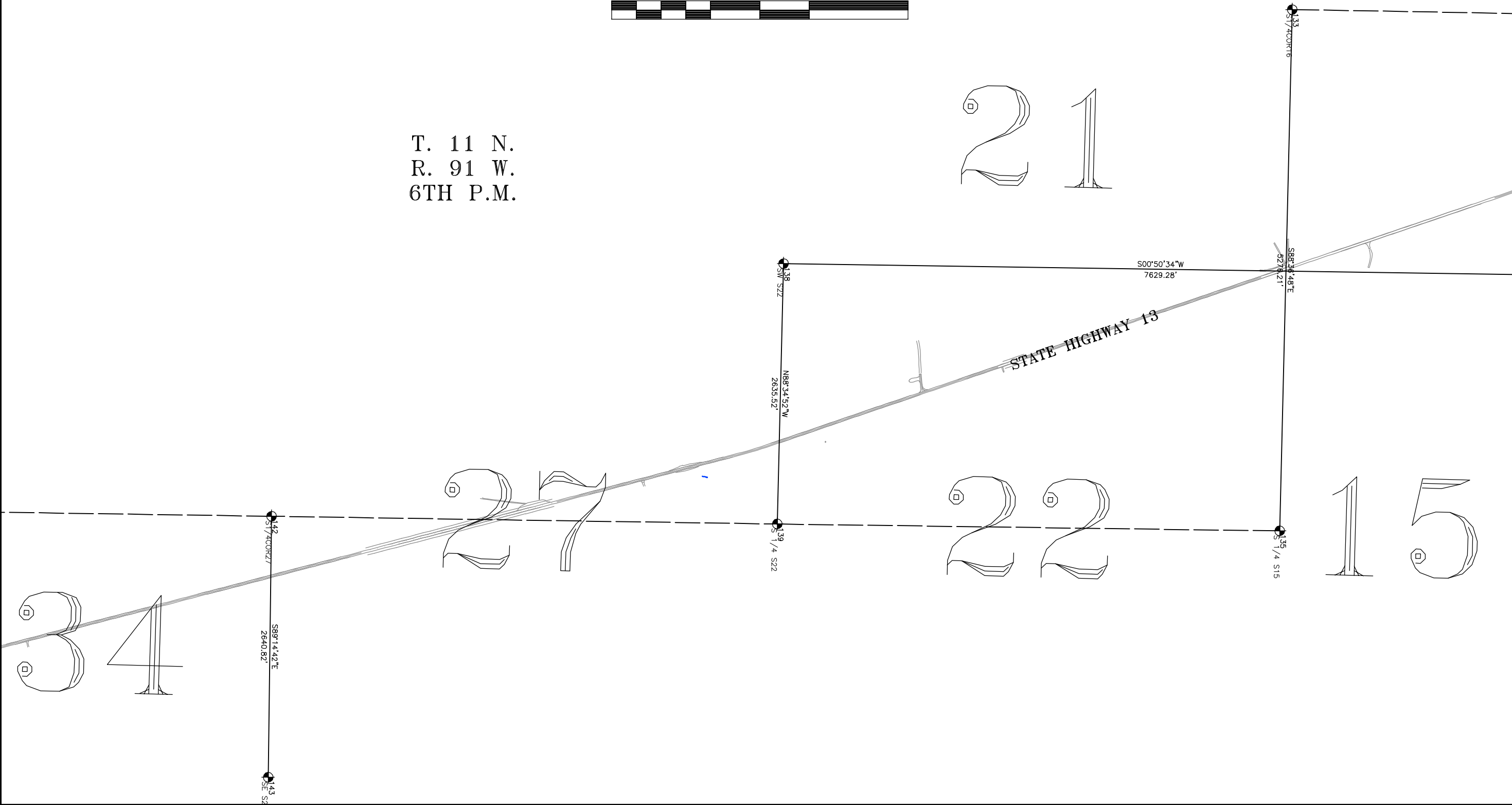


T. 11 N.  
 R. 91 W.  
 6TH P.M.

21

22

15



FILING CERTIFICATION: DEPOSITED THIS \_\_\_ DAY OF \_\_\_ 19\_\_\_ AT \_\_\_ M., FOR INFORMATION ONLY IN BOOK \_\_\_ OF THE COUNTY LAND SURVEYS/RIGHT OF WAY SURVEYS AT PAGE \_\_\_, RECEPTION NUMBER \_\_\_.  
 SIGNED \_\_\_\_\_ DEPT. \_\_\_\_\_

**COLORADO DEPARTMENT OF TRANSPORTATION**

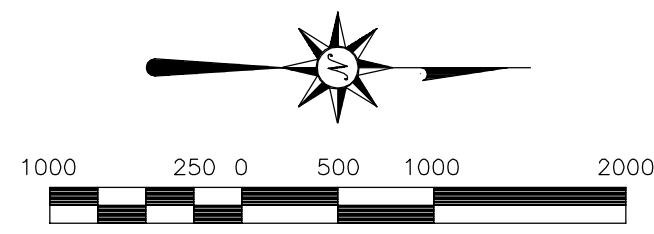
Region 3  
 222 South Sixth Street  
 Grand Junction, CO 81501  
 Phone: (970) 248-7390 FAX: (970) 248-7233  
**Right of Way Plans Unit**

Sheet Revisions		
mm/yy	XXXXX	XXX

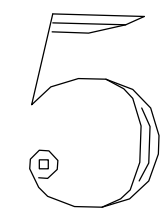
Sheet Revisions		
mm/yy	XXXXX	XXX

Computer File Information	
CREATION DATE: 08/19/2004	INITIALS: RGP
LAST MODIFICATION DATE: 9/15/2004	INITIALS: BDL
FULL PATH: See left side of sheet	
DRAWING FILE NAME: Section-breakdown.dwg	
SCALE: 1"=1000'	UNITS: English
<b>URS Corporation</b>	
Denver, Colorado Tel:(303) 740-2600	

FOUND SECTION CORNERS				
SECTION MAPS				
Project Number: Sta 0132-015				
Project Location: So. of Wyoming				
Project Code: 14156	Last Mod. Date: 9/15/2004	Subset Sheets:	Sheet No.: 9	Total No. of Sheets: 11

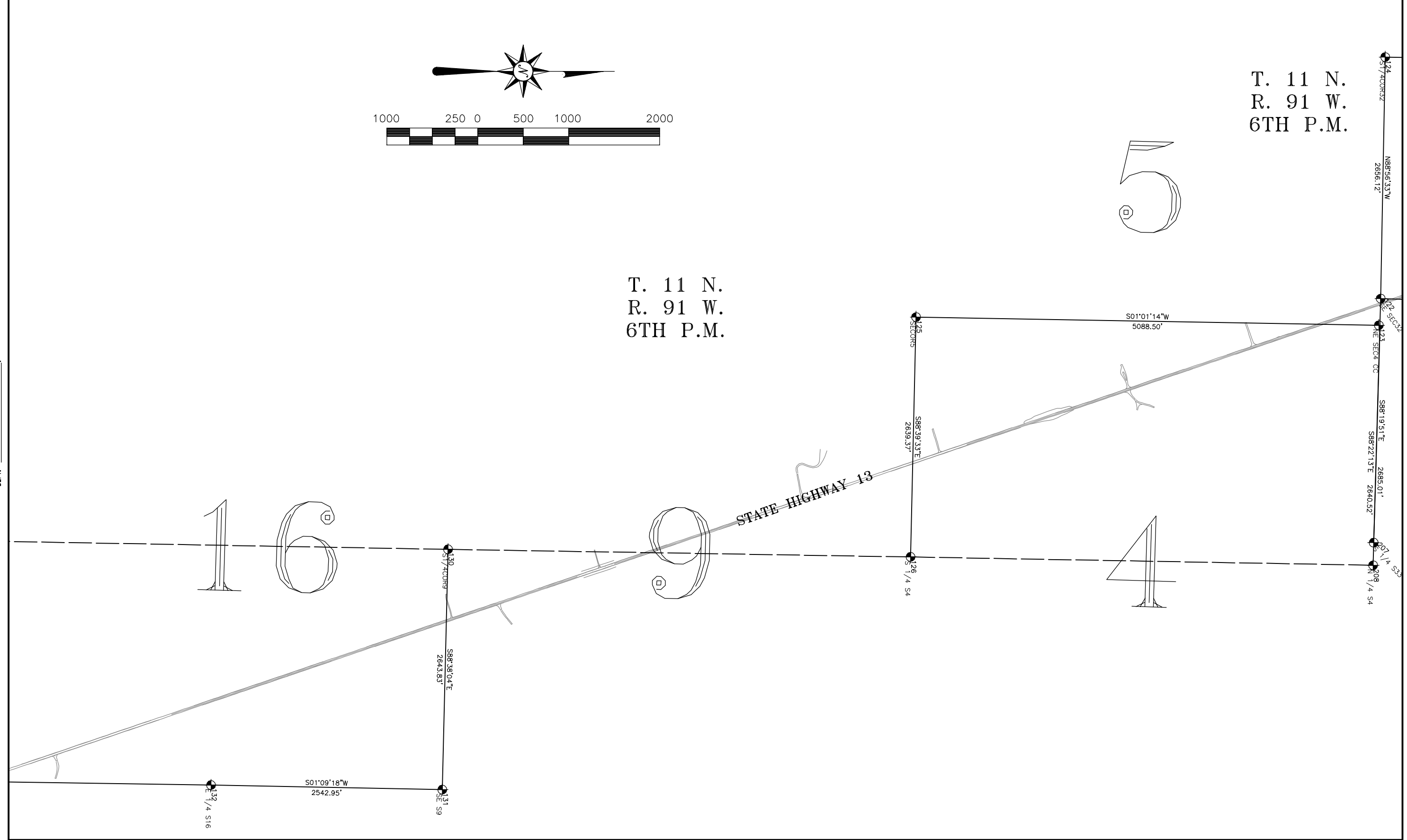
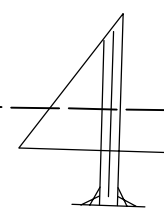
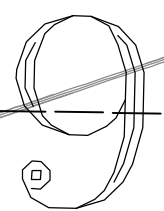
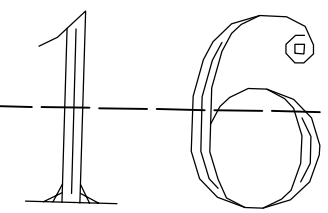


T. 11 N.  
 R. 91 W.  
 6TH P.M.



T. 11 N.  
 R. 91 W.  
 6TH P.M.

STATE HIGHWAY 13



FILING CERTIFICATION: DEPOSITED THIS \_\_\_\_ DAY OF \_\_\_\_ 19 \_\_\_\_, AT \_\_\_\_ M., FOR INFORMATION ONLY IN BOOK \_\_\_\_ OF THE COUNTY LAND SURVEYS/RIGHT OF WAY SURVEYS AT PAGE \_\_\_\_ RECEPTION NUMBER \_\_\_\_  
 SIGNED \_\_\_\_\_ DEPT. \_\_\_\_\_

**COLORADO DEPARTMENT OF TRANSPORTATION**



Region 3  
222 South Sixth Street  
Grand Junction, CO 81501  
Phone: (970) 248-7390 FAX: (970) 248-7233

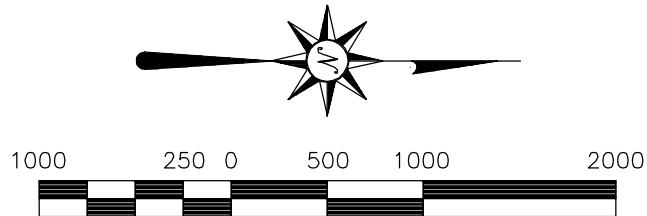
Right of Way Plans Unit

Sheet Revisions		
mm/yy	XXXXX	XXX

Sheet Revisions		
mm/yy	XXXXX	XXX

Computer File Information	
CREATION DATE: 08/19/2004	INITIALS: RGP
LAST MODIFICATION DATE: 9/15/2004	INITIALS: BDL
FULL PATH: See left side of sheet	
DRAWING FILE NAME: Section-breakdown.dwg	
SCALE: 1"=1000' UNITS: English	
<b>URS Corporation</b>	
Denver, Colorado Tel:(303) 740-2600	

FOUND SECTION CORNERS				
SECTION MAPS				
Project Number:		Sta 0132-015		
Project Location:		So. of Wyoming		
Project Code:	Last Mod. Date	Subset Sheets	Sheet No.	Total No. of Sheets
14156	9/15/2004	10	10	11

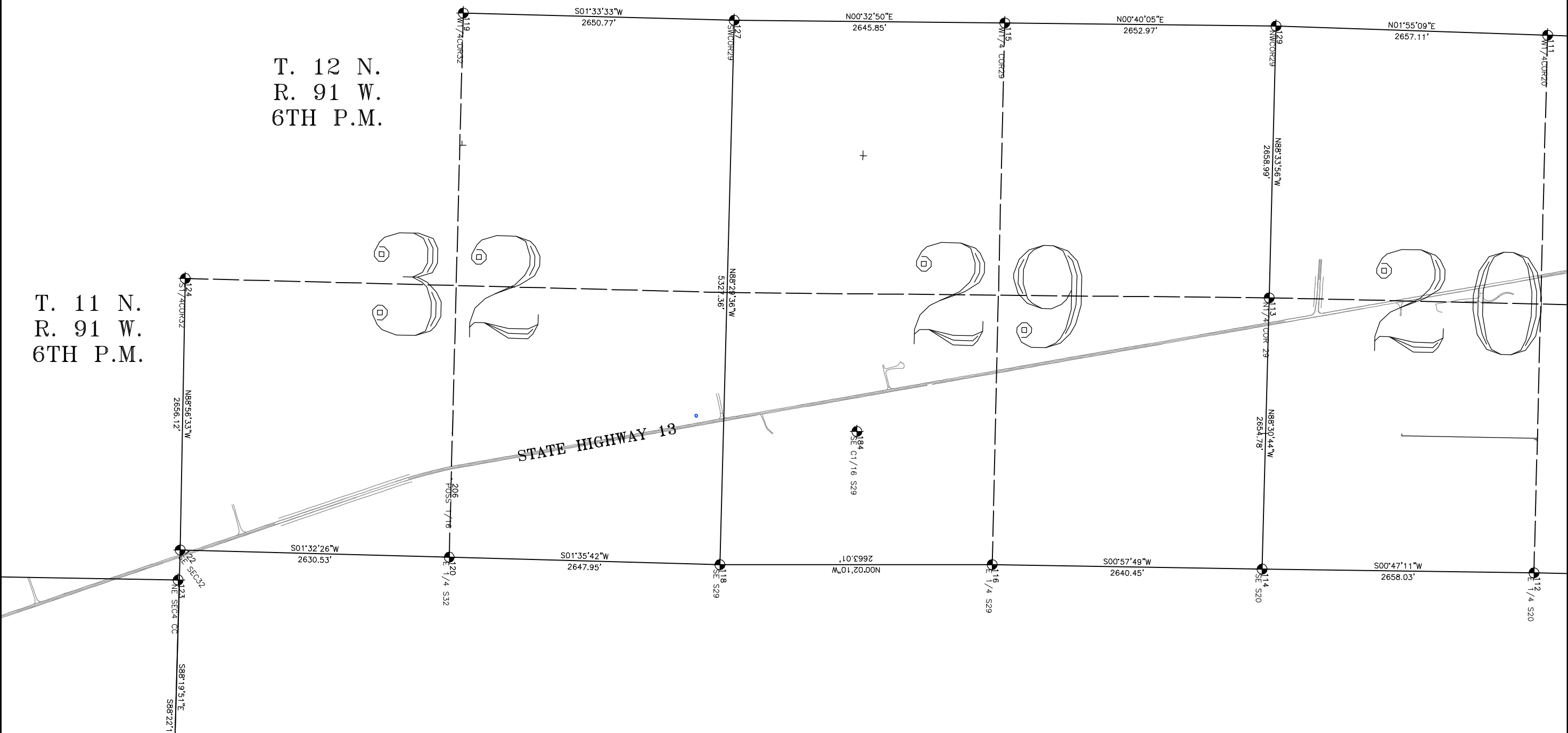


T. 12 N.  
R. 91 W.  
6TH P.M.

T. 11 N.  
R. 91 W.  
6TH P.M.

STATE HIGHWAY 13

FILING CERTIFICATION:  
DEPOSITED THIS \_\_\_\_ DAY OF \_\_\_\_ 19\_\_ AT \_\_\_\_ M., FOR INFORMATION  
ONLY IN BOOK \_\_\_\_ OF THE COUNTY LAND SURVEYS/RIGHT OF WAY  
SURVEYS AT PAGE \_\_\_\_ RECEPTION NUMBER \_\_\_\_  
SIGNED \_\_\_\_\_  
DEPT. \_\_\_\_\_



**COLORADO DEPARTMENT OF TRANSPORTATION**



Region 3  
222 South Sixth Street  
Grand Junction, CO 81501  
Phone: (970) 248-7390 FAX: (970) 248-7233

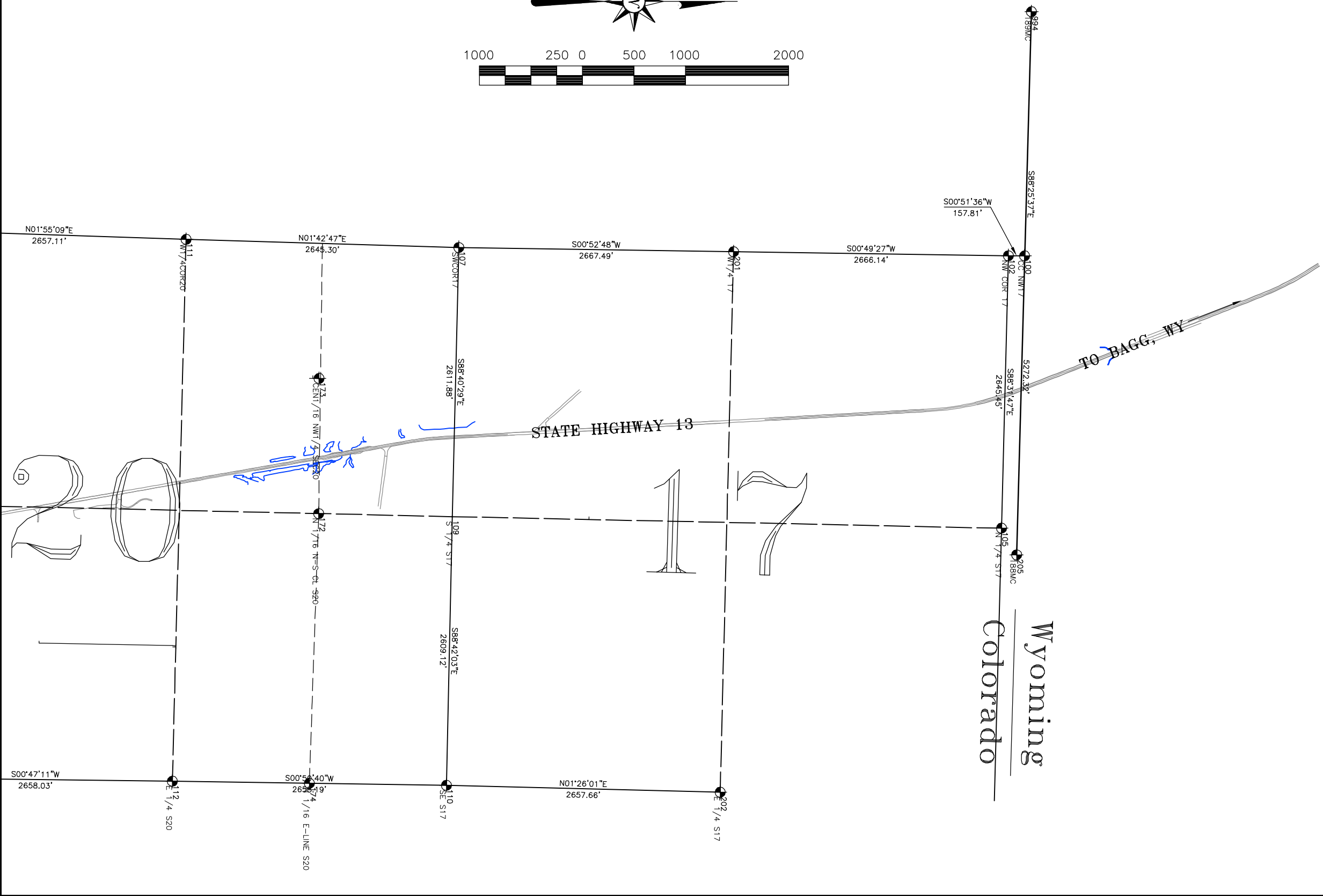
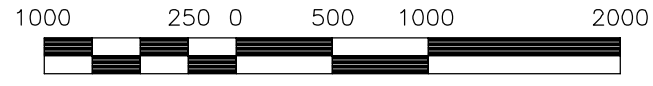
Right of Way Plans Unit

Sheet Revisions		
mm/yy	XXXXX	XXX

Sheet Revisions		
mm/yy	XXXXX	XXX

Computer File Information	
CREATION DATE: 08/19/2004	INITIALS: RGP
LAST MODIFICATION DATE: 9/15/2004	INITIALS: BDL
FULL PATH: See left side of sheet	
DRAWING FILE NAME: Section-breakdown.dwg	
SCALE: 1"=1000' UNITS: English	
<b>URS Corporation</b>	
Denver, Colorado Tel:(303) 740-2600	

FOUND SECTION CORNERS				
SECTION MAPS				
Project Number:		Sta 0132-015		
Project Location:		So. of Wyoming		
Project Code:	Last Mod. Date	Subset Sheets	Sheet No.	Total No. of Sheets
14156	9/15/2004		11	11



FILING CERTIFICATION: \_\_\_\_\_  
 DEPOSITED THIS \_\_\_\_ DAY OF \_\_\_\_\_, 19\_\_\_\_, AT \_\_\_\_\_ M., FOR INFORMATION  
 ONLY IN BOOK \_\_\_\_\_ OF THE COUNTY LAND SURVEYS/RIGHT OF WAY  
 SURVEYS AT PAGE \_\_\_\_\_ RECEPTION NUMBER \_\_\_\_\_  
 SIGNED \_\_\_\_\_  
 DEPT. \_\_\_\_\_

Colorado Department of Transportation

222 South 6th Street  
Room 317  
Grand Junction, CO 81501  
Phone: 970-683-6234 FAX: 970-683-6227

Region 3

LED

Sheet Revisions		
Date mm/dd/yy	Description XXXXXXXXXX	Initials XXX

Sheet Revisions		
Date mm/dd/yy	Description XXXXXXXXXX	Initials XXX

Sheet Revisions		
Date mm/dd/yy	Description XXXXXXXXXX	Initials XXX

Right of Way Plans			
Monumentation Sheet			
Project Number: STA 0132-015			
Project Location: S. of Wyoming			
Moffat, County			
Project Code: 14156	Last Mod. Date: 10-30-15	Subset: 4.01 of 4.08	Sheet No.: 4.01

TABULATION OF R.O.W. POINTS (TO BE SET)					
Point No.	Northing(ft)	Easting(ft)	Parcel Number	Sht. Number	Description
3670	873553.66	1121688.55	100	6.01-6.02	CDOT Type 1 - set on future const proj
3671	873633.29	1121641.07	100	6.01-6.02	CDOT Type 1 - set on future const proj
3672	873782.48	1121582.69	100	6.02	CDOT Type 1 - set on future const proj
3673	873851.45	1121569.83	100	6.02	CDOT Type 1 - set on future const proj
3192	874117.91	1121592.78	existing	6.02	CDOT Type 1 - set on future const proj
3193	874073.42	1121481.33	101	6.02	CDOT Type 1 - set on future const proj
3338	874221.86	1121398.12	101	6.02	CDOT Type 1 - set on future const proj
3339	874590.79	1121240.91	101	6.02	CDOT Type 1 - set on future const proj
3340	874681.88	1121238.75	101	6.02	CDOT Type 1 - set on future const proj
3015	874765.23	1121334.70	existing	6.02	CDOT Type 1 - set on future const proj
3016	874796.80	1121332.88	existing	6.02	CDOT Type 1 - set on future const proj
3300	875303.23	1121157.26	102	6.03	CDOT Type 1 - set on future const proj
3444	875935.88	1120962.32	HE-104	6.03	do not set (fnd.)
400	875119.95	1121172.47	102	6.03	do not set (fnd.)
632	875566.33	1121001.49	102	6.03	do not set (fnd.)
3017	875047.50	1121232.93	102	6.03	do not set (fnd.)
3019	875311.90	1121095.22	102	6.03	do not set
3600	875567.11	1121001.22	102	6.03	do not set
4116	875711.18	1120993.03	HE-104	6.03	CDOT Type 1 - set on future const proj
3444	875935.88	1120962.32	HE-104	6.03	do not set (fnd.)
402	875877.59	1120904.46	HE-104	6.03	do not set (fnd.)
403	875907.92	1120906.78	HE-104	6.03	do not set (fnd.)
3454	875566.31	1121035.24	102&HE104	6.03	CDOT Type 1 - set on future const proj
3433	875274.87	1121002.33	103	6.03	CDOT Type 1 - set on future const proj
3547	875430.77	1120921.86	103	6.03	CDOT Type 1 - set on future const proj
401	875568.38	1120895.45	103	6.03	do not set (fnd.)
3674	875569.60	1120895.04	103&HE104	6.03	do not set
3549	875570.11	1120873.45	103&HE104	6.03	CDOT Type 1 - set on future const proj
3478	876066.73	1120752.00	HE-104	6.03	do not set
3302	876098.64	1120880.15	HE-104	6.03	do not set
3550	875913.53	1120770.18	HE-104	6.03	do not set
313	875871.57	1120982.76	HE-104	6.03	do not set
314	875994.76	1120946.87	HE-104	6.03	do not set
4006	876301.07	1120700.91	HE-104	6.04	do not set
3881	876844.27	1120740.44	HE-104	6.04	do not set
404	876654.17	1120754.18	HE-104	6.04	do not set (fnd.)
405	876682.29	1120742.41	HE-104	6.04	do not set (fnd.)
4098	876409.19	1120667.67	HE-104	6.04	do not set
3551	876925.58	1120565.74	HE-104	6.04	do not set
3435	877224.46	1120595.72	HE-104	6.04	do not set
3025	877227.59	1120695.67	HE-104	6.04	do not set
3554	877709.41	1120553.08	HE-104	6.05	do not set
3561	878191.61	1120545.74	HE-104	6.05	do not set

TABULATION OF R.O.W. POINTS (TO BE SET)					
Point No.	Northing(ft)	Easting(ft)	Parcel Number	Sht. Number	Description
3560	877815.51	1120557.38	HE-104	6.05	do not set
4115	877783.66	1120723.83	HE-104	6.05	do not set
407	878192.00	1120565.71	HE-104	6.05	do not set (fnd.)
408	878189.95	1120685.57	HE-104	6.05	do not set (fnd.)
406	877704.73	1120700.79	HE-104	6.05	do not set (fnd.)
898	878447.81	1120511.16	HE-104	6.05	do not set
3770	877867.17	1120575.79	HE-104	6.05	do not set
3561	878191.61	1120545.74	HE-104	6.05	do not set
499	878777.44	1120667.20	HE-104	6.06	do not set
3437	879039.77	1120538.94	HE-104	6.06	do not set
3029	879043.53	1120658.88	HE-104	6.06	do not set
196	879260.83	1120713.96	HE-104	6.06	do not set
904	879238.09	1120505.66	HE-104	6.06	do not set
409	879435.25	1120665.68	HE-104	6.06	do not set (fnd.)
410	879495.28	1120651.30	HE-104	6.06	do not set (fnd.)
905	879452.67	1120547.91	HE-104	6.06	do not set (fnd.)
198	879532.54	1120685.80	HE-104	6.06	do not set
4099	879957.68	1120580.09	HE-104	6.06	do not set
3308	880033.09	1120808.91	HE-104	6.07	do not set
903	880672.13	1120772.85	HE-104	6.07	do not set
3310	880679.34	1121034.97	HE-104	6.07	do not set
3313	880797.44	1121048.99	HE104&106	6.07	CDOT Type 1 - set on future const proj
3418	880798.65	1120989.59	HE104&106	6.07	do not set
3472	880800.76	1120885.93	HE104&106	6.07	do not set
412	880801.09	1120990.47	106	6.08	do not set (fnd.)
411	880802.42	1120886.54	105	6.08	do not set (fnd.)
3348	880801.71	1120838.95	HE104&106	6.07	CDOT Type 1 - set on future const proj
3498	881126.60	1120991.58	105	6.08	CDOT Type 1 - set on future const proj
3440	881205.22	1121033.44	105	6.08	CDOT Type 1 - set on future const proj
4101	881154.24	1121161.68	106	6.08	CDOT Type 1 - set on future const proj
3603	881552.99	1121259.00	106	6.08	CDOT Type 1 - set on future const proj
3602	881580.35	1121260.62	106	6.08	CDOT Type 1 - set on future const proj
3035	881248.13	1121155.15	106	6.08	do not set
3508	881903.37	1121342.55	106A	6.08	CDOT Type 1 - set on future const proj
3578	881953.97	1121367.28	106A	6.08	CDOT Type 1 - set on future const proj
3579	882088.75	1121394.37	106A & 108	6.08	do not set
707	882089.06	1121380.63	106A & 108	6.08	do not set
3350	881517.57	1121138.46	107	6.08	CDOT Type 1 - set on future const proj
3667	882262.02	1121275.05	107	6.08	CDOT Type 1 - set on future const proj
3580	882132.24	1121403.11	108	6.08	CDOT Type 1 - set on future const proj
3666	881881.81	1121217.32	107	6.08	CDOT Type 1 - set on future const proj
3441	882616.72	1121357.28	107	6.09	do not set
3443	883591.72	1121448.88	107	6.09	fnd. mkr.

QUANTITY OF MONUMENTS TO BE SET

CAP TYPE	MONUMENT TYPE										MONUMENT TYPE (Future const. proj.)	
	1	1A	2	2A	3	3A	4	5	5(S)	6		
REFERENCE												
ROW	8											95
CONTROL												
ALIQUOT CORNER												
PERMANENT EASEMENT												
PROJECT POINTS												
WITNESS POST (REQUIRED)												

General Notes:

- All centerline and offset stationing may not represent the centerline as constructed in the field.
- Refer to the M-629-1 Survey Monuments of the Standard Plans dated July, 2006 found in The Colorado Department of Transportation, M & S Standards for survey monument descriptions.
- This plan set is subject to change and may not be the most current set. It is the user's responsibility to verify with CDOT that this set is the most current. The information contained on the attached drawing is not valid unless this copy bears an original signature of the Professional Land Surveyor hereon named.

COORDINATE DATUM: Project coordinates are modified Colorado State Plane North Zone NAD '83/(XX) coordinates. The combined elevation/scale factor used to modify the coordinates from state plane to project coordinates is 0.9997024947. The resulting project coordinates are truncated by 200,000m in the Northing and 400,000m in the Easting after converting from state plane coordinates to project coordinates. The CHARN is based on the NAD '83/(XX) datum. Project Coordinates Northing US Survey Feet = (State Plane Coordinate Northing \* 0.9997024947 - 200,000) \* (3937/1200). Project Coordinates Easting US Survey Feet = (State Plane Coordinate Easting \* 0.9997024947 - 400,000) \* (3937/1200). See Project Control Diagram sheet 1.01.

NOTICE: According to Colorado law you must commence any legal action based upon any defect in this survey within three years after you first discover such defect. In no event may any action based upon any defect in this survey be commenced more than ten years from the date of the certification shown hereon.

SURVEYOR STATEMENT (R.O.W. MONUMENTS)

I, \_\_\_\_\_, a professional land surveyor licensed in the State of Colorado, do hereby state to the Colorado Department of Transportation that based upon my knowledge, information and belief, adequate research, calculations and evaluation of survey evidence were performed and the Right-of-Way monuments depicted on this Right-of-Way Plan were set under my responsible charge in accordance with applicable standards of practice defined by Colorado Department of Transportation publications. This statement is not a guaranty or warranty, either expressed or implied.

PLS No.

FILING CERTIFICATION: DEPOSITED THIS \_\_\_\_\_ DAY OF \_\_\_\_\_, 20\_\_\_\_, AT \_\_\_\_\_ M., IN BOOK \_\_\_\_\_ OF THE COUNTY LAND SURVEYS/RIGHT OF WAY SURVEYS AT PAGE \_\_\_\_\_, RECEPTION NUMBER \_\_\_\_\_ SIGNED \_\_\_\_\_ DEPT. \_\_\_\_\_

Sheet Revisions		
Date	Description	Initials
MM-DD-YY	XXXXXXXX	XXX

Sheet Revisions		
Date	Description	Initials
MM-DD-YY	XXXXXXXX	XXX

Sheet Revisions		
Date	Description	Initials
MM-DD-YY	XXXXXXXX	XXX

Right of Way Plans			
Monumentation Sheet			
Project Number: STA 0132-015			
Project Location: S. of Wyoming			
Moffat, County			
Project Code:	Last Mod. Date:	Subset:	Sheet No.:
14156	10-30-15	4.01 of 4.08	4.02

TABULATION OF R.O.W. POINTS (TO BE SET)					
Point No.	Northing(ft)	Easting(ft)	Parcel Number	Sht. Number	Description
4103	883143.32	1121378.53	107	6.09	CDOT Type 1 - set on future const proj
4102	883006.27	1121381.81	107	6.09	CDOT Type 1 - set on future const proj
3668	882724.14	1121325.34	107	6.09	CDOT Type 1 - set on future const proj
3583	882648.35	1121473.00	108	6.09	CDOT Type 1 - set on future const proj
416	883622.44	1121442.34	107	6.09	do not set (fnd.)
413	882607.86	1121454.43	108	6.09	do not set (fnd.)
414	883199.22	1121541.08	108	6.09	do not set (fnd.)
3580	882132.24	1121403.11	108	6.09	CDOT Type 1 - set on future const proj
3036	882693.07	1121493.52	109	6.09	do not set (fnd.)
3343	882892.09	1121558.01	109	6.09	CDOT Type 1 - set on future const proj
3317	883445.93	1121564.45	110	6.10	CDOT Type 1 - set on future const proj
3443	883591.72	1121448.88	107	6.10	CDOT Type 1 - set on future const proj
3318	883871.79	1121639.79	110	6.10	CDOT Type 1 - set on future const proj
628	884217.05	1121496.62	111	6.10	do not set (fnd.)
627	884245.80	1121508.17	111	6.10	do not set (fnd.)
3445	884106.71	1121486.51	111	6.10	do not set
417	884620.63	1121630.28	existing	6.10	do not set (fnd.)
3320	883955.38	1121612.22	110	6.10	CDOT Type 1 - set on future const proj
3038	874221.86	1121398.12	existing	6.10	CDOT Type 1 - set on future const proj
3040	884701.83	1121592.70	existing	6.10	CDOT Type 1 - set on future const proj
3676	884776.51	1121417.47	111	6.10	CDOT Type 1 - set on future const proj
3678	884355.07	1121481.67	111	6.10	CDOT Type 1 - set on future const proj
3677	884669.38	1121425.33	111	6.10	CDOT Type 1 - set on future const proj
3675	883960.23	1121473.15	111	6.10	CDOT Type 1 - set on future const proj
3448	885302.64	1121353.04	111	6.11	do not set
3449	885356.68	1121334.29	111	6.11	do not set
3781	886148.78	1120993.61	114	6.12	do not set
621	885666.35	1121226.10	112	6.11	do not set (fnd.)
622	885558.85	1121216.38	112	6.11	do not set (fnd.)
624	885434.92	112159.34	112	6.11	do not set (fnd.)
3322	885181.73	1121496.65	112	6.11	CDOT Type 1 - set on future const proj
3323	885306.83	1121481.10	112	6.11	CDOT Type 1 - set on future const proj
3043	885497.10	1121438.65	112	6.11	CDOT Type 1 - set on future const proj
3041	885344.76	1121444.26	112	6.11	do not set
619	885965.52	1121226.43	113	6.11	do not set (fnd.)
620	885698.90	1121320.08	113	6.11	do not set (fnd.)
623	885621.18	1121396.13	113	6.11	do not set (fnd.)
626	885389.32	1121428.65	112	6.11	do not set (fnd.)
3341	885967.80	1121225.63	113	6.11	do not set
3686	885966.79	1121288.05	113	6.11	do not set
3682	885788.63	1121120.63	114	6.11	CDOT Type 1 - set on future const proj
3683	885970.54	1121056.47	114	6.11	do not set
3588	886667.83	1120819.71	114	6.11	CDOT Type 1 - set on future const proj
3453	885969.48	1121121.60	114	6.11	do not set
3684	886012.64	1121273.72	113	6.11	CDOT Type 1 - set on future const proj
3685	886261.13	1121190.37	113	6.12	CDOT Type 1 - set on future const proj
3325	886559.54	1121070.37	113	6.12	CDOT Type 1 - set on future const proj
1035	887020.16	1120710.36	114	6.12	CDOT Type 1 - set on future const proj
419	887169.86	1120805.09	113	6.13	do not set (fnd.)
421	887201.43	1120804.27	113	6.13	do not set (fnd.)
3370	886196.62	1120976.73	114	6.12	CDOT Type 1 - set on future const proj
3588	886667.83	1120819.71	113	6.13	CDOT Type 1 - set on future const proj
3587	887354.30	1120624.01	113	6.13	CDOT Type 1 - set on future const proj
418	887136.87	1120711.06	114	6.13	do not set (fnd.)
420	887161.89	1120691.36	114	6.13	do not set (fnd.)
3373	888047.60	1120325.38	114A	6.13	CDOT Type 1 - set on future const proj
3688	887322.57	1120797.61	114	6.13	CDOT Type 1 - set on future const proj
3375	888346.42	1120223.01	114A	6.13	CDOT Type 1 - set on future const proj
3584	887621.30	1120530.54	114A	6.13	CDOT Type 1 - set on future const proj
3585	887678.91	1120486.88	114A	6.13	CDOT Type 1 - set on future const proj
3567	887768.54	1120650.75	113A	6.13	CDOT Type 1 - set on future const proj

TABULATION OF R.O.W. POINTS (TO BE SET)					
Point No.	Northing(ft)	Easting(ft)	Parcel Number	Sht. Number	Description
3589	887383.46	1120740.66	113	6.13	CDOT Type 1 - set on future const proj
3568	887772.60	1120606.85	113A	6.13	CDOT Type 1 - set on future const proj
3590	887699.11	1120630.37	113A	6.13	CDOT Type 1 - set on future const proj
423	887860.71	1120605.25	existing	6.13	do not set (fnd.)
422	887766.07	1120606.97	113A	6.13	do not set (fnd.)
424	888245.95	1120468.83	115	6.13	do not set (fnd.)
3052	888296.27	1120430.61	115	6.13	do not set
3586	887303.86	1120626.35	114	6.13	do not set
3587	887354.30	1120624.01	114	6.13	do not set
3457	888612.90	1120183.18	114A	6.14	CDOT Type 1 - set on future const proj
426	888762.75	1120268.32	115	6.14	do not set (fnd.)
3053	888560.73	1120338.62	115	6.14	do not set
3055	889089.59	1120154.65	115	6.14	do not set
3056	889099.45	1120182.99	115	6.14	CDOT Type 1 - set on future const proj
3326	888753.71	1120133.78	116	6.14	CDOT Type 1 - set on future const proj
3333	888891.41	1120053.85	116	6.14	CDOT Type 1 - set on future const proj
3335	889194.17	1119943.49	116	6.14	CDOT Type 1 - set on future const proj
3328	889210.76	1119984.79	116	6.14	do not set
3375	888346.42	1120223.01	114A	6.14	CDOT Type 1 - set on future const proj
425	888385.79	1120262.93	114A	6.14	do not set (fnd.)
427	888951.42	1120064.77	116	6.14	do not set (fnd.)
428	889476.09	1120050.13	existing	6.14	do not set (fnd.)
614	888983.40	1120064.52	116	6.14	do not set (fnd.)
3058	889459.51	1120003.41	117	6.14	do not set
3460	889620.52	1119841.08	116	6.15	CDOT Type 1 - set on future const proj
3059	889654.44	1119937.00	117	6.15	do not set
3591	889994.16	1119879.98	117	6.15	CDOT Type 1 - set on future const proj
3486	889851.76	1119744.20	118	6.15	CDOT Type 1 - set on future const proj
3512	890247.19	1119646.70	118	6.15	CDOT Type 1 - set on future const proj
3461	890297.60	1119690.46	118	6.15	do not set
3060	890307.39	1119789.98	117	6.15	do not set
3352	890533.39	1119793.30	117	6.15	CDOT Type 1 - set on future const proj
3465	891176.44	1119705.18	117	6.16	do not set
3484	891174.25	1119736.91	117	6.16	CDOT Type 1 - set on future const proj
3331	891293.60	1119813.38	117	6.16	CDOT Type 1 - set on future const proj
3336	891395.60	1119804.49	117	6.16	CDOT Type 1 - set on future const proj
3426	891556.16	1119698.89	117	6.16	CDOT Type 1 - set on future const proj
3485	890840.86	1119613.68	118	6.16	CDOT Type 1 - set on future const proj
3651	890894.64	1119614.76	118	6.16	CDOT Type 1 - set on future const proj
3466	891184.91	1119582.05	118	6.16	CDOT Type 1 - set on future const proj
3467	891183.39	1119604.17	118	6.16	do not set
429	891185.41	1119603.97	118	6.16	do not set (fnd.)
430	891178.47	1119704.98	117	6.16	do not set (fnd.)
3653	891366.33	1119559.62	118	6.16	CDOT Type 1 - set on future const proj
3652	891422.21	1119514.78	118	6.16	CDOT Type 1 - set on future const proj
3376	891507.99	1119502.32	118	6.16	CDOT Type 1 - set on future const proj
3377	891595.35	1119553.11	118	6.16	CDOT Type 1 - set on future const proj
3463	891499.05	1119573.22	118	6.16	do not set
609	891528.49	1119559.56	118	6.16	do not set (fnd.)
433	892205.63	1119604.83	117	6.17	do not set (fnd.)
435	892298.13	1119625.89	117	6.17	do not set (fnd.)
3342	892762.45	1119641.79	119	6.17	CDOT Type 1 - set on future const proj
3430	892971.50	1119620.05	119	6.17	CDOT Type 1 - set on future const proj
608	892792.98	1119548.08	119	6.17	do not set
437	892706.15	1119586.03	119	6.17	do not set
3344	893085.20	1119534.87	119	6.17	CDOT Type 1 - set on future const proj
3379	892793.34	1119393.39	120	6.17	CDOT Type 1 - set on future const proj
438	892783.66	1119447.87	120	6.17	do not set (fnd.)

FILING CERTIFICATION: DEPOSITED THIS \_\_\_\_\_ DAY OF \_\_\_\_\_, 20\_\_\_\_, AT \_\_\_\_\_ M.,  
 IN BOOK \_\_\_\_\_ OF THE COUNTY LAND SURVEYS/RIGHT OF WAY  
 SURVEYS AT PAGE \_\_\_\_\_, RECEPTION NUMBER \_\_\_\_\_  
 SIGNED \_\_\_\_\_ DEPT. \_\_\_\_\_

Colorado Department of Transportation



222 South 6th Street  
Room 317  
Grand Junction, CO 81501  
Phone: 970-683-6234 FAX: 970-683-6227

Region 3

LED

Sheet Revisions		
Date	Description	Initials
MM-DD-YY	XXXXXXXX	XXX

Sheet Revisions		
Date	Description	Initials
MM-DD-YY	XXXXXXXX	XXX

Sheet Revisions		
Date	Description	Initials
MM-DD-YY	XXXXXXXX	XXX

Right of Way Plans			
Monumentation Sheet			
Project Number: STA 0132-015			
Project Location: S. of Wyoming			
Moffat, County			
Project Code	Last Mod. Date	Subset	Sheet No.
14156	10-30-15	4.01 of 4.08	4.03

TABULATION OF R.O.W. POINTS (TO BE SET)					
Point No.	Northing(ft)	Easting(ft)	Parcel Number	Sht. Number	Description
436	892690.78	1119426.83	120	6.17	do not set (fnd.)
434	892252.60	1119470.09	existing	6.17	do not set (fnd.)
432	892194.99	1119495.28	existing	6.17	do not set (fnd.)
3427	893021.21	1119358.44	120	6.17	CDOT Type 1 - set on future const proj
3429	893074.42	1119382.75	120	6.17	CDOT Type 1 - set on future const proj
439	893771.90	1119351.13	120	6.18	do not set (fnd.)
3345	893542.03	1119502.69	119	6.18	CDOT Type 1 - set on future const proj
3358	893818.21	1119516.73	119&HE121	6.18	CDOT Type 1
3066	893768.48	1119454.04	119	6.18	do not set
3359	893822.54	1119448.82	119&HE121	6.18	do not set
3346	893830.80	1119319.52	120&HE121	6.18	CDOT Type 1
3384	893829.14	1119345.53	120&HE121	6.18	do not set
3347	894162.27	1119259.15	HE-121	6.18	do not set
3470	894231.87	1119306.11	HE-121	6.18	do not set
3360	894187.46	1119447.48	HE-121	6.18	do not set
3067	894243.47	1119408.20	HE-121	6.18	do not set
3068	894593.17	1119348.63	HE-121	6.19	do not set
3069	894625.21	1119351.53	HE-121	6.19	do not set
3361	894800.56	1119360.57	HE-121	6.19	do not set
3363	894840.11	1119292.23	HE-121	6.19	do not set
3476	894978.37	1119040.92	HE-121	6.19	do not set
3654	895211.45	1118909.17	HE-121	6.19	do not set
3655	895373.37	1118847.00	HE-121	6.19	do not set
604	894573.00	1119251.06	HE-121	6.19	do not set (fnd.)
440	894599.89	1119234.05	HE-121	6.19	do not set (fnd.)
3070	895918.33	1118672.66	HE-121	6.20	do not set
3071	896008.59	1118589.39	HE-121	6.20	do not set
3072	896024.10	1118561.83	HE-121	6.20	do not set
3364	896165.04	1118501.18	HE-121	6.20	do not set
3473	895837.74	1118583.76	HE-121	6.20	do not set
3349	895853.68	1118509.78	HE-121	6.20	do not set
3474	895928.00	1118500.49	HE-121	6.20	do not set
3475	895956.94	1118487.75	HE-121	6.20	do not set
3656	896531.90	1117888.09	HE-121	6.20	do not set
3073	896537.54	1118096.39	HE-121	6.20	do not set
441	896543.36	1117960.22	HE-121	6.21	do not set (fnd.)
442	896691.92	1117809.56	HE-121	6.21	do not set (fnd.)
597	896771.06	1117898.95	HE-121	6.21	do not set (fnd.)
3656	896531.90	1117888.09	HE-121	6.21	do not set
3353	896833.41	1117625.27	HE-121	6.21	do not set
3477	896675.60	1117836.26	HE-121	6.21	do not set
3479	896770.26	1117736.95	HE-121	6.21	do not set
3073	896537.54	1118096.39	HE-121	6.21	do not set
3076	896945.69	1117739.89	HE-121	6.21	do not set
3074	896742.76	1117910.35	HE-121	6.21	do not set
3366	897142.78	1117668.74	HE-121	6.21	do not set
3354	897264.48	1117207.45	HE-121	6.21	do not set
3077	897581.37	1117163.63	HE-121	6.22	do not set
443	897642.98	1117135.25	HE-121	6.22	do not set (fnd.)
3079	897868.93	1116929.95	HE-121	6.22	do not set
3080	897891.85	1116895.67	HE-121	6.22	do not set
3480	897826.76	1116779.21	HE-121	6.22	do not set
3481	897855.71	1116766.47	HE-121	6.22	do not set
3657	898202.37	1116357.15	HE-121	6.22	do not set
3658	898245.47	1116305.23	HE-121	6.22	do not set
3355	898301.68	1116267.12	HE-121	6.22	do not set
588	898457.17	1116383.20	HE-121	6.22	do not set (fnd.)
587	898488.09	1116328.36	HE-121	6.23	do not set (fnd.)

Point No.	Northing(ft)	Easting(ft)	Parcel Number	Sht. Number	Description
3367	898560.05	1116351.78	HE-121	6.23	do not set
3482	899284.13	1115471.56	HE-121	6.23	do not set
3083	899277.21	1115612.81	HE-121	6.23	do not set
3592	898688.61	1116213.27	HE-121	6.23	do not set
3356	899338.87	1115326.78	HE-121	6.24	do not set
3368	899560.72	1115422.60	HE-121	6.24	do not set
3084	899604.68	1115315.95	HE-121	6.24	do not set
581	899553.58	1115214.30	HE-121	6.24	do not set (fnd.)
582	899537.53	1115241.49	HE-121	6.24	do not set (fnd.)
584	899633.86	1115303.03	HE-121	6.24	do not set (fnd.)
444	899816.63	1115137.21	HE-121	6.24	do not set (fnd.)
580	899640.55	1115135.12	HE-121	6.24	do not set (fnd.)
579	900071.01	1114744.57	HE-121	6.24	do not set (fnd.)
578	900151.70	1114833.44	HE-121	6.24	do not set (fnd.)
3487	900100.59	1114731.42	HE-121	6.24	do not set
3488	900513.44	1114356.33	HE-121	6.24	do not set
3357	900373.12	1114392.03	HE-121	6.25	do not set
3661	900499.53	1114359.87	HE-121	6.25	do not set
3593	900639.77	1114479.12	HE-121	6.25	do not set
3594	900568.08	1114553.75	HE-121	6.25	do not set
3089	900580.60	1114430.42	HE-121	6.25	do not set
3369	900479.57	1114592.57	HE-121	6.25	do not set
3659	900860.85	1114047.47	HE-121	6.25	do not set
3660	901141.64	1113897.02	HE-121	6.25	do not set
3372	901082.85	1114165.31	HE-121	6.25	do not set
3090	901550.88	1113856.87	HE-121	6.26	do not set
3374	901594.53	1113879.77	HE-121	6.26	do not set
445	901864.55	1113748.30	HE-121	6.26	do not set (fnd.)
3489	901518.27	1113762.34	HE-121	6.26	do not set
3413	901604.70	1113682.53	HE-121	6.26	do not set
3414	902853.31	1113248.57	HE-121	6.27	do not set
3378	902918.62	1113437.60	HE-121	6.27	do not set
3415	904176.57	1112791.41	HE-121	6.28	do not set
573	904511.19	1112729.65	HE-121	6.29	do not set (fnd.)
574	904510.20	1112835.91	HE-121	6.29	do not set (fnd.)
3380	904241.87	1112980.44	HE-121	6.28	do not set
3416	904976.87	1112514.92	HE-121	6.29	do not set
3381	905042.18	1112703.95	HE-121	6.29	do not set
3493	905520.55	1112381.47	HE-121	6.29	do not set
3494	905932.39	1112256.98	HE-121	6.29	do not set
3094	905553.16	1112476.01	HE-121	6.29	do not set
3095	905957.66	1112353.73	HE-121	6.29	do not set
3663	905758.03	1112486.82	HE-121	6.29	do not set
3504	905827.17	1112450.84	HE-121	6.29	do not set
572	904934.42	1112583.75	HE-121	6.29	do not set (fnd.)
446	905223.80	1112589.61	HE-121	6.29	do not set (fnd.)
3662	905584.00	1112303.93	HE-121	6.29	do not set
3768	906693.52	1111957.87	HE-121	6.29	do not set
3767	905962.24	1112094.51	HE-121	6.30	do not set
3382	906520.59	1112256.61	HE-121	6.30	do not set
3769	906829.47	1111969.76	HE-121	6.30	do not set
3306	907133.21	1111907.31	HE121&LB127	6.30	CDOT Type 1
3304	907129.12	1112074.28	HE121&LB126	6.30	CDOT Type 1
571	907132.91	1112047.07	HE121&LB125	6.30	do not set (fnd.)
3495	907132.28	1111945.60	HE121&LB127	6.30	do not set
3468	907129.77	1112047.89	HE121&LB126	6.30	do not set
3614	907700.06	1111759.25	LB127	6.31	do not set
3615	907812.53	1111756.37	LB127	6.31	do not set

FILING CERTIFICATION:  
DEPOSITED THIS \_\_\_\_\_ DAY OF \_\_\_\_\_, 20\_\_\_\_, AT \_\_\_\_\_ M.,  
IN BOOK \_\_\_\_\_ OF THE COUNTY LAND SURVEYS/RIGHT OF WAY  
SURVEYS AT PAGE \_\_\_\_\_, RECEPTION NUMBER \_\_\_\_\_  
SIGNED \_\_\_\_\_ DEPT. \_\_\_\_\_

Sheet Revisions		
Date	Description	Initials
MM-DD-YY	XXXXXXXX	XXX

Sheet Revisions		
Date	Description	Initials

Sheet Revisions		
Date	Description	Initials

Right of Way Plans Monumentation Sheet			
Project Number: STA 0132-015			
Project Location: S. of Wyoming			
Moffat, County			
Project Code:	Last Mod. Date:	Subset:	Sheet No.:
14156	10-30-15	4.01 of 4.08	4.04

TABULATION OF R.O.W. POINTS (TO BE SET)					
Point No.	Northing(ft)	Easting(ft)	Parcel Number	Sht. Number	Description
3595	907866.39	1111890.67	LB126	6.31	do not set
3305	908307.43	1111767.30	LB126	6.31	do not set
3421	908348.91	1111730.33	LB126	6.31	do not set
3616	909953.43	1111433.23	LB127	6.32	do not set
3617	909192.55	1111369.39	LB127	6.32	do not set
3618	909485.65	1111292.82	LB127	6.32	do not set
3422	909175.31	1111515.07	LB128	6.32	do not set
3423	909338.73	1111504.62	LB128	6.32	do not set
3424	909544.16	1111418.99	LB128	6.32	do not set
3097	909678.47	1111384.01	existing	6.32	do not set
447	909682.30	1111277.82	existing	6.33	do not set (fnd.)
3619	909845.63	1111235.24	LB127	6.33	do not set
3544	910456.42	1111076.01	LB129	6.33	do not set
3633	910603.18	1111012.42	LB129	6.33	do not set
3625	910675.96	1111123.48	LB130	6.33	do not set
3626	910727.77	1111120.59	LB130	6.33	do not set
3491	910957.03	1111050.06	LB130	6.34	do not set
3627	911892.07	1110816.34	LB130	6.34	do not set
3312	911593.95	1110743.52	LB129	6.34	do not set
3311	911208.04	1110880.08	LB129	6.34	do not set
3314	912940.06	1110428.56	LB129	6.34	do not set
3622	912228.94	1110590.31	LB129	6.35	do not set
3497	912228.63	1110614.02	LB129	6.35	do not set
3315	912297.97	1110573.48	LB129	6.35	do not set
3332	913950.25	1110367.93	LB129	6.35	do not set
3098	912227.26	1110718.30	LB130	6.35	do not set
3629	912227.12	1110728.79	LB130	6.35	do not set
3099	913069.71	1110498.27	LB130	6.35	do not set
3100	913101.26	1110500.36	LB130	6.35	do not set (fnd.)
3446	914321.86	1110017.09	LB129	6.36	do not set
449	914421.16	1110011.36	LB129	6.36	do not set (fnd.)
564	914342.31	1110063.03	LB129	6.36	do not set (fnd.)
565	914262.38	1110083.84	LB129	6.36	do not set (fnd.)
3420	914335.71	1110177.99	LB131	6.36	do not set
3434	914466.16	1110201.89	LB131	6.36	do not set
3631	914627.71	1110158.60	LB131	6.37	do not set
3102	914718.33	1110078.01	LB131	6.37	do not set
3502	915195.50	1109807.58	existing	6.37	do not set
3501	914808.67	1109909.37	existing	6.37	do not set (fnd.)
559	915224.35	1109811.08	existing	6.37	do not set (fnd.)
562	914749.77	1110080.22	LB131	6.37	do not set (fnd.)
450	914698.99	1110083.13	LB131	6.37	do not set (fnd.)
3638	915891.99	1109637.42	LB133	6.38	do not set
3639	916082.01	1109575.77	LB133	6.38	do not set
3505	916131.54	1109592.31	LB133	6.38	do not set
3106	916153.21	1109692.89	LB132	6.38	do not set
144	916870.09	1109403.54	LB134	6.38	do not set
554	916423.47	1109493.76	LB134	6.38	do not set (fnd.)
553	916493.16	1109501.21	LB134	6.38	do not set (fnd.)
3111	916896.22	1109500.40	LB135	6.38	do not set
3640	916835.45	1109543.30	LB135	6.38	do not set
454	916556.73	1109615.02	LB135	6.38	do not set (fnd.)
552	916813.52	1109573.14	LB135	6.38	do not set (fnd.)
165	916979.88	1109374.29	LB134	6.39	do not set
3641	917280.47	1109412.11	LB135	6.39	do not set
3113	917372.28	1109356.20	LB135	6.39	do not set
3112	917290.15	1109384.90	LB135	6.39	do not set
3469	917371.80	1109375.55	LB135	6.39	do not set

TABULATION OF R.O.W. POINTS (TO BE SET)					
Point No.	Northing(ft)	Easting(ft)	Parcel Number	Sht. Number	Description
3513	917251.31	1109270.61	existing	6.39	do not set
3514	917371.48	1109225.80	existing	6.39	do not set
3114	917485.96	1109317.52	LB135	6.39	do not set
455	917026.97	1109338.32	LB134	6.38	do not set (fnd.)
456	917545.51	1109315.37	LB135	6.38	do not set (fnd.)
3571	918331.11	1109048.18	LB136	6.40	do not set
3572	918451.23	1109025.38	LB136	6.40	do not set
3573	918644.30	1108941.67	LB136	6.40	do not set
3492	918641.47	1108794.39	existing	6.40	do not set
3490	918687.17	1108927.09	existing	6.40	do not set
3116	919931.24	1108503.98	existing	6.41	do not set
3118	920240.38	1108377.75	LB138	6.41	do not set
546	919927.50	1108357.52	existing	6.41	do not set (fnd.)
457	920144.65	1108284.00	LB137	6.41	do not set (fnd.)
459	920208.18	1108283.17	LB137	6.41	do not set (fnd.)
458	920189.98	1108415.98	LB139	6.41	do not set (fnd.)
3574	920513.68	1108156.57	LB137	6.42	do not set
3577	920999.22	1108127.12	LB138	6.42	do not set
3575	921237.00	1107908.19	LB137	6.42	do not set
3119	921452.26	1107965.74	LB138	6.42	do not set
3120	921515.50	1107965.37	LB138	6.42	do not set
3518	922206.87	1107604.26	LB137	6.43	do not set
3519	922232.06	1107585.14	LB137	6.43	do not set
3699	922286.20	1107566.80	LB137	6.43	do not set
3576	922249.19	1107566.30	LB137&HE139	6.43	CDOT Type 1
3121	922507.73	1107628.03	existing	6.43	do not set
9666	922504.99	1107569.73	HE-139	6.43	do not set
461	922506.60	1107491.91x	HE-139	6.43	do not set (fnd.)
539	922677.32	1107571.20	existing	6.43	do not set (fnd.)
3637	923038.47	1107311.13	LB140	6.44	do not set
3447	923098.28	1107277.33	LB140	6.44	do not set
3442	923431.00	1107165.90	LB140	6.44	do not set
3124	923220.78	1107386.46	existing	6.44	do not set
3428	923502.16	1107280.51	LB141	6.44	do not set
3471	923658.22	1107044.06	LB140	6.44	do not set
3451	923874.80	1107026.87	LB140	6.44	do not set
3515	923700.59	1107254.18	LB141	6.44	do not set
537	923247.22	1107367.28	existing	6.44	do not set (fnd.)
3516	923783.95	1107224.74	LB141	6.44	do not set
3562	923912.87	1107140.73	LB141	6.44	do not set
3126	924565.69	1106908.06	LB143	6.45	do not set
3127	925067.56	1106737.67	LB143	6.45	do not set
3539	925088.73	1106749.71	LB143	6.45	do not set
3431	925203.12	1106691.57	LB143	6.45	do not set
3522	924504.41	1106812.88	LB142	6.45	do not set
3523	924536.03	1106812.69	LB142	6.45	do not set
3517	924813.42	1106674.96	LB142	6.45	do not set
3520	925042.08	1106598.38	LB142	6.45	do not set
3524	925070.98	1106630.88	LB142	6.45	do not set
3521	925331.48	1106527.53	LB142	6.46	do not set
3496	926339.22	1106305.25	existing	6.46	do not set
3604	926563.24	1106229.07	LB144	6.47	do not set
3605	926713.38	1106193.65	LB144	6.47	do not set
3606	926898.93	1106130.38	LB144	6.47	do not set
3607	926979.67	1106087.47	LB144	6.47	do not set
3541	926574.58	1106107.57	LB142	6.47	do not set
3542	926779.03	1106011.63	LB142	6.47	do not set
3543	926969.68	1105985.64	LB142	6.47	do not set

FILING CERTIFICATION:  
 DEPOSITED THIS \_\_\_\_\_ DAY OF \_\_\_\_\_, 20\_\_\_\_, AT \_\_\_\_\_ M.,  
 IN BOOK \_\_\_\_\_ OF THE COUNTY LAND SURVEYS/RIGHT OF WAY  
 SURVEYS AT PAGE \_\_\_\_\_, RECEPTION NUMBER \_\_\_\_\_  
 SIGNED \_\_\_\_\_ DEPT. \_\_\_\_\_

Sheet Revisions		
Date	Description	Initials
MM-DD-YY	XXXXXXXX	XXX

Sheet Revisions		
Date	Description	Initials

Sheet Revisions		
Date	Description	Initials

Right of Way Plans			
Monumentation Sheet			
Project Number: STA 0132-015			
Project Location: S. of Wyoming			
Moffat, County			
Project Code:	Last Mod. Date	Subset	Sheet No.
14156	10-30-15	4.01 of 4.08	4.05

TABULATION OF R.O.W. POINTS (TO BE SET)					
Point No.	Northing(ft)	Easting(ft)	Parcel Number	Sht. Number	Description
3525	927319.65	1105866.62	existing	6.47	CDOT Type 1
3526	927344.84	1105847.50	existing	6.47	CDOT Type 1
530	927347.46	1105962.40	existing	6.47	do not set (fnd.)
531	927379.79	1105962.31	existing	6.47	do not set (fnd.)
3535	927634.79	1105748.95	HE-145	6.48	CDOT Type 1
3711	927631.74	1105876.66	HE-145	6.48	CDOT Type 1
3499	928477.14	1105462.66	HE-145	6.48	do not set
463	927630.52	1105877.07	HE-145	6.48	do not set (fnd.)
464	928514.77	1105576.24	HE-145	6.48	do not set (fnd.)
465	928547.99	1105575.53	HE-145	6.48	do not set (fnd.)
3500	929271.89	1105329.30	HE-145	6.49	do not set
3528	929638.31	1105068.02	HE-145	6.49	do not set
3529	930194.09	1104879.13	HE-145	6.50	do not set
3133	930115.19	1105042.46	HE-145	6.50	do not set
3134	930193.77	1105015.73	HE-145	6.50	do not set
3506	931278.79	1104510.47	HE-145	6.51	do not set
3507	931299.34	1104639.70	HE-145	6.51	do not set
3565	931681.33	1104373.66	HE-145	6.51	do not set
3563	931715.71	1104329.92	HE-145	6.51	do not set
3564	931810.39	1104297.74	HE-145	6.51	do not set
3566	931872.12	1104308.82	HE-145	6.51	do not set
3459	932363.49	1104141.82	HE-145	6.52	do not set
3456	932601.01	1103982.75	HE-145	6.52	do not set
3455	932404.90	1104263.68	HE-145	6.52	do not set
3611	932562.41	1104224.94	HE-145	6.52	do not set
3458	932694.41	1104200.56	HE-145	6.52	do not set
3462	932878.30	1104102.75	HE-145	6.52	do not set
3464	932836.90	1103980.92	HE-145	6.52	do not set
3613	933272.54	1103984.91	HE-145	6.52	do not set
3532	933267.44	1103970.66	HE-145	6.52	do not set
3533	933226.02	1103848.68	HE-145	6.52	do not set

TABULATION OF ADDITIONAL R.O.W. MONUMENTS FOUND			
Point No.	Northing(ft)	Easting(ft)	Description
3016	874796.80	1121332.88	Typical PWA 6005-B UNIT-2 STA 1095+30 80'rt
3017	875047.50	1121232.93	Typical PWA 6005-B UNIT-2 STA 1098+00 80'rt
3036	882693.07	1121493.52	80'rt
3053	888560.73	1120338.62	Typical PWA 6005-B UNIT-2 STA 1237+40 70'rt
3058	889459.51	1120003.41	Typical PWA 6005-B UNIT-2 STA 1247+00 50'rt
3100	913101.26	1110500.36	Typical PWA 6005-B UNIT-2 STA 1509+00 60'rt
3443	883591.72	1121448.88	Typical PWA 6005-B UNIT-2 STA 1185+70 50'rt
3457	888565.16	1120199.93	Typical PWA 6005-B UNIT-2 STA 1237+90 60'lt
3463	891499.05	1119573.22	Typical PWA 6005-B UNIT-2 STA 1268+00 50'lt
3501	914808.67	1109909.37	Typical PWA 6005-B UNIT-2 STA 1527+00 80'lt

TABULATION OF PERMANENT EASEMENT MONUMENTS TO BE SET					
Point No.	Northing(ft)	Easting(ft)	Easement Number	Sht. Number	Description
3597	887302.03	1120621.11	PE114	6.13	
3634	887673.08	1120491.23	PE114	6.13	
3636	887347.31	1120774.48	PE113	6.13	
3727	887732.06	1120640.04	PE113	6.13	

FILING CERTIFICATION: DEPOSITED THIS \_\_\_\_ DAY OF \_\_\_\_\_, 20\_\_\_\_, AT \_\_\_\_ M.,  
 IN BOOK \_\_\_\_\_ OF THE COUNTY LAND SURVEYS/RIGHT OF WAY  
 SURVEYS AT PAGE \_\_\_\_\_, RECEPTION NUMBER \_\_\_\_\_  
 SIGNED \_\_\_\_\_ DEPT. \_\_\_\_\_

Sheet Revisions		
Date	Description	Initials
10-15-2019	rev. coord. table layout, rev coordinates	RAH
4-12-2020	rev. coord. table layout, rev coordinates	RAH
11-09-2020	revised TE-110A Rev. coordinates	DCH

Sheet Revisions		
Date	Description	Initials

Sheet Revisions		
Date	Description	Initials

Right of Way Plans Monumentation Sheet			
Project Number: STA 0132-015			
Project Location: S. of Wyoming			
Moffat, County			
Project Code:	Last Mod. Date	Subset	Sheet No.
14156	11-09-2020	4.01 to 4.08	4.06
Associated Project Code: 22776			

TABULATION OF TEMPORARY EASEMENT POINTS				
Point No.	Northing(ft)	Easting(ft)	Easement Number	Sht. Number
7000	874362.18	1121535.85	TE102A	6.02
7001	874381.96	1121546.48	TE102A	6.02
7002	874567.13	1121472.66	TE102A	6.02
7003	875612.20	1121016.14	TE104 Rev.	6.03
7005	875630.42	1121079.11	TE104 Rev.	6.03
7006	875727.50	1121051.02	TE104 Rev.	6.03
7007	876137.68	1120709.75	TE104C Rev.	6.04
7008	876790.71	1120571.46	TE104C Rev.	6.04
7009	876785.33	1120751.49	TE104C Rev.	6.04
7010	876836.32	1120765.38	TE104J	6.04
7011	876960.68	1120759.52	TE104J	6.04
7012	877017.56	1120731.73	TE104J	6.04
7013	877212.16	1120561.10	TE104E Rev.	6.05
7014	877584.95	1120494.24	TE104E Rev.	6.05
7179	877785.96	1120501.38	TE104E Rev.	6.05
7015	878189.60	1120525.82	TE104E Rev.	6.05
7016	878446.35	1120491.17	TE104E Rev.	6.05
7017	878781.66	1120488.84	TE104E Rev.	6.05
7019	877490.50	1120707.95	TE104D Rev.	6.05
7020	877491.00	1120717.94	TE104D Rev.	6.05
7021	877642.32	1120710.16	TE104D Rev.	6.05
7022	877724.78	1120772.14	TE104D Rev.	6.05
7023	877879.34	1120768.54	TE104D Rev.	6.05
7024	877937.69	1120709.61	TE104D Rev.	6.05
7025	878301.50	1120697.35	TE104F Rev.	6.05
7026	878422.16	1120725.41	TE104F Rev.	6.05
7027	878567.94	1120688.38	TE104F Rev.	6.05
7018	878781.80	1120508.84	TE104E Rev.	6.06
7019	877490.50	1120707.95	TE104E Rev.	6.06
7028	879015.17	1120507.21	TE104H Rev.	6.06
7029	879145.38	1120454.19	TE104H Rev.	6.06
7030	879715.29	1120524.78	TE104H Rev.	6.06
7031	879353.08	1120705.54	TE104K	6.06
7032	879490.21	1120732.02	TE104K	6.06
7033	880573.40	1120746.22	TE104I Rev.	6.07
7034	880583.04	1120713.74	TE104I Rev.	6.07
7035	880619.29	1120724.51	TE104I Rev.	6.07
7036	880609.92	1120756.07	TE104I Rev.	6.07
7037	880802.53	1120798.86	TE105 Rev.	6.07
7038	880880.25	1120814.36	TE105 Rev.	6.07
7044	880898.19	1121093.36	TE106 Rev.	6.07
7045	880883.85	1121133.41	TE106 Rev.	6.07
7046	880922.33	1121147.53	TE106 Rev.	6.07
7047	880937.27	1121103.79	TE106 Rev.	6.07
7039	881222.96	1120953.35	TE105 Rev.	6.08
7040	881722.98	1121109.91	TE105 Rev.	6.08
7041	882004.26	1121171.07	TE105 Rev.	6.08
7048	881037.71	1121130.59	TE106A Rev.	6.08
7049	881034.73	1121141.77	TE106A Rev.	6.08
7050	881083.04	1121154.66	TE106A Rev.	6.08
7051	881086.02	1121143.48	TE106A Rev.	6.08
7052	881409.04	1121226.97	TE106B Rev.	6.08
7053	881406.55	1121236.65	TE106B Rev.	6.08
7054	881458.55	1121249.97	TE106B Rev.	6.08
7055	881437.05	1121333.86	TE106B Rev.	6.08
7056	881582.38	1121373.01	TE106B Rev.	6.08
7057	881606.43	1121294.34	TE106B Rev.	6.08

TABULATION OF TEMPORARY EASEMENT POINTS				
Point No.	Northing(ft)	Easting(ft)	Easement Number	Sht. Number
7058	882030.81	1121399.05	TE106C Rev.	6.08
7059	882032.63	1121439.05	TE106C Rev.	6.08
7060	882066.46	1121444.91	TE106C Rev.	6.08
7061	882071.26	1121413.26	TE106C Rev.	6.08
7062	882088.27	1121416.00	TE106C Rev. & TE108 Rev.	6.08
7042	882494.84	1121244.52	TE105 Rev.	6.09
7043	883346.30	1121330.50	TE105 Rev.	6.09
7063	882366.94	1121460.87	TE108 Rev.	6.09
7064	882375.02	1121526.86	TE108 Rev.	6.09
7065	882403.42	1121550.88	TE108 Rev.	6.09
7066	882472.10	1121465.93	TE108 Rev.	6.09
7067	884056.73	1121448.60	TE111 Rev.	6.10
7068	884058.38	1121422.51	TE111 Rev.	6.10
7069	884112.39	1121426.56	TE111 Rev.	6.10
7070	884110.04	1121454.51	TE111 Rev.	6.10
7073	884782.74	1121610.65	TE110A Rev. 2	6.11
7074	885106.41	1121556.83	TE110A Rev. 2	6.11
7075	885397.63	1121481.25	TE110A Rev. 2	6.11
7076	885704.65	1121388.56	TE110A Rev. 2	6.11
7077	885699.37	1121371.68	TE110A Rev. 2	6.11
7200	883962.40	1121944.18	TE110A Rev. 2	6.10
7201	884187.89	1121882.29	TE110A Rev. 2	6.10
7202	884745.91	1121848.11	TE110A Rev. 2	6.10
7203	884841.62	1122005.89	TE110A Rev. 2	6.11
7204	884966.42	1122081.81	TE110A Rev. 2	6.11
7205	885002.22	1121988.38	TE110A Rev. 2	6.11
7206	884931.05	1121927.98	TE110A Rev. 2	6.11
7078	885524.71	1121228.21	TE114 Rev.	6.11
7079	885506.79	1121178.79	TE114 Rev.	6.11
7080	885553.32	1121161.26	TE114 Rev.	6.11
7081	885611.12	1121168.05	TE114 Rev.	6.11
7082	885867.23	1121073.81	TE114 Rev.	6.11
7083	885914.82	1121058.48	TE114 Rev.	6.11
7085	885872.65	1121317.49	TE113 Rev.	6.11
7086	885875.63	1121327.04	TE113 Rev.	6.11
7088	885925.35	1121312.11	TE113 Rev.	6.11
7089	885920.37	1121302.57	TE113 Rev.	6.11
7084	885970.80	1121040.13	114 Rev. & TE114 Also Rev.	6.12
7090	886093.80	1120999.80	TE114 Also Rev.	6.12
7091	886254.51	1120902.31	TE114 Also Rev.	6.12
7092	886922.98	1120684.71	TE114 Also Rev.	6.12
7093	886220.82	1121203.92	TE113D	6.12
7094	886264.99	1121241.22	TE113D	6.12
7095	886313.40	1121223.19	TE113D	6.12
7096	886272.69	1121185.72	TE113D	6.12
7097	886979.71	1120920.17	TE113A Rev.	6.12
7098	886997.24	1120963.94	TE113A Rev.	6.12
7099	887055.28	1120940.20	TE113A Rev.	6.12
7100	887040.28	1120898.52	TE113A Rev.	6.12
7101	887831.16	1120625.27	TE113C Rev.	6.13
7102	888001.90	1120575.51	TE113C Rev.	6.13
7103	888175.48	1120509.75	TE113C Rev.	6.13
7104	888279.27	1120459.42	TE113C Rev.	6.13
7105	888814.13	1120075.59	TE116A Rev.	6.14
7106	888994.18	1119982.94	TE116A Rev.	6.14
7107	889241.79	1119939.93	TE116A Rev.	6.14

TABULATION OF TEMPORARY EASEMENT POINTS				
Point No.	Northing(ft)	Easting(ft)	Easement Number	Sht. Number
7109	888953.58	1120275.62	TE115 Rev.	6.14
7110	889019.13	1120252.69	TE115 Rev.	6.14
7111	889009.04	1120223.68	TE115 Rev.	6.14
7112	889545.91	1120036.36	TE115 Rev.	6.14
7113	889849.11	1119915.16	TE116 Rev. & TE117 Rev.	6.15
7114	889448.20	1119806.31	TE116 Rev.	6.15
7115	889511.17	1119785.21	TE116 Rev.	6.15
7116	889529.47	1119838.96	TE116 Rev.	6.15
7117	889848.66	1119734.69	TE116 Rev.	6.15
7118	890109.08	1119888.17	TE117 Rev.	6.15
7119	890545.57	1119823.21	TE117 Rev.	6.15
7120	890589.01	1119788.41	TE117 Rev.	6.15
7121	890494.71	1119632.94	TE118 Rev.	6.15
7122	890494.15	1119622.95	TE118 Rev.	6.15
7123	890544.08	1119620.18	TE118 Rev.	6.15
7124	890544.63	1119630.16	TE118 Rev.	6.15
7125	890893.49	1119604.83	TE118A Rev.	6.16
7126	891185.65	1119571.21	Also Rev.	6.16
7127	891263.56	1119562.25	TE118A Also Rev.	6.16
7128	891416.54	1119501.64	TE118A Also Rev.	6.16
7129	891563.93	1119493.60	TE118A Also Rev.	6.16
7130	891669.74	1119545.94	TE118A Also Rev.	6.16
7131	891288.68	1119775.64	TE117B Rev.	6.16
7132	891482.01	1119763.83	TE117B Rev.	6.16
7133	891636.91	1119690.95	TE117B Rev.	6.16
7134	892784.91	1119395.66	TE120	6.17
7135	893043.45	1119377.65	TE121	6.17
7136	893201.53	1119390.73	TE122	6.17
7137	893138.72	1119531.10	TE119 Rev.	6.17
7138	893138.68	1119553.42	TE119 Rev.	6.17
7139	893176.87	1119551.39	TE119 Rev.	6.17
7140	893176.42	1119528.44	TE119 Rev.	6.17
7141	894013.98	1119286.16	TE121J	6.18
7142	894012.19	1119276.32	TE121J	6.18
7143	894061.38	1119267.36	TE121J	6.18
7144	894063.17	1119277.20	TE121J	6.18
7145	894044.95	1119474.20	TE121K	6.18
7146	894046.80	1119484.03	TE121K	6.18
7147	894095.94	1119474.81	TE121K	6.18
7148	894094.10	1119464.99	TE121K	6.18
7150	894158.68	1119226.98	TE121A Rev.	6.18
7151	894207.16	1119219.28	TE121A Rev.	6.18
7152	894212.70	1119252.01	TE121A Rev.	6.18
333	894204.34	1119445.08	TE121	6.18
334	894234.04	1119440.87	TE121	6.18
335	894293.13	1119827.99	TE121	6.18
337	894270.02	1119875.46	TE121	6.18
7153	894278.28	1119434.60	TE121L	6.18
7154	894281.10	1119454.48	TE121L	6.18
7155	894492.11	1119424.54	TE121L	6.18
7156	894489.30	1119404.69	TE121L	6.18
7157	894546.25	1119396.62	TE121M	6.19
7158	894568.38	1119482.34	TE121M	6.19
7159	894625.81	1119473.63	TE121M	6.19
7160	894628.65	1119384.94	TE121M	6.19

FILING CERTIFICATION: DEPOSITED THIS \_\_\_\_ DAY OF \_\_\_\_\_, 20\_\_ , AT \_\_\_\_ M., IN BOOK \_\_\_\_ OF THE COUNTY LAND SURVEYS/RIGHT OF WAY SURVEYS AT PAGE \_\_\_\_ RECEPTION NUMBER \_\_\_\_ DEPT. SIGNED \_\_\_\_

Sheet Revisions		
Date	Description	Initials
2-4-16	delete 3703, 3903, & 3901, rev. 3902	JWJ
10-15-2019	rev. coord. table layout, rev. coordinates	RAH
11-09-2020	added points 338, 339 and 7161-7163 from previous page	DCH

Sheet Revisions		
Date	Description	Initials

Sheet Revisions		
Date	Description	Initials

Right of Way Plans Monumentation Sheet			
Project Number: STA 0132-015			
Project Location: S. of Wyoming			
Moffat, County			
Project Code:	Last Mod. Date	Subset	Sheet No.
14156	11-09-2020	4.01 to 4.08	4.07

Associated Project Code: 22776

TABULATION OF TEMPORARY EASEMENT POINTS				
Point No.	Northing(ft)	Easting(ft)	Easement Number	Sht. Number
338	895656.52	1119059.11	TE121&TE121C Rev.	6.19
339	895669.59	1119086.18	TE121	6.19
7161	894956.01	1119272.02	TE121C Rev.	6.19
7162	895393.08	1119150.27	TE121C Rev.	6.19
7163	895417.64	1119193.82	TE121C Rev.	6.19
340	895745.81	1119014.04	TE121D	6.20
341	895758.92	1119041.20	TE121D	6.20
342	895940.58	1118894.04	TE121D	6.20
343	895960.27	1118916.70	TE121D	6.20
372	896479.17	1118403.28	TE121D	6.20
373	896474.59	1118448.04	TE121D	6.20
7164	895862.81	1118721.66	TE121N	6.20
7165	895875.56	1118737.08	TE121N	6.20
7166	896087.14	1118545.11	TE121N	6.20
7167	896534.00	1118166.67	TE1210	6.20
7168	896547.44	1118181.49	TE1210	6.20
7169	896731.73	1118014.40	TE1210	6.21
7170	896718.30	1117999.59	TE1210	6.21
374	897202.89	1117743.82	TE121D	6.21
375	897246.60	1117744.58	TE121D	6.21
7171	897308.67	1117491.80	TE121P	6.21
7172	897323.26	1117505.48	TE121P	6.21
7173	897498.72	1117318.35	TE121P	6.21
7174	897484.13	1117304.67	TE121P	6.21
7175	898397.29	1116437.48	TE121Q	6.23
7176	898549.81	1116393.57	TE121Q	6.23
7177	898612.04	1116331.31	TE121Q	6.23
7178	898676.35	1116226.28	TE121Q	6.23
325	899072.23	1115865.47	TE121E	6.23
326	899082.31	1115876.59	TE121E	6.23
327	899158.93	1115807.12	TE121E	6.23
328	899148.85	1115796.01	TE121E	6.23
344	901059.39	1114232.25	TE121D	6.25
345	901074.07	1114259.31	TE121D	6.25
346	901859.64	1113942.00	TE121D	6.26
347	901858.89	1113974.19	TE121D	6.26
348	903181.92	1113462.42	TE121D	6.27
349	903184.60	1113493.37	TE121D	6.27
350	903240.10	1113438.79	TE121F	6.27
351	903242.78	1113469.75	TE121F	6.27
329	904686.34	1112615.29	TE121G	6.28
330	904683.07	1112605.84	TE121G	6.28
331	904975.39	1112504.85	TE121G	6.29
354	905769.86	1112516.73	TE121F	6.29
355	905775.70	1112546.20	TE121F	6.29
3873	906350.29	1112301.81	TE121H	6.30
3874	906354.25	1112316.57	TE121H	6.30
3875	906705.19	1112216.19	TE121H	6.30
3876	906701.27	1112202.48	TE121H	6.30
357	907126.73	1112171.82	TE121F	6.30
356	907125.97	1112202.97	TE121F	6.30
359	907152.68	1112165.00	TE126	6.30
358	907180.05	1112189.22	TE126	6.30
360	907164.32	1112065.51	TE126	6.30
361	907195.44	1112057.77	TE126	6.30
737	907101.87	1111913.75	TE121I	6.30

TABULATION OF TEMPORARY EASEMENT POINTS				
Point No.	Northing(ft)	Easting(ft)	Easement Number	Sht. Number
738	907091.96	1111876.75	TE121I	6.30
739	907134.23	1111865.70	TE121I/TE127A	6.30
740	907161.69	1111858.53	TE127A	6.30
741	907172.04	1111897.14	TE127A	6.30
380	907756.36	1111918.08	TE126A	6.31
381	907759.42	1111930.38	TE126A	6.31
382	907963.67	1111877.18	TE126A	6.31
383	907960.11	1111864.46	TE126A	6.31
376	909322.24	1111335.52	TE127	6.32
377	909318.45	1111321.01	TE127	6.32
378	909482.67	1111278.11	TE127	6.32
3620	908377.95	1111753.66	TE-126B	6.32
379	909843.26	1111220.43	TE127	6.33
4022	909742.55	1111367.27	TE128	6.33
3623	909750.42	1111396.23	TE128	6.33
4021	909752.00	1111402.04	TE128A	6.33
4020	909799.47	1111389.15	TE128A	6.33
3624	909798.44	1111383.79	TE130	6.33
4019	909792.75	1111354.16	TE130	6.33
3623	909750.42	1111396.23	TE-128B	6.33
4022	909742.55	1111367.27	TE-128A	6.33
4021	909752.00	1111402.04	TE-128A	6.33
4020	909799.47	1111389.15	TE-128A	6.33
4019	909792.75	1111354.16	TE-128A	6.33
3624	909798.44	1111383.79	TE-130	6.33
3628	912226.83	1110750.50	TE-130	6.35
3841	913844.19	1110150.37	TE129	6.36
3842	913729.20	1110196.49	TE129	6.36
3843	913727.39	1110189.33	TE129	6.36
3815	913847.35	1110159.86	TE129	6.36
3632	914386.51	1110187.29	TE-130	6.36
3630	914720.50	1110099.12	TE-131	6.37
3645	914687.60	1109941.23	TE-129A	6.37
3646	914710.99	1109905.17	TE-129A	6.37
3647	914823.47	1109893.37	TE-129A	6.37
3501	914808.67	1109909.37	TE-129A	6.37
3502	915195.50	1109807.58	TE-129A	6.37
3837	915916.89	1109624.98	TE129A	6.38
3838	915972.43	1109590.57	TE129A	6.38
3839	916196.11	1109534.15	TE129A	6.38
3840	916233.76	1109541.11	TE129A	6.38
3836	914817.72	1109879.09	TE129A	6.38
4083	915971.80	1109775.67	TE131	6.38
4066	915967.94	1109762.18	TE132/TE131	6.38
4065	915978.50	1109799.13	TE132	6.38
4064	916042.58	1109783.51	TE132	6.38
4063	916034.33	1109744.85	TE132/TE131A	6.38
4123	916037.34	1109758.99	TE131A	6.38
4083	915971.80	1109775.67	TE131	6.38
3847	916420.98	1109484.08	TE134	6.38
3848	917024.48	1109328.64	TE134	6.39
3844	917302.94	1109425.33	TE131A	6.39
3643	917371.16	1109401.57	TE131A	6.39
3642	917048.47	1109497.40	TE131A	6.39
3644	918410.60	1109033.09	TE131	6.40
3649	918516.22	1108997.20	TE136	6.40
746	918883.60	1108662.58	TE137	6.40
747	918889.85	1108699.46	TE137	6.40

TABULATION OF TEMPORARY EASEMENT POINTS				
Point No.	Northing(ft)	Easting(ft)	Easement Number	Sht. Number
3690	918854.86	1108672.47	TE137	6.40
3689	918862.76	1108719.21	TE137	6.40
3691	920183.99	1108270.41	TE137	6.41
742	918680.96	1108780.97	TE136A	6.40
743	918673.79	1108751.11	TE136A	6.40
744	918702.28	1108741.29	TE136A	6.40
745	918709.51	1108771.27	TE136A	6.40
3692	920158.17	1108268.87	TE137	6.41
3650	919620.70	1108621.86	TE138	6.41
4026	919616.95	1108610.87	TE136/TE138	6.41
4025	919630.17	1108649.61	TE138	6.41
4024	919689.82	1108629.33	TE138	6.41
4023	919678.19	1108590.04	TE138/TE138A	6.41
3693	919681.54	1108601.33	TE-138A	6.41
3907	920326.16	1108382.21	TE-138A	6.41
3908	920382.49	1108387.54	TE-138A	6.41
3909	920439.71	1108343.61	TE-138A	6.41
3851	921197.89	1107911.05	TE137A	6.42
3850	921201.14	1107920.51	TE137A	6.42
3852	921291.33	1107879.29	TE137A	6.42
3853	921294.53	1107888.76	TE137A	6.42
3898	922177.89	1107590.39	TE137B	6.43
3899	922170.79	1107569.37	TE137B	6.43
3900	922183.04	1107565.42	TE137B/TE139	6.43
3902	922429.98	1107487.88	TE139 Rev	6.43
3697	922503.47	1107629.48	TE138A	6.43
3694	922503.14	1107642.20	TE138A	6.43
3698	922673.01	1107572.65	TE138A	6.43
3695	922706.08	1107573.22	TE138A	6.43
3700	922423.83	1107466.61	TE-139 Rev	6.43
3704	922507.98	1107439.18	TE-139A/TE-137C	6.43
3701	922563.91	1107420.97	TE-137C	6.43
3702	922579.78	1107467.04	TE-137C	6.43
3696	923326.71	1107362.25	TE-138A	6.44
4030	923321.28	1107342.07	TE-141	6.44
4029	923333.71	1107383.00	TE-141	6.44
4028	923387.74	1107363.03	TE-141	6.44
4027	923375.77	1107323.53	TE-141	6.44
3706	923381.89	1107343.74	TE-141A	6.44
3705	923583.25	1107275.65	TE-141A	6.44
3709	923861.53	1107181.39	TE-141B	6.44
3869	923145.00	1107261.68	TE140	6.44
3870	923140.23	1107247.46	TE140	6.44
3871	923210.82	1107223.82	TE140	6.44
3872	923215.58	1107238.04	TE140	6.44
3562	923912.87	1107140.73	TE141B	6.46
3865	926071.62	1106278.12	TE142	6.46
3866	926107.34	1106255.53	TE142	6.46
3867	926562.27	1106102.30	TE142	6.47
3868	926776.05	1106001.98	TE142	6.47
3826	927035.67	1105963.20	TE142	6.47
4031	927726.23	1105717.88	TE145	6.48
4032	927690.20	1105645.18	TE145	6.48
4033	927639.48	1105662.64	TE145	6.48
3897	928202.35	1105711.29	TE145A	6.48
4037	928214.07	1105738.85	TE145A	6.48

FILING CERTIFICATION: DEPOSITED THIS \_\_\_\_\_ DAY OF \_\_\_\_\_, 20\_\_\_\_, AT \_\_\_\_\_ M., IN BOOK \_\_\_\_\_ OF THE COUNTY LAND SURVEYS/RIGHT OF WAY SURVEYS AT PAGE \_\_\_\_\_, RECEPTION NUMBER \_\_\_\_\_ DEPT. \_\_\_\_\_ SIGNED \_\_\_\_\_

Colorado Department of Transportation



222 South 6th Street  
 Room 317  
 Grand Junction, CO 81501  
 Phone: 970-683-6234 FAX: 970-683-6227

Region 3

LED

Sheet Revisions		
Date	Description	Initials
MM-DD-YY	XXXXXXXX	XXX

Sheet Revisions		
Date	Description	Initials
MM-DD-YY	XXXXXXXX	XXX

Sheet Revisions		
Date	Description	Initials
MM-DD-YY	XXXXXXXX	XXX


Right of Way Plans			
Monumentation Sheet			
Project Number: STA 0132-015			
Project Location: S. of Wyoming			
Moffat, County			
Project Code:	Last Mod. Date	Subset	Sheet No.
14156	10-30-15	4.01 to 4.08	4.08

TABULATION OF TEMPORARY EASEMENT POINTS				
Point No	Northing (ft)	Easting (ft)	Easement Number	Sht. Number
4036	928281.69	1105715.56	TE145A	6.48
3896	928272.64	1105687.50	TE145A	6.48
3710	927631.10	1105903.42	TE141B/TE145A	6.48
4033	927639.48	1105662.64	TE145	6.48
4032	927690.20	1105645.18	TE145	6.48
4043	929271.55	1105192.67	TE145B	6.49
4042	929255.03	1105144.18	TE145B	6.49
4041	929326.04	1105121.87	TE145B	6.49
4040	929342.18	1105168.67	TE145B	6.49
4048	931495.50	1104436.82	TE145C	6.51
4047	931483.05	1104394.21	TE145C	6.51
4046	931553.75	1104370.74	TE145C	6.51
4045	931569.89	1104411.54	TE145C	6.51
3894	931617.23	1104555.42	TE145A	6.51
3890	931802.04	1104493.04	TE145D	6.51
3887	932578.20	1104230.15	TE145D	6.52
3884	932869.45	1104132.07	TE145E	6.52
3882	933275.77	1103994.37	TE145E	6.52

FILING CERTIFICATION:  
 DEPOSITED THIS \_\_\_ DAY OF \_\_\_, 20\_\_\_, AT \_\_\_ M.,  
 IN BOOK \_\_\_ OF THE COUNTY LAND SURVEYS/RIGHT OF WAY  
 SURVEYS AT PAGE \_\_\_, RECEPTION NUMBER \_\_\_\_\_.  
 SIGNED \_\_\_\_\_ DEPT. \_\_\_\_\_

Sheet Revisions		
Date	Description	Initials
mm/dd/yy	XXXXXXXX	XXX

Sheet Revisions		
Date	Description	Initials
mm/dd/yy	XXXXXXXX	XXX

Sheet Revisions		
Date	Description	Initials
mm/dd/yy	XXXXXXXX	XXX

TABULATION OF ROAD APPROACHED			
Project Number: STA 0132-015			
Project Location: S. of Wyoming			
Moffat, County			
Project Code:	Last Mod. Date:	Subset:	Sheet No.:
14156	10-30-15	5.01 of 5.06	5.01

***R.O.W. Tabulation of Road Approaches in Moffat County for State Highway No. 13***

Owner	MILE POST / STATION	Side of Centerline		WIDTH	SKEW ANGLE	Remarks
		RIGHT	LEFT			
U.S. Land (BLM)	MP 111.2 / Sta. 30+43	X		24'		sht. 6.03 - driveway to remain open
same as above	MP 111.4 / Sta. 36+73		X	12'		Sht. 6.04 - (field appr.) driveway to remain open
same as above	MP 111.6 / Sta. 50+63	X		18'		Sht. 6.05 - driveway to remain open
same as above	MP 112.2 / Sta. 80+05		X	12'		Sht. 6.07 - (field appr.) driveway to remain open
Zachery T. Wamboldt	MP 112.4 / Sta. 90+62	X		18'		sht. 6.08 - driveway to remain open
John Peroulis & Sons a Colorado General Partnership	MP 112.44 / Sta. 93+70		X			Sht. 6.08 - (field appr.) driveway to remain open
same as above	MP 112.6 / Sta. 99+74	X		18'		Sht. 6.09 - driveway to remain open
same as above	MP 112.9 / Sta. 115+65	X				Sht. 6.10 - driveway to remain open
same as above	MP 112.9 / Sta. 116+20		X	12'		Sht. 6.10 - driveway to remain open
same as above	MP 113.0 / Sta. 121+26	X		24'		Sta. 6.10 - (field appr.) driveway to remain open
same as above	MP 113.2 / Sta. 131+59	X		12'		Sht. 6.11 - (field appr.) driveway to remain open

FILING CERTIFICATION: DEPOSITED THIS \_\_\_\_\_ DAY OF \_\_\_\_\_, 20\_\_\_\_, AT \_\_\_\_\_ M.,  
 IN BOOK \_\_\_\_\_ OF THE COUNTY LAND SURVEYS/RIGHT OF WAY  
 SURVEYS AT PAGE \_\_\_\_\_, RECEPTION NUMBER \_\_\_\_\_  
 DEPT. \_\_\_\_\_  
 SIGNED \_\_\_\_\_

Sheet Revisions		
Date	Description	Initials
mm/dd/yy	XXXXXXXX	XXX

Sheet Revisions		
Date	Description	Initials
mm/dd/yy	XXXXXXXX	XXX

Sheet Revisions		
Date	Description	Initials
mm/dd/yy	XXXXXXXX	XXX

TABULATION OF ROAD APPROACHED			
Project Number: STA 0132-015			
Project Location: S. of Wyoming			
Moffat, County			
Project Code:	Last Mod. Date	Subset	Sheet No.
14156	10-30-15	5.01 of 5.06	5.02

***R.O.W. Tabulation of Road Approaches in Rio Blanco County for State Highway No. 13***

Owner	MILE POST / STATION	Side of Centerline		WIDTH	SKEW ANGLE	Remarks
		RIGHT	LEFT			
John Peroulis & Sons a Colorado General Partnership	MP 113.2 / Sta. 131+59		X	18'		Sht. 6.11 - (field appr.) driveway to remain open
same as above	MP 113.51 / Sta. 147+40	X		18'		Sht. 6.12 - (field appr.) driveway to replace driveway at 146+85
same as above	MP 113.51 / Sta. 146+85	X		18'		Sht. 6.12 - (field appr.) driveway to be closed (replaced with driveway at Sta. 147+40)
same as above	MP 113.5 / Sta. 148+40		X	12'		Sht. 6.12 - (field appr.) driveway to remain open (rarely used)
Moffat County	MP 113.6 / Sta. 154+99	X		18'		Sht. 6.13 - Moffat County Rd. 40 to remain open (60' ROW)
John Peroulis & Sons a Colorado General Partnership	MP 113.6 / Sta. 155+41	X		12'		Sht. 6.13 - (field appr.) driveway to remain opened - opening is within County Road ROW - rarely used
same as above	MP 113.6 / Sta. 155+30		X	12'		Sht. 6.13 - (field appr.) driveway To remain open
same as above	MP 113.8 / Sta. 166+99		X	18'		Sht. 6.14 - (field appr.) driveway to remain open
same as above	MP 113.8 / Sta. 167+06	X		18'		Sht. 6.14 - driveway to remain open
same as above	MP 114.0 / Sta. 173+33		X	12'		Sht. 6.15 - (field appr.) driveway to remain open

FILING CERTIFICATION: DEPOSITED THIS \_\_\_ DAY OF \_\_\_, 20\_\_\_, AT \_\_\_ M., IN BOOK \_\_\_ OF THE COUNTY LAND SURVEYS/RIGHT OF WAY SURVEYS AT PAGE \_\_\_, RECEPTION NUMBER \_\_\_.  
 SIGNED \_\_\_\_\_ DEPT. \_\_\_\_\_

Sheet Revisions		
Date	Description	Initials
mm/dd/yy	XXXXXXXX	XXX

Sheet Revisions		
Date	Description	Initials
mm/dd/yy	XXXXXXXX	XXX

Sheet Revisions		
Date	Description	Initials
mm/dd/yy	XXXXXXXX	XXX

TABULATION OF ROAD APPROACHED			
Project Number: STA 0132-015			
Project Location: S. of Wyoming			
Moffat, County			
Project Code:	Last Mod. Date	Subset	Sheet No.
14156	10-30-15	5.01 of 5.06	5.03

***R.O.W. Tabulation of Road Approaches in Rio Blanco County for State Highway No. 13***

Owner	MILE POST / STATION	Side of Centerline		WIDTH	SKEW ANGLE	Remarks
		RIGHT	LEFT			
John Peroulis & Sons a Colorado General Partnership	MP 114.6 / Sta. 210+04	X		18'		Sht. 6.17 - (field appr.) driveway to remain open
U.S. Land (BLM)	MP 114.84 / Sta. 220+40		X	12'		Sht. 6.18 - (field appr.) driveway to remain open
same as above	MP 114.85 / Sta. 220+55	X		12'		Sht. 6.19 - (field appr.) driveway to remain open
same as above	MP 114.9 / Sta. 224+08		X	12'		Sht. 6.19 - (field appr.) driveway to remain open
same as above	MP 115.00 / Sta. 235+6	X		32'		Sht. 6.19 - Moffat County Rd. 38 (100' ROW) to remain open
same as above	MP 116.0 / Sta. 280+08		X	12'		Sht. 6.23 - (field appr.) driveway to remain open
same as above	MP 116.7 / Sta. 316+81	X		18'		Sht. 6.27 - (field appr.) driveway to be closed
same as above	MP 116.8 / Sta. 323+77		X	24'		Sht. 6.27 - Moffat County Rd. 110 (60' ROW) to remain open
same as above	MP 116.80 / Sta. 323+90		X	12'		Sht. 6.28 - (field appr.) driveway to remain open

FILING CERTIFICATION: DEPOSITED THIS \_\_\_\_\_ DAY OF \_\_\_\_\_, 20\_\_\_\_, AT \_\_\_\_\_ M.,  
 IN BOOK \_\_\_\_\_ OF THE COUNTY LAND SURVEYS/RIGHT OF WAY  
 SURVEYS AT PAGE \_\_\_\_\_, RECEPTION NUMBER \_\_\_\_\_  
 SIGNED \_\_\_\_\_ DEPT. \_\_\_\_\_

Sheet Revisions		
Date	Description	Initials
mm/dd/yy	XXXXXXXX	XXX

Sheet Revisions		
Date	Description	Initials
mm/dd/yy	XXXXXXXX	XXX

Sheet Revisions		
Date	Description	Initials
mm/dd/yy	XXXXXXXX	XXX

TABULATION OF ROAD APPROACHED			
Project Number: STA 0132-015			
Project Location: S. of Wyoming			
Moffat, County			
Project Code:	Last Mod. Date	Subset	Sheet No.
14156	10-30-15	5.01 of 5.06	5.04

**R.O.W. Tabulation of Road Approaches in County for State Highway No.**

Owner	MILE POST / STATION	Side of Centerline		WIDTH	SKEW ANGLE	Remarks
		RIGHT	LEFT			
U.S. Land (BLM)	MP 116.9 / Sta. 331+04	X		24'		sht. 6.27 - Moffat County Rd. 110 (60' ROW) to remain open
same as above	MP 117.7 / Sta. 372+41		X	12'		Sht. 6.30 - (field appr.) driveways to remain open - side by side
State of Colorado State Board of Land Commissioners	MP 117.7 / Sta. 372+57		X	12'		Sht. 6.30 - (field appr.) driveway to remain open - side by side
same as above	MP 118.2 / Sta. 399+62	X		18'		Sht. 6.33 - (field appr.) driveway to remain open
same as above	MP 118.2 / Sta. 399+62		X	12'		Sht. 6.33 - (field appr.) driveway to remain open
same as above	MP 119.2 / Sta. 452+23		X	12'		Sht. 6.37 - (field appr.) driveway to remain open
same as above	MP 119.5 / Sta. 464+05	X		18'		Sht. 6.38 - driveway to remain open - foot & horseback only

FILING CERTIFICATION: DEPOSITED THIS \_\_\_ DAY OF \_\_\_, 20\_\_\_, AT \_\_\_ M., IN BOOK \_\_\_ OF THE COUNTY LAND SURVEYS/RIGHT OF WAY SURVEYS AT PAGE \_\_\_, RECEPTION NUMBER \_\_\_.  
 SIGNED \_\_\_\_\_ DEPT. \_\_\_\_\_

Sheet Revisions		
Date	Description	Initials
mm/dd/yy	XXXXXXXX	XXX

Sheet Revisions		
Date	Description	Initials
mm/dd/yy	XXXXXXXX	XXX

Sheet Revisions		
Date	Description	Initials
mm/dd/yy	XXXXXXXX	XXX

TABULATION OF ROAD APPROACHED			
Project Number: STA 0132-015			
Project Location: S. of Wyoming			
Moffat, County			
Project Code:	Last Mod. Date	Subset	Sheet No.
14156	10-30-15	5.01 of 5.06	5.05

**R.O.W. Tabulation of Road Approaches in County for State Highway No.**

Owner	MILE POST / STATION	Side of Centerline		WIDTH	SKEW ANGLE	Remarks
		RIGHT	LEFT			
State of Colorado	MP 120.0 / Sta. 493+66		X	18'		Sht. 6.40 - Moffat County Rd. 3 (60' ROW) to remain open
State Board of Land Commissioners						
same as above	MP 120.2 / Sta. 502+17	X		18'		Sht. 6.41 - (field appr.) driveway to remain open - foot and horseback only
same as above	MP 120.7 / Sta. 530+00		X	16'		Sht. 6.43 - comes off driveway at Sta. 532+79 - to remain open
U.S. Land (BLM)	MP 120.8 / Sta. 532+79		X	12'		Sht. 6.43 - driveways to remain open - side by side
State of Colorado	MP 120.8 / Sta. 532+79		X	12'		Sht. 6.43 - (field appr.) driveway to remain open - side by side
State Board of Land Commissioners						
same as above	MP 120.9 / Sta. 541+27	X				Sht. 6.44 - (field appr.) driveway to remain open

FILING CERTIFICATION: DEPOSITED THIS \_\_\_ DAY OF \_\_\_, 20\_\_\_, AT \_\_\_ M., IN BOOK \_\_\_ OF THE COUNTY LAND SURVEYS/RIGHT OF WAY SURVEYS AT PAGE \_\_\_, RECEPTION NUMBER \_\_\_. SIGNED \_\_\_\_\_ DEPT. \_\_\_\_\_

Sheet Revisions		
Date	Description	Initials
mm/dd/yy	XXXXXXXX	XXX

Sheet Revisions		
Date	Description	Initials
mm/dd/yy	XXXXXXXX	XXX

Sheet Revisions		
Date	Description	Initials
mm/dd/yy	XXXXXXXX	XXX

TABULATION OF ROAD APPROACHED			
Project Number: STA 0132-015			
Project Location: S. of Wyoming			
Moffat, County			
Project Code:	Last Mod. Date:	Subset:	Sheet No.:
14156	10-30-15	5.01 of 5.06	5.06

**R.O.W. Tabulation of Road Approaches in County for State Highway No.**

Owner	MILE POST / STATION	Side of Centerline		WIDTH	SKEW ANGLE	Remarks
		RIGHT	LEFT			
U.S. Land (BLM)	MP 121.8 / Sta. 587+43		X	12'		Sht. 6.48 - (field appr.) driveway to remain open
same as above	MP 121.9 / Sta. 592+26	X				Sht. 6.48 - (field appr.) driveway to remain open - w/no cattle guard
same as above	MP 121.9 / Sta. 592+80	X		18'		Sht. 6.48 - (field appr.) driveway to remain open - cattle guard
same as above	MP 122.1 / Sta. 604+64		X	12'		Sht. 6.49 - (field appr.) driveway to remain open
same as above	MP 122.6 / Sta. 628+22		X	18'		Sht. 6.51 - (field appr.) driveway to remain open
same as above	MP 122.9 / Sta. 644+10		X	18'		Sht. 6.52 - (field appr.) driveway to remain open

FILING CERTIFICATION: DEPOSITED THIS \_\_\_ DAY OF \_\_\_, 20\_\_\_, AT \_\_\_ M., IN BOOK \_\_\_ OF THE COUNTY LAND SURVEYS/RIGHT OF WAY SURVEYS AT PAGE \_\_\_, RECEPTION NUMBER \_\_\_, SIGNED \_\_\_\_\_, DEPT. \_\_\_\_\_

Sheet Revisions			Sheet Revisions			Sheet Revisions		
Date	Description	Initials	Date	Description	Initials	Date	Description	Initials
mm/dd/yy	XXXXXXXX	XXX	mm/dd/yy	XXXXXXXX	XXX	mm/dd/yy	XXXXXXXX	XXX

Right of Way Plans			
Plan Sheet			
Project Number: STA 0132-015			
Project Location: S. of Wyoming			
Moffat, County			
Project Code:	Last Mod. Date:	Subset	Sheet No.
14156	10-30-15	6.01 of 6.52	6.01

Scale: 1" = 100' (original)  
 linear units = US survey feet

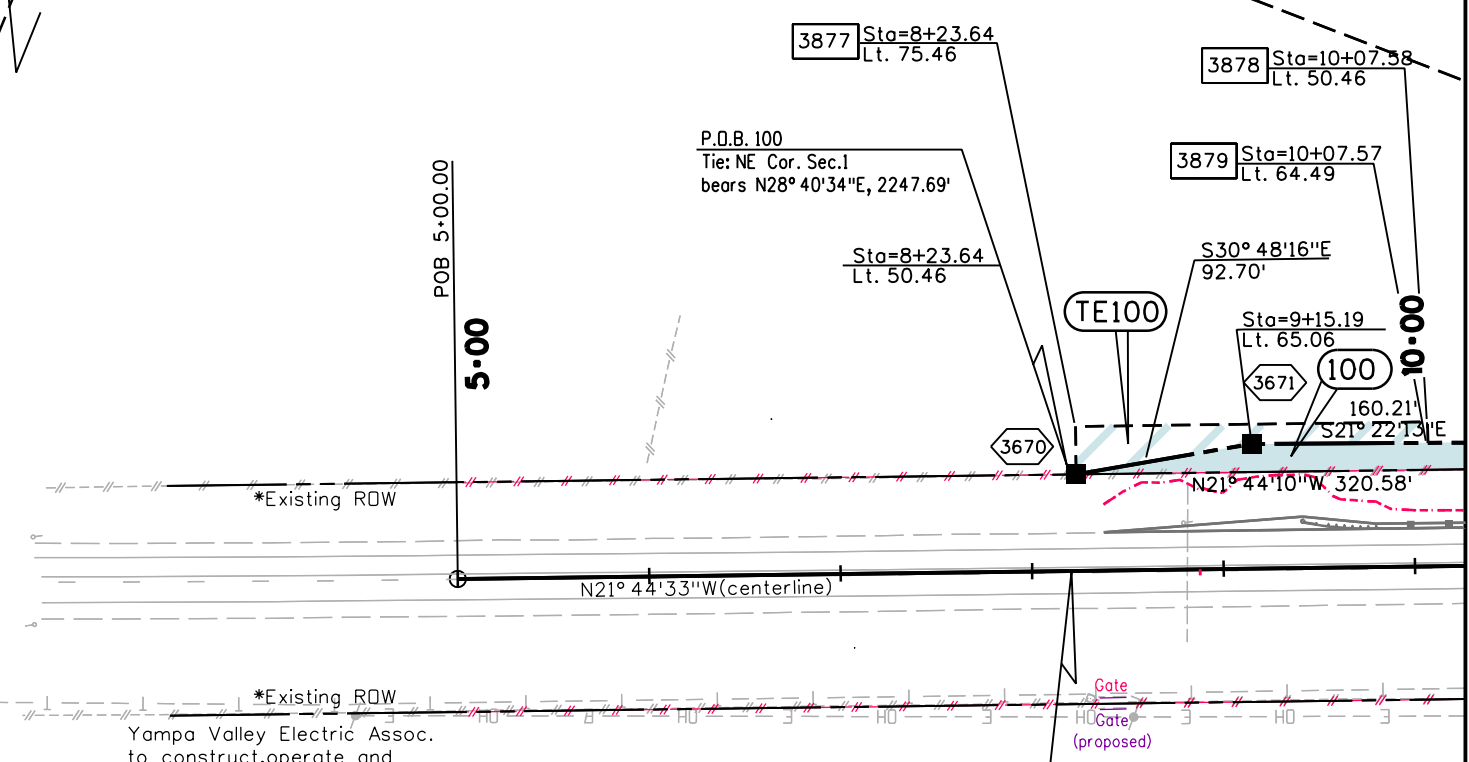
MOFFAT COUNTY  
 T. 9 N., R. 91 W., 6th PM  
 Sec. 1

Fortification Rocks, LLC  
 (TE100)  
 (100)  
 Fortification Rocks, LLC  
 a Colorado Limited Liability Company

NE1/4SE1/4  
 (Lot 13)  
 Sec 1

SE1/4NE1/4  
 (Lot 12)  
 Sec 1

SW1/4NE1/4  
 (Lot 11)  
 Sec 1



\*Existing ROW  
 Yampa Valley Electric Assoc.  
 to construct, operate and  
 maintain an electric line  
 (S1/2NE1/4, Sec. 1) - rec. #1996L 669

Start ROW project STA 0132-015  
 Station 8+23.64 = MP 110.82  
 = Sta 1082+42.50 on project  
 PWA 6005-B Unit 2

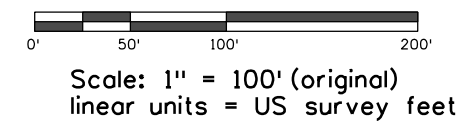
\*Existing ROW Acquired on Project PWA 6005-B Unit 2

FILING CERTIFICATION:  
 DEPOSITED THIS \_\_\_ DAY OF \_\_\_, 20\_\_\_, AT \_\_\_ M.,  
 IN BOOK \_\_\_ OF THE COUNTY LAND SURVEYS/RIGHT OF WAY  
 SURVEYS AT PAGE \_\_\_, RECEPTION NUMBER \_\_\_\_\_  
 SIGNED \_\_\_\_\_ DEPT. \_\_\_\_\_

Sheet Revisions			Sheet Revisions			Sheet Revisions		
Date	Description	Initials	Date	Description	Initials	Date	Description	Initials
mm/dd/yy	XXXXXXXX	XXX	mm/dd/yy	XXXXXXXX	XXX	mm/dd/yy	XXXXXXXX	XXX

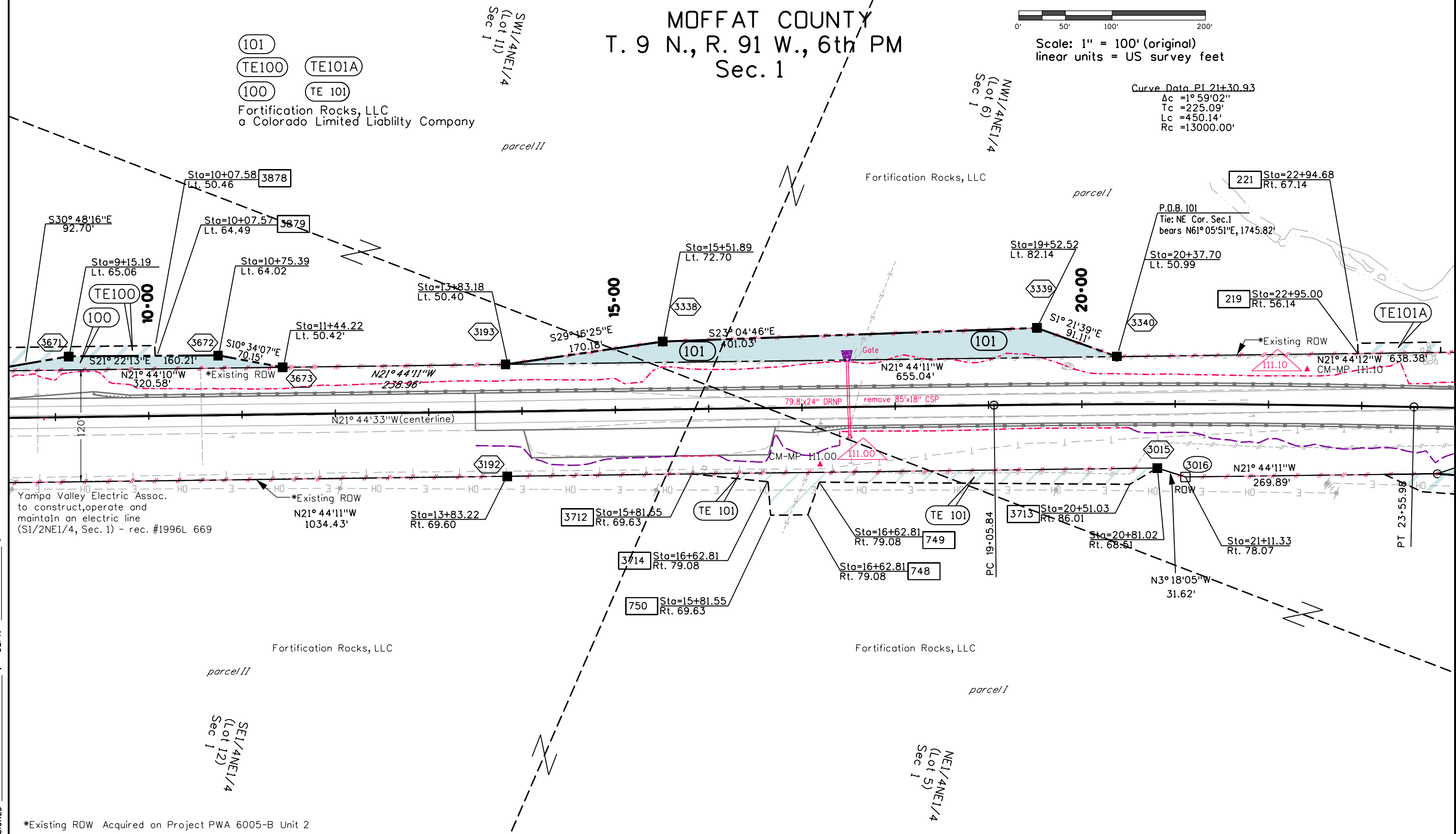
Right of Way Plans			
Plan Sheet			
Project Number: STA 0132-015			
Project Location: S. of Wyoming			
Moffat, County			
Project Code:	Last Mod. Date:	Subset:	Sheet No.:
14156	10-30-15	6.01 of 6.52	6.02

MOFFAT COUNTY  
 T. 9 N., R. 91 W., 6th PM  
 Sec. 1



Curve Data PI 21+30.93  
 $\Delta c = 1^{\circ} 59' 02''$   
 $Tc = 225.09'$   
 $Lc = 450.14'$   
 $Rc = 13000.00'$

101  
 TE100 TE101A  
 100 TE 101  
 Fortification Rocks, LLC  
 a Colorado Limited Liability Company



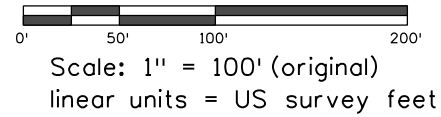
FILING CERTIFICATION:  
 DEPOSITED THIS \_\_\_\_\_ DAY OF \_\_\_\_\_, 20\_\_\_\_, AT \_\_\_\_\_ M.,  
 IN BOOK \_\_\_\_\_ OF THE COUNTY LAND SURVEYS/RIGHT OF WAY  
 SURVEYS AT PAGE \_\_\_\_\_, RECEPTION NUMBER \_\_\_\_\_  
 SIGNED \_\_\_\_\_ DEPT. \_\_\_\_\_

\*Existing ROW Acquired on Project PWA 6005-B Unit 2

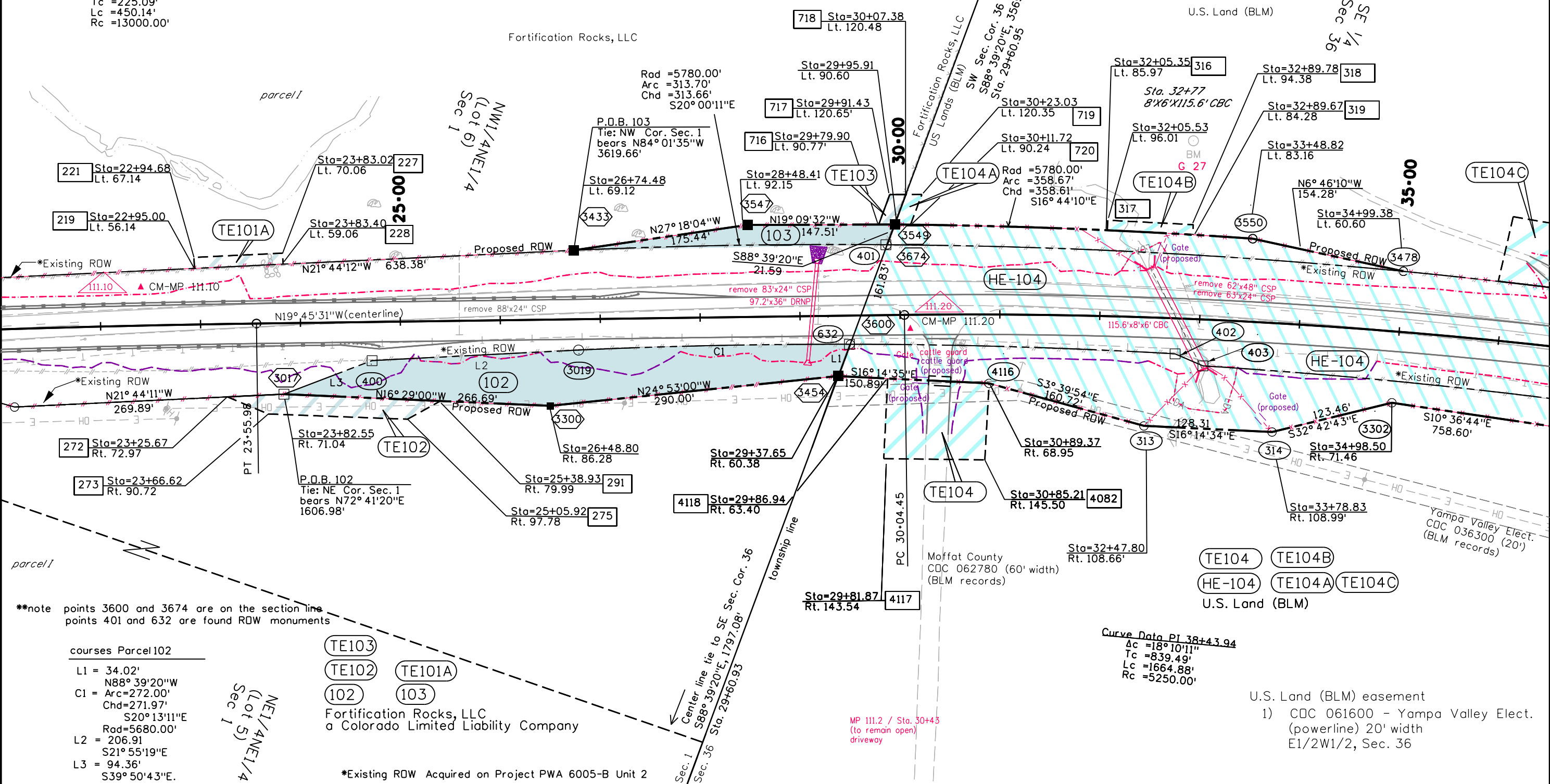
Sheet Revisions			Sheet Revisions			Sheet Revisions		
Date	Description	Initials	Date	Description	Initials	Date	Description	Initials
mm/dd/yy	XXXXXXXX	XXX	mm/dd/yy	XXXXXXXX	XXX	mm/dd/yy	XXXXXXXX	XXX

Right of Way Plans			
Plan Sheet			
Project Number: STA 0132-015			
Project Location: S. of Wyoming			
Moffat, County			
Project Code:	Last Mod. Date:	Subset:	Sheet No.:
14156	10-30-15	6.01 of 6.52	6.03

**MOFFAT COUNTY**  
**T. 9 N., R. 91 W., 6th PM, Sec. 1**  
**&**  
**T. 10 N., R. 91 W., 6th PM, Sec. 36**



Curve Data PI 21+30.93  
 Δc = 1° 59' 02"  
 Tc = 225.09'  
 Lc = 450.14'  
 Rc = 13000.00'



courses Parcel 102  
 L1 = 34.02'  
 N88° 39' 20" W  
 C1 = Arc = 272.00'  
 Chd = 271.97'  
 S20° 13' 11" E  
 Rad = 5680.00'  
 L2 = 206.91  
 S21° 55' 19" E  
 L3 = 94.36'  
 S39° 50' 43" E.

Curve Data PI 38+43.94  
 Δc = 18° 10' 11"  
 Tc = 839.49'  
 Lc = 1664.88'  
 Rc = 5250.00'

U.S. Land (BLM) easement  
 1) CDC 061600 - Yampa Valley Elect.  
 (powerline) 20' width  
 E1/2W1/2, Sec. 36

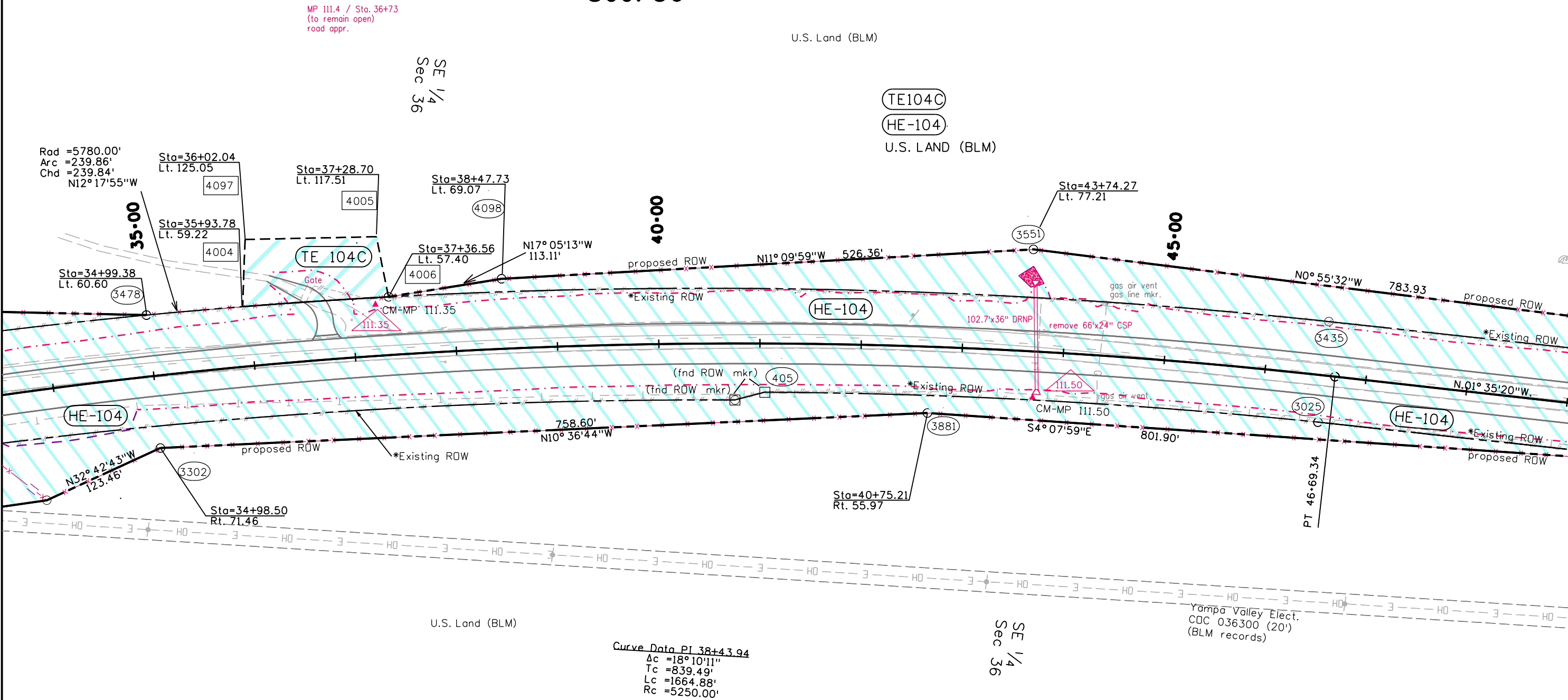
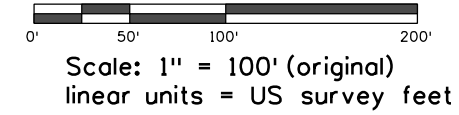
FILING CERTIFICATION: DEPOSITED THIS DAY OF 20 AT .M., IN BOOK OF THE COUNTY LAND SURVEYS/RIGHT OF WAY SURVEYS AT PAGE . RECEPTION NUMBER . DEPT. SIGNED

\*Existing ROW Acquired on Project PWA 6005-B Unit 2

Sheet Revisions			Sheet Revisions			Sheet Revisions		
Date	Description	Initials	Date	Description	Initials	Date	Description	Initials
mm/dd/yy	XXXXXXXX	XXX	mm/dd/yy	XXXXXXXX	XXX	mm/dd/yy	XXXXXXXX	XXX

Right of Way Plans			
Plan Sheet			
Project Number: STA 0132-015			
Project Location: S. of Wyoming			
Moffat, County			
Project Code:	Last Mod. Date:	Subset:	Sheet No.:
14156	10-30-15	6.01 of 6.52	6.04

MOFFAT COUNTY  
 T. 10 N., R. 91 W., 6th PM  
 Sec. 36



Curve Data PI 38+43.94  
 $\Delta c = 18^\circ 10' 11''$   
 $Tc = 839.49'$   
 $Lc = 1664.88'$   
 $Rc = 5250.00'$

U.S. Land (BLM) easement  
 1) CDC 061600 - Yampa Valley Elect.  
 (powerline) 20' width  
 E1/2W1/2, Sec. 36

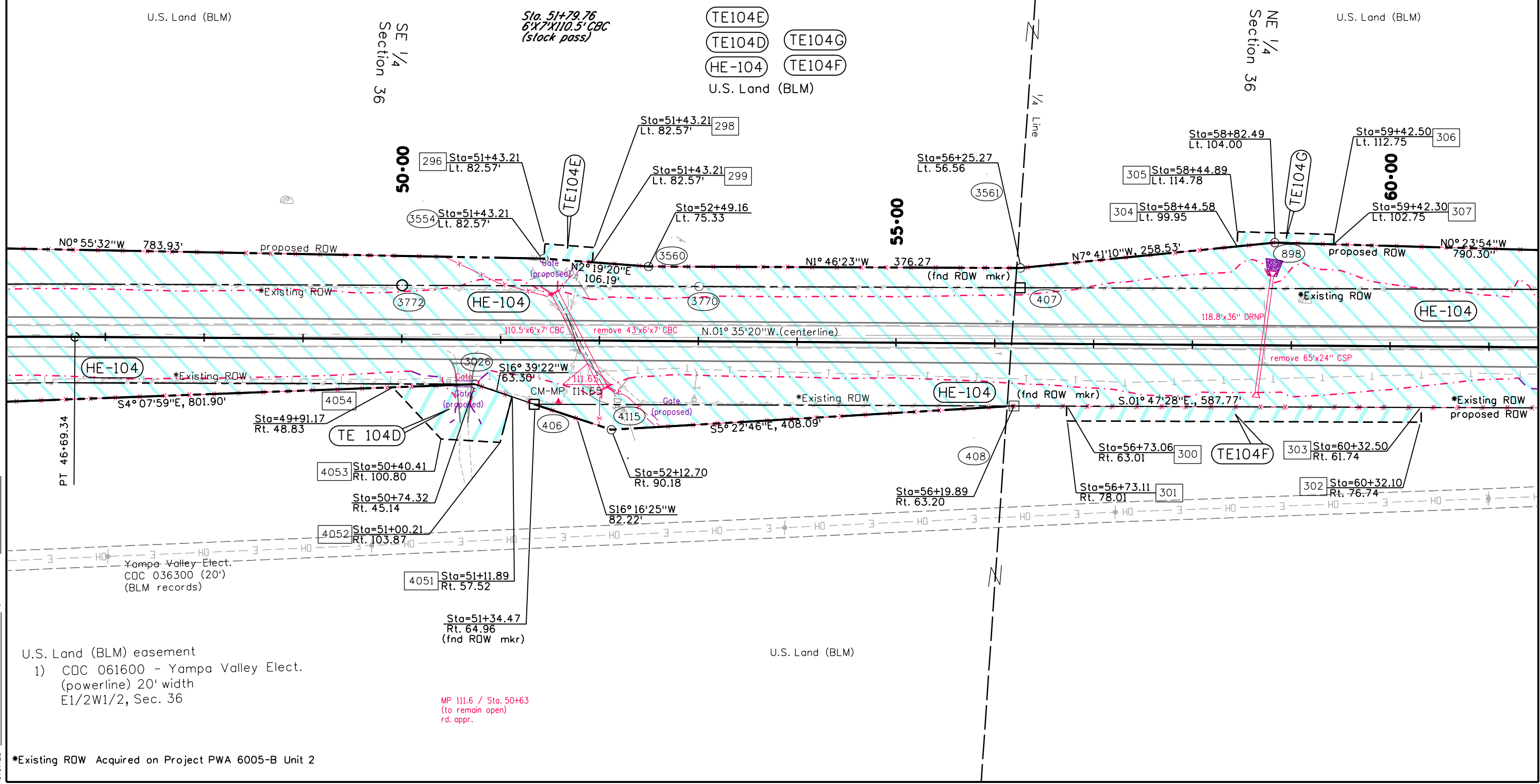
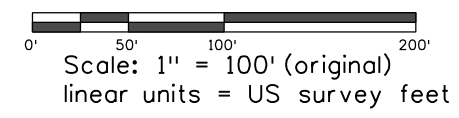
\*Existing ROW Acquired on Project PWA 6005-B Unit 2

FILING CERTIFICATION: DAY OF \_\_\_\_\_, 20\_\_\_\_, AT \_\_\_\_\_ M.,  
 DEPOSITED THIS \_\_\_\_\_ OF THE COUNTY LAND SURVEYS/RIGHT OF WAY  
 IN BOOK \_\_\_\_\_ SURVEYS AT PAGE \_\_\_\_\_, RECEPTION NUMBER \_\_\_\_\_  
 SIGNED \_\_\_\_\_ DEPT. \_\_\_\_\_

Sheet Revisions			Sheet Revisions			Sheet Revisions		
Date mm/dd/yy	Description XXXXXXXX	Initials XXX	Date mm/dd/yy	Description XXXXXXXX	Initials XXX	Date mm/dd/yy	Description XXXXXXXX	Initials XXX

Right of Way Plans			
Plan Sheet			
Project Number: STA 0132-015			
Project Location: S. of Wyoming			
Moffat, County			
Project Code:	Last Mod. Date:	Subset	Sheet No.
14156	10-30-15	6.01 of 6.52	6.05

MOFFAT COUNTY  
 T. 10 N., R. 91 W., 6th PM  
 Sec. 36



FILING CERTIFICATION:  
 DEPOSITED THIS \_\_\_\_\_ DAY OF \_\_\_\_\_, 20\_\_\_\_, AT \_\_\_\_\_ M.,  
 IN BOOK \_\_\_\_\_ OF THE COUNTY LAND SURVEYS/RIGHT OF WAY  
 SURVEYS AT PAGE \_\_\_\_\_, RECEPTION NUMBER \_\_\_\_\_  
 SIGNED \_\_\_\_\_ DEPT. \_\_\_\_\_

U.S. Land (BLM) easement  
 1) CDC 061600 - Yampa Valley Elect.  
 (powerline) 20' width  
 E1/2W1/2, Sec. 36

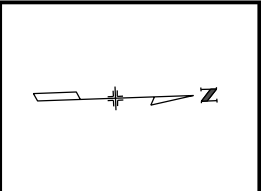
MP 111.6 / Sta. 50+63  
 (to remain open)  
 rd. appr.

\*Existing ROW Acquired on Project PWA 6005-B Unit 2

Sheet Revisions		
Date	Description	Initials
mm/dd/yy	XXXXXXXX	XXX

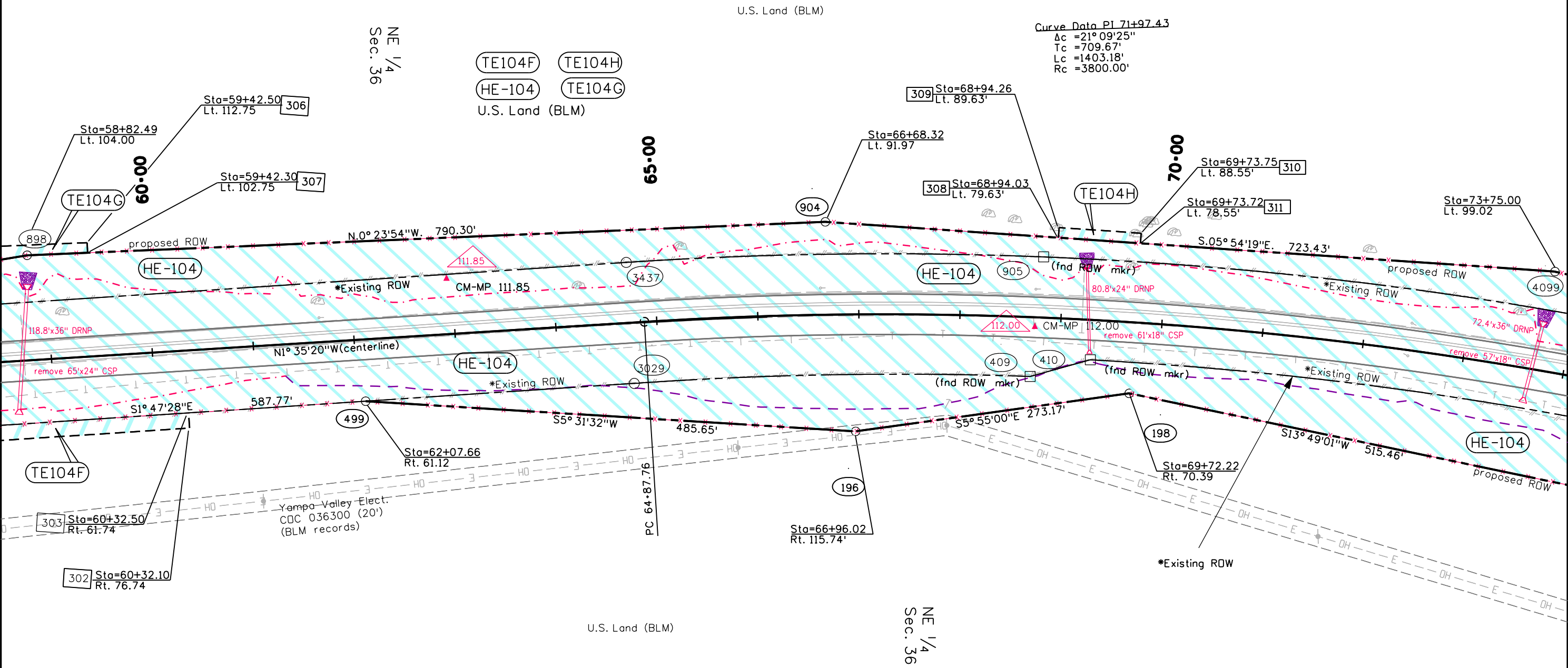
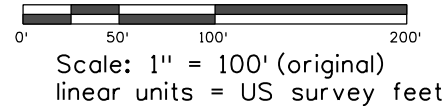
Sheet Revisions		
Date	Description	Initials
mm/dd/yy	XXXXXXXX	XXX

Sheet Revisions		
Date	Description	Initials
mm/dd/yy	XXXXXXXX	XXX



Right of Way Plans			
Plan Sheet			
Project Number: STA 0132-015			
Project Location: S. of Wyoming			
Moffat, County			
Project Code:	Last Mod. Date:	Subset:	Sheet No.:
14156	10-30-15	6.01 of 6.52	6.06

MOFFAT COUNTY  
 T. 10 N., R. 91 W., 6th PM  
 Sec. 36



U.S. Land (BLM) easement  
 1) CDC 061600 - Yampa Valley Elect.  
 (powerline) 20' width  
 E1/2W1/2, Sec. 36

\*Existing ROW Acquired on Project PWA 6005-B Unit 2

FILING CERTIFICATION: \_\_\_\_\_ DAY OF \_\_\_\_\_, 20\_\_\_\_, AT \_\_\_\_\_ M.,  
 DEPOSITED THIS \_\_\_\_\_ OF THE COUNTY LAND SURVEYS/RIGHT OF WAY  
 IN BOOK \_\_\_\_\_ OF THE COUNTY LAND SURVEYS/RIGHT OF WAY  
 SURVEYS AT PAGE \_\_\_\_\_, RECEPTION NUMBER \_\_\_\_\_  
 SIGNED \_\_\_\_\_ DEPT. \_\_\_\_\_

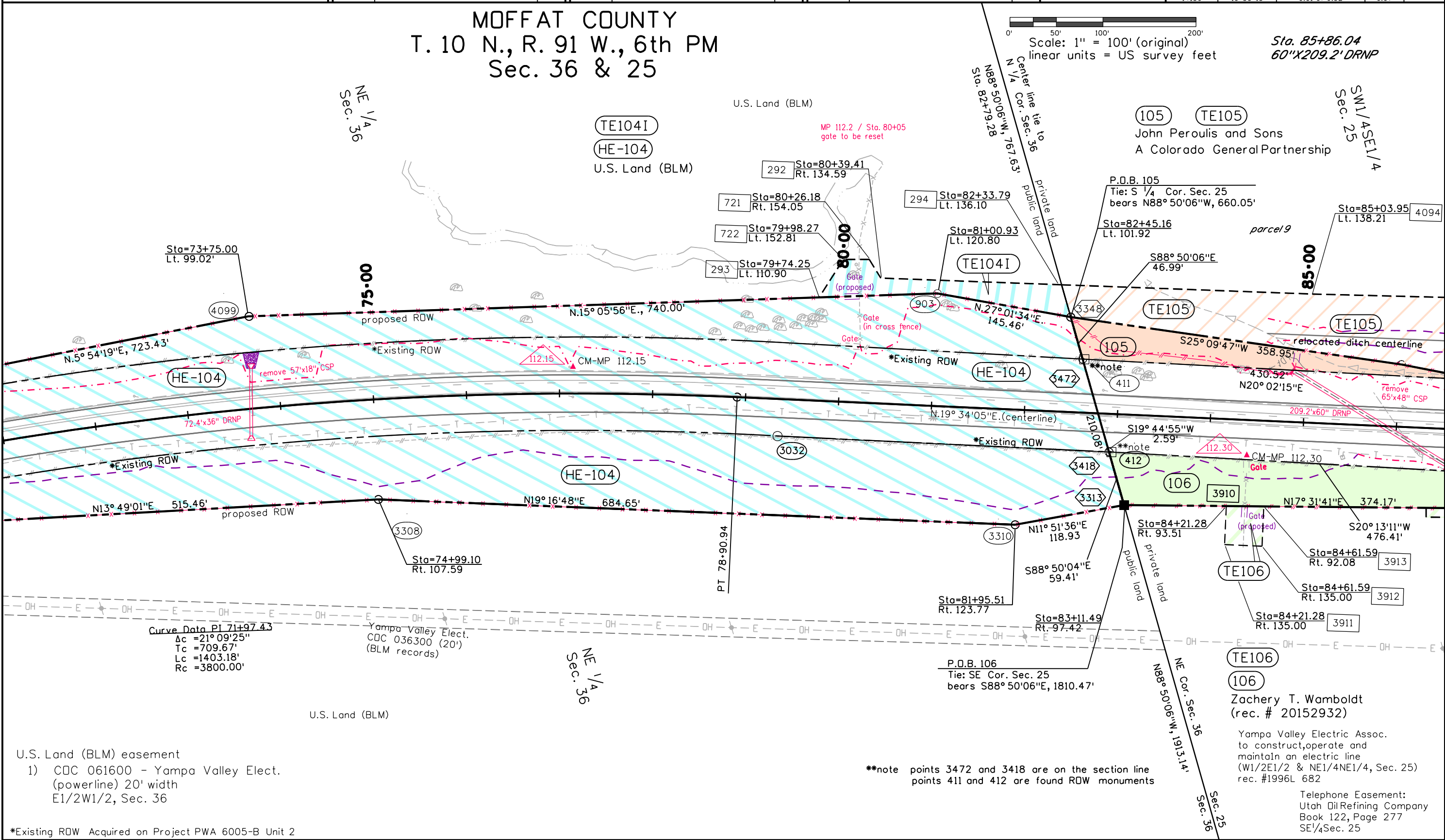
Sheet Revisions			Sheet Revisions			Sheet Revisions		
Date	Description	Initials	Date	Description	Initials	Date	Description	Initials
mm/dd/yy	XXXXXXXX	XXX	mm/dd/yy	XXXXXXXX	XXX	mm/dd/yy	XXXXXXXX	XXX

Right of Way Plans			
Plan Sheet			
Project Number: STA 0132-015			
Project Location: S. of Wyoming			
Moffat, County			
Project Code	Last Mod. Date	Subset	Sheet No.
14156	10-30-15	6.01 of 6.52	6.07

MOFFAT COUNTY  
 T. 10 N., R. 91 W., 6th PM  
 Sec. 36 & 25

Scale: 1" = 100' (original)  
 linear units = US survey feet

Sta. 85+86.04  
 60"X209.2' DRNP



FILING CERTIFICATION: DAY OF \_\_\_\_\_, 20\_\_\_\_, AT \_\_\_\_\_ M.,  
 DEPOSITED THIS \_\_\_\_\_ OF THE COUNTY LAND SURVEYS/RIGHT OF WAY  
 IN BOOK \_\_\_\_\_ SURVEYS AT PAGE \_\_\_\_\_, RECEPTION NUMBER \_\_\_\_\_  
 SIGNED \_\_\_\_\_ DEPT. \_\_\_\_\_

U.S. Land (BLM) easement  
 1) CDC 061600 - Yampa Valley Elect.  
 (powerline) 20' width  
 E1/2W1/2, Sec. 36  
 \*Existing ROW Acquired on Project PWA 6005-B Unit 2

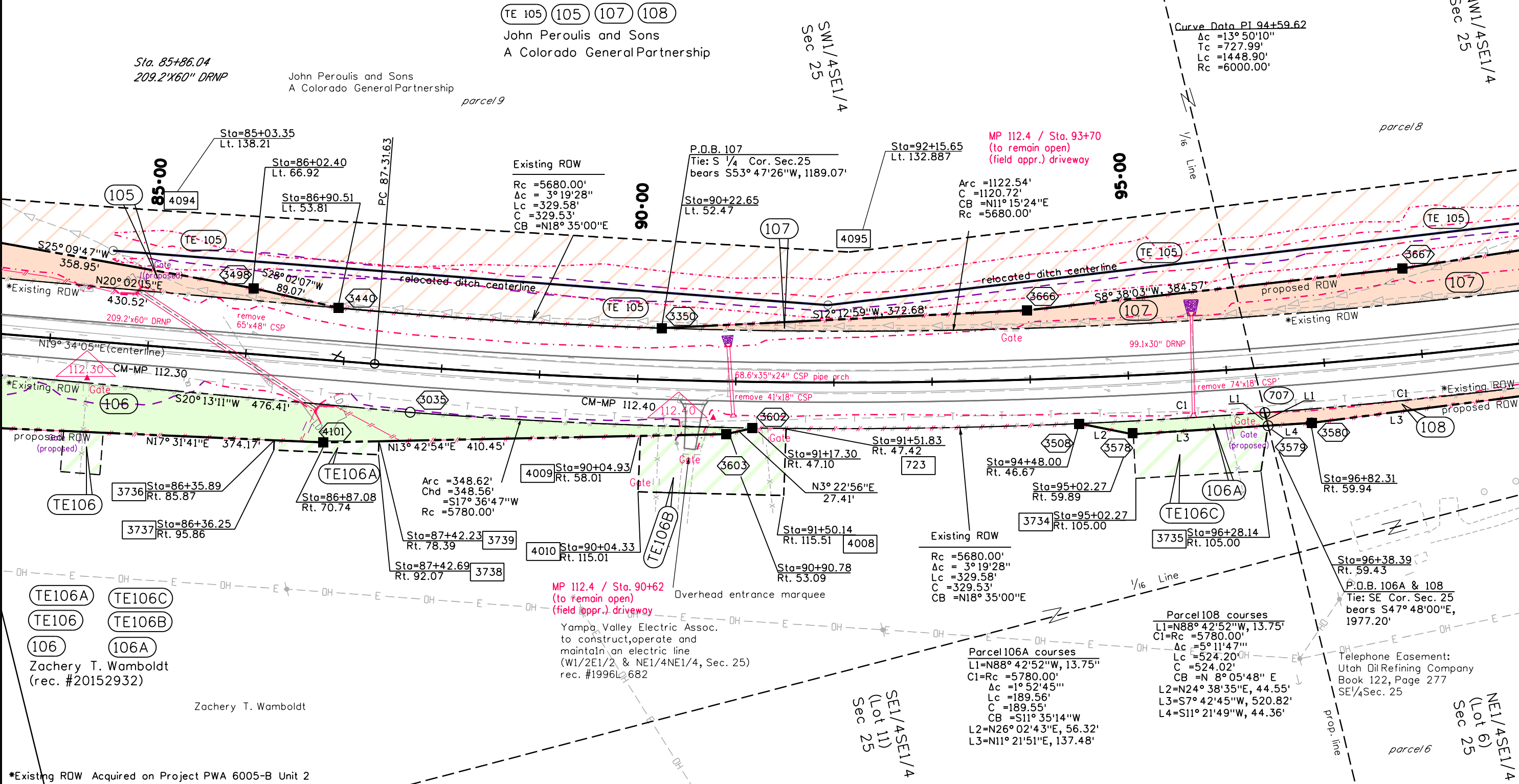
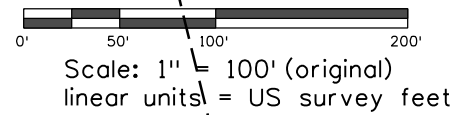
\*\*note points 3472 and 3418 are on the section line  
 points 411 and 412 are found ROW monuments

TE106  
 106  
 Zachery T. Wamboldt  
 (rec. # 20152932)  
 Yampa Valley Electric Assoc.  
 to construct, operate and  
 maintain an electric line  
 (W1/2E1/2 & NE1/4NE1/4, Sec. 25)  
 rec. #1996L 682  
 Telephone Easement:  
 Utah Oil Refining Company  
 Book 122, Page 277  
 SE1/4Sec. 25

Sheet Revisions			Sheet Revisions			Sheet Revisions		
Date	Description	Initials	Date	Description	Initials	Date	Description	Initials
mm/dd/yy	XXXXXXXX	XXX	mm/dd/yy	XXXXXXXX	XXX	mm/dd/yy	XXXXXXXX	XXX

Right of Way Plans			
Plan Sheet			
Project Number: STA 0132-015			
Project Location: S. of Wyoming			
Moffat, County			
Project Code	Last Mod. Date	Subset	Sheet No.
14156	10-30-15	6.01 of 6.52	6.08

MOFFAT COUNTY  
 T. 10 N., R. 91 W., 6th PM  
 Sec. 25

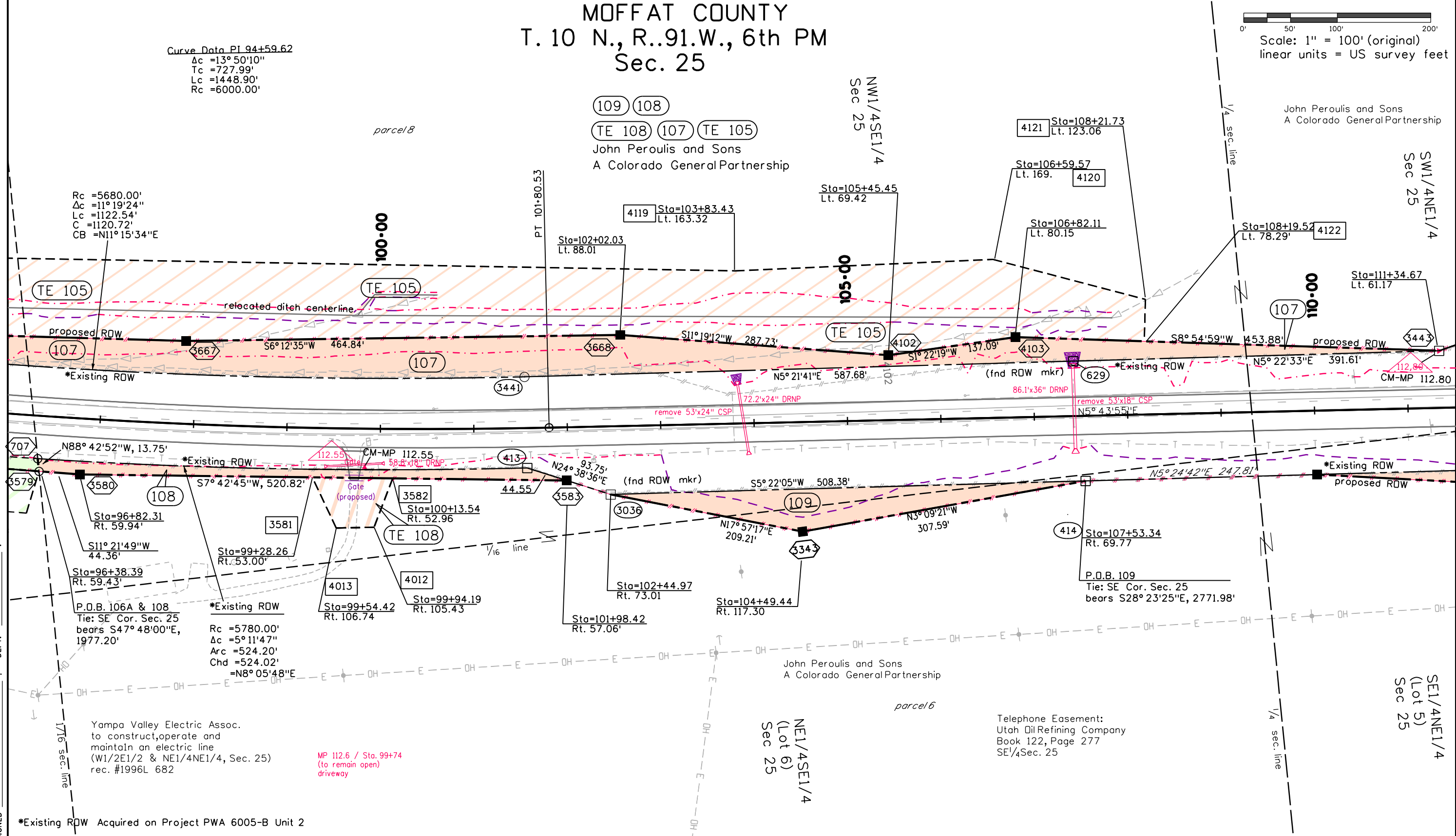
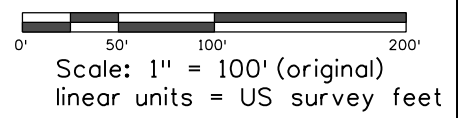


FILING CERTIFICATION:  
 DEPOSITED THIS \_\_\_\_ DAY OF \_\_\_\_ AT \_\_\_\_ M.,  
 IN BOOK \_\_\_\_ OF THE COUNTY LAND SURVEYS/RIGHT OF WAY  
 SURVEYS AT PAGE \_\_\_\_ RECEPTION NUMBER \_\_\_\_  
 SIGNED \_\_\_\_\_ DEPT. \_\_\_\_\_  
 \*Existing ROW Acquired on Project PWA 6005-B Unit 2

Sheet Revisions			Sheet Revisions			Sheet Revisions		
Date	Description	Initials	Date	Description	Initials	Date	Description	Initials
mm/dd/yy	XXXXXXXX	XXX	mm/dd/yy	XXXXXXXX	XXX	mm/dd/yy	XXXXXXXX	XXX

Right of Way Plans			
Plan Sheet			
Project Number: STA 0132-015			
Project Location: S. of Wyoming			
Moffat, County			
Project Code	Last Mod. Date	Subset	Sheet No.
14156	10-30-15	6.01 of 6.52	6.09

MOFFAT COUNTY  
 T. 10 N., R..91.W., 6th PM  
 Sec. 25



FILING CERTIFICATION:  
 DEPOSITED THIS \_\_\_ DAY OF \_\_\_, 20\_\_\_, AT \_\_\_ M.,  
 IN BOOK \_\_\_ OF THE COUNTY LAND SURVEYS/RIGHT OF WAY  
 SURVEYS AT PAGE \_\_\_, RECEPTION NUMBER \_\_\_\_\_  
 SIGNED \_\_\_\_\_ DEPT. \_\_\_\_\_

Sheet Revisions		
Date	Description	Initials
10/15/2019	105 Rev., 108 Rev., 110 Del., 111 Rev., TE105 Rev., TE111 Rev., TE100 Del., TE110A Rev.	
9/15/2020	revised TE-110A Rev.	DCH
11/09/2020	revised TE-110A Rev. - approach	DCH

Sheet Revisions		
Date	Description	Initials

Sheet Revisions		
Date	Description	Initials

Right of Way Plans			
Plan Sheet			
Project Number: STA 0132-015			
Project Location: S. of Wyoming			
Moffat, County			
Project Code:	Last Mod. Date:	Subset:	Sheet No.:
14156	11-09-2020	6.01 to 6.52	6.10
Associated Project Code: 22776			

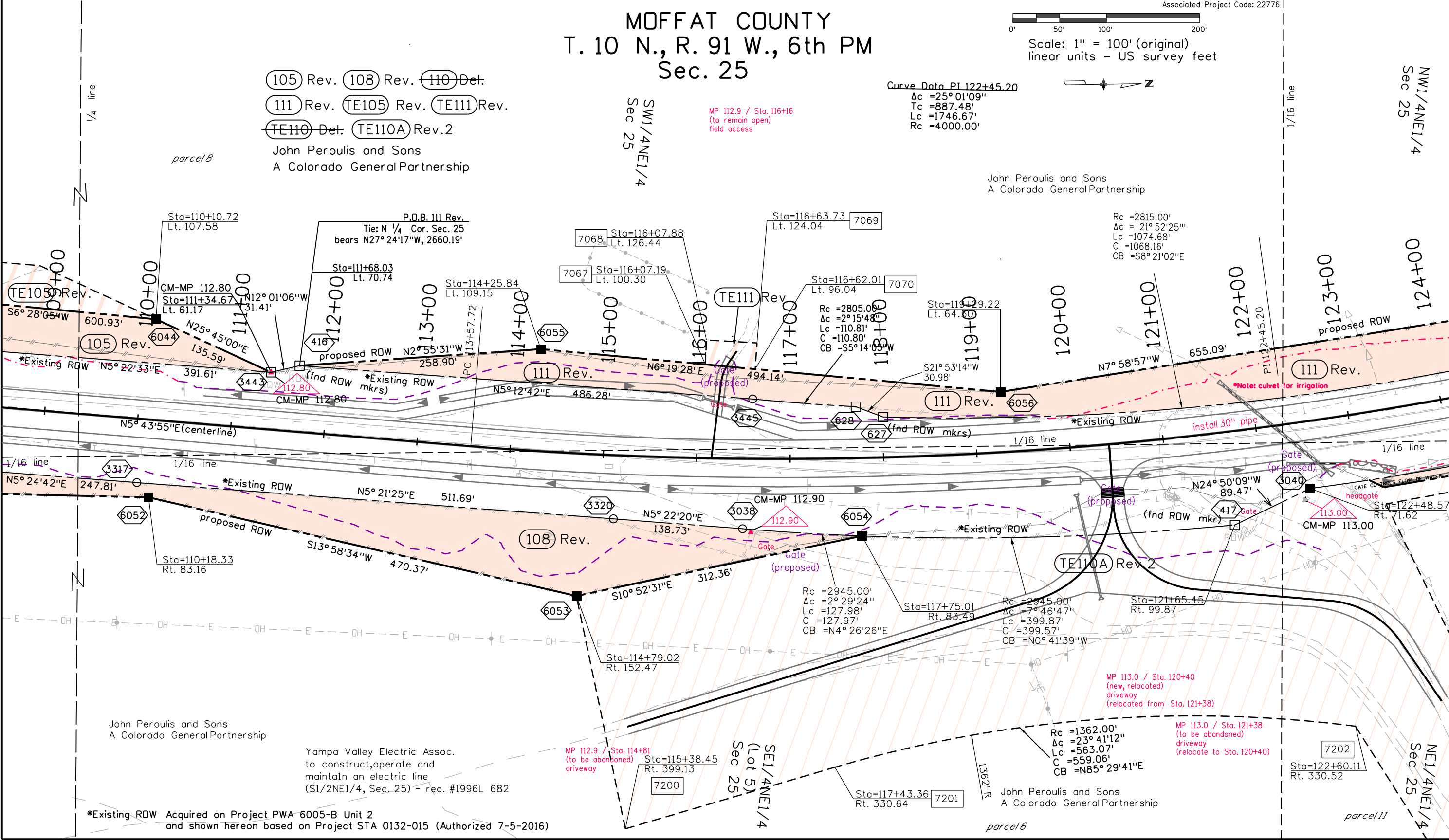
MOFFAT COUNTY  
 T. 10 N., R. 91 W., 6th PM  
 Sec. 25

Scale: 1" = 100' (original)  
 linear units = US survey feet

(105) Rev. (108) Rev. (110) Del.  
 (111) Rev. (TE105) Rev. (TE111) Rev.  
 (TE110) Del. (TE110A) Rev.2  
 John Peroulis and Sons  
 A Colorado General Partnership

Curve Data PI 122+45.20  
 $\Delta c = 25^\circ 01' 09''$   
 $Tc = 887.48'$   
 $Lc = 1746.67'$   
 $Rc = 4000.00'$

John Peroulis and Sons  
 A Colorado General Partnership



FILING CERTIFICATION: DEPOSITED THIS \_\_\_\_\_ DAY OF \_\_\_\_\_, 20\_\_\_\_, AT \_\_\_\_\_ M., IN BOOK \_\_\_\_\_ OF THE COUNTY LAND SURVEYS/RIGHT OF WAY SURVEYS AT PAGE \_\_\_\_\_, RECEPTION NUMBER \_\_\_\_\_, SIGNED \_\_\_\_\_ DEPT. \_\_\_\_\_

\*Existing ROW Acquired on Project PWA 6005-B Unit 2 and shown hereon based on Project STA 0132-015 (Authorized 7-5-2016)

Yampa Valley Electric Assoc. to construct, operate and maintain an electric line (S1/2NE1/4, Sec. 25) - rec. #1996L 682

MP 113.0 / Sta. 120+40 (new, relocated) driveway (relocated from Sta. 121+38)

MP 113.0 / Sta. 121+38 (to be abandoned) driveway (relocate to Sta. 120+40)

MP 112.9 / Sta. 114+81 (to be abandoned) driveway

Note: culvert for irrigation

install 30" pipe

GATE ONWARDS FLOW OF WATER

headgate

Gate (proposed)

(fnd ROW mkr)

Gate (proposed)

Gate (proposed)

Gate (proposed)

Gate (proposed)

Gate (proposed)

Gate (proposed)

Gate (proposed)

Gate (proposed)

Gate (proposed)

Gate (proposed)

Gate (proposed)

Gate (proposed)

Gate (proposed)

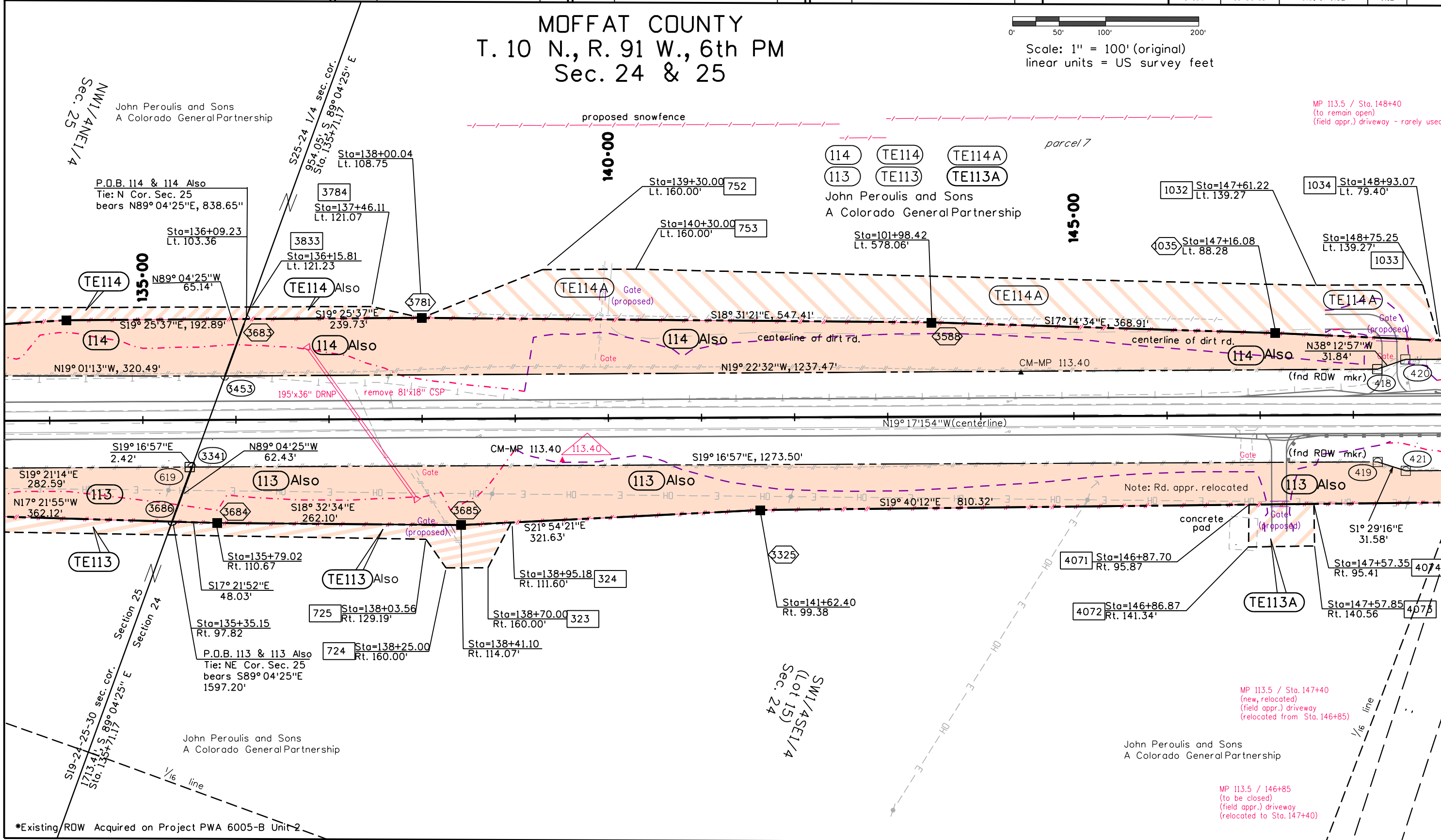
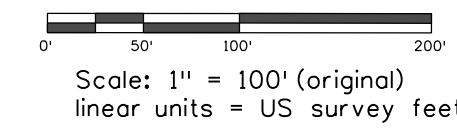
Gate (proposed)



Sheet Revisions			Sheet Revisions			Sheet Revisions		
Date	Description	Initials	Date	Description	Initials	Date	Description	Initials
mm/dd/yy	XXXXXXXX	XXX	mm/dd/yy	XXXXXXXX	XXX	mm/dd/yy	XXXXXXXX	XXX

Right of Way Plans			
Plan Sheet			
Project Number: STA 0132-015			
Project Location: S. of Wyoming			
Moffat, County			
Project Code	Last Mod. Date	Subset	Sheet No.
14156	10-30-15	6.01 of 6.52	6.12

MOFFAT COUNTY  
 T. 10 N., R. 91 W., 6th PM  
 Sec. 24 & 25



MP 113.5 / Sta. 148+40  
 (to remain open)  
 (field appr.) driveway - rarely used

MP 113.5 / 146+85  
 (to be closed)  
 (field appr.) driveway  
 (relocated to Sta. 147+40)

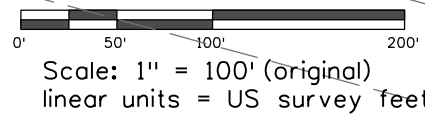
FILING CERTIFICATION: \_\_\_\_\_ DAY OF \_\_\_\_\_, 20\_\_\_\_, AT \_\_\_\_\_ M.,  
 DEPOSITED THIS \_\_\_\_\_ OF THE COUNTY LAND SURVEYS/RIGHT OF WAY  
 IN BOOK \_\_\_\_\_ SURVEYS AT PAGE \_\_\_\_\_  
 SIGNED \_\_\_\_\_ DEPT. \_\_\_\_\_  
 \*Existing ROW Acquired on Project PWA 6005-B Unit 2



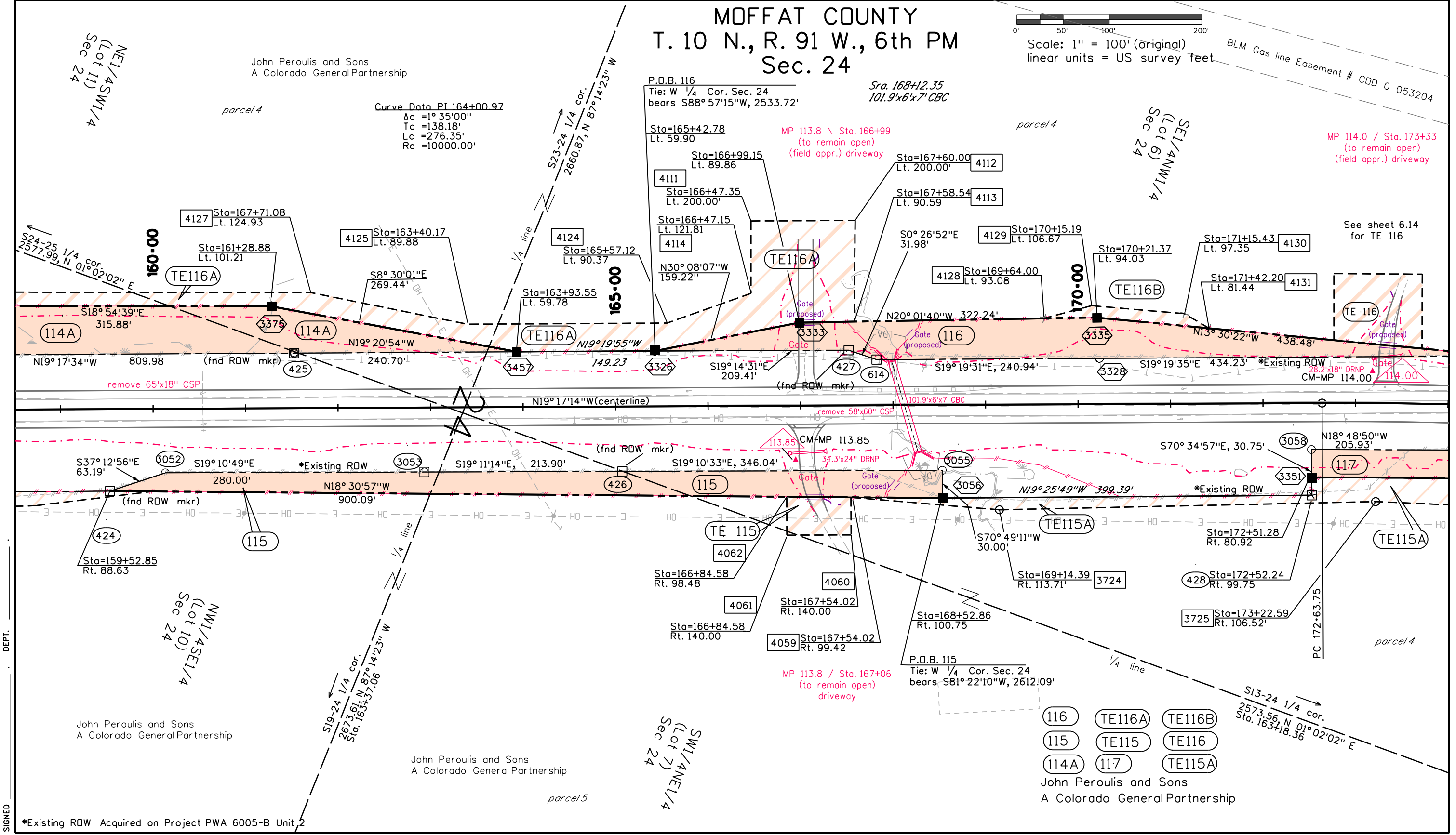
Sheet Revisions			Sheet Revisions			Sheet Revisions		
Date	Description	Initials	Date	Description	Initials	Date	Description	Initials
mm/dd/yy	XXXXXXXX	XXX	mm/dd/yy	XXXXXXXX	XXX	mm/dd/yy	XXXXXXXX	XXX

Right of Way Plans			
Plan Sheet			
Project Number: STA 0132-015			
Project Location: S. of Wyoming			
Moffat, County			
Project Code:	Last Mod. Date:	Subset:	Sheet No.:
14156	10-30-15	6.01 of 6.52	6.14

MOFFAT COUNTY  
 T. 10 N., R. 91 W., 6th PM  
 Sec. 24



BLM Gas line Easement # COD 0 053204



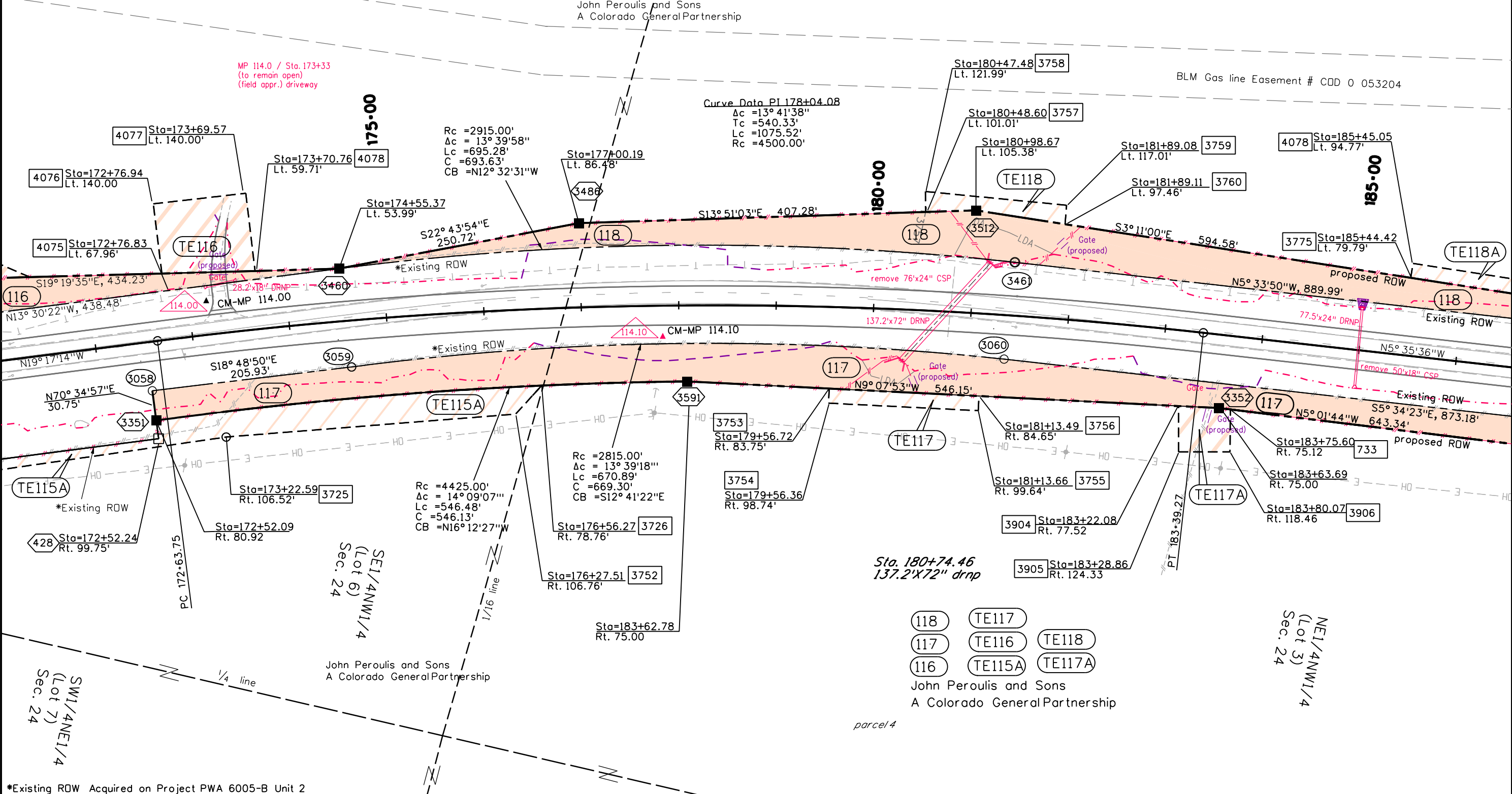
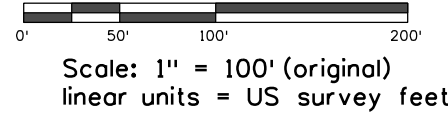
FILING CERTIFICATION: DEPOSITED THIS \_\_\_\_\_ DAY OF \_\_\_\_\_, 20\_\_\_\_, AT \_\_\_\_\_ M., IN BOOK \_\_\_\_\_ OF THE COUNTY LAND SURVEYS/RIGHT OF WAY SURVEYS AT PAGE \_\_\_\_\_, RECEPTION NUMBER \_\_\_\_\_, SIGNED \_\_\_\_\_ DEPT. \_\_\_\_\_

\*Existing ROW Acquired on Project PWA 6005-B Unit 2

Sheet Revisions			Sheet Revisions			Sheet Revisions		
Date	Description	Initials	Date	Description	Initials	Date	Description	Initials
mm/dd/yy	XXXXXXXX	XXX	mm/dd/yy	XXXXXXXX	XXX	mm/dd/yy	XXXXXXXX	XXX

Right of Way Plans			
Plan Sheet			
Project Number: STA 0132-015			
Project Location: S. of Wyoming			
Moffat, County			
Project Code:	Last Mod. Date:	Subset:	Sheet No.:
14156	10-30-15	6.01 of 6.52	6.15

MOFFAT COUNTY  
 T. 10 N., R. 91 W., 6th PM  
 Sec. 24



\*Existing ROW Acquired on Project PWA 6005-B Unit 2

FILING CERTIFICATION:  
 DEPOSITED THIS \_\_\_\_\_ DAY OF \_\_\_\_\_, 20\_\_\_\_, AT \_\_\_\_\_ M.,  
 IN BOOK \_\_\_\_\_ OF THE COUNTY LAND SURVEYS/RIGHT OF WAY  
 SURVEYS AT PAGE \_\_\_\_\_, RECEPTION NUMBER \_\_\_\_\_  
 SIGNED \_\_\_\_\_ DEPT. \_\_\_\_\_

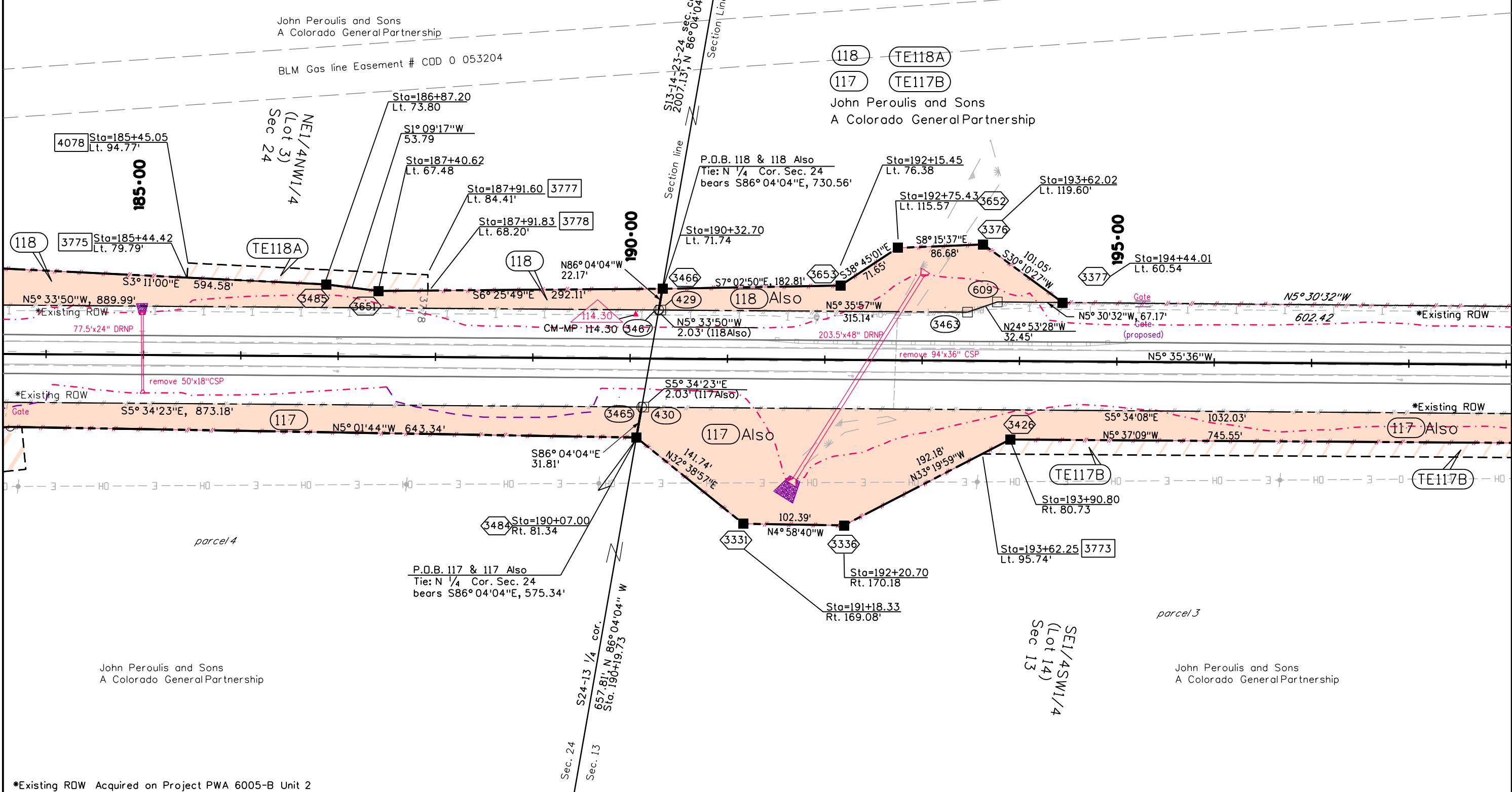
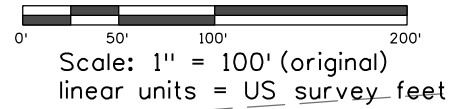
118 TE117  
 117 TE116 TE118  
 116 TE115A TE117A  
 John Peroulis and Sons  
 A Colorado General Partnership

SE1/4NW1/4  
 (Lot 6)  
 Sec. 24

NE1/4NW1/4  
 (Lot 3)  
 Sec. 24

Sheet Revisions			Sheet Revisions			Sheet Revisions		
Date	Description	Initials	Date	Description	Initials	Date	Description	Initials
mm/dd/yy	XXXXXXXX	XXX	mm/dd/yy	XXXXXXXX	XXX	mm/dd/yy	XXXXXXXX	XXX

MOFFAT COUNTY  
 T. 10 N., R. 91 W., 6th PM  
 Sec. 24 & 13



FILING CERTIFICATION: DEPOSITED THIS \_\_\_\_ DAY OF \_\_\_\_\_, 20\_\_\_\_, AT \_\_\_\_ M., IN BOOK \_\_\_\_ OF THE COUNTY LAND SURVEYS/RIGHT OF WAY SURVEYS AT PAGE \_\_\_\_ , RECEPTION NUMBER \_\_\_\_ DEPT. \_\_\_\_\_ SIGNED \_\_\_\_\_

\*Existing ROW Acquired on Project PWA 6005-B Unit 2

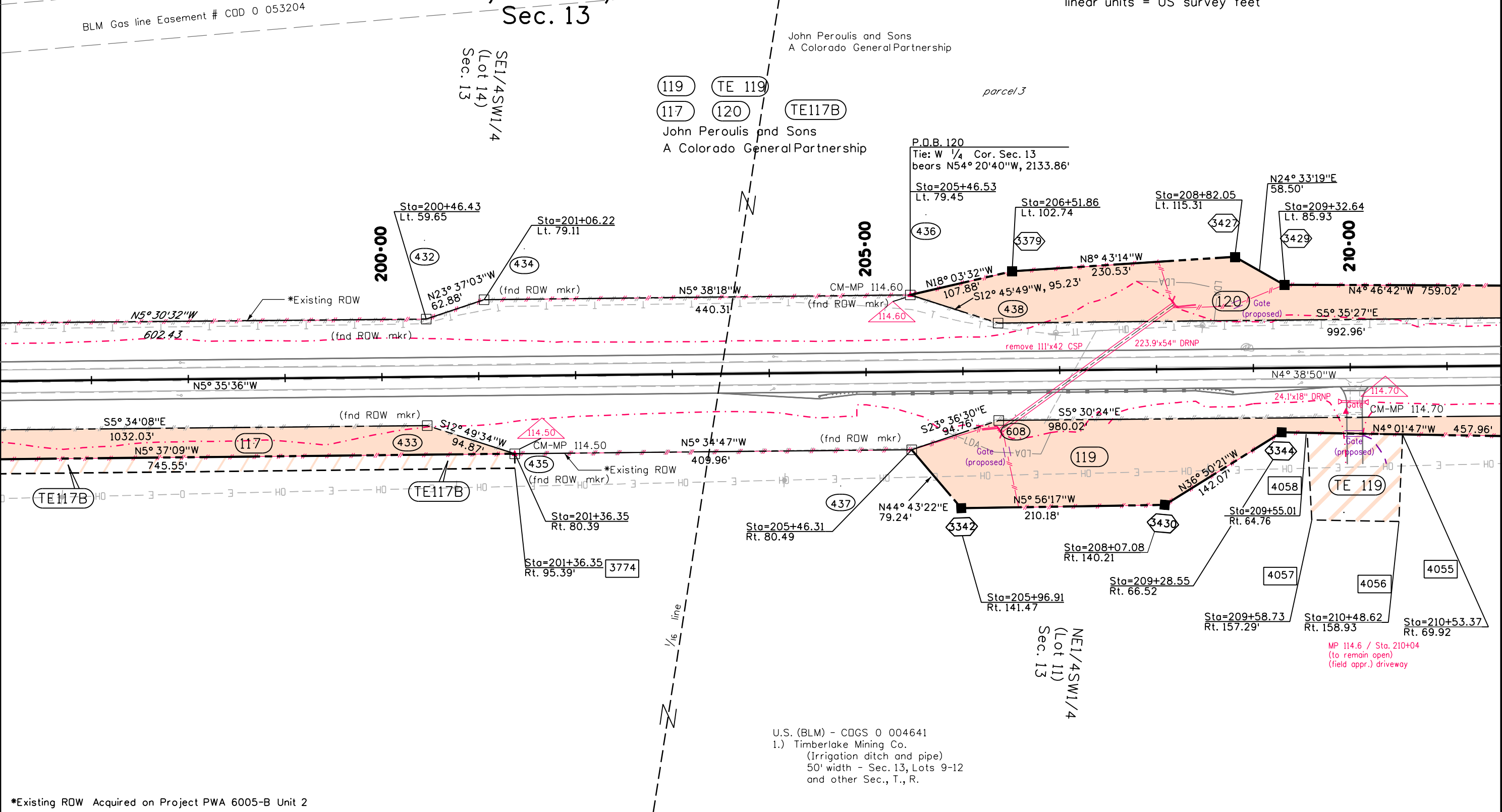
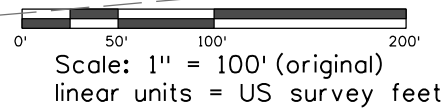
Sheet Revisions		
Date	Description	Initials
mm/dd/yy	XXXXXXXX	XXX

Sheet Revisions		
Date	Description	Initials
mm/dd/yy	XXXXXXXX	XXX

Sheet Revisions		
Date	Description	Initials
mm/dd/yy	XXXXXXXX	XXX

Right of Way Plans			
Plan Sheet			
Project Number: STA 0132-015			
Project Location: S. of Wyoming			
Moffat, County			
Project Code	Last Mod. Date	Subset	Sheet No.
14156	10-30-15	6.01 of 6.52	6.17

MOFFAT COUNTY  
 T. 10 N., R. 91 W., 6th PM  
 Sec. 13



U.S. (BLM) - CDGS 0 004641  
 1.) Timberlake Mining Co.  
 (Irrigation ditch and pipe)  
 50' width - Sec. 13, Lots 9-12  
 and other Sec., T., R.

\*Existing ROW Acquired on Project PWA 6005-B Unit 2

FILING CERTIFICATION: DEPOSITED THIS \_\_\_\_\_ DAY OF \_\_\_\_\_, 20\_\_\_\_, AT \_\_\_\_\_ M.,  
 IN BOOK \_\_\_\_\_ OF THE COUNTY LAND SURVEYS/RIGHT OF WAY  
 SURVEYS AT PAGE \_\_\_\_\_, RECEPTION NUMBER \_\_\_\_\_  
 SIGNED \_\_\_\_\_ DEPT. \_\_\_\_\_

Sheet Revisions			Sheet Revisions			Sheet Revisions		
Date	Description	Initials	Date	Description	Initials	Date	Description	Initials
mm/dd/yy	XXXXXXXX	XXX	mm/dd/yy	XXXXXXXX	XXX	mm/dd/yy	XXXXXXXX	XXX

Right of Way Plans			
Plan Sheet			
Project Number: STA 0132-015			
Project Location: S. of Wyoming			
Moffat, County			
Project Code	Last Mod. Date	Subset	Sheet No.
14156	10-30-15	6.01 of 6.52	6.18

MOFFAT COUNTY  
 T. 10 N., R. 91 W., 6th PM  
 Sec. 13

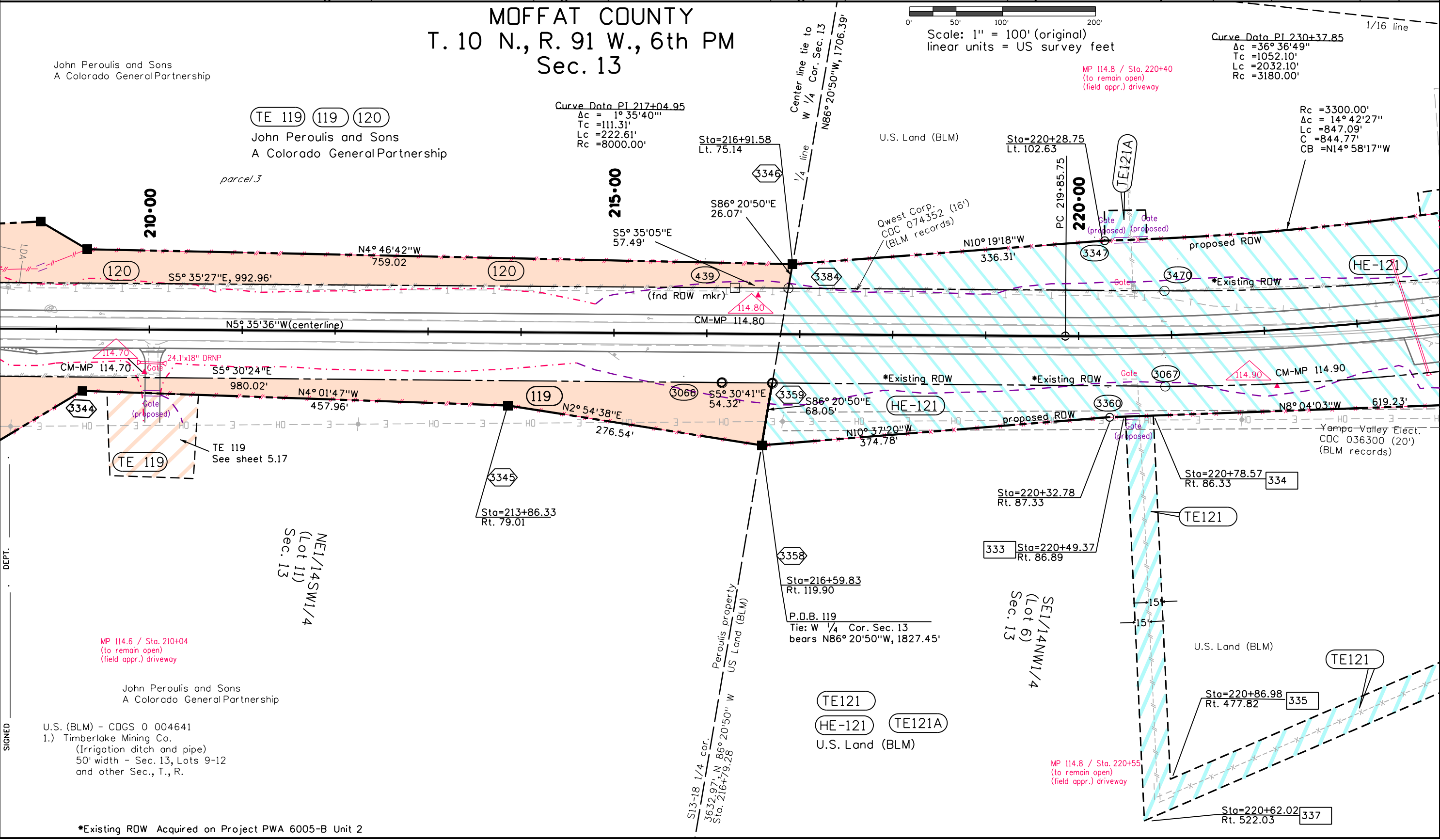
Scale: 1" = 100' (original)  
 linear units = US survey feet

Curve Data PI 230+37.85  
 $\Delta c = 36^\circ 36' 49''$   
 $Tc = 1052.10'$   
 $Lc = 2032.10'$   
 $Rc = 3180.00'$

John Peroulis and Sons  
 A Colorado General Partnership

TE 119 (119) (120)  
 John Peroulis and Sons  
 A Colorado General Partnership

Curve Data PI 217+04.95  
 $\Delta c = 1^\circ 35' 40''$   
 $Tc = 111.31'$   
 $Lc = 222.61'$   
 $Rc = 8000.00'$



FILING CERTIFICATION: DEPOSITED THIS \_\_\_\_\_ DAY OF \_\_\_\_\_, 20\_\_\_\_, AT \_\_\_\_\_ M.,  
 IN BOOK \_\_\_\_\_ OF THE COUNTY LAND SURVEYS/RIGHT OF WAY  
 SURVEYS AT PAGE \_\_\_\_\_, RECEPTION NUMBER \_\_\_\_\_

SIGNED \_\_\_\_\_ DEPT. \_\_\_\_\_

MP 114.6 / Sta. 210+04  
 (to remain open)  
 (field appr.) driveway

John Peroulis and Sons  
 A Colorado General Partnership

U.S. (BLM) - COGS 0 004641  
 1.) Timberlake Mining Co.  
 (Irrigation ditch and pipe)  
 50' width - Sec. 13, Lots 9-12  
 and other Sec., T., R.

\*Existing ROW Acquired on Project PWA 6005-B Unit 2

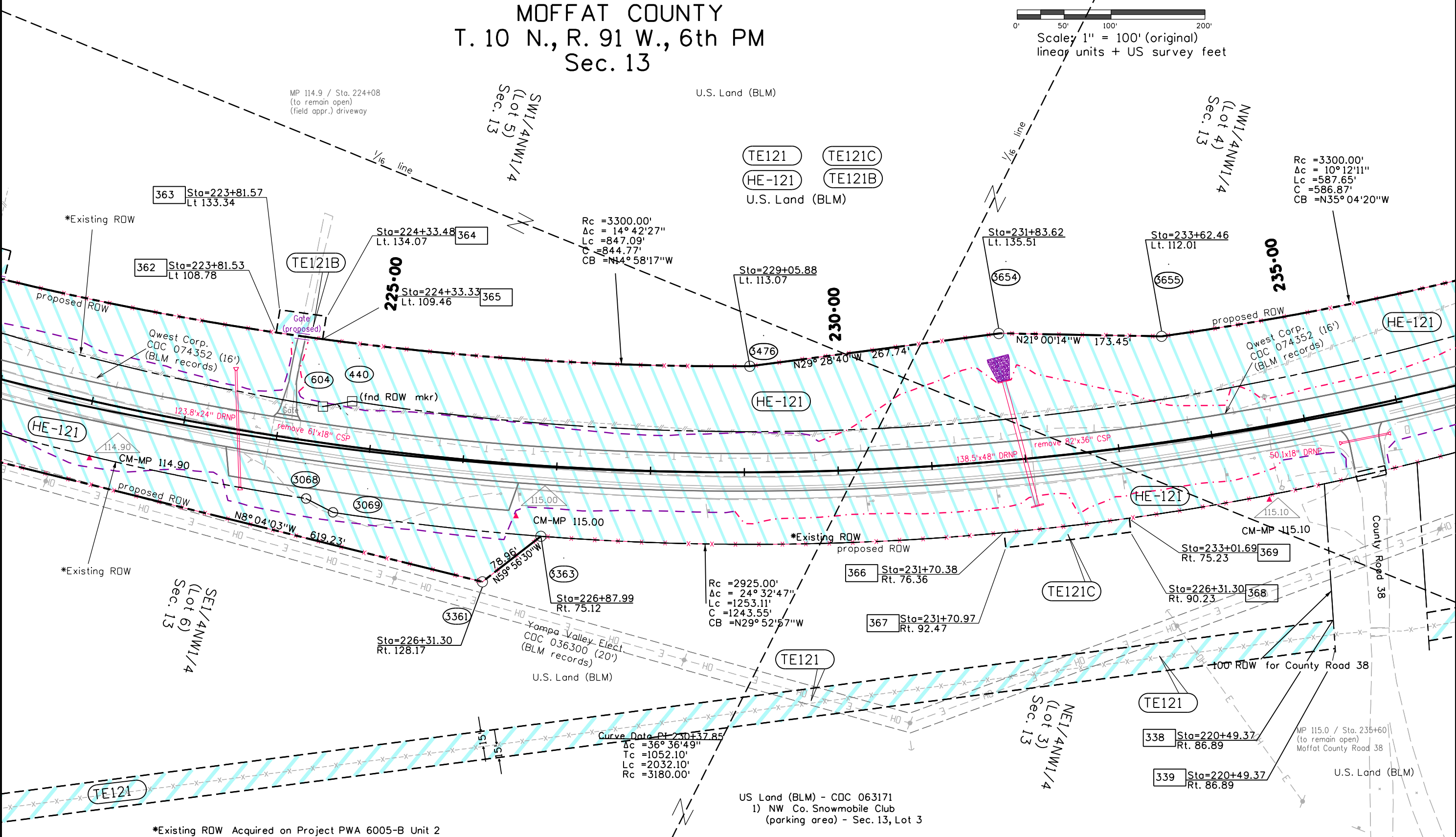
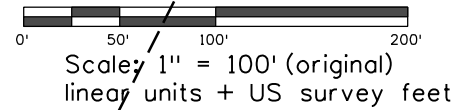
Sheet Revisions		
Date	Description	Initials
mm/dd/yy	XXXXXXXX	XXX

Sheet Revisions		
Date	Description	Initials
mm/dd/yy	XXXXXXXX	XXX

Sheet Revisions		
Date	Description	Initials
mm/dd/yy	XXXXXXXX	XXX

Right of Way Plans			
Plan Sheet			
Project Number: STA 0132-015			
Project Location: S. of Wyoming			
Moffat, County			
Project Code:	Last Mod. Date:	Subset:	Sheet No.:
14156	10-30-15	6.01 of 6.52	6.19

MOFFAT COUNTY  
 T. 10 N., R. 91 W., 6th PM  
 Sec. 13



FILING CERTIFICATION:  
 DEPOSITED THIS \_\_\_\_\_ DAY OF \_\_\_\_\_, 20\_\_\_\_, AT \_\_\_\_\_ M.,  
 IN BOOK \_\_\_\_\_ OF THE COUNTY LAND SURVEYS/RIGHT OF WAY  
 SURVEYS AT PAGE \_\_\_\_\_, RECEPTION NUMBER \_\_\_\_\_  
 SIGNED \_\_\_\_\_ DEPT. \_\_\_\_\_

\*Existing ROW Acquired on Project PWA 6005-B Unit 2

Sheet Revisions			Sheet Revisions			Sheet Revisions		
Date	Description	Initials	Date	Description	Initials	Date	Description	Initials
mm/dd/yy	XXXXXXXX	XXX	mm/dd/yy	XXXXXXXX	XXX	mm/dd/yy	XXXXXXXX	XXX

Right of Way Plans			
Plan Sheet			
Project Number: STA 0132-015			
Project Location: S. of Wyoming			
Moffat, County			
Project Code	Last Mod. Date	Subset	Sheet No.
14156	10-30-15	6.01 of 6.52	6.20

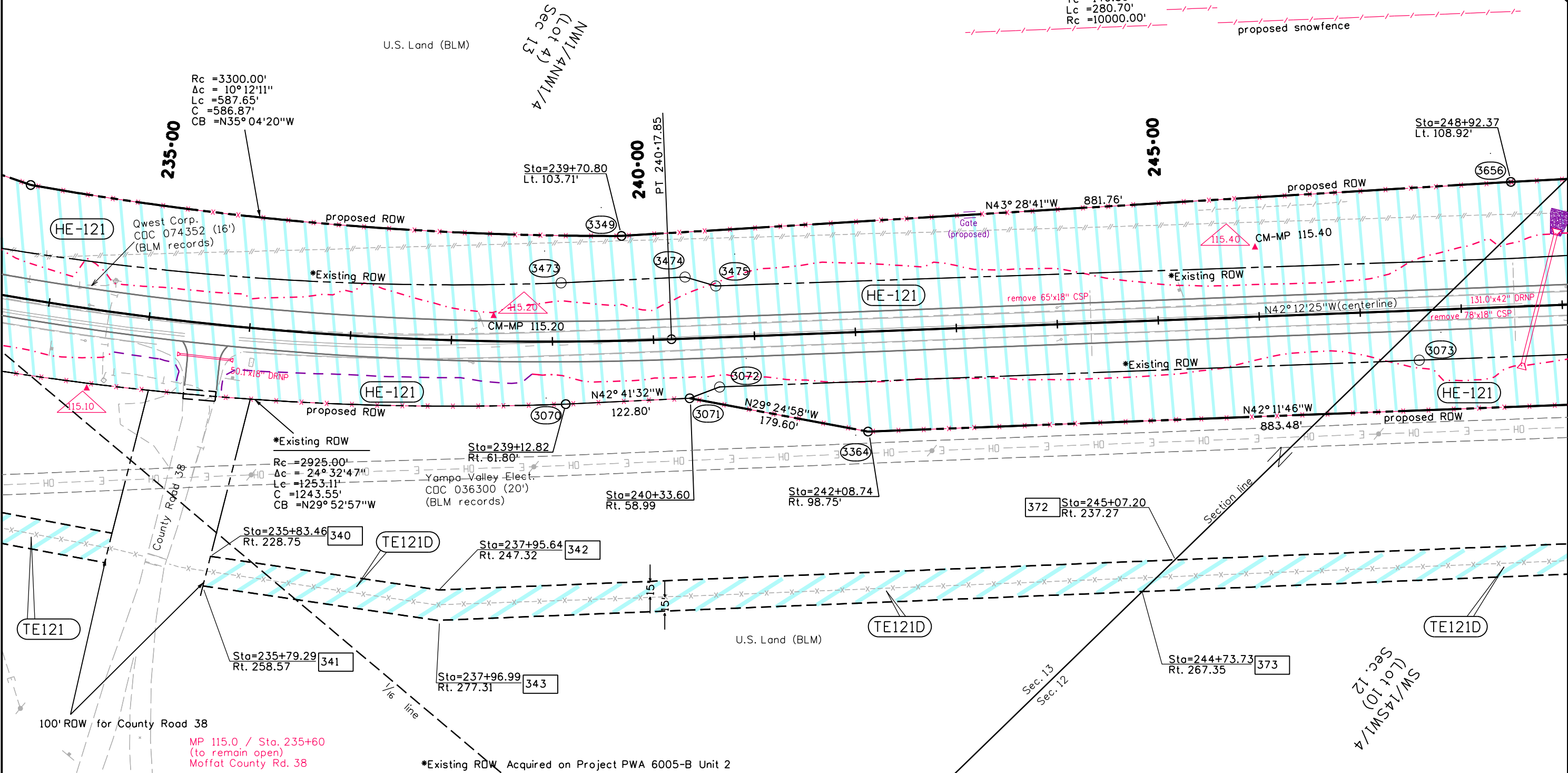
MOFFAT COUNTY  
 T. 10 N., R. 91 W., 6th PM  
 Sec. 12 & 13

Scale: 1" = 100' (original)  
 linear units = US survey feet

TE121D  
 TE121  
 HE-121  
 U.S. Land (BLM)

Curve Data PI 244+13.02  
 $\Delta c = 1^{\circ} 36' 30''$   
 $Tc = 140.36'$   
 $Lc = 280.70'$   
 $Rc = 10000.00'$

Curve Data PI 230+34.88  
 $\Delta c = 36^{\circ} 36' 49''$   
 $Tc = 1052.10'$   
 $Lc = 2032.10'$   
 $Rc = 3180.00'$



FILING CERTIFICATION: DAY OF \_\_\_\_\_, 20\_\_\_\_, AT \_\_\_\_\_ M.,  
 DEPOSITED THIS \_\_\_\_\_ OF THE COUNTY LAND SURVEYS/RIGHT OF WAY  
 SURVEYS AT PAGE \_\_\_\_\_, RECEPTION NUMBER \_\_\_\_\_  
 SIGNED \_\_\_\_\_ DEPT. \_\_\_\_\_

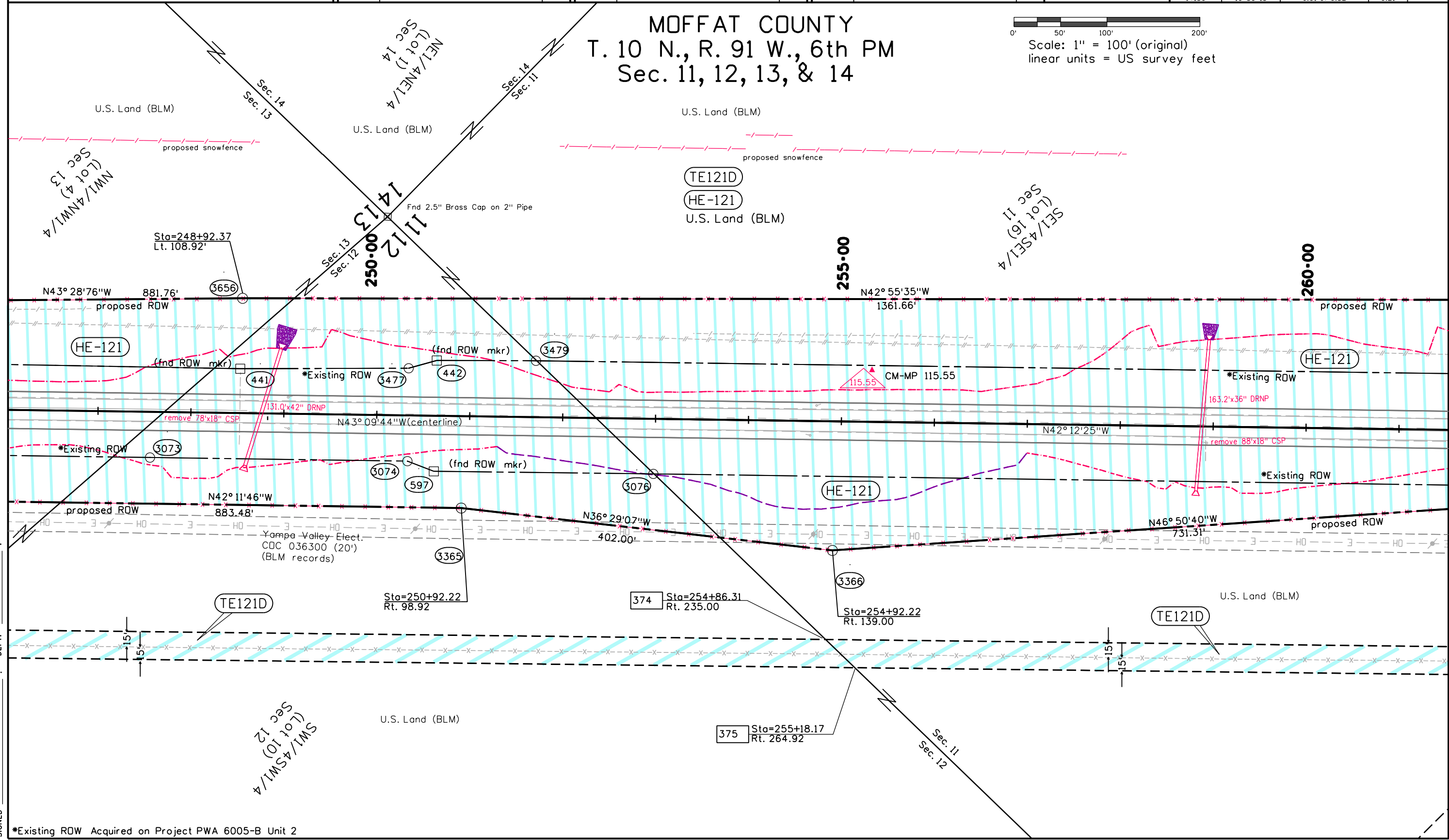
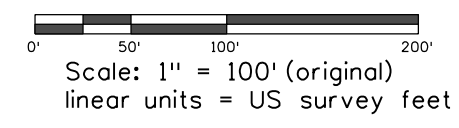
MP 115.0 / Sta. 235+60  
 (to remain open)  
 Moffat County Rd. 38

\*Existing ROW Acquired on Project PWA 6005-B Unit 2

Sheet Revisions			Sheet Revisions			Sheet Revisions		
Date	Description	Initials	Date	Description	Initials	Date	Description	Initials
mm/dd/yy	XXXXXXXX	XXX	mm/dd/yy	XXXXXXXX	XXX	mm/dd/yy	XXXXXXXX	XXX

Right of Way Plans			
Plan Sheet			
Project Number: STA 0132-015			
Project Location: S. of Wyoming			
Moffat, County			
Project Code:	Last Mod. Date	Subset	Sheet No.
14156	10-30-15	6.01 of 6.52	6.21

MOFFAT COUNTY  
 T. 10 N., R. 91 W., 6th PM  
 Sec. 11, 12, 13, & 14



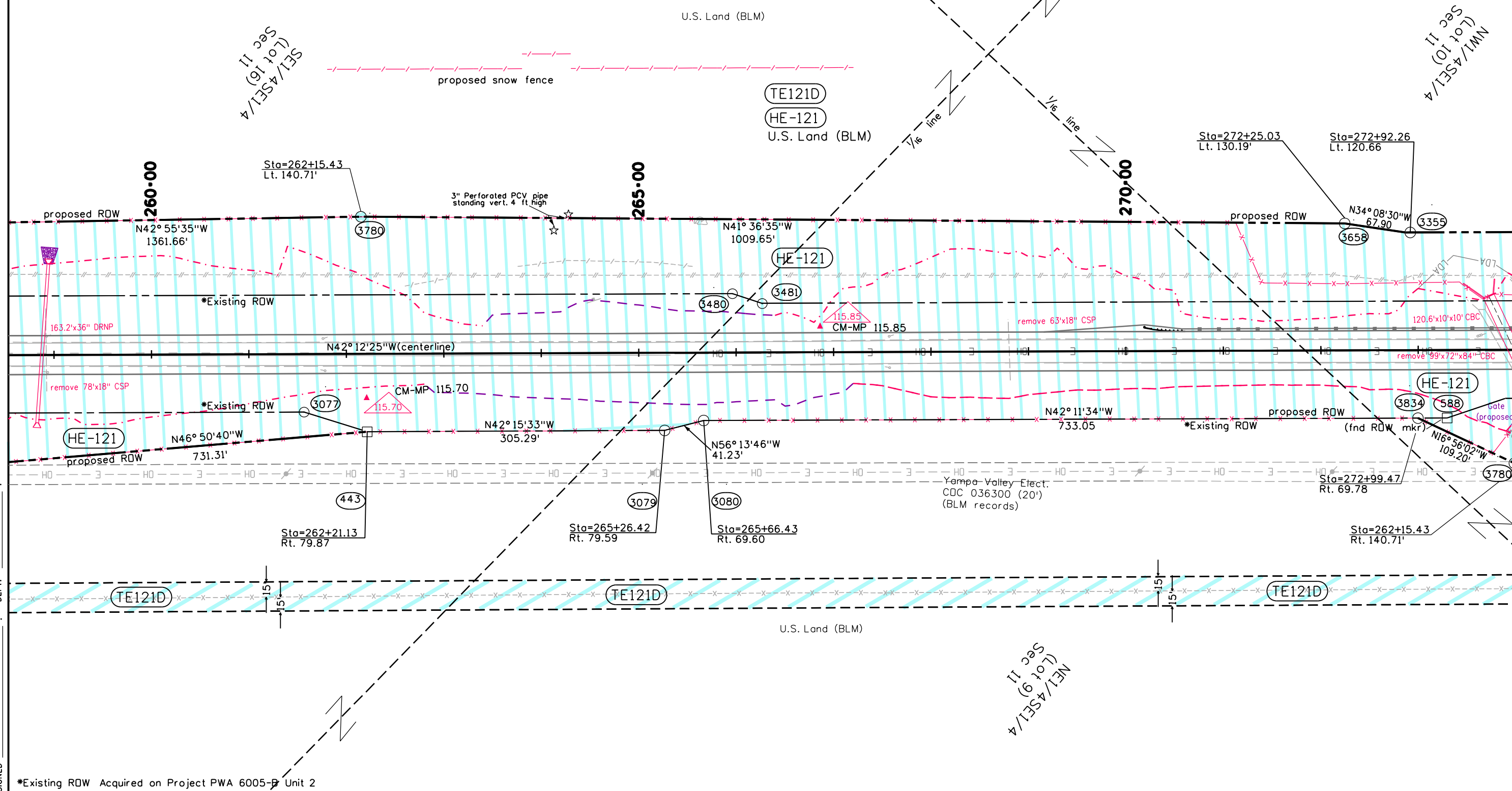
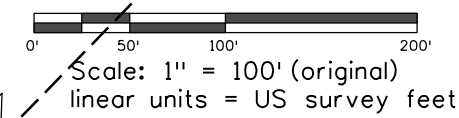
FILING CERTIFICATION:  
 DEPOSITED THIS \_\_\_ DAY OF \_\_\_\_\_, 20\_\_\_, AT \_\_\_ M.,  
 IN BOOK \_\_\_\_\_ OF THE COUNTY LAND SURVEYS/RIGHT OF WAY  
 SURVEYS AT PAGE \_\_\_\_\_, RECEPTION NUMBER \_\_\_\_\_  
 SIGNED \_\_\_\_\_ DEPT. \_\_\_\_\_

\*Existing ROW Acquired on Project PWA 6005-B Unit 2

Sheet Revisions			Sheet Revisions			Sheet Revisions		
Date	Description	Initials	Date	Description	Initials	Date	Description	Initials
mm/dd/yy	XXXXXXXX	XXX	mm/dd/yy	XXXXXXXX	XXX	mm/dd/yy	XXXXXXXX	XXX

Right of Way Plans			
Plan Sheet			
Project Number: STA 0132-015			
Project Location: S. of Wyoming			
Moffat, County			
Project Code	Last Mod. Date	Subset	Sheet No.
14156	10-30-15	6.01 of 6.52	6.22

MOFFAT COUNTY  
 T. 10 N., R. 91 W., 6th PM  
 Sec. 11



SE1/4SE1/4  
 (Lot 16)  
 Sec 11

NW1/4SE1/4  
 (Lot 10)  
 Sec 11

NE1/4SE1/4  
 (Lot 9)  
 Sec 11

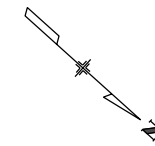
FILING CERTIFICATION: DEPOSITED THIS \_\_\_\_\_ DAY OF \_\_\_\_\_, 20\_\_\_\_, AT \_\_\_\_\_ M.,  
 IN BOOK \_\_\_\_\_ OF THE COUNTY LAND SURVEYS/RIGHT OF WAY  
 SURVEYS AT PAGE \_\_\_\_\_, RECEPTION NUMBER \_\_\_\_\_  
 SIGNED \_\_\_\_\_ DEPT. \_\_\_\_\_

\*Existing ROW Acquired on Project PWA 6005-P Unit 2

Sheet Revisions		
Date	Description	Initials
mm/dd/yy	XXXXXXXX	XXX

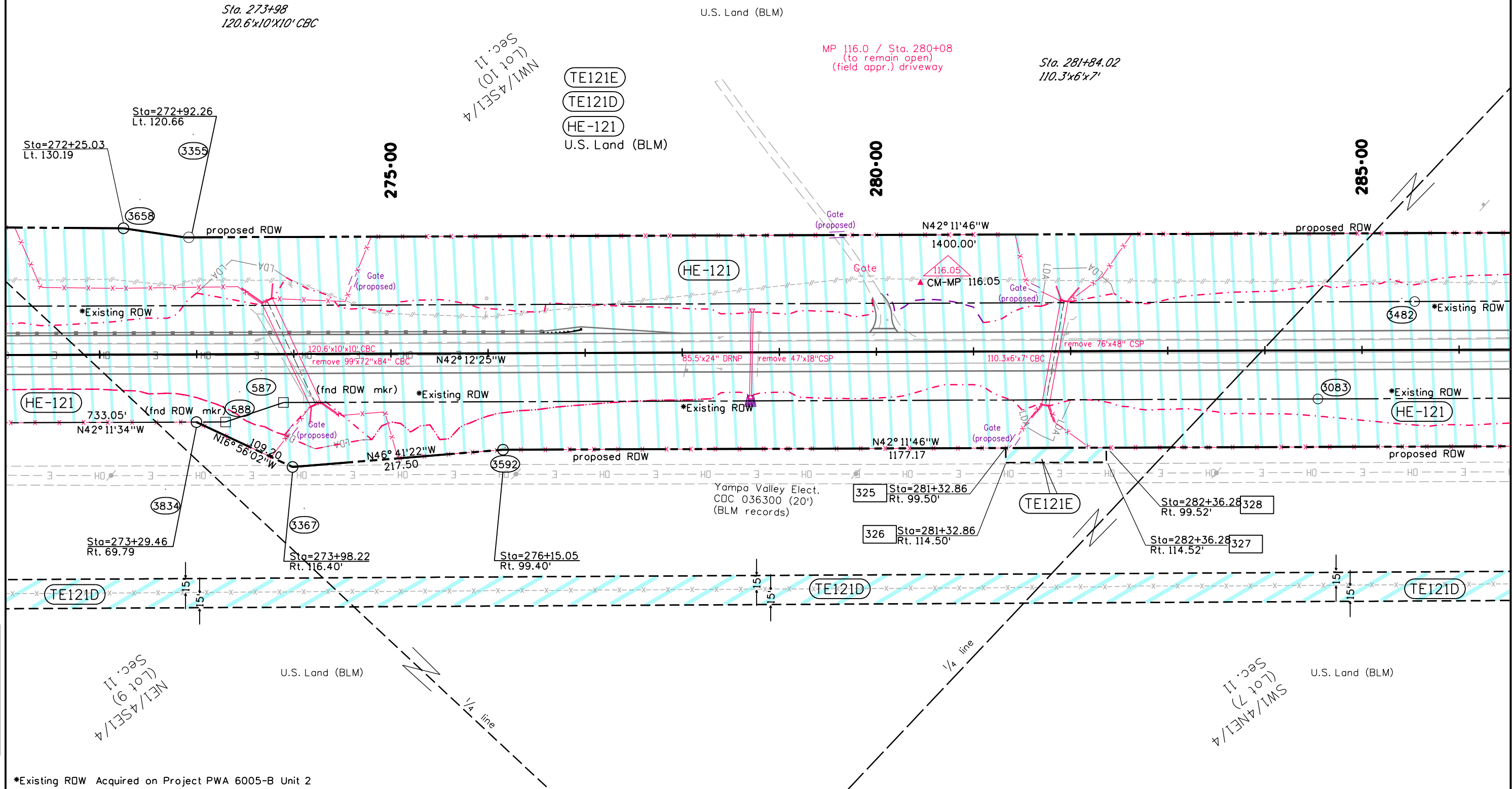
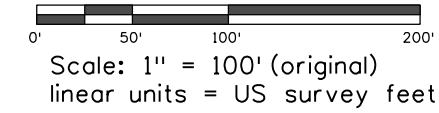
Sheet Revisions		
Date	Description	Initials
mm/dd/yy	XXXXXXXX	XXX

Sheet Revisions		
Date	Description	Initials
mm/dd/yy	XXXXXXXX	XXX



Right of Way Plans			
Plan Sheet			
Project Number: STA 0132-015			
Project Location: S. of Wyoming			
Moffat, County			
Project Code:	Last Mod. Date:	Subset:	Sheet No.:
14156	10-30-15	6.01 of 6.52	6.23

MOFFAT COUNTY  
 T. 10 N., R. 91 W., 6th PM  
 Sec. 11



FILING CERTIFICATION:  
 DEPOSITED THIS \_\_\_\_ DAY OF \_\_\_\_ AT \_\_\_\_ M.,  
 IN BOOK \_\_\_\_ OF THE COUNTY LAND SURVEYS/RIGHT OF WAY  
 SURVEYS AT PAGE \_\_\_\_, RECEPTION NUMBER \_\_\_\_

SIGNED \_\_\_\_\_ DEPT. \_\_\_\_\_

\*Existing ROW Acquired on Project PWA 6005-B Unit 2





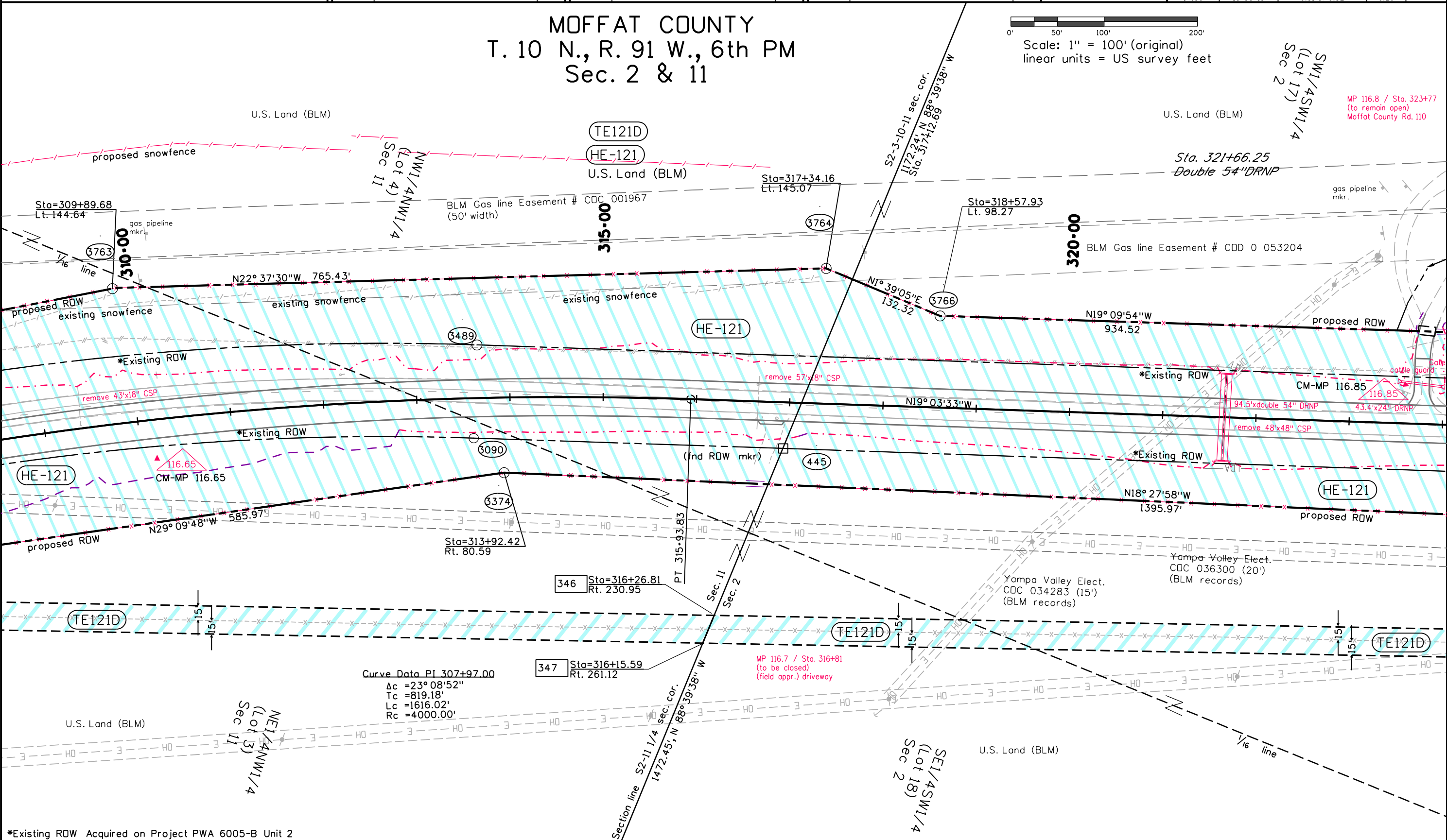
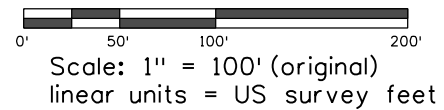
Sheet Revisions		
Date	Description	Initials
mm/dd/yy	XXXXXXXX	XXX

Sheet Revisions		
Date	Description	Initials
mm/dd/yy	XXXXXXXX	XXX

Sheet Revisions		
Date	Description	Initials
mm/dd/yy	XXXXXXXX	XXX

Right of Way Plans			
Plan Sheet			
Project Number: STA 0132-015			
Project Location: S. of Wyoming			
Moffat County			
Project Code:	Last Mod. Date:	Subset:	Sheet No.:
14156	10-30-15	6.01 of 6.52	6.26

MOFFAT COUNTY  
 T. 10 N., R. 91 W., 6th PM  
 Sec. 2 & 11



Curve Data PI 307+97.00  
 $\Delta c = 23^\circ 08' 52''$   
 $Tc = 819.18'$   
 $Lc = 1616.02'$   
 $Rc = 4000.00'$

MP 116.7 / Sta. 316+81  
 (to be closed)  
 (field appr.) driveway

MP 116.8 / Sta. 323+77  
 (to remain open)  
 Moffat County Rd. 110

FILING CERTIFICATION: \_\_\_\_\_ DAY OF \_\_\_\_\_, 20\_\_\_\_, AT \_\_\_\_\_ M.,  
 DEPOSITED THIS \_\_\_\_\_ OF THE COUNTY LAND SURVEYS/RIGHT OF WAY  
 IN BOOK \_\_\_\_\_ SURVEYS AT PAGE \_\_\_\_\_, RECEPTION NUMBER \_\_\_\_\_  
 SIGNED \_\_\_\_\_ DEPT. \_\_\_\_\_

\*Existing ROW Acquired on Project PWA 6005-B Unit 2

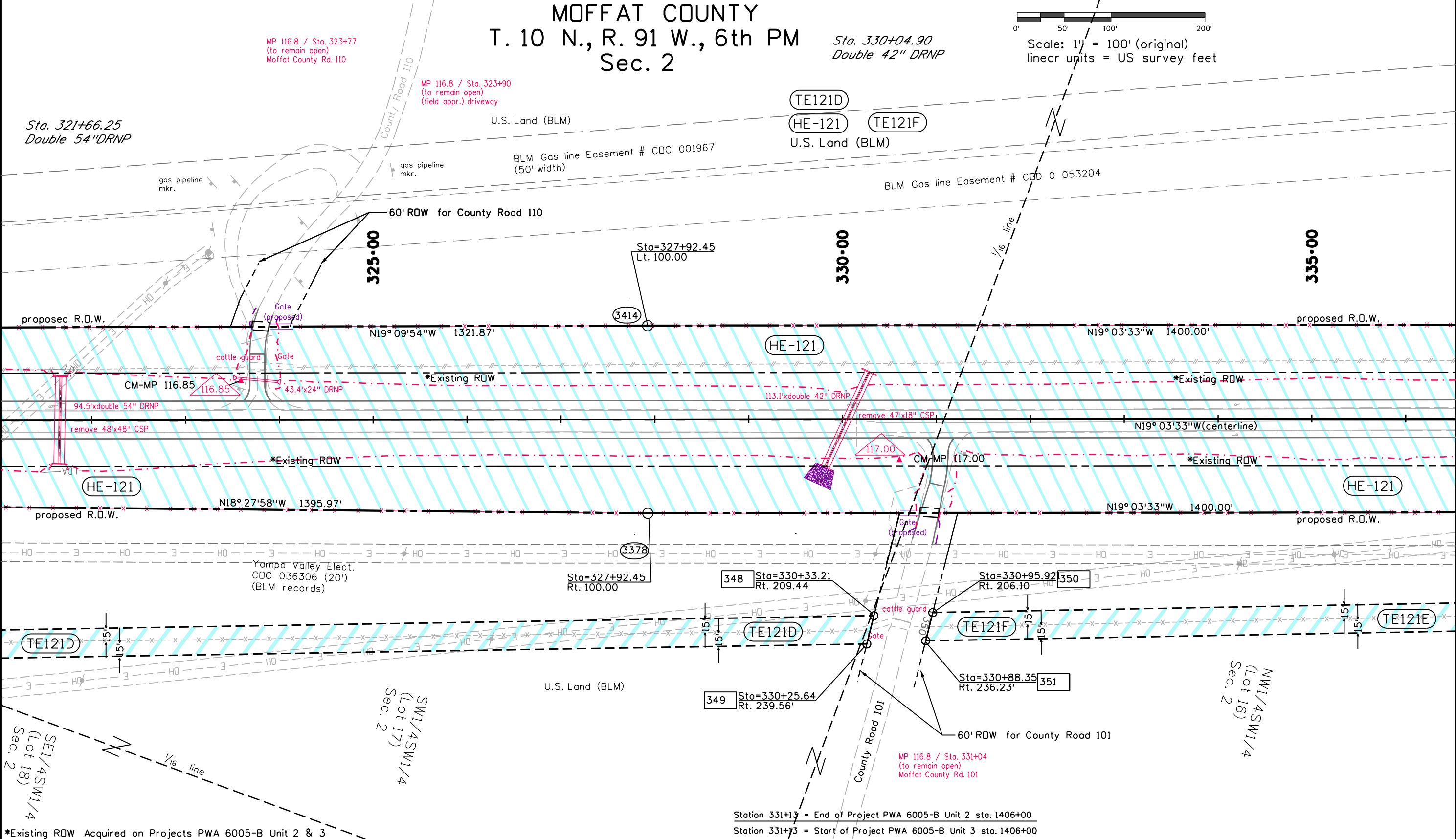
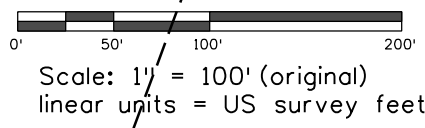
Sheet Revisions		
Date	Description	Initials
mm/dd/yy	XXXXXXXX	XXX

Sheet Revisions		
Date	Description	Initials
mm/dd/yy	XXXXXXXX	XXX

Sheet Revisions		
Date	Description	Initials
mm/dd/yy	XXXXXXXX	XXX

Right of Way Plans			
Plan Sheet			
Project Number: STA 0132-015			
Project Location: S. of Wyoming			
Moffat, County			
Project Code:	Last Mod. Date:	Subset:	Sheet No.:
14156	10-30-15	6.01 of 6.52	6.27

MOFFAT COUNTY  
 T. 10 N., R. 91 W., 6th PM  
 Sec. 2



\*Existing ROW Acquired on Projects PWA 6005-B Unit 2 & 3

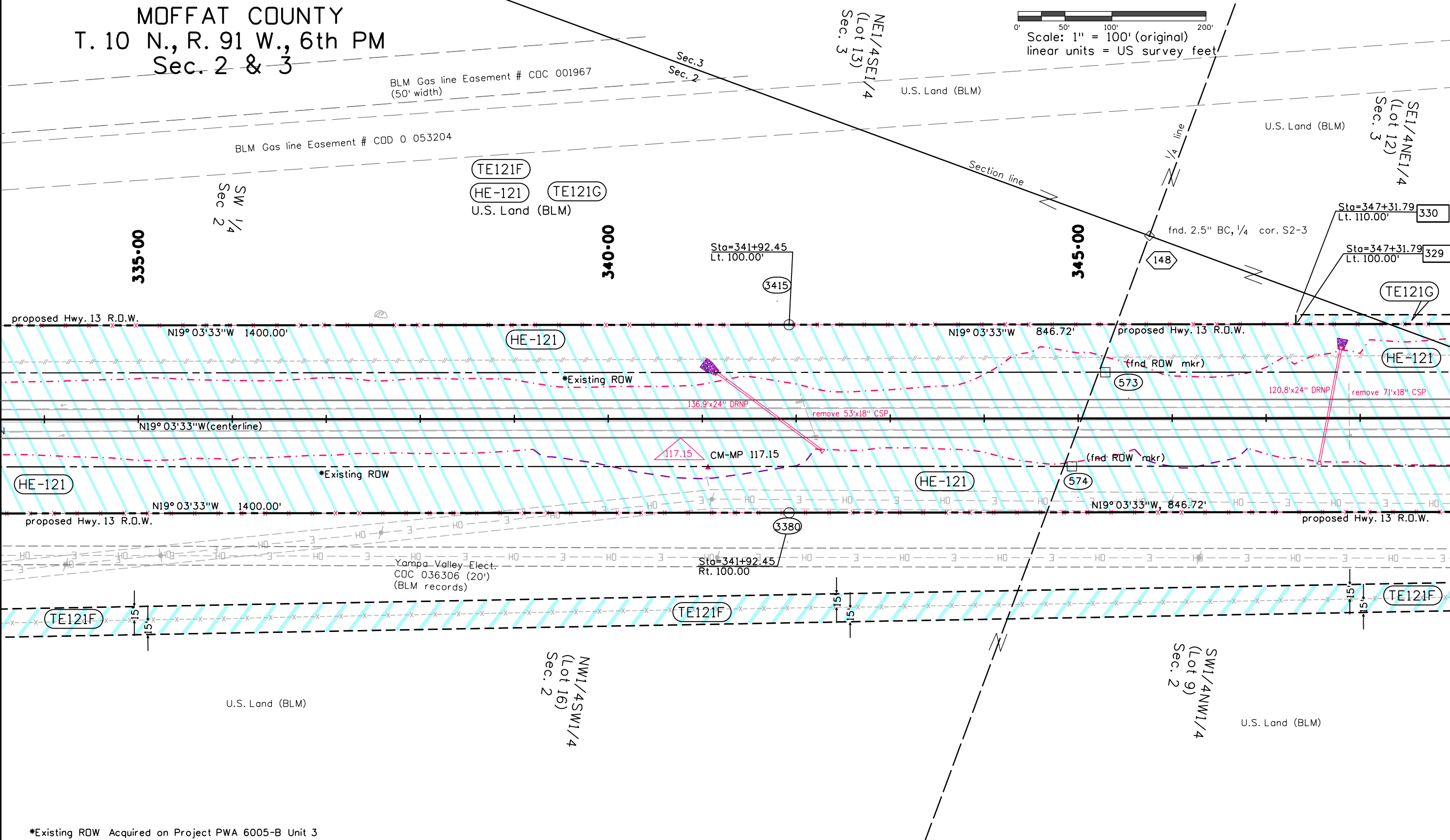
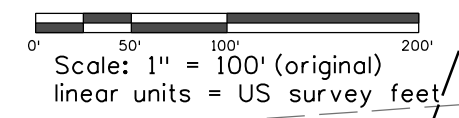
Station 331+3 = End of Project PWA 6005-B Unit 2 sta. 1406+00  
 Station 331+3 = Start of Project PWA 6005-B Unit 3 sta. 1406+00

FILING CERTIFICATION:  
 DEPOSITED THIS \_\_\_ DAY OF \_\_\_, 20\_\_\_, AT \_\_\_ M.,  
 IN BOOK \_\_\_ OF THE COUNTY LAND SURVEYS/RIGHT OF WAY  
 SURVEYS AT PAGE \_\_\_, RECEPTION NUMBER \_\_\_\_  
 SIGNED \_\_\_\_\_ DEPT. \_\_\_\_\_

Sheet Revisions			Sheet Revisions			Sheet Revisions		
Date	Description	Initials	Date	Description	Initials	Date	Description	Initials
mm/dd/yy	XXXXXXXX	XXX	mm/dd/yy	XXXXXXXX	XXX	mm/dd/yy	XXXXXXXX	XXX

Right of Way Plans			
Plan Sheet			
Project Number: STA 0132-015			
Project Location: S. of Wyoming			
Moffat, County			
Project Code:	Last Mod. Date	Subset	Sheet No.
14156	10-30-15	6.01 of 6.52	6.28

MOFFAT COUNTY  
 T. 10 N., R. 91 W., 6th PM  
 Sec. 2 & 3



FILING CERTIFICATION: DEPOSITED THIS \_\_\_ DAY OF \_\_\_, 20\_\_\_, AT \_\_\_ M., IN BOOK \_\_\_ OF THE COUNTY LAND SURVEYS/RIGHT OF WAY SURVEYS AT PAGE \_\_\_, RECEPTION NUMBER \_\_\_.  
 SIGNED \_\_\_\_\_ DEPT. \_\_\_\_\_

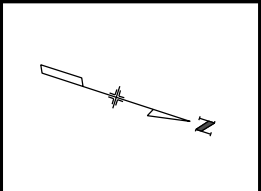
\*Existing ROW Acquired on Project PWA 6005-B Unit 3



Sheet Revisions		
Date	Description	Initials
mm/dd/yy	XXXXXXXX	XXX

Sheet Revisions		
Date	Description	Initials
mm/dd/yy	XXXXXXXX	XXX

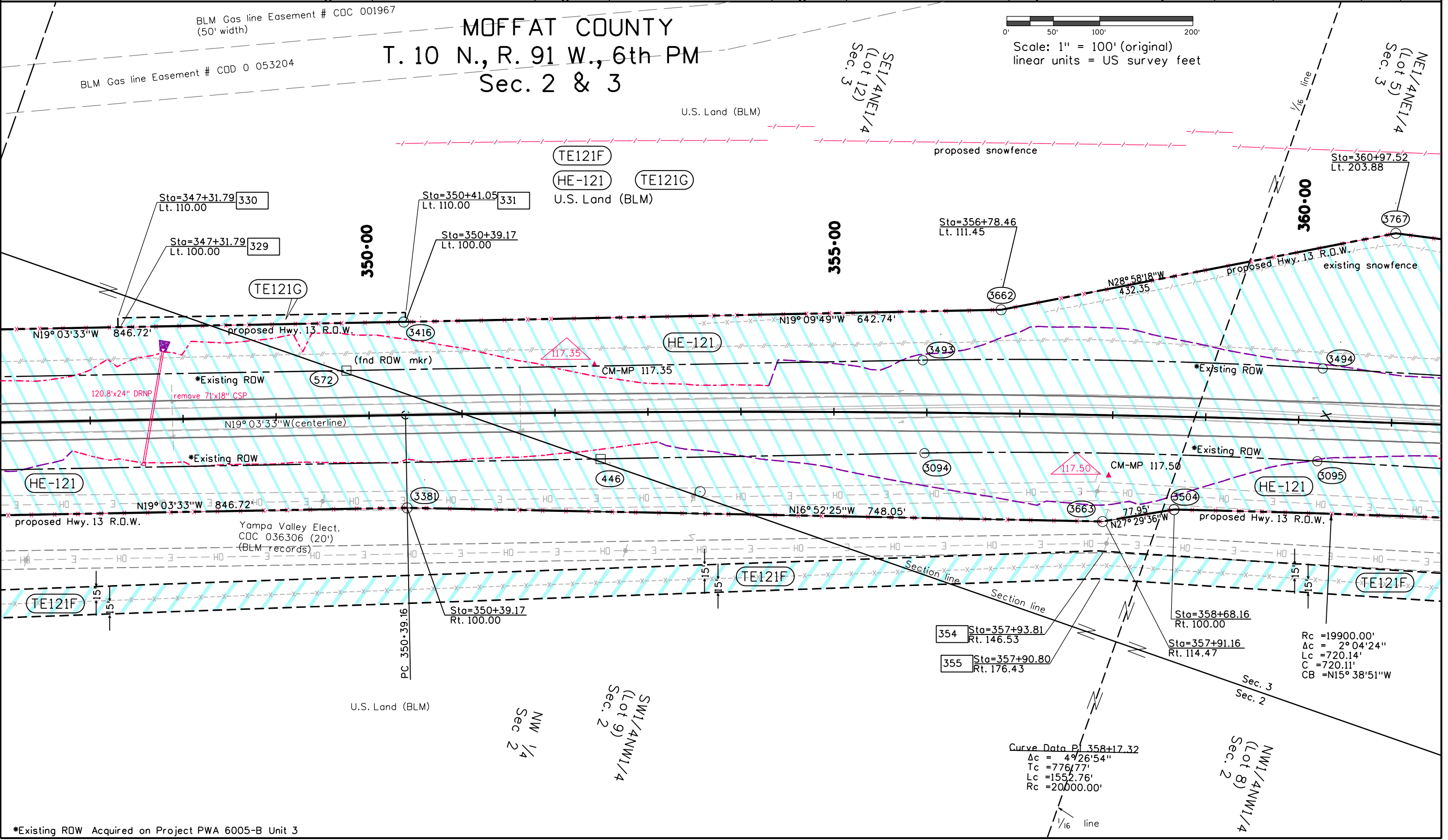
Sheet Revisions		
Date	Description	Initials
mm/dd/yy	XXXXXXXX	XXX



Right of Way Plans			
Plan Sheet			
Project Number: STA 0132-015			
Project Location: S. of Wyoming			
Moffat, County			
Project Code:	Last Mod. Date:	Subset:	Sheet No.:
14156	10-30-15	6.01 of 6.52	6.29

MOFFAT COUNTY  
T. 10 N., R. 91 W., 6th PM  
Sec. 2 & 3

Scale: 1" = 100' (original)  
linear units = US survey feet



DEPT. \_\_\_\_\_  
 SIGNED \_\_\_\_\_  
 FILING CERTIFICATION: \_\_\_\_\_  
 DEPOSITED THIS \_\_\_\_\_ DAY OF \_\_\_\_\_, 20\_\_\_\_, AT \_\_\_\_\_ M.,  
 IN BOOK \_\_\_\_\_ OF THE COUNTY LAND SURVEYS/RIGHT OF WAY  
 SURVEYS AT PAGE \_\_\_\_\_, RECEPTION NUMBER \_\_\_\_\_

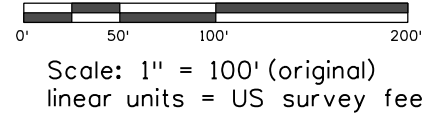
Curve Data Pl 358+17.32  
 $\Delta c = 49^{\circ}26'54''$   
 $Tc = 776.77'$   
 $Lc = 1552.76'$   
 $Rc = 20000.00'$

\*Existing ROW Acquired on Project PWA 6005-B Unit 3

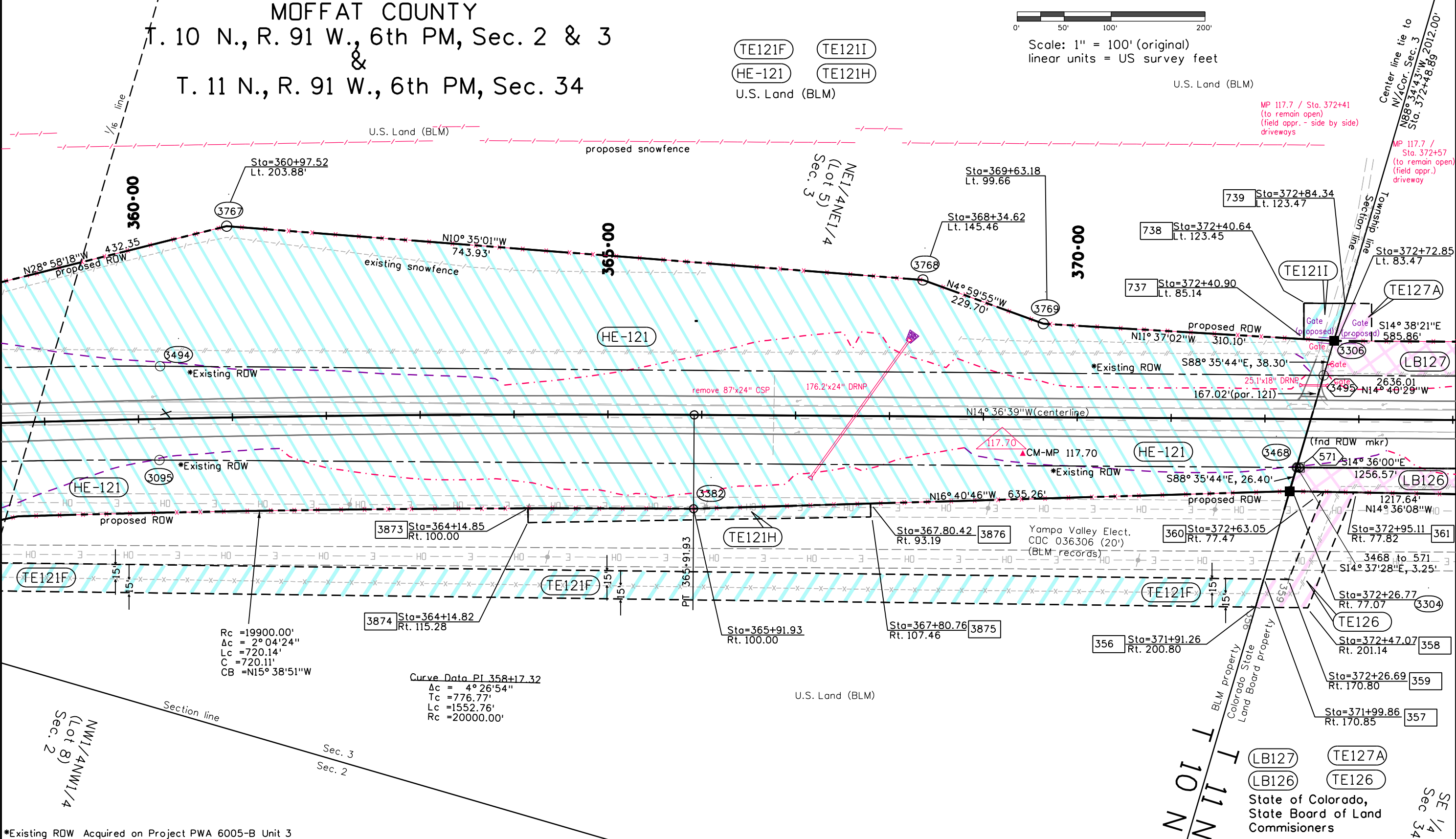
Sheet Revisions			Sheet Revisions			Sheet Revisions		
Date	Description	Initials	Date	Description	Initials	Date	Description	Initials
mm/dd/yy	XXXXXXXX	XXX	mm/dd/yy	XXXXXXXX	XXX	mm/dd/yy	XXXXXXXX	XXX

Right of Way Plans			
Plan Sheet			
Project Number: STA 0132-015			
Project Location: S. of Wyoming			
Moffat, County			
Project Code:	Last Mod. Date:	Subset:	Sheet No.:
14156	10-30-15	6.01 of 6.52	6.30

MOFFAT COUNTY  
 T. 10 N., R. 91 W., 6th PM, Sec. 2 & 3  
 &  
 T. 11 N., R. 91 W., 6th PM, Sec. 34



TE121F TE121I  
 HE-121 TE121H  
 U.S. Land (BLM)



MP 117.7 / Sta. 372+41 (to remain open) (field appr. - side by side) driveways  
 MP 117.7 / Sta. 372+57 (to remain open) (field appr.) driveway

FILING CERTIFICATION: DAY OF \_\_\_\_\_, 20\_\_\_\_, AT \_\_\_\_\_ M.,  
 IN BOOK \_\_\_\_\_ OF THE COUNTY LAND SURVEYS/RIGHT-OF-WAY  
 SURVEYS AT PAGE \_\_\_\_\_, RECEPTION NUMBER \_\_\_\_\_  
 SIGNED \_\_\_\_\_ DEPT. \_\_\_\_\_

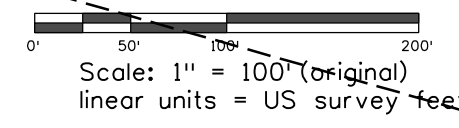
\*Existing ROW Acquired on Project PWA 6005-B Unit 3

State of Colorado,  
 State Board of Land  
 Commissioners

Sheet Revisions			Sheet Revisions			Sheet Revisions		
Date	Description	Initials	Date	Description	Initials	Date	Description	Initials
mm/dd/yy	XXXXXXXX	XXX	mm/dd/yy	XXXXXXXX	XXX	mm/dd/yy	XXXXXXXX	XXX

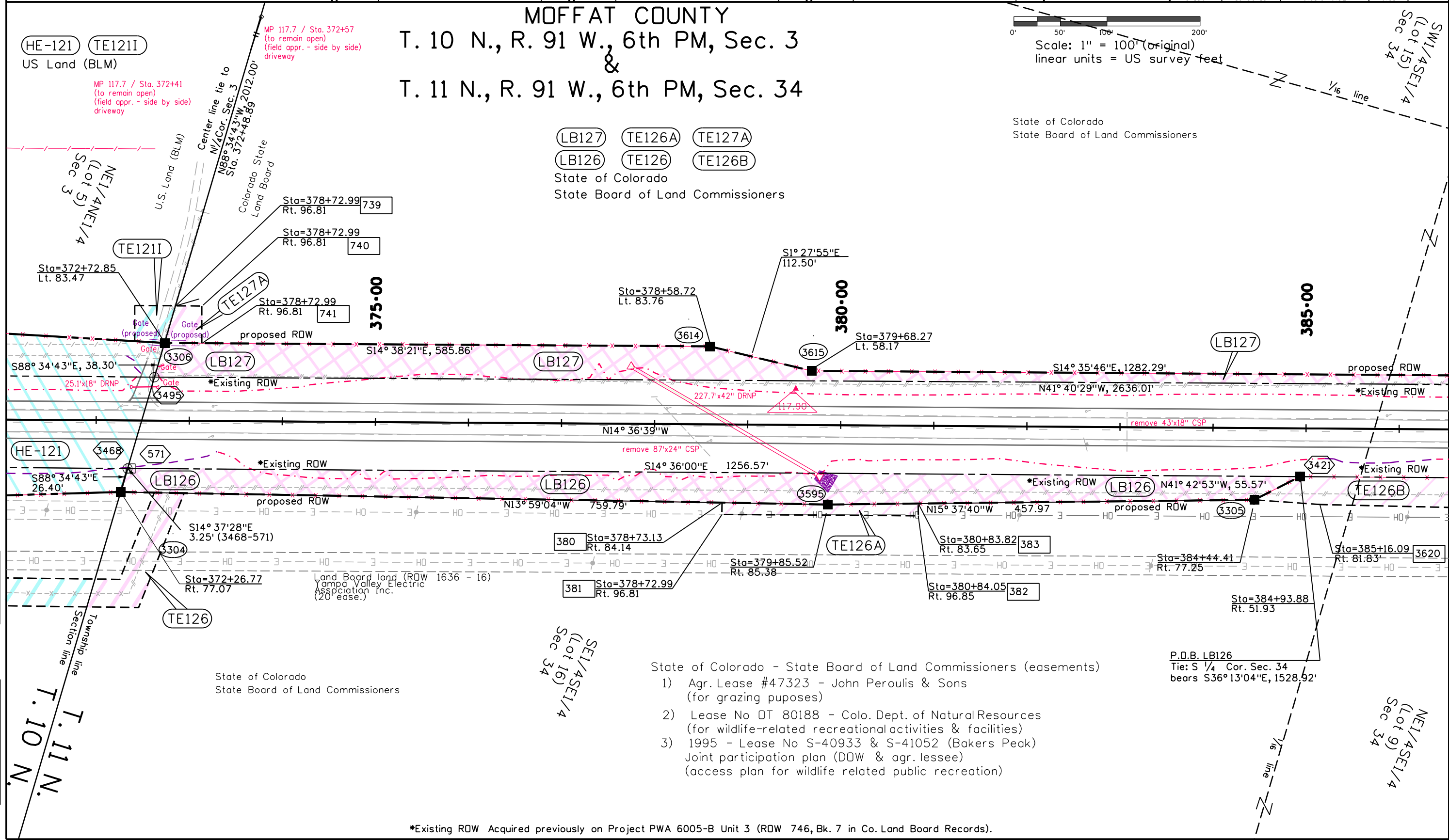
Right of Way Plans			
Plan Sheet			
Project Number: STA 0132-015			
Project Location: S. of Wyoming			
Moffat, County			
Project Code:	Last Mod. Date:	Subset	Sheet No.
14156	10-30-15	6.01 of 6.52	6.31

MOFFAT COUNTY  
 T. 10 N., R. 91 W., 6th PM, Sec. 3  
 &  
 T. 11 N., R. 91 W., 6th PM, Sec. 34



State of Colorado  
 State Board of Land Commissioners

LB127 TE126A TE127A  
 LB126 TE126 TE126B  
 State of Colorado  
 State Board of Land Commissioners



- State of Colorado - State Board of Land Commissioners (easements)
- 1) Agr. Lease #47323 - John Peroulis & Sons (for grazing puposes)
  - 2) Lease No DT 80188 - Colo. Dept. of Natural Resources (for wildlife-related recreational activities & facilities)
  - 3) 1995 - Lease No S-40933 & S-41052 (Bakers Peak) Joint participation plan (DOW & agr. lessee) (access plan for wildlife related public recreation)

\*Existing ROW Acquired previously on Project PWA 6005-B Unit 3 (ROW 746, Bk. 7 in Co. Land Board Records).

FILING CERTIFICATION: DEPOSITED THIS \_\_\_\_\_ DAY OF \_\_\_\_\_, 20\_\_\_\_, AT \_\_\_\_\_ M.,  
 IN BOOK \_\_\_\_\_ OF THE COUNTY LAND SURVEYS/RIGHT OF WAY  
 SURVEYS AT PAGE \_\_\_\_\_, RECEPTION NUMBER \_\_\_\_\_  
 SIGNED \_\_\_\_\_ DEPT. \_\_\_\_\_

Township line  
 Section line  
 T. 10 N.  
 T. 11 N.

SW1/4SE1/4  
 (Lot 15)  
 Sec 34

NE1/4SE1/4  
 (Lot 9)  
 Sec 34

State of Colorado  
 State Board of Land Commissioners

P.O.B. LB126  
 Tie: S 1/4 Cor. Sec. 34  
 bears S36°13'04"E, 1528.92'

Sheet Revisions		
Date	Description	Initials
mm/dd/yy	XXXXXXXX	XXX

Sheet Revisions		
Date	Description	Initials
mm/dd/yy	XXXXXXXX	XXX

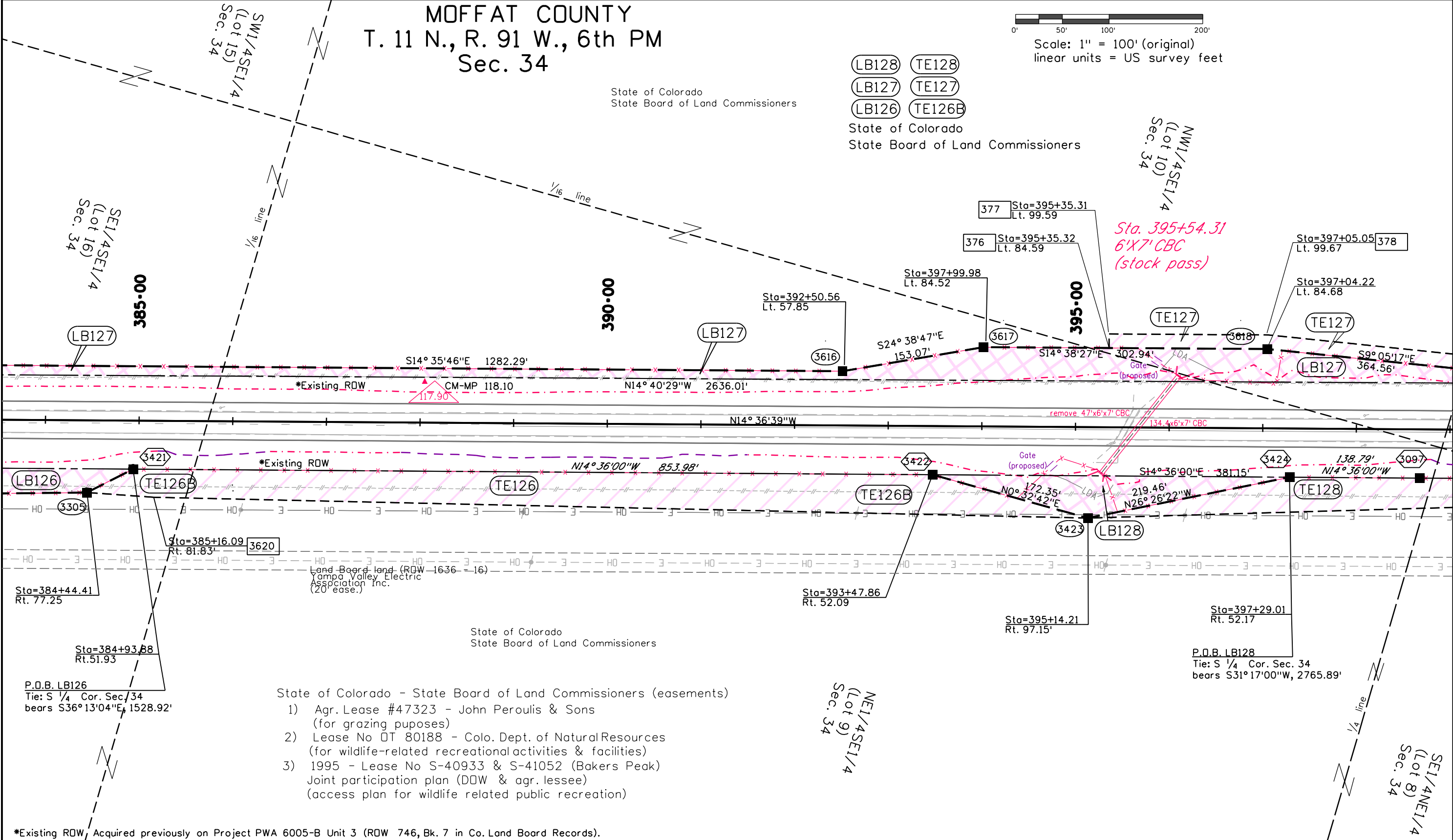
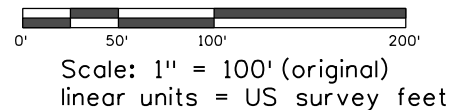
Sheet Revisions		
Date	Description	Initials
mm/dd/yy	XXXXXXXX	XXX

Right of Way Plans			
Plan Sheet			
Project Number: STA 0132-015			
Project Location: S. of Wyoming			
Moffat, County			
Project Code	Last Mod. Date	Subset	Sheet No.
14156	10-30-15	6.01 of 6.52	6.32

MOFFAT COUNTY  
 T. 11 N., R. 91 W., 6th PM  
 Sec. 34

State of Colorado  
 State Board of Land Commissioners

(LB128) (TE128)  
 (LB127) (TE127)  
 (LB126) (TE126B)  
 State of Colorado  
 State Board of Land Commissioners



- State of Colorado - State Board of Land Commissioners (easements)
- 1) Agr. Lease #47323 - John Peroulis & Sons (for grazing puposes)
  - 2) Lease No 0T 80188 - Colo. Dept. of Natural Resources (for wildlife-related recreational activities & facilities)
  - 3) 1995 - Lease No S-40933 & S-41052 (Bakers Peak) Joint participation plan (DOW & agr. lessee) (access plan for wildlife related public recreation)

P.O.B. LB126  
 Tie: S 1/4 Cor. Sec. 34  
 bears S36°13'04"E, 1528.92'

P.O.B. LB128  
 Tie: S 1/4 Cor. Sec. 34  
 bears S31°17'00"W, 2765.89'

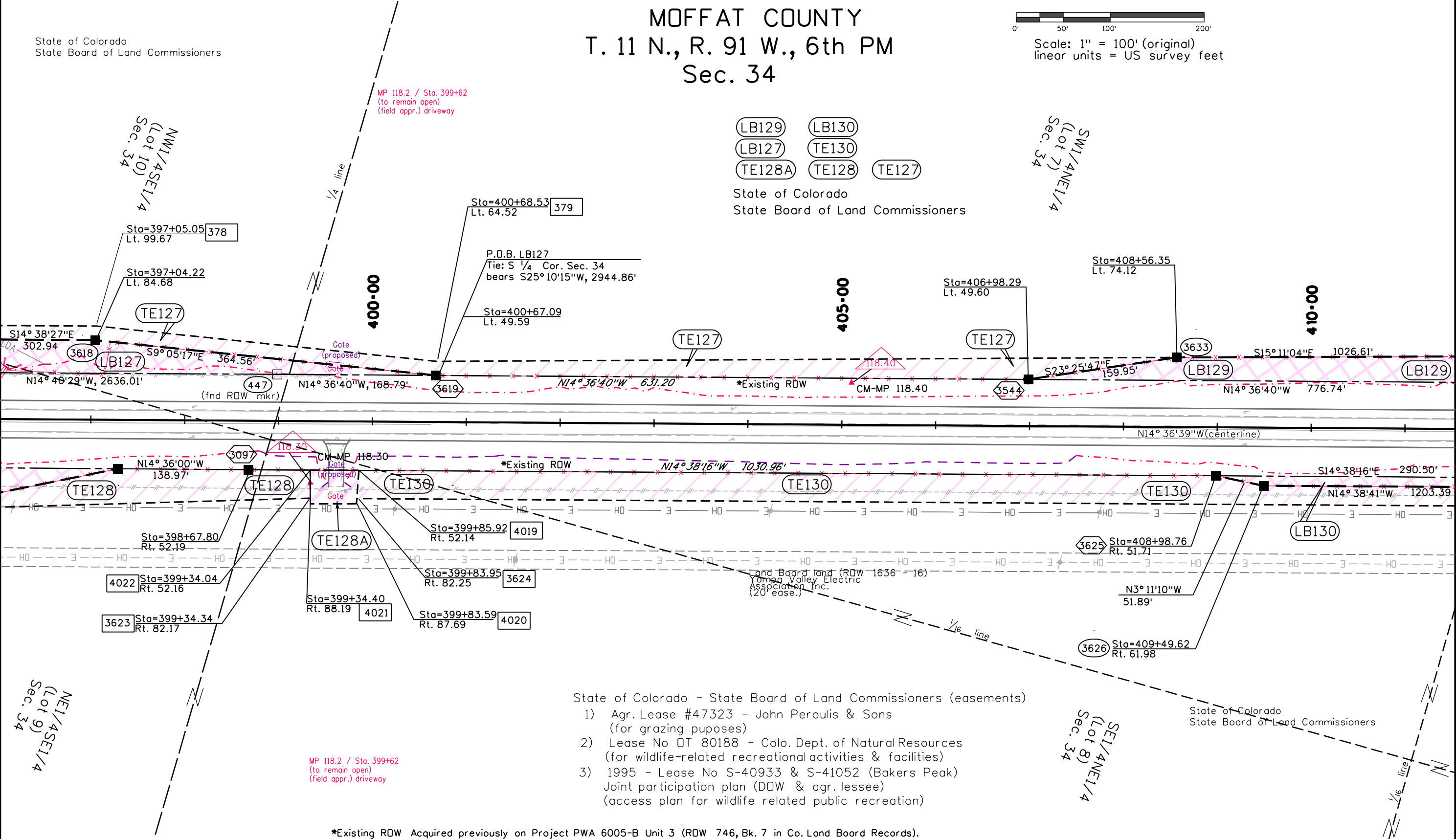
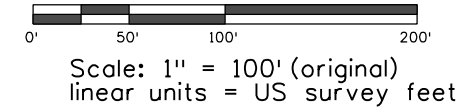
\*Existing RDW, Acquired previously on Project PWA 6005-B Unit 3 (RDW 746, Bk. 7 in Co. Land Board Records).

FILING CERTIFICATION: \_\_\_\_\_ DAY OF \_\_\_\_\_, 20\_\_\_\_, AT \_\_\_\_\_ M.,  
 DEPOSITED THIS \_\_\_\_\_ OF THE COUNTY LAND SURVEYS/RIGHT OF WAY  
 IN BOOK \_\_\_\_\_, RECEPTION NUMBER \_\_\_\_\_  
 SURVEYS AT PAGE \_\_\_\_\_  
 SIGNED \_\_\_\_\_ DEPT. \_\_\_\_\_

Sheet Revisions			Sheet Revisions			Sheet Revisions		
Date	Description	Initials	Date	Description	Initials	Date	Description	Initials
mm/dd/yy	XXXXXXXX	XXX	mm/dd/yy	XXXXXXXX	XXX	mm/dd/yy	XXXXXXXX	XXX

Right of Way Plans			
Plan Sheet			
Project Number: STA 0132-015			
Project Location: S. of Wyoming			
Moffat, County			
Project Code:	Last Mod. Date:	Subset:	Sheet No.:
14156	10-30-15	6.01 of 6.52	6.33

MOFFAT COUNTY  
 T. 11 N., R. 91 W., 6th PM  
 Sec. 34



- State of Colorado - State Board of Land Commissioners (easements)
- 1) Agr. Lease #47323 - John Peroulis & Sons (for grazing purposes)
  - 2) Lease No 0T 80188 - Colo. Dept. of Natural Resources (for wildlife-related recreational activities & facilities)
  - 3) 1995 - Lease No S-40933 & S-41052 (Bakers Peak) Joint participation plan (DOW & agr. lessee) (access plan for wildlife related public recreation)

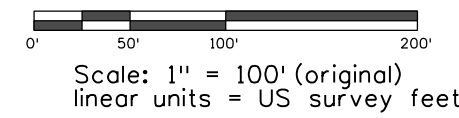
\*Existing ROW Acquired previously on Project PWA 6005-B Unit 3 (ROW 746, Bk. 7 in Co. Land Board Records).

FILING CERTIFICATION: DEPOSITED THIS \_\_\_\_ DAY OF \_\_\_\_\_, 20\_\_\_\_, AT \_\_\_\_ M.,  
 IN BOOK \_\_\_\_\_ OF THE COUNTY LAND SURVEYS/RIGHT OF WAY  
 SURVEYS AT PAGE \_\_\_\_\_, RECEPTION NUMBER \_\_\_\_\_  
 SIGNED \_\_\_\_\_ DEPT. \_\_\_\_\_

Sheet Revisions			Sheet Revisions			Sheet Revisions		
Date	Description	Initials	Date	Description	Initials	Date	Description	Initials
mm/dd/yy	XXXXXXXX	XXX	mm/dd/yy	XXXXXXXX	XXX	mm/dd/yy	XXXXXXXX	XXX

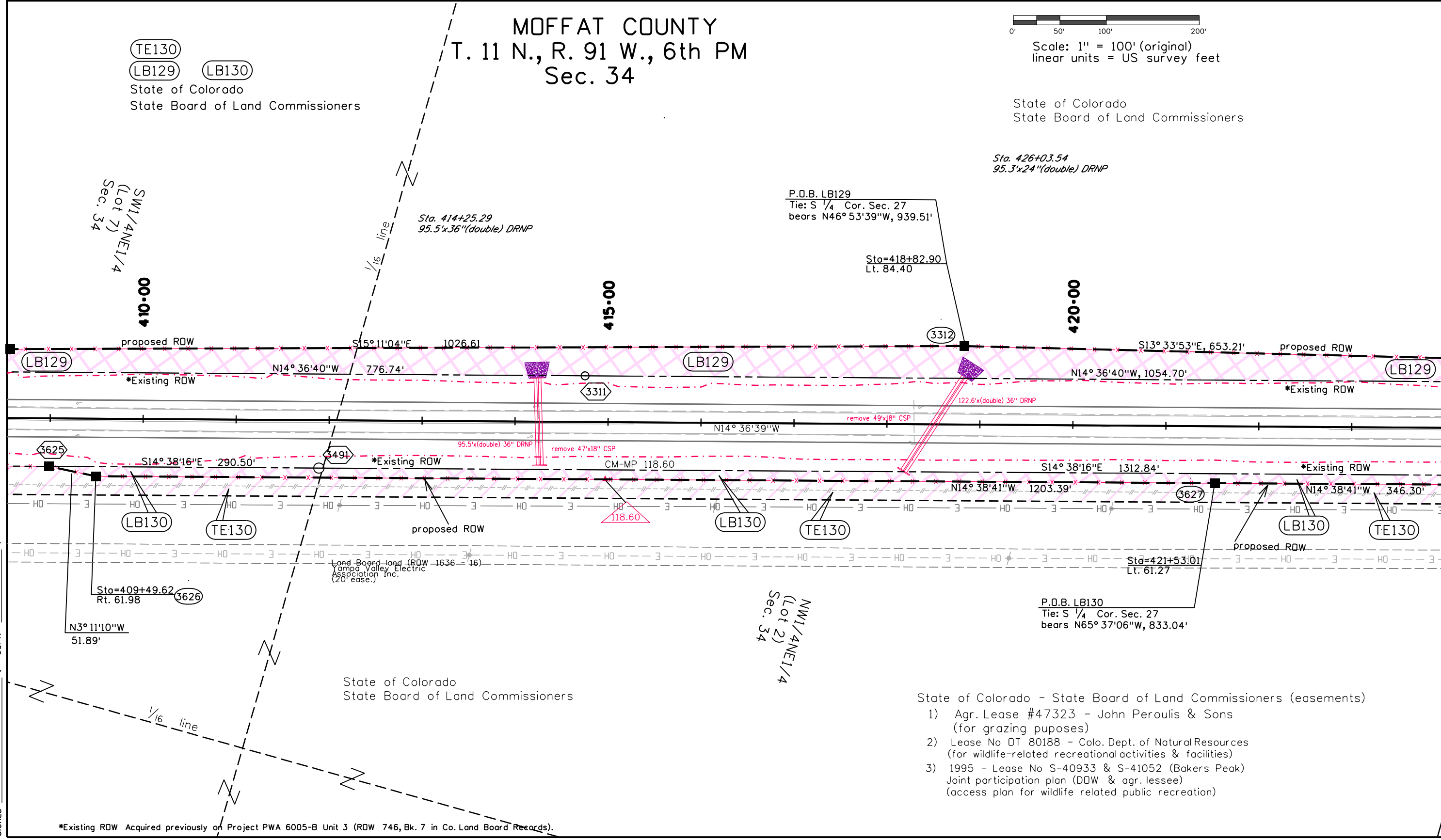
Right of Way Plans			
Plan Sheet			
Project Number: STA 0132-015			
Project Location: S. of Wyoming			
Moffat, County			
Project Code	Last Mod. Date	Subset	Sheet No.
14156	10-30-15	6.01 of 6.52	6.34

MOFFAT COUNTY  
 T. 11 N., R. 91 W., 6th PM  
 Sec. 34



TE130  
 LB129 LB130  
 State of Colorado  
 State Board of Land Commissioners

State of Colorado  
 State Board of Land Commissioners



Sta. 426+03.54  
 95.3'x24" (double) DRNP

P.O.B. LB129  
 Tie: S 1/4 Cor. Sec. 27  
 bears N46°53'39"W, 939.51'

Sta=418+82.90  
 Lt. 84.40

P.O.B. LB130  
 Tie: S 1/4 Cor. Sec. 27  
 bears N65°37'06"W, 833.04'

Land Board land (ROW 1636 - 16)

State of Colorado  
 State Board of Land Commissioners

State of Colorado - State Board of Land Commissioners (easements)

- 1) Agr. Lease #47323 - John Peroulis & Sons (for grazing puposes)
- 2) Lease No 0T 80188 - Colo. Dept. of Natural Resources (for wildlife-related recreational activities & facilities)
- 3) 1995 - Lease No S-40933 & S-41052 (Bakers Peak) Joint participation plan (DOW & agr. lessee) (access plan for wildlife related public recreation)

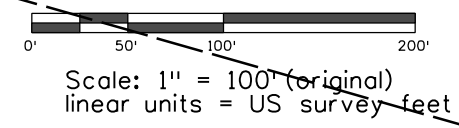
\*Existing RW Acquired previously on Project PWA 6005-B Unit 3 (ROW 746, Bk. 7 in Co. Land Board Records).

FILING CERTIFICATION:  
 DEPOSITED THIS \_\_\_\_\_ DAY OF \_\_\_\_\_, 20\_\_\_\_, AT \_\_\_\_\_ M.,  
 IN BOOK \_\_\_\_\_ OF THE COUNTY LAND SURVEYS/RIGHT OF WAY  
 SURVEYS AT PAGE \_\_\_\_\_, RECEPTION NUMBER \_\_\_\_\_  
 SIGNED \_\_\_\_\_ DEPT. \_\_\_\_\_

Sheet Revisions			Sheet Revisions			Sheet Revisions		
Date	Description	Initials	Date	Description	Initials	Date	Description	Initials
mm/dd/yy	XXXXXXXX	XXX	mm/dd/yy	XXXXXXXX	XXX	mm/dd/yy	XXXXXXXX	XXX

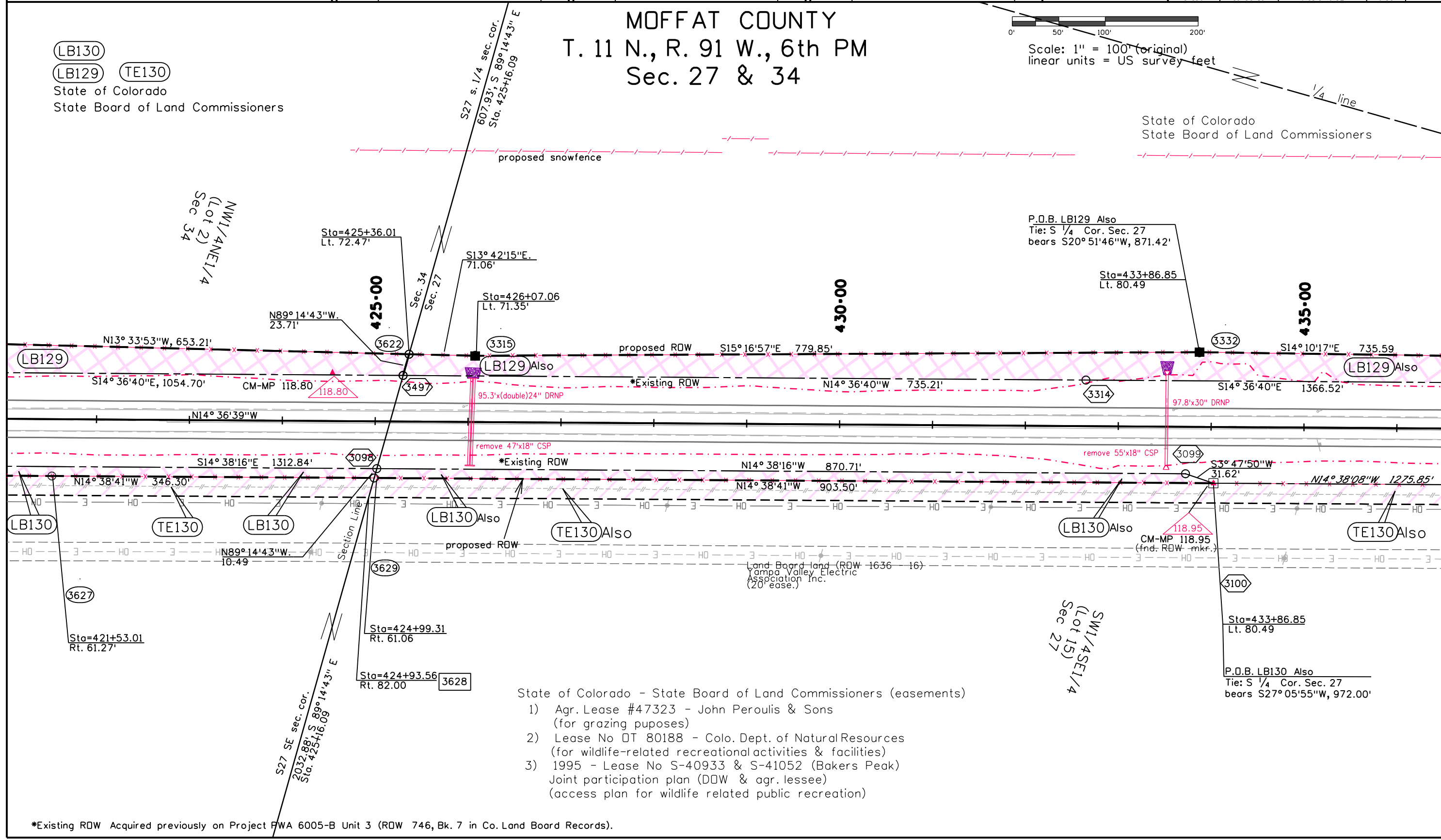
Right of Way Plans			
Plan Sheet			
Project Number: STA 0132-015			
Project Location: S. of Wyoming			
Moffat, County			
Project Code:	Last Mod. Date:	Subset:	Sheet No.:
14156	10-30-15	6.01 of 6.52	6.35

MOFFAT COUNTY  
 T. 11 N., R. 91 W., 6th PM  
 Sec. 27 & 34



LB130  
 LB129 TE130  
 State of Colorado  
 State Board of Land Commissioners

State of Colorado  
 State Board of Land Commissioners



- State of Colorado - State Board of Land Commissioners (easements)
- 1) Agr. Lease #47323 - John Peroulis & Sons (for grazing puposes)
  - 2) Lease No OT 80188 - Colo. Dept. of Natural Resources (for wildlife-related recreational activities & facilities)
  - 3) 1995 - Lease No S-40933 & S-41052 (Bakers Peak) Joint participation plan (DOW & agr. lessee) (access plan for wildlife related public recreation)

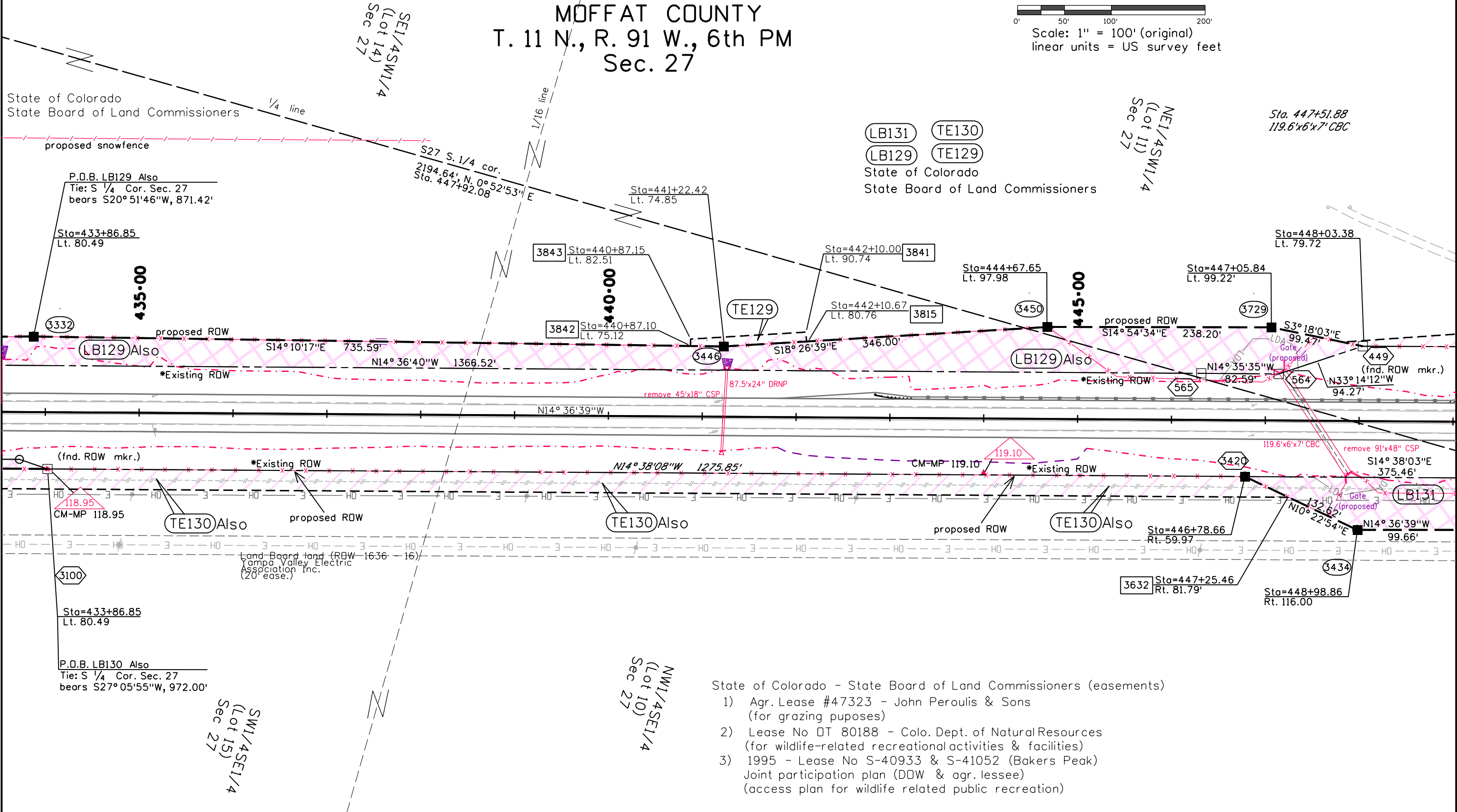
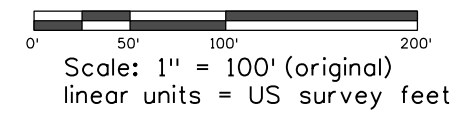
\*Existing RDW Acquired previously on Project FWA 6005-B Unit 3 (RDW 746, Bk. 7 in Co. Land Board Records).

FILING CERTIFICATION: DEPOSITED THIS \_\_\_\_\_ DAY OF \_\_\_\_\_, 20\_\_\_\_, AT \_\_\_\_\_ M., IN BOOK \_\_\_\_\_ OF THE COUNTY LAND SURVEYS/RIGHT OF WAY SURVEYS AT PAGE \_\_\_\_\_, RECEPTION NUMBER \_\_\_\_\_  
 SIGNED \_\_\_\_\_ DEPT. \_\_\_\_\_

Sheet Revisions			Sheet Revisions			Sheet Revisions		
Date	Description	Initials	Date	Description	Initials	Date	Description	Initials
mm/dd/yy	XXXXXXXX	XXX	mm/dd/yy	XXXXXXXX	XXX	mm/dd/yy	XXXXXXXX	XXX

Right of Way Plans			
Plan Sheet			
Project Number: STA 0132-015			
Project Location: S. of Wyoming			
Moffat, County			
Project Code:	Last Mod. Date:	Subset:	Sheet No.:
14156	10-30-15	6.01 of 6.52	6.36

MOFFAT COUNTY  
 T. 11 N., R. 91 W., 6th PM  
 Sec. 27



- State of Colorado - State Board of Land Commissioners (easements)
- 1) Agr. Lease #47323 - John Peroulis & Sons (for grazing puposes)
  - 2) Lease No DT 80188 - Colo. Dept. of Natural Resources (for wildlife-related recreational activities & facilities)
  - 3) 1995 - Lease No S-40933 & S-41052 (Bakers Peak) Joint participation plan (DOW & agr. lessee) (access plan for wildlife related public recreation)

\*Existing RDW Acquired previously on Project PWA 6005-B Unit 3 (RDW 746, Bk. 7 in Co. Land Board Records).

FILING CERTIFICATION: DEPOSITED THIS \_\_\_\_\_ DAY OF \_\_\_\_\_, 20\_\_\_\_, AT \_\_\_\_\_ M., IN BOOK \_\_\_\_\_ OF THE COUNTY LAND SURVEYS/RIGHT OF WAY SURVEYS AT PAGE \_\_\_\_\_, RECEPTION NUMBER \_\_\_\_\_  
 SIGNED \_\_\_\_\_ DEPT. \_\_\_\_\_

SW1/4SE1/4  
 (Lot 15)  
 Sec 27

NW1/4SE1/4  
 (Lot 10)  
 Sec 27

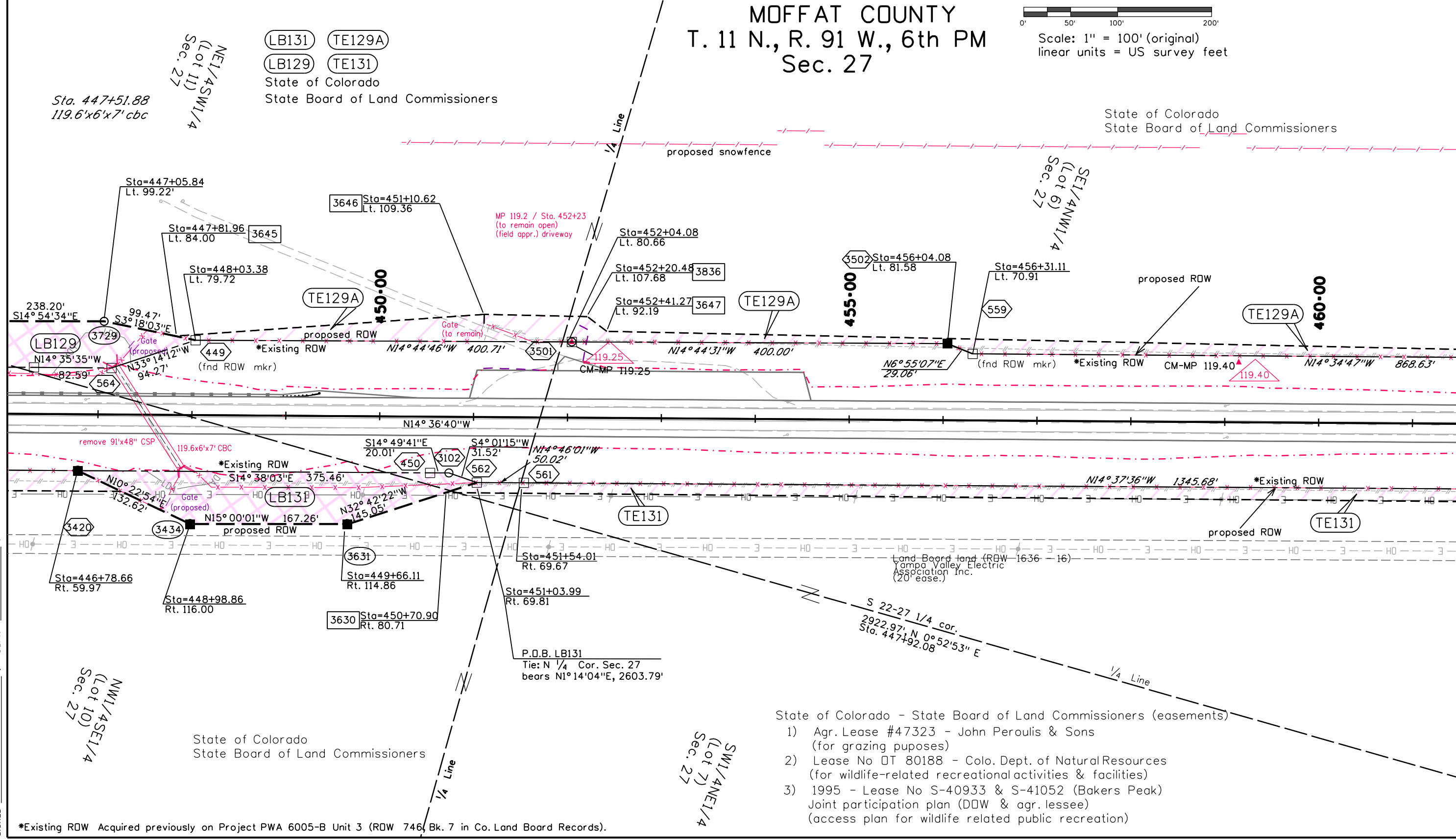
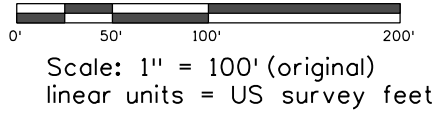
Sheet Revisions			Sheet Revisions			Sheet Revisions		
Date	Description	Initials	Date	Description	Initials	Date	Description	Initials
mm/dd/yy	XXXXXXXX	XXX	mm/dd/yy	XXXXXXXX	XXX	mm/dd/yy	XXXXXXXX	XXX

Right of Way Plans			
Plan Sheet			
Project Number: STA 0132-015			
Project Location: S. of Wyoming			
Moffat, County			
Project Code:	Last Mod. Date:	Subset:	Sheet No.:
14156	10-30-15	6.01 of 6.52	6.37

# MOFFAT COUNTY

## T. 11 N., R. 91 W., 6th PM

### Sec. 27



- State of Colorado - State Board of Land Commissioners (easements)
- 1) Agr. Lease #47323 - John Peraulis & Sons (for grazing puposes)
  - 2) Lease No DT 80188 - Colo. Dept. of Natural Resources (for wildlife-related recreational activities & facilities)
  - 3) 1995 - Lease No S-40933 & S-41052 (Bakers Peak) Joint participation plan (DOW & agr. lessee) (access plan for wildlife related public recreation)

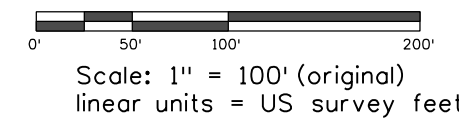
FILING CERTIFICATION:  
 DEPOSITED THIS \_\_\_\_\_ DAY OF \_\_\_\_\_, 20\_\_\_\_, AT \_\_\_\_\_ M.,  
 IN BOOK \_\_\_\_\_ OF THE COUNTY LAND SURVEYS/RIGHT OF WAY  
 SURVEYS AT PAGE \_\_\_\_\_, RECEPTION NUMBER \_\_\_\_\_  
 SIGNED \_\_\_\_\_ DEPT. \_\_\_\_\_

\*Existing ROW Acquired previously on Project PWA 6005-B Unit 3 (ROW 746 Bk. 7 in Co. Land Board Records).

Sheet Revisions			Sheet Revisions			Sheet Revisions		
Date mm/dd/yy	Description XXXXXXXX	Initials XXX	Date mm/dd/yy	Description XXXXXXXX	Initials XXX	Date mm/dd/yy	Description XXXXXXXX	Initials XXX

Right of Way Plans			
Plan Sheet			
Project Number: STA 0132-015			
Project Location: S. of Wyoming			
Moffat, County			
Project Code:	Last Mod. Date:	Subset	Sheet No.
14156	10-30-15	6.01 of 6.52	6.38

MOFFAT COUNTY  
 T. 11 N., R. 91 W., 6th PM  
 Sec. 27



- LB132 LB134 TE134
- TE131 LB133 TE131A
- TE129A TE132 LB135

State of Colorado  
 State Board of Land Commissioners

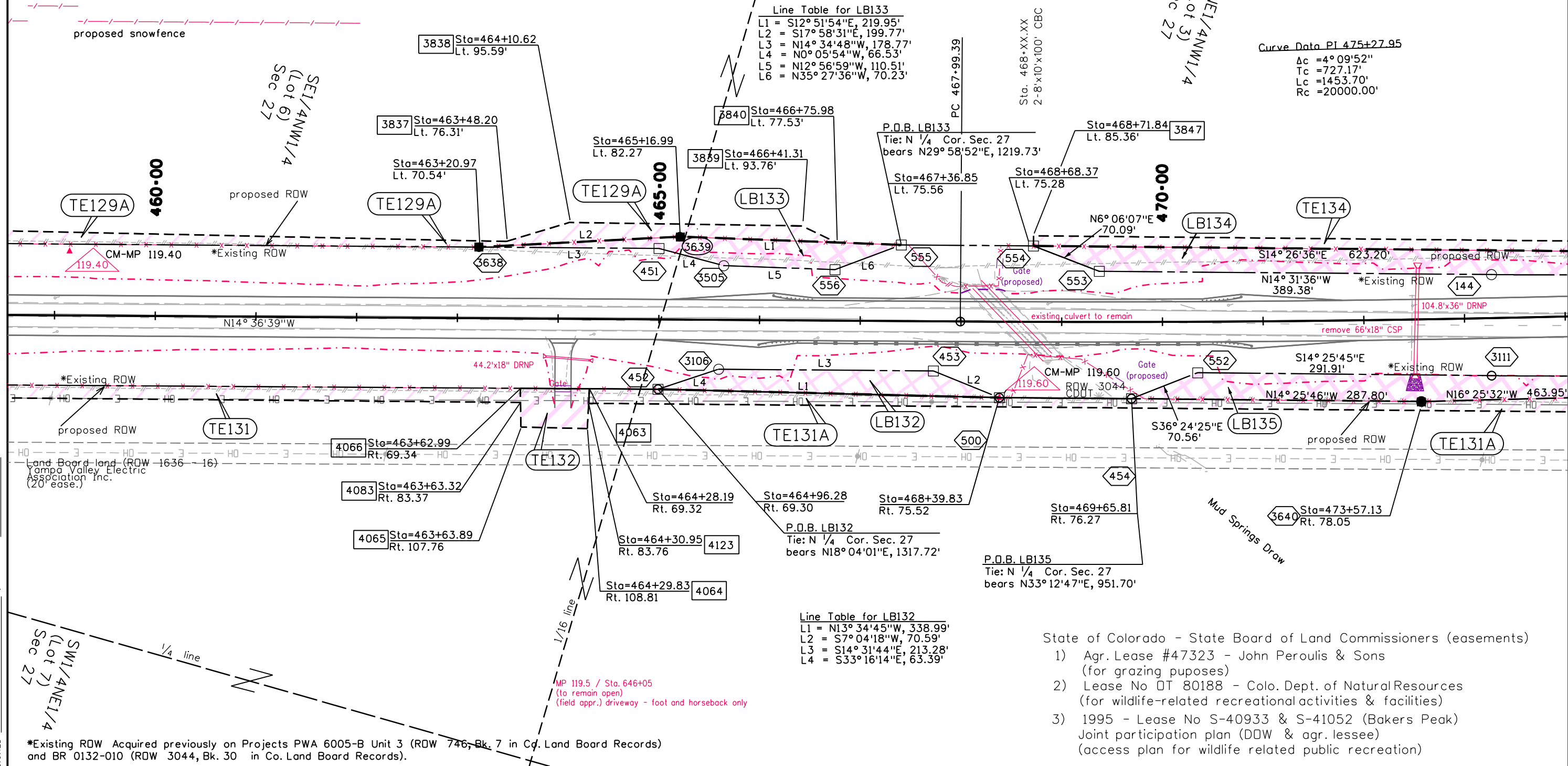
State of Colorado  
 State Board of Land Commissioners

Line Table for LB133

L1 = S12° 51' 54" E, 219.95'
L2 = S17° 58' 31" E, 199.77'
L3 = N14° 34' 48" W, 178.77'
L4 = N0° 05' 54" W, 66.53'
L5 = N12° 56' 59" W, 110.51'
L6 = N35° 27' 36" W, 70.23'

Curve Data PI 475+27.95

Δc = 4° 09' 52"
Tc = 727.17'
Lc = 1453.70'
Rc = 20000.00'



Line Table for LB132

L1 = N13° 34' 45" W, 338.99'
L2 = S7° 04' 18" W, 70.59'
L3 = S14° 31' 44" E, 213.28'
L4 = S33° 16' 14" E, 63.39'

- State of Colorado - State Board of Land Commissioners (easements)
- 1) Agr. Lease #47323 - John Peroulis & Sons (for grazing puposes)
  - 2) Lease No OT 80188 - Colo. Dept. of Natural Resources (for wildlife-related recreational activities & facilities)
  - 3) 1995 - Lease No S-40933 & S-41052 (Bakers Peak) Joint participation plan (DOW & agr. lessee) (access plan for wildlife related public recreation)

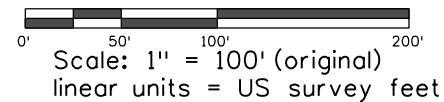
\*Existing ROW Acquired previously on Projects PWA 6005-B Unit 3 (ROW 746, Bk. 7 in Co. Land Board Records) and BR 0132-010 (ROW 3044, Bk. 30 in Co. Land Board Records).

FILING CERTIFICATION: DEPOSITED THIS \_\_\_\_\_ DAY OF \_\_\_\_\_, 20\_\_\_\_, AT \_\_\_\_\_ M., IN BOOK \_\_\_\_\_ OF THE COUNTY LAND SURVEYS/RIGHT OF WAY SURVEYS AT PAGE \_\_\_\_\_, RECEPTION NUMBER \_\_\_\_\_, DEPT. \_\_\_\_\_ SIGNED \_\_\_\_\_

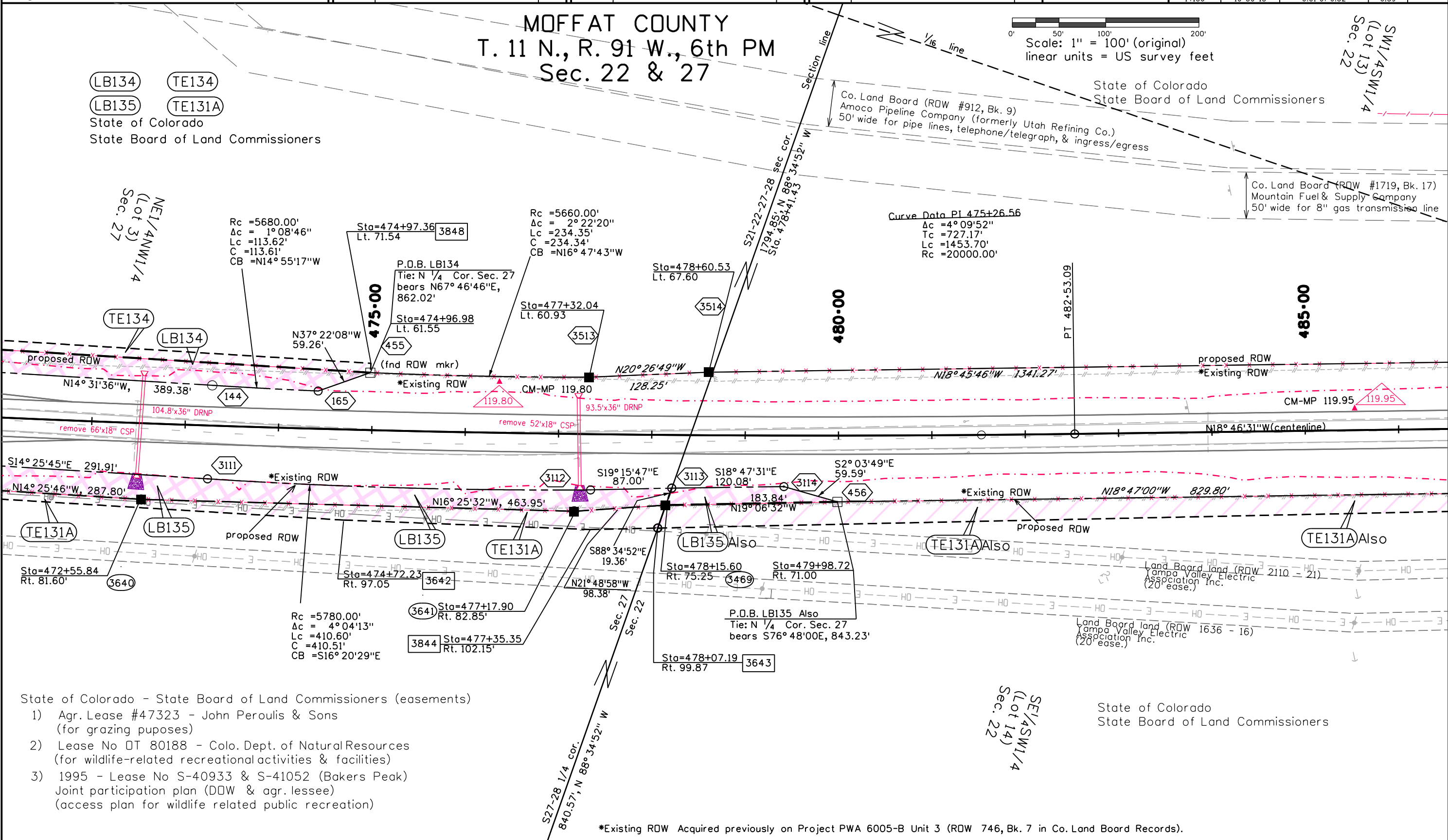
Sheet Revisions			Sheet Revisions			Sheet Revisions		
Date	Description	Initials	Date	Description	Initials	Date	Description	Initials
mm/dd/yy	XXXXXXXX	XXX	mm/dd/yy	XXXXXXXX	XXX	mm/dd/yy	XXXXXXXX	XXX

Right of Way Plans			
Plan Sheet			
Project Number: STA 0132-015			
Project Location: S. of Wyoming			
Moffat, County			
Project Code	Last Mod. Date	Subset	Sheet No.
14156	10-30-15	6.01 of 6.52	6.39

MOFFAT COUNTY  
 T. 11 N., R. 91 W., 6th PM  
 Sec. 22 & 27



LB134 TE134  
 LB135 TE131A  
 State of Colorado  
 State Board of Land Commissioners



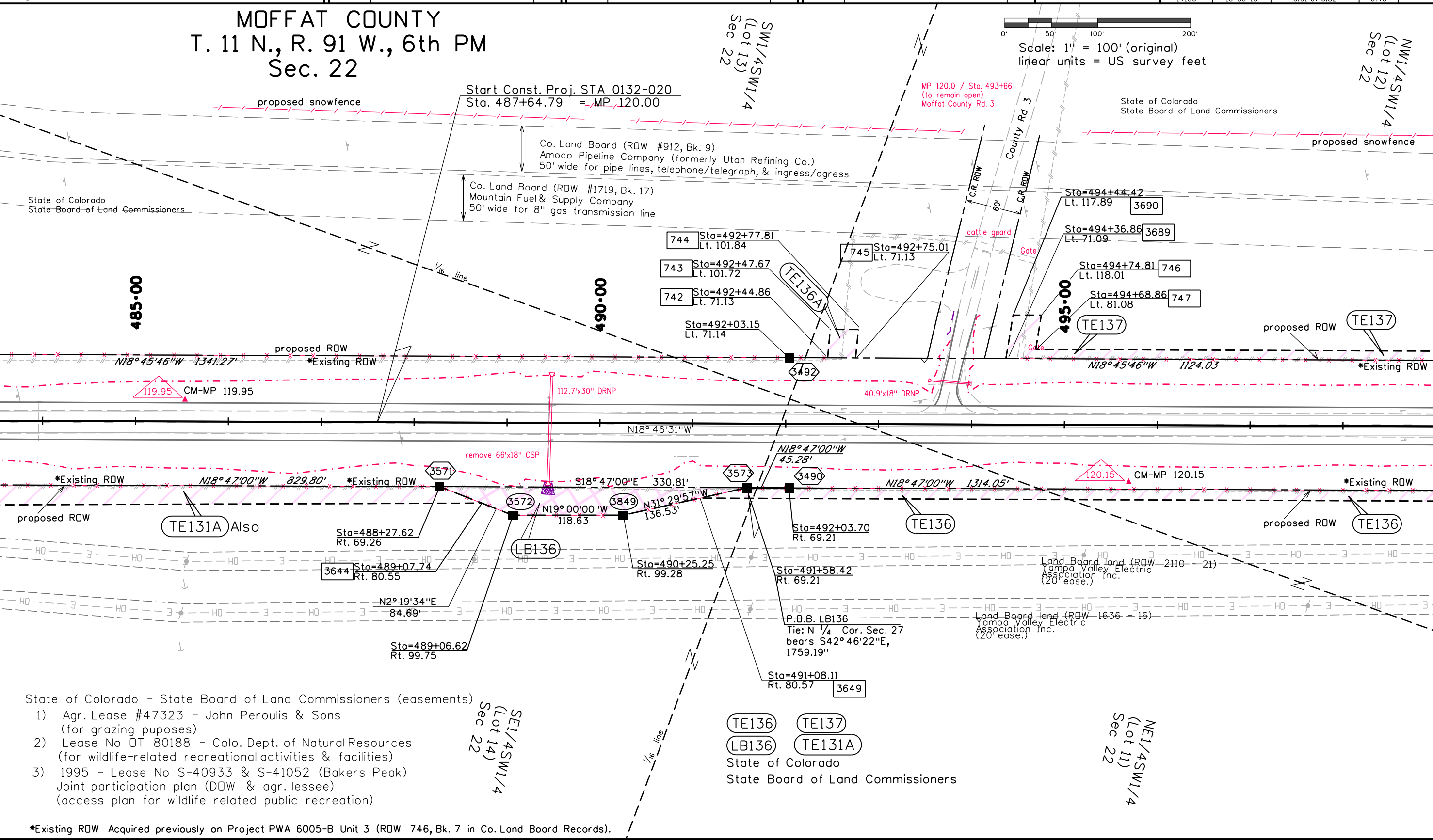
FILING CERTIFICATION: DEPOSITED THIS \_\_\_\_\_ DAY OF \_\_\_\_\_, 20\_\_\_\_, AT \_\_\_\_\_ M., IN BOOK \_\_\_\_\_ OF THE COUNTY LAND SURVEYS/RIGHT OF WAY SURVEYS AT PAGE \_\_\_\_\_, RECEPTION NUMBER \_\_\_\_\_  
 SIGNED \_\_\_\_\_ DEPT. \_\_\_\_\_

Sheet Revisions			Sheet Revisions			Sheet Revisions		
Date	Description	Initials	Date	Description	Initials	Date	Description	Initials
mm/dd/yy	XXXXXXXX	XXX	mm/dd/yy	XXXXXXXX	XXX	mm/dd/yy	XXXXXXXX	XXX

Right of Way Plans			
Plan Sheet			
Project Number: STA 0132-015			
Project Location: S. of Wyoming			
Moffat, County			
Project Code:	Last Mod. Date:	Subset:	Sheet No.:
14156	10-30-15	6.01 of 6.52	6.40

MOFFAT COUNTY  
 T. 11 N., R. 91 W., 6th PM  
 Sec. 22

Scale: 1" = 100' (original)  
 linear units = US survey feet



- State of Colorado - State Board of Land Commissioners (easements)
- 1) Agr. Lease #47323 - John Peroulis & Sons (for grazing puposes)
  - 2) Lease No DT 80188 - Colo. Dept. of Natural Resources (for wildlife-related recreational activities & facilities)
  - 3) 1995 - Lease No S-40933 & S-41052 (Bakers Peak) Joint participation plan (DOW & agr. lessee) (access plan for wildlife related public recreation)

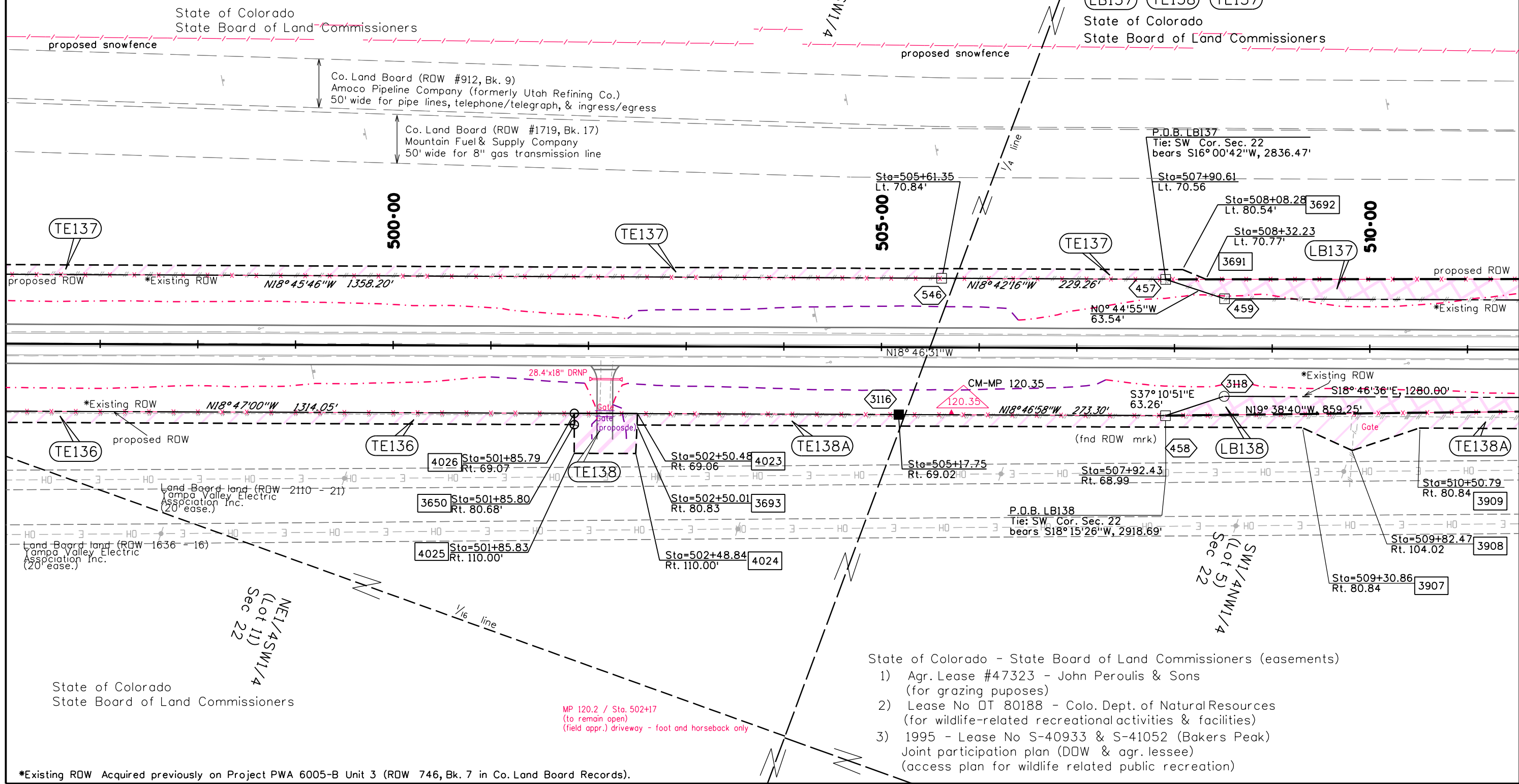
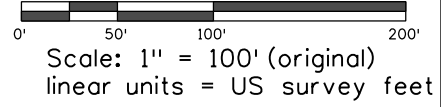
\*Existing ROW Acquired previously on Project PWA 6005-B Unit 3 (ROW 746, Bk. 7 in Co. Land Board Records).

FILING CERTIFICATION: \_\_\_\_\_ DAY OF \_\_\_\_\_, 20\_\_\_\_, AT \_\_\_\_\_ M.,  
 IN BOOK \_\_\_\_\_ OF THE COUNTY LAND SURVEYS/RIGHT OF WAY  
 SURVEYS AT PAGE \_\_\_\_\_, RECEPTION NUMBER \_\_\_\_\_  
 SIGNED \_\_\_\_\_ DEPT. \_\_\_\_\_

Sheet Revisions			Sheet Revisions			Sheet Revisions		
Date	Description	Initials	Date	Description	Initials	Date	Description	Initials
mm/dd/yy	XXXXXXXX	XXX	mm/dd/yy	XXXXXXXX	XXX	mm/dd/yy	XXXXXXXX	XXX

Right of Way Plans			
Plan Sheet			
Project Number: STA 0132-015			
Project Location: S. of Wyoming			
Moffat, County			
Project Code:	Last Mod. Date:	Subset:	Sheet No.:
14156	10-30-15	6.01 of 6.52	6.41

MOFFAT COUNTY  
 T. 11 N., R. 91 W., 6th PM  
 Sec. 22



- State of Colorado - State Board of Land Commissioners (easements)
- 1) Agr. Lease #47323 - John Peroulis & Sons (for grazing purposes)
  - 2) Lease No DT 80188 - Colo. Dept. of Natural Resources (for wildlife-related recreational activities & facilities)
  - 3) 1995 - Lease No S-40933 & S-41052 (Bakers Peak) Joint participation plan (DOW & agr. lessee) (access plan for wildlife related public recreation)

MP 120.2 / Sta. 502+17  
 (to remain open)  
 (field appr.) driveway - foot and horseback only

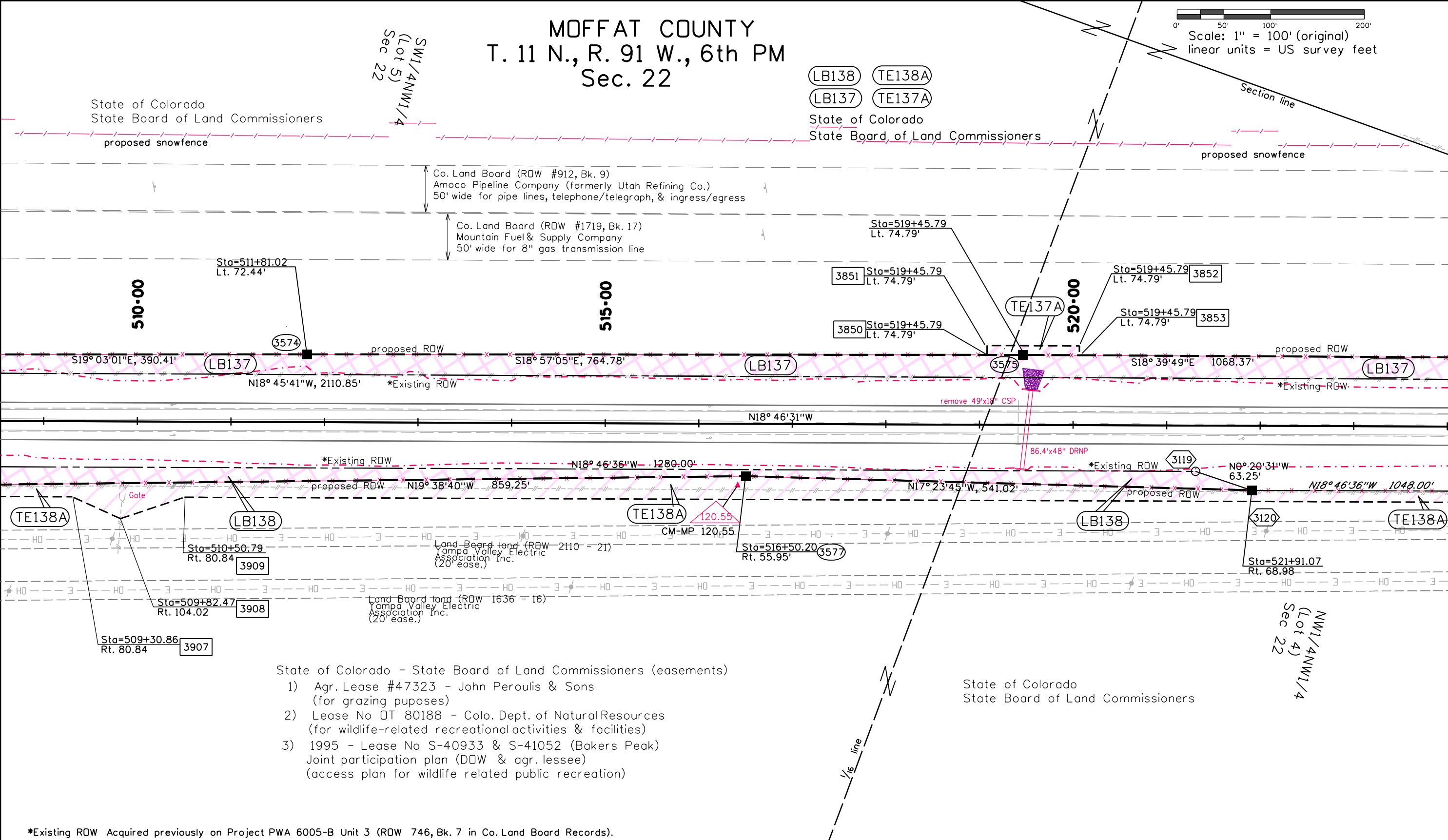
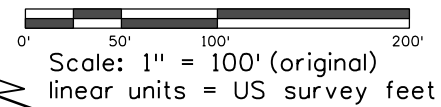
\*Existing ROW Acquired previously on Project PWA 6005-B Unit 3 (ROW 746, Bk. 7 in Co. Land Board Records).

FILING CERTIFICATION:  
 DEPOSITED THIS \_\_\_\_\_ DAY OF \_\_\_\_\_, 20\_\_\_\_, AT \_\_\_\_\_ M.,  
 IN BOOK \_\_\_\_\_ OF THE COUNTY LAND SURVEYS/RIGHT OF WAY  
 SURVEYS AT PAGE \_\_\_\_\_ RECEPTION NUMBER \_\_\_\_\_  
 SIGNED \_\_\_\_\_ DEPT. \_\_\_\_\_

Sheet Revisions			Sheet Revisions			Sheet Revisions		
Date mm/dd/yy	Description XXXXXXXX	Initials XXX	Date mm/dd/yy	Description XXXXXXXX	Initials XXX	Date mm/dd/yy	Description XXXXXXXX	Initials XXX

Right of Way Plans			
Plan Sheet			
Project Number:	STA 0132-015		
Project Location:	S. of Wyoming		
	Moffat, County		
Project Code:	Last Mod. Date:	Subset:	Sheet No.:
14156	10-30-15	6.01 of 6.52	6.42

MOFFAT COUNTY  
 T. 11 N., R. 91 W., 6th PM  
 Sec. 22



- State of Colorado - State Board of Land Commissioners (easements)
- 1) Agr. Lease #47323 - John Peroulis & Sons (for grazing puposes)
  - 2) Lease No DT 80188 - Colo. Dept. of Natural Resources (for wildlife-related recreational activities & facilities)
  - 3) 1995 - Lease No S-40933 & S-41052 (Bakers Peak) Joint participation plan (DOW & agr. lessee) (access plan for wildlife related public recreation)

\*Existing ROW Acquired previously on Project PWA 6005-B Unit 3 (ROW 746, Bk. 7 in Co. Land Board Records).

FILING CERTIFICATION: DAY OF \_\_\_\_\_, 20\_\_\_\_, AT \_\_\_\_\_ M.,  
 DEPOSITED THIS \_\_\_\_\_ OF THE COUNTY LAND SURVEYS/RIGHT OF WAY  
 SURVEYS AT PAGE \_\_\_\_\_, RECEPTION NUMBER \_\_\_\_\_  
 SIGNED \_\_\_\_\_ DEPT. \_\_\_\_\_

NW1/4NW1/4  
 (Lot 4)  
 Sec 22

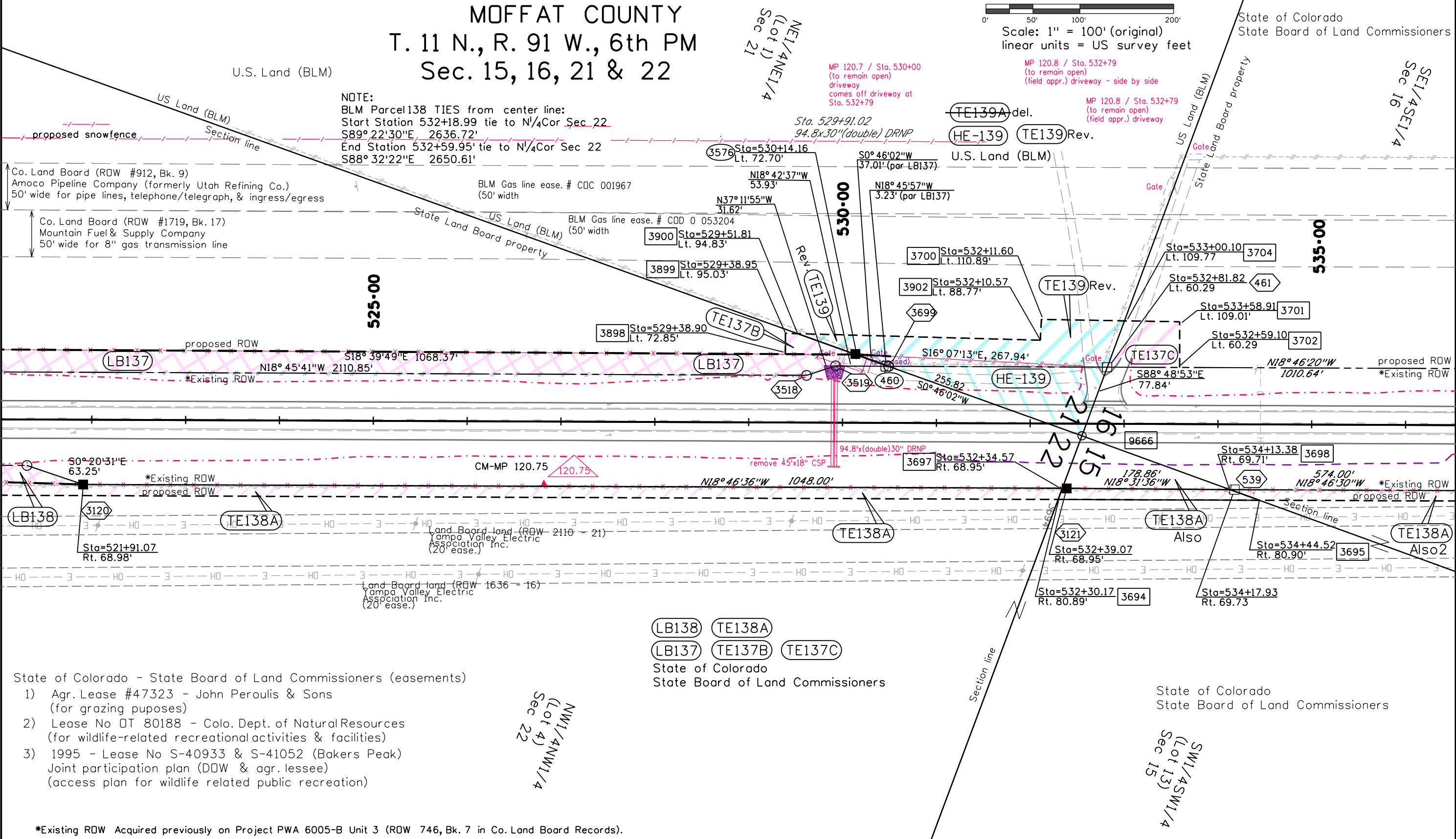
Sheet Revisions			Sheet Revisions			Sheet Revisions		
Date	Description	Initials	Date	Description	Initials	Date	Description	Initials
2-4-16	TE139 revised, TE139A deleted	JWJ		XXXXXXXX	XXX		XXXXXXXX	XXX

Right of Way Plans			
Plan Sheet			
Project Number: STA 0132-015			
Project Location: S. of Wyoming			
Moffat, County			
Project Code	Last Mod. Date	Subset	Sheet No.
14156	2/4/16	6.01 of 6.52	6.43

MOFFAT COUNTY  
 T. 11 N., R. 91 W., 6th PM  
 Sec. 15, 16, 21 & 22

Scale: 1" = 100' (original)  
 linear units = US survey feet

NOTE:  
 BLM Parcel 138 TIES from center line:  
 Start Station 532+18.99 tie to N $\frac{1}{4}$ Cor Sec 22  
 S89° 22' 30"E 2636.72'  
 End Station 532+59.95' tie to N $\frac{1}{4}$ Cor Sec 22  
 S88° 32' 22"E 2650.61'



- State of Colorado - State Board of Land Commissioners (easements)
- 1) Agr. Lease #47323 - John Peroulis & Sons (for grazing purposes)
  - 2) Lease No OT 80188 - Colo. Dept. of Natural Resources (for wildlife-related recreational activities & facilities)
  - 3) 1995 - Lease No S-40933 & S-41052 (Bakers Peak) Joint participation plan (DOW & agr. lessee) (access plan for wildlife related public recreation)

LB138 TE138A  
 LB137 TE137B TE137C  
 State of Colorado  
 State Board of Land Commissioners

State of Colorado  
 State Board of Land Commissioners

FILING CERTIFICATION: DAY OF \_\_\_\_\_, 20\_\_\_\_, AT \_\_\_\_\_ M.,  
 IN BOOK \_\_\_\_\_ OF THE COUNTY LAND SURVEYS/RIGHT OF WAY  
 SURVEYS AT PAGE \_\_\_\_\_, RECEPTION NUMBER \_\_\_\_\_  
 SIGNED \_\_\_\_\_ DEPT. \_\_\_\_\_

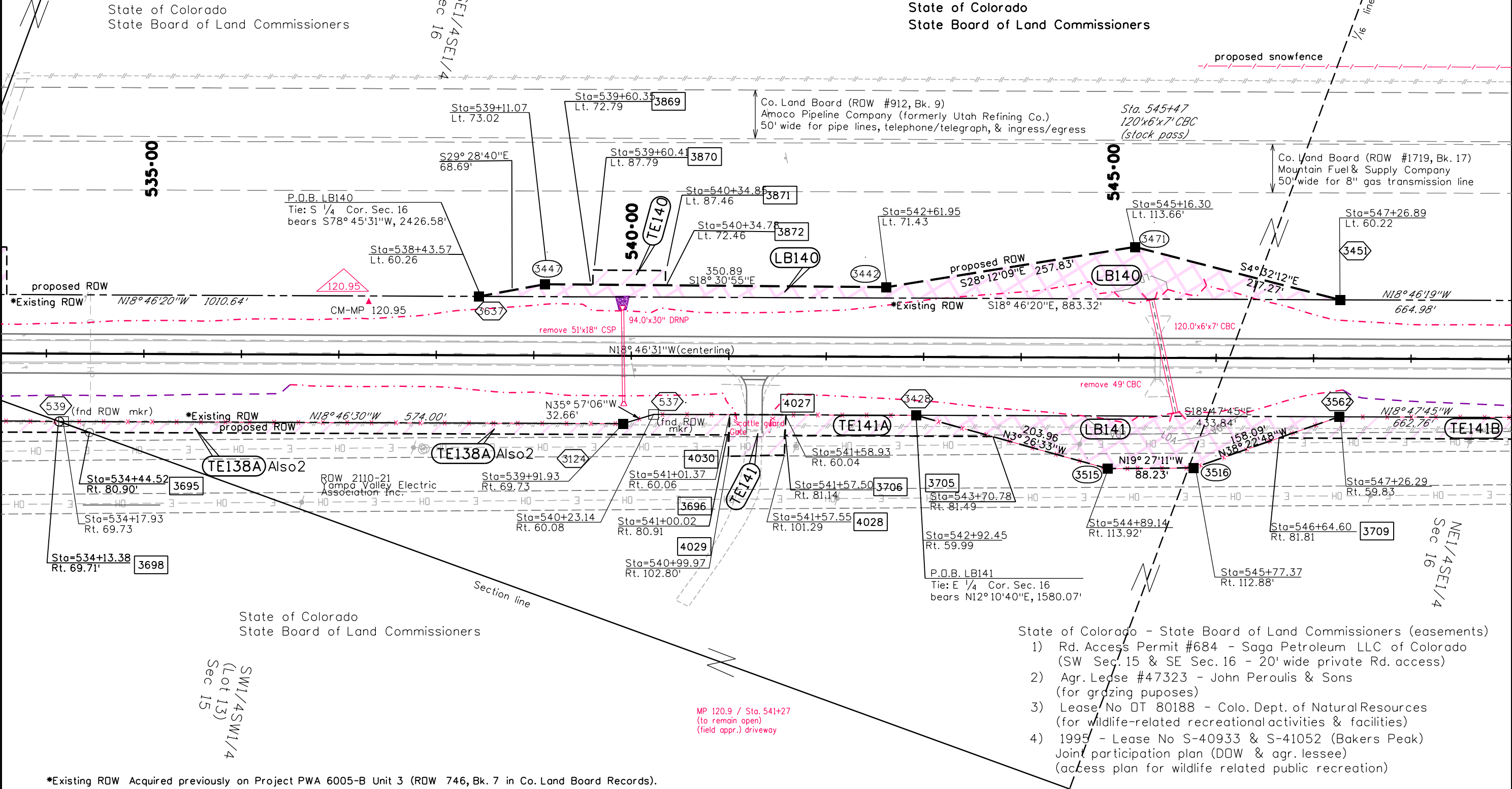
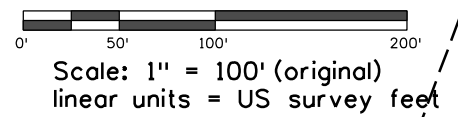
\*Existing ROW Acquired previously on Project PWA 6005-B Unit 3 (ROW 746, Bk. 7 in Co. Land Board Records).

Sheet Revisions			Sheet Revisions			Sheet Revisions		
Date	Description	Initials	Date	Description	Initials	Date	Description	Initials
mm/dd/yy	XXXXXXXX	XXX	mm/dd/yy	XXXXXXXX	XXX	mm/dd/yy	XXXXXXXX	XXX

Right of Way Plans			
Plan Sheet			
Project Number: STA 0132-015			
Project Location: S. of Wyoming			
Moffat, County			
Project Code	Last Mod. Date	Subset	Sheet No.
14156	10-30-15	6.01 of 6.52	6.44

MOFFAT COUNTY  
 T. 11 N., R. 91 W., 6th PM  
 Sec. 15 & 16

- TE140
- LB140
- TE138A
- TE141A
- TE141
- LB141
- TE141B



- State of Colorado - State Board of Land Commissioners (easements)
- 1) Rd. Access Permit #684 - Saga Petroleum LLC of Colorado (SW Sec. 15 & SE Sec. 16 - 20' wide private Rd. access)
  - 2) Agr. Lease #47323 - John Peroulis & Sons (for grazing puposes)
  - 3) Lease No DT 80188 - Colo. Dept. of Natural Resources (for wildlife-related recreational activities & facilities)
  - 4) 1995 - Lease No S-40933 & S-41052 (Bakers Peak) Joint participation plan (DOW & agr. lessee) (access plan for wildlife related public recreation)

\*Existing ROW Acquired previously on Project PWA 6005-B Unit 3 (ROW 746, Bk. 7 in Co. Land Board Records).

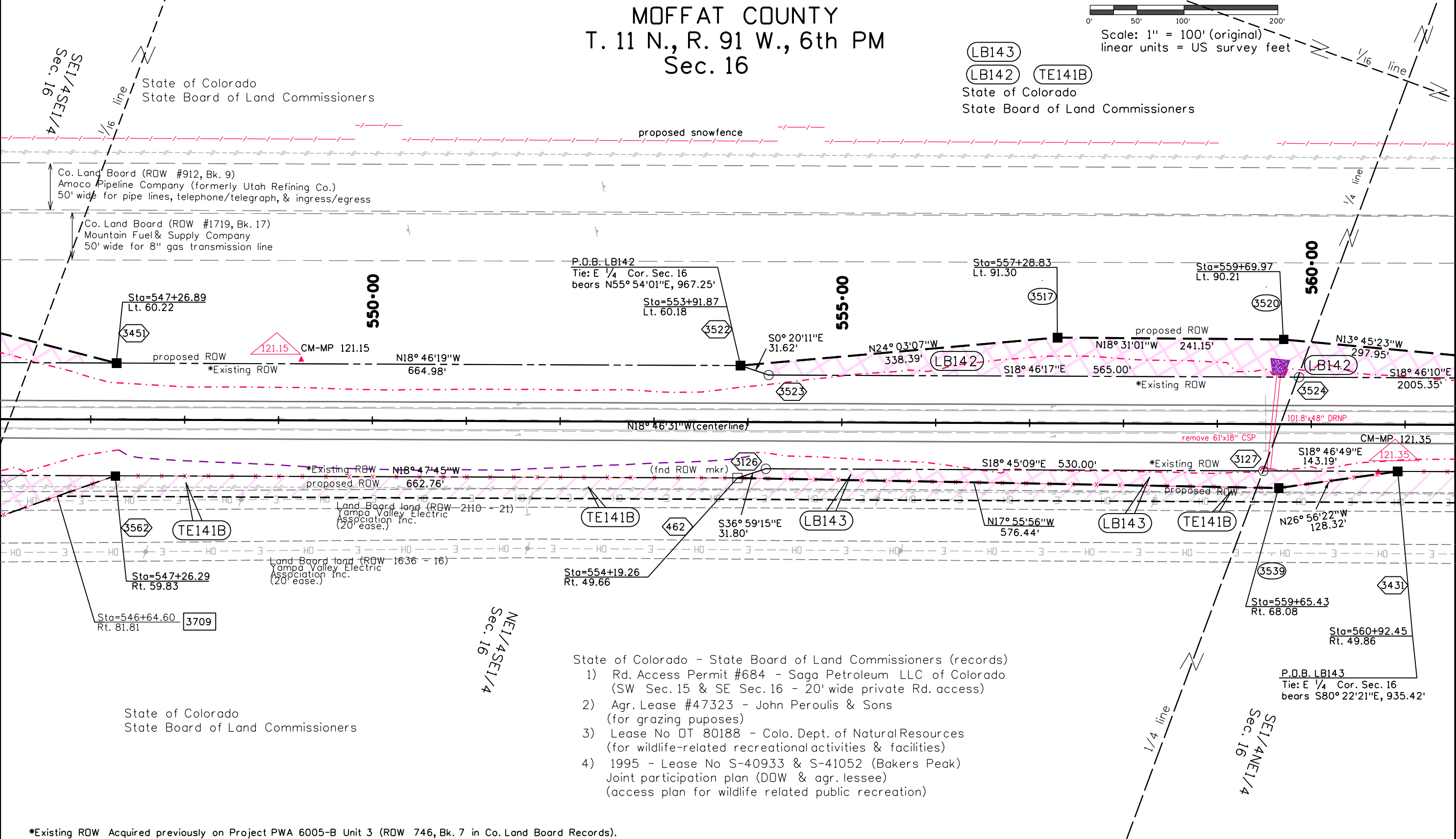
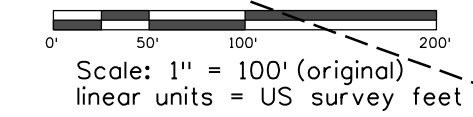
FILING CERTIFICATION: DEPOSITED THIS \_\_\_\_\_ DAY OF \_\_\_\_\_, 20\_\_\_\_, AT \_\_\_\_\_ M., IN BOOK \_\_\_\_\_ OF THE COUNTY LAND SURVEYS/RIGHT OF WAY SURVEYS AT PAGE \_\_\_\_\_, RECEPTION NUMBER \_\_\_\_\_  
 SIGNED \_\_\_\_\_ DEPT. \_\_\_\_\_

SW1/4SW1/4  
 (Lot 13)  
 Sec 15

Sheet Revisions			Sheet Revisions			Sheet Revisions		
Date	Description	Initials	Date	Description	Initials	Date	Description	Initials
mm/dd/yy	XXXXXXXX	XXX	mm/dd/yy	XXXXXXXX	XXX	mm/dd/yy	XXXXXXXX	XXX

Right of Way Plans			
Plan Sheet			
Project Number: STA 0132-015			
Project Location: S. of Wyoming			
Moffat, County			
Project Code:	Last Mod. Date:	Subset	Sheet No.
14156	10-30-15	6.01 of 6.52	6.45

MOFFAT COUNTY  
 T. 11 N., R. 91 W., 6th PM  
 Sec. 16



- State of Colorado - State Board of Land Commissioners (records)
- 1) Rd. Access Permit #684 - Saga Petroleum LLC of Colorado (SW Sec. 15 & SE Sec. 16 - 20' wide private Rd. access)
  - 2) Agr. Lease #47323 - John Peroulis & Sons (for grazing puposes)
  - 3) Lease No DT 80188 - Colo. Dept. of Natural Resources (for wildlife-related recreational activities & facilities)
  - 4) 1995 - Lease No S-40933 & S-41052 (Bakers Peak) Joint participation plan (DDW & agr. lessee) (access plan for wildlife related public recreation)

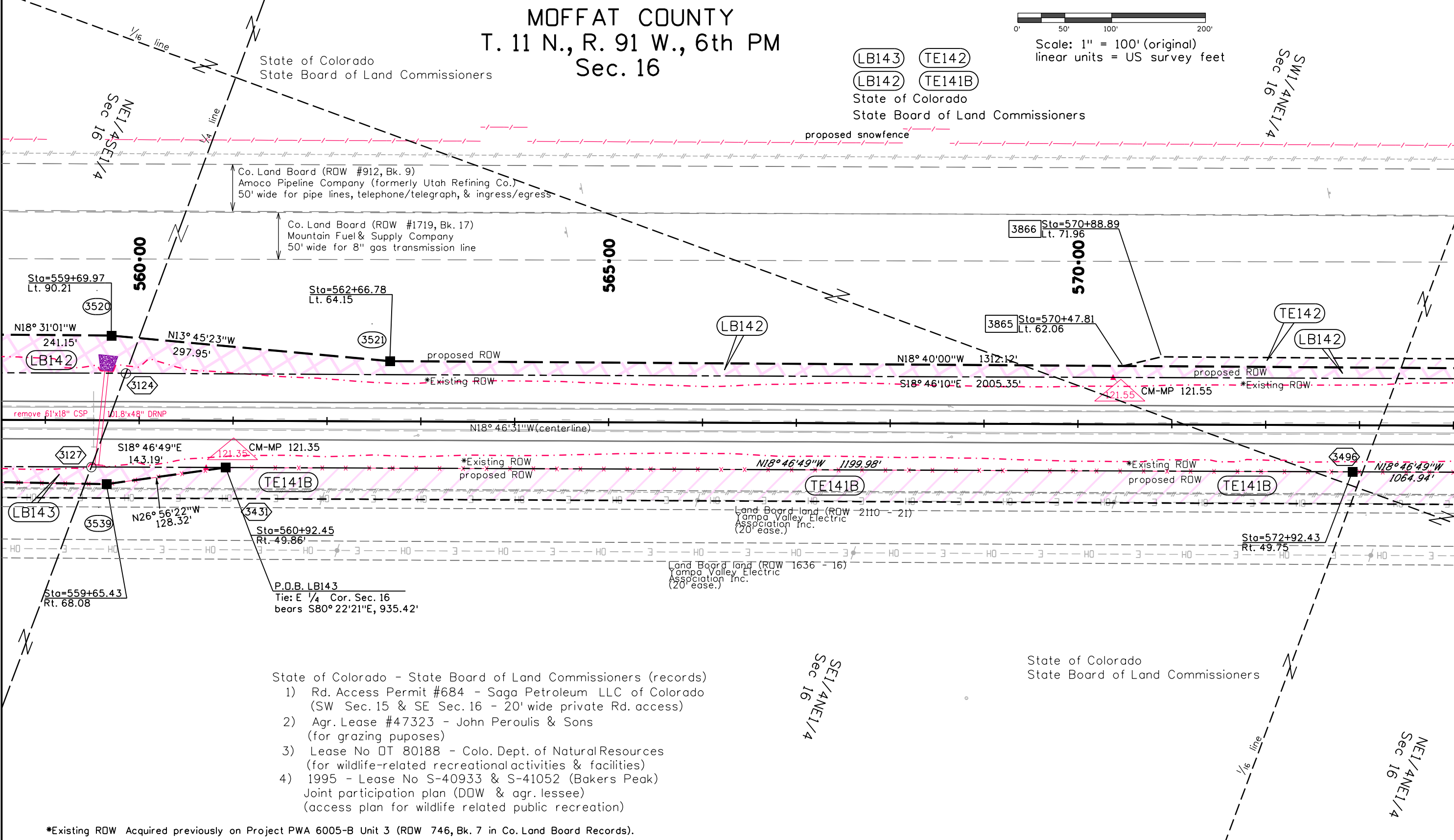
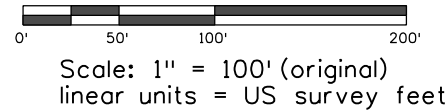
\*Existing ROW Acquired previously on Project PWA 6005-B Unit 3 (ROW 746, Bk. 7 in Co. Land Board Records).

FILING CERTIFICATION: DAY OF \_\_\_\_\_, 20\_\_\_\_, AT \_\_\_\_\_ M.,  
 DEPOSITED THIS \_\_\_\_\_ OF THE COUNTY LAND SURVEYS/RIGHT OF WAY  
 IN BOOK \_\_\_\_\_, RECEPTION NUMBER \_\_\_\_\_  
 SURVEYS AT PAGE \_\_\_\_\_ DEPT. \_\_\_\_\_  
 SIGNED \_\_\_\_\_

Sheet Revisions			Sheet Revisions			Sheet Revisions		
Date	Description	Initials	Date	Description	Initials	Date	Description	Initials
mm/dd/yy	XXXXXXXX	XXX	mm/dd/yy	XXXXXXXX	XXX	mm/dd/yy	XXXXXXXX	XXX

Right of Way Plans			
Plan Sheet			
Project Number: STA 0132-015			
Project Location: S. of Wyoming			
Moffat, County			
Project Code:	Last Mod. Date:	Subset:	Sheet No.:
14156	10-30-15	6.01 of 6.52	6.46

MOFFAT COUNTY  
 T. 11 N., R. 91 W., 6th PM  
 Sec. 16



- State of Colorado - State Board of Land Commissioners (records)
- 1) Rd. Access Permit #684 - Saga Petroleum LLC of Colorado (SW Sec. 15 & SE Sec. 16 - 20' wide private Rd. access)
  - 2) Agr. Lease #47323 - John Peroulis & Sons (for grazing puposes)
  - 3) Lease No DT 80188 - Colo. Dept. of Natural Resources (for wildlife-related recreational activities & facilities)
  - 4) 1995 - Lease No S-40933 & S-41052 (Bakers Peak) Joint participation plan (DOW & agr. lessee) (access plan for wildlife related public recreation)

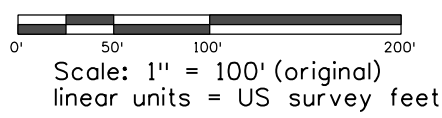
\*Existing ROW Acquired previously on Project PWA 6005-B Unit 3 (ROW 746, Bk. 7 in Co. Land Board Records).

FILING CERTIFICATION: DEPOSITED THIS \_\_\_\_\_ DAY OF \_\_\_\_\_, 20\_\_\_\_, AT \_\_\_\_\_ M., IN BOOK \_\_\_\_\_ OF THE COUNTY LAND SURVEYS/RIGHT OF WAY SURVEYS AT PAGE \_\_\_\_\_, RECEPTION NUMBER \_\_\_\_\_  
 SIGNED \_\_\_\_\_ DEPT. \_\_\_\_\_

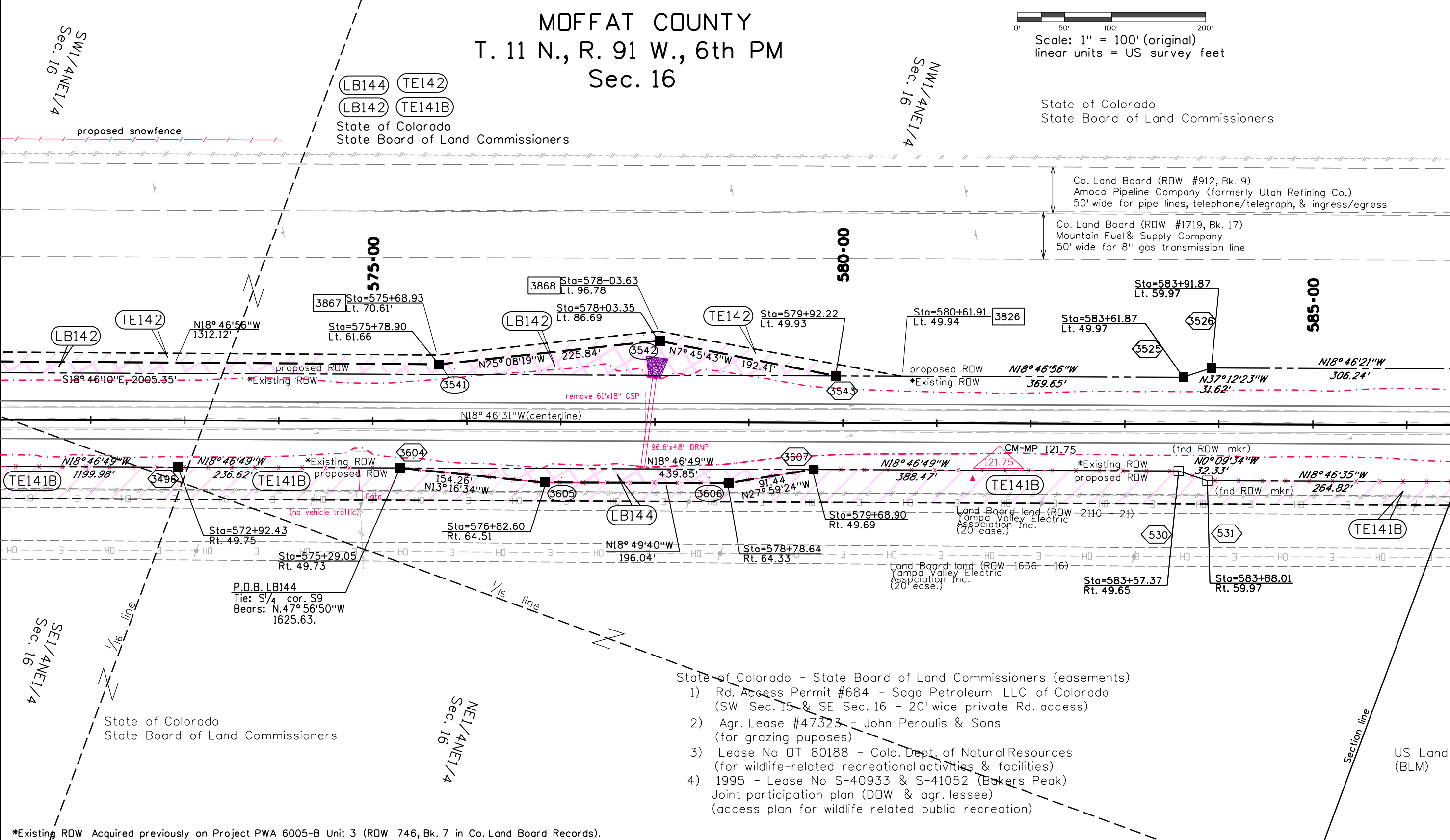
Sheet Revisions			Sheet Revisions			Sheet Revisions		
Date	Description	Initials	Date	Description	Initials	Date	Description	Initials
mm/dd/yy	XXXXXXXX	XXX	mm/dd/yy	XXXXXXXX	XXX	mm/dd/yy	XXXXXXXX	XXX

Right of Way Plans			
Plan Sheet			
Project Number: STA 0132-015			
Project Location: S. of Wyoming			
Moffat, County			
Project Code:	Last Mod. Date:	Subset:	Sheet No.:
14156	10-30-15	6.01 of 6.52	6.47

MOFFAT COUNTY  
 T. 11 N., R. 91 W., 6th PM  
 Sec. 16



State of Colorado  
 State Board of Land Commissioners



Co. Land Board (ROW #912, Bk. 9)  
 Amoco Pipeline Company (formerly Utah Refining Co.)  
 50' wide for pipe lines, telephone/telegraph, & ingress/egress

Co. Land Board (ROW #1719, Bk. 17)  
 Mountain Fuel & Supply Company  
 50' wide for 8" gas transmission line

P.O.B. LB144  
 Tie: S<sup>1</sup>/<sub>4</sub> cor. S9  
 Beers: N.47°56'50"W  
 1625.63.

- State of Colorado - State Board of Land Commissioners (easements)
- 1) Rd. Access Permit #684 - Saga Petroleum LLC of Colorado (SW Sec. 15 & SE Sec. 16 - 20' wide private Rd. access)
  - 2) Agr. Lease #47323 - John Peroulis & Sons (for grazing puposes)
  - 3) Lease No DT 80188 - Colo. Dept. of Natural Resources (for wildlife-related recreational activities & facilities)
  - 4) 1995 - Lease No S-40933 & S-41052 (Bakers Peak) Joint participation plan (DOW & agr. lessee) (access plan for wildlife related public recreation)

\*Existing ROW Acquired previously on Project PWA 6005-B Unit 3 (ROW 746, Bk. 7 in Co. Land Board Records).

FILING CERTIFICATION: \_\_\_\_\_ DAY OF \_\_\_\_\_, 20\_\_\_\_, AT \_\_\_\_\_ M.,  
 DEPOSITED THIS \_\_\_\_\_ OF THE COUNTY LAND SURVEYS/RIGHT OF WAY  
 IN BOOK \_\_\_\_\_, RECEPTION NUMBER \_\_\_\_\_  
 SURVEYS AT PAGE \_\_\_\_\_ DEPT. \_\_\_\_\_  
 SIGNED \_\_\_\_\_

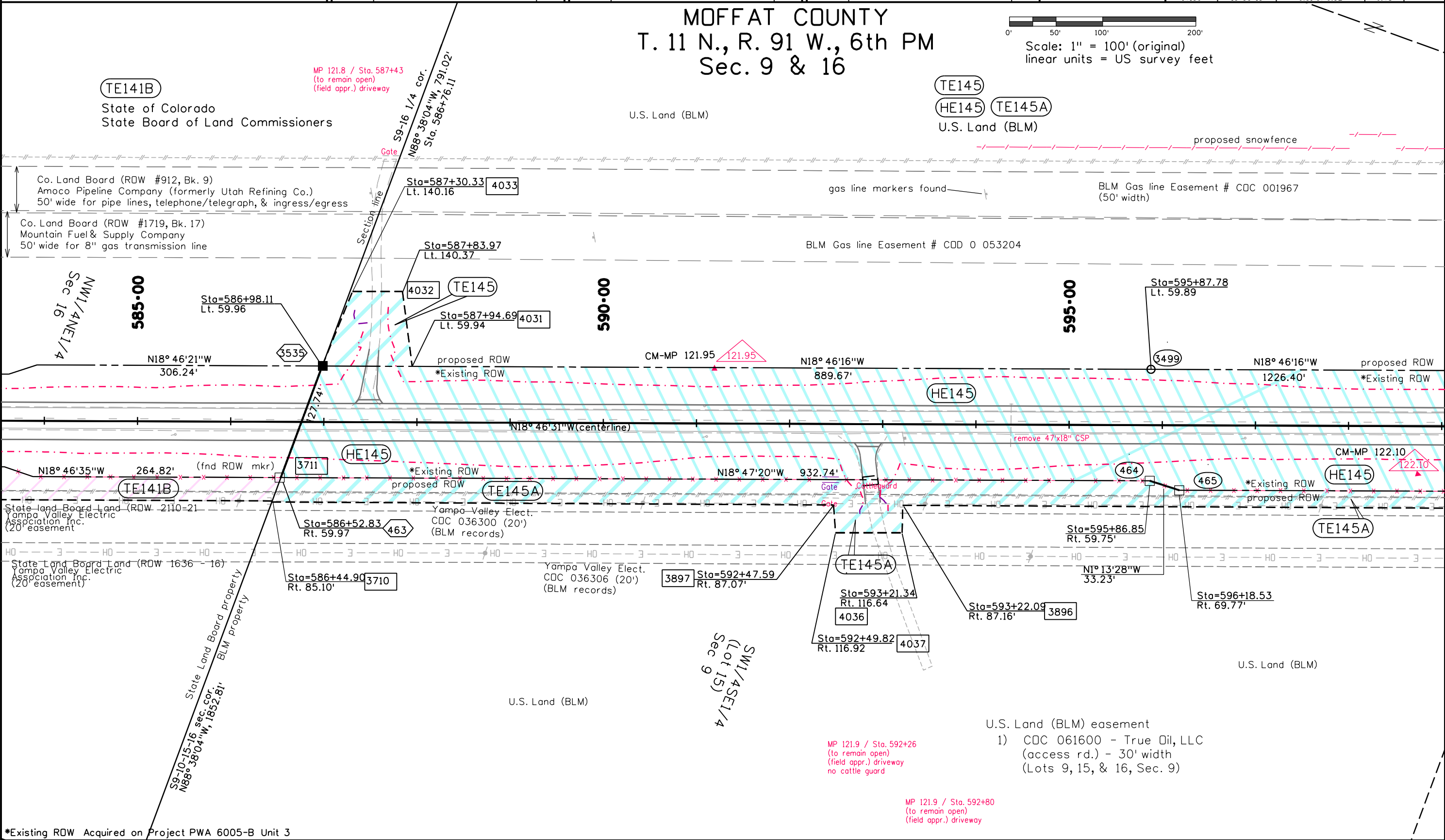
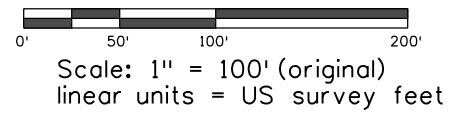
Sheet Revisions		
Date	Description	Initials
mm/dd/yy	XXXXXXXX	XXX

Sheet Revisions		
Date	Description	Initials
mm/dd/yy	XXXXXXXX	XXX

Sheet Revisions		
Date	Description	Initials
mm/dd/yy	XXXXXXXX	XXX

Right of Way Plans			
Plan Sheet			
Project Number: STA 0132-015			
Project Location: S. of Wyoming			
Moffat, County			
Project Code:	Last Mod. Date:	Subset:	Sheet No.:
14156	10-30-15	6.01 of 6.52	6.48

MOFFAT COUNTY  
 T. 11 N., R. 91 W., 6th PM  
 Sec. 9 & 16



\*Existing ROW Acquired on Project PWA 6005-B Unit 3

FILING CERTIFICATION:  
 DEPOSITED THIS \_\_\_\_ DAY OF \_\_\_\_\_, 20\_\_ AT \_\_\_\_ M.,  
 IN BOOK \_\_\_\_\_ OF THE COUNTY LAND SURVEYS/RIGHT OF WAY  
 SURVEYS AT PAGE \_\_\_\_\_, RECEPTION NUMBER \_\_\_\_\_  
 SIGNED \_\_\_\_\_ DEPT. \_\_\_\_\_

MP 121.9 / Sta. 592+26  
 (to remain open)  
 (field appr.) driveway  
 no cattle guard

MP 121.9 / Sta. 592+80  
 (to remain open)  
 (field appr.) driveway

U.S. Land (BLM) easement  
 1) CDC 061600 - True Oil, LLC  
 (access rd.) - 30' width  
 (Lots 9, 15, & 16, Sec. 9)



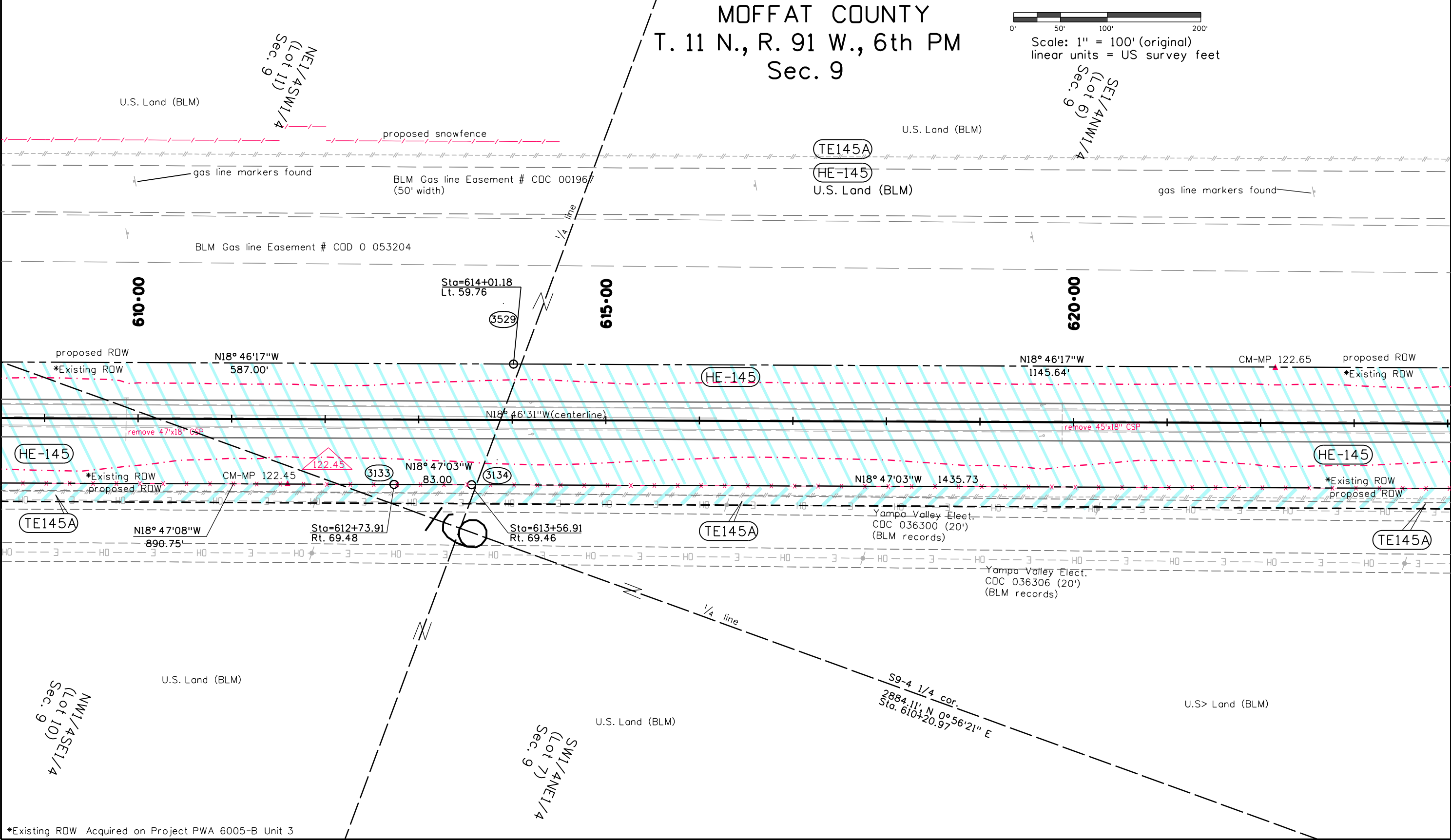
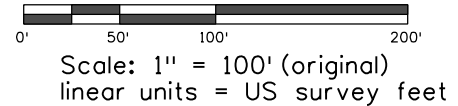
Sheet Revisions		
Date	Description	Initials
mm/dd/yy	XXXXXXXX	XXX

Sheet Revisions		
Date	Description	Initials
mm/dd/yy	XXXXXXXX	XXX

Sheet Revisions		
Date	Description	Initials
mm/dd/yy	XXXXXXXX	XXX

Right of Way Plans			
Plan Sheet			
Project Number: STA 0132-015			
Project Location: S. of Wyoming			
Moffat, County			
Project Code:	Last Mod. Date	Subset	Sheet No.
14156	10-30-15	6.01 of 6.52	6.50

MOFFAT COUNTY  
 T. 11 N., R. 91 W., 6th PM  
 Sec. 9



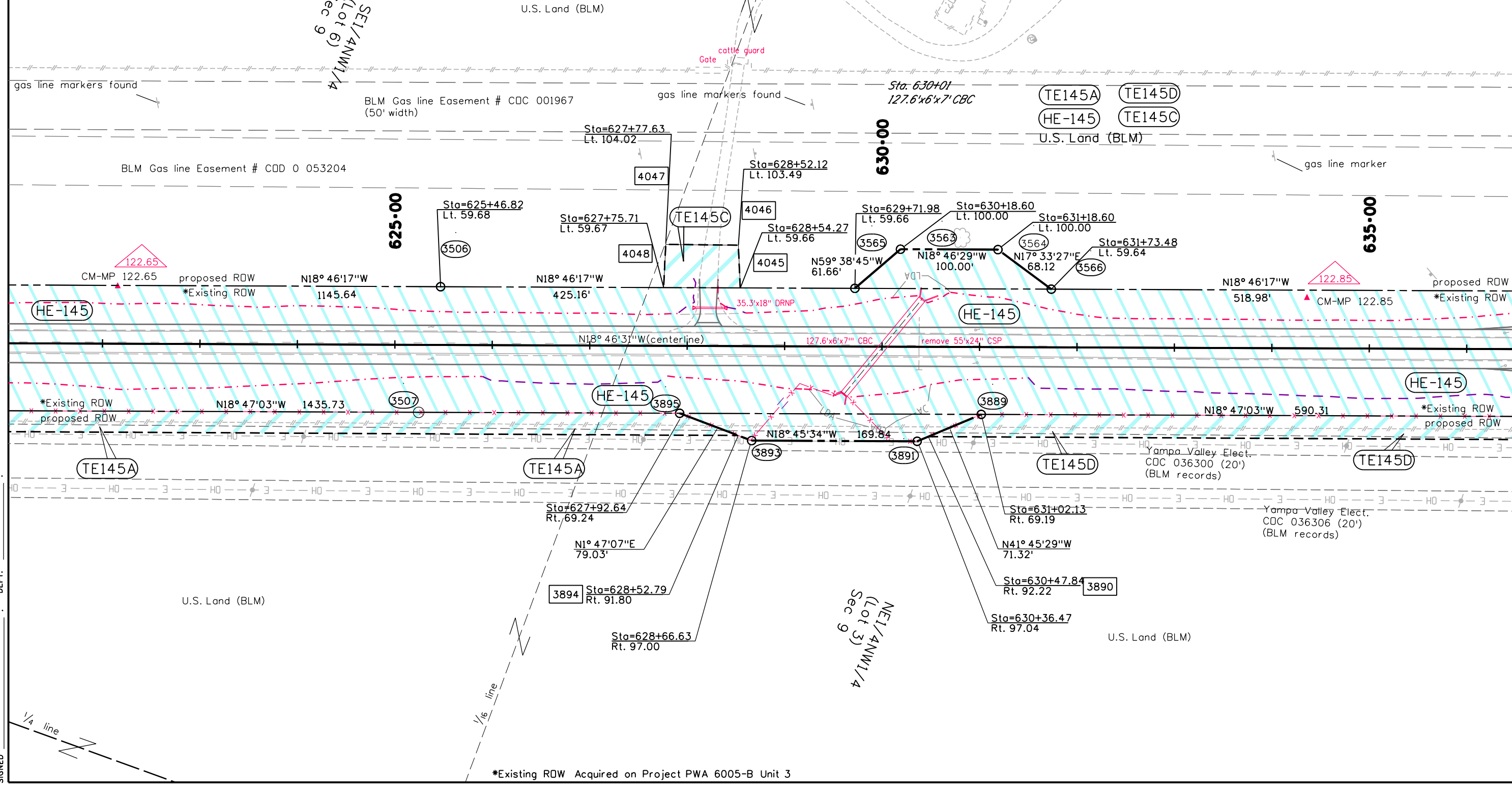
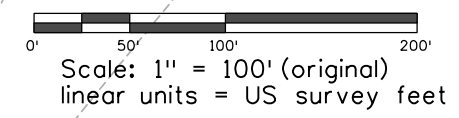
\*Existing ROW Acquired on Project PWA 6005-B Unit 3

FILING CERTIFICATION: DEPOSITED THIS \_\_\_\_ DAY OF \_\_\_\_ 20\_\_ AT \_\_\_\_ M.,  
 IN BOOK \_\_\_\_ OF THE COUNTY LAND SURVEYS/RIGHT OF WAY  
 SURVEYS AT PAGE \_\_\_\_ RECEPTION NUMBER \_\_\_\_  
 SIGNED \_\_\_\_\_ DEPT. \_\_\_\_\_

Sheet Revisions			Sheet Revisions			Sheet Revisions		
Date	Description	Initials	Date	Description	Initials	Date	Description	Initials
mm/dd/yy	XXXXXXXX	XXX	mm/dd/yy	XXXXXXXX	XXX	mm/dd/yy	XXXXXXXX	XXX

Right of Way Plans			
Plan Sheet			
Project Number: STA 0132-015			
Project Location: S. of Wyoming			
Moffat, County			
Project Code:	Last Mod. Date:	Subset	Sheet No.
14156	10-30-15	6.01 of 6.52	6.51

MOFFAT COUNTY  
 T. 11 N., R. 91 W., 6th PM  
 Sec. 9



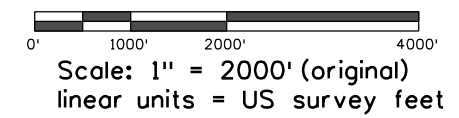
\*Existing ROW Acquired on Project PWA 6005-B Unit 3

FILING CERTIFICATION: DEPOSITED THIS \_\_\_\_\_ DAY OF \_\_\_\_\_, 20\_\_\_\_, AT \_\_\_\_\_ M., IN BOOK \_\_\_\_\_ OF THE COUNTY LAND SURVEYS/RIGHT OF WAY SURVEYS AT PAGE \_\_\_\_\_, RECEPTION NUMBER \_\_\_\_\_  
 SIGNED \_\_\_\_\_ DEPT. \_\_\_\_\_



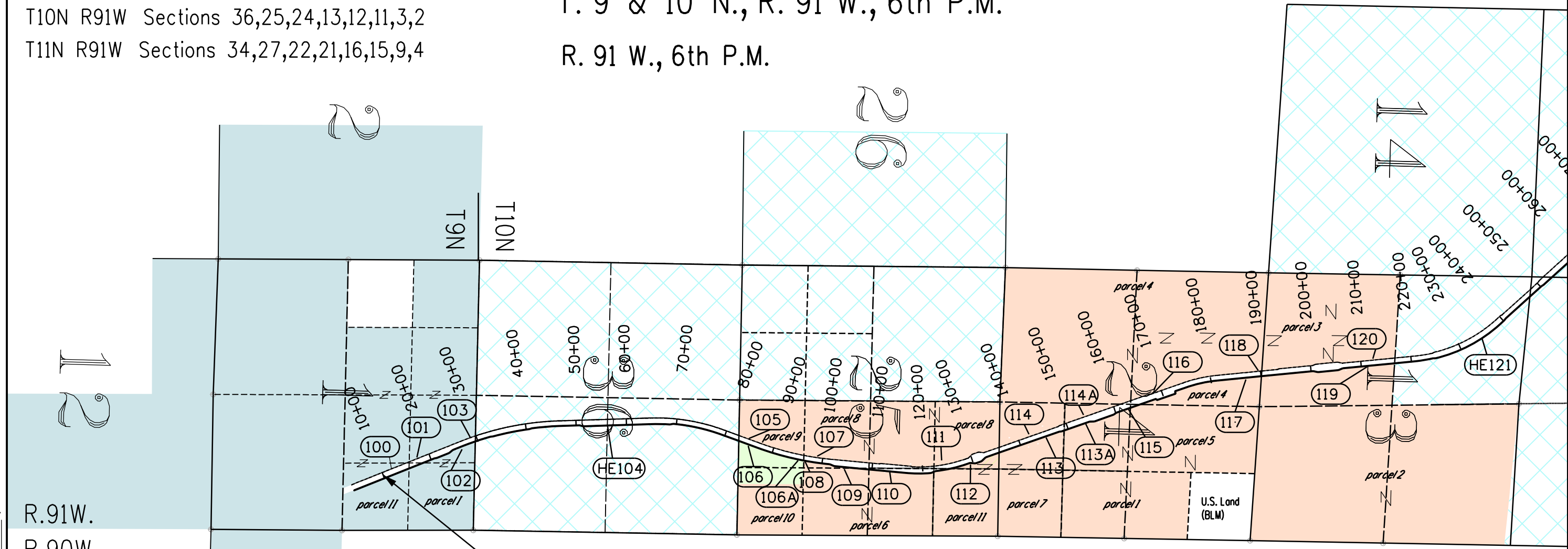
Sheet Revisions			Sheet Revisions			Sheet Revisions		
Date	Description	Initials	Date	Description	Initials	Date	Description	Initials
mm/dd/yy	XXXXXXXX	XXX	mm/dd/yy	XXXXXXXX	XXX	mm/dd/yy	XXXXXXXX	XXX

Right of Way Plans			
Ownership Sheet			
Project Number: STA 0132-015			
Project Location: S. of Wyoming			
Moffat, County			
Project Code:	Last Mod. Date:	Subset:	Sheet No.:
14156	10-30-15	7.01 of 7.04	7.01



T9N R91W Section 1  
 T10N R91W Sections 36,25,24,13,12,11,3,2  
 T11N R91W Sections 34,27,22,21,16,15,9,4

R.O.W. Ownership Sheet  
 Moffat County  
 T. 9 & 10 N., R. 91 W., 6th P.M.  
 R. 91 W., 6th P.M.



- Fortification Rocks, LLC  
a Colorado Limited Liability Company
- Zachery T. Wamboldt  
(rec. #20152932)
- U.S. Land (BLM)
- John Peroulis & Sons  
a Colorado General Partnership  
(plus lands in other Townships, Ranges, and Sections)

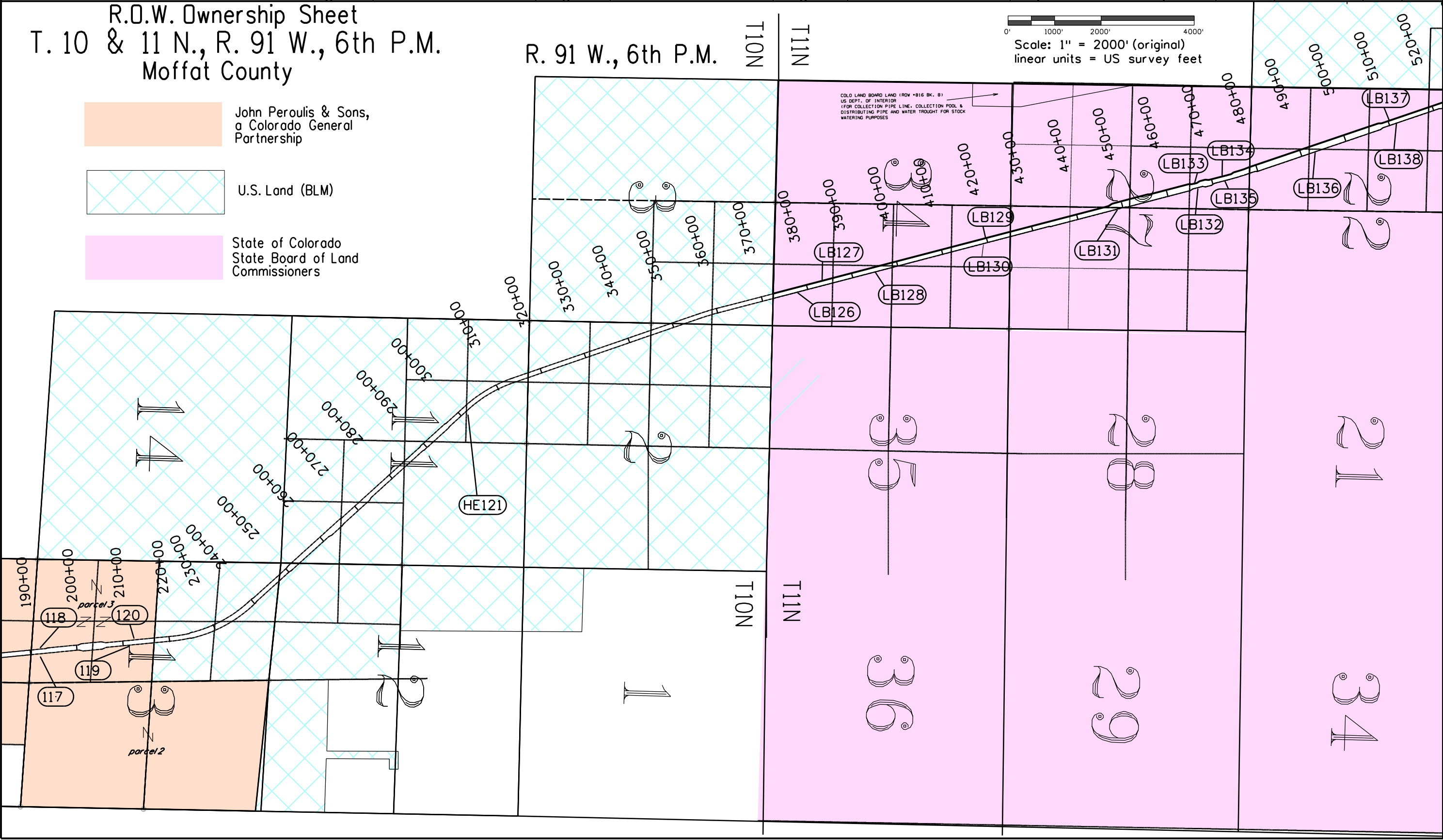
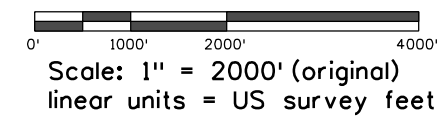
FILING CERTIFICATION:  
 DEPOSITED THIS \_\_\_ DAY OF \_\_\_, 20\_\_\_, AT \_\_\_ M.,  
 IN BOOK \_\_\_ OF THE COUNTY LAND SURVEYS/RIGHT OF WAY  
 SURVEYS AT PAGE \_\_\_, RECEPTION NUMBER \_\_\_\_\_  
 SIGNED \_\_\_\_\_ DEPT. \_\_\_\_\_

Sheet Revisions			Sheet Revisions			Sheet Revisions		
Date	Description	Initials	Date	Description	Initials	Date	Description	Initials
mm/dd/yy	XXXXXXXX	XXX	mm/dd/yy	XXXXXXXX	XXX	mm/dd/yy	XXXXXXXX	XXX

Right of Way Plans			
Ownership Sheet			
Project Number: STA 0132-015			
Project Location: S. of Wyoming			
Moffat, county			
Project Code:	Last Mod. Date:	Subset:	Sheet No.:
14156	10-30-15	7.01 of 7.04	7.02

R.O.W. Ownership Sheet  
 T. 10 & 11 N., R. 91 W., 6th P.M.  
 Moffat County

- John Peroulis & Sons, a Colorado General Partnership
- U.S. Land (BLM)
- State of Colorado State Board of Land Commissioners


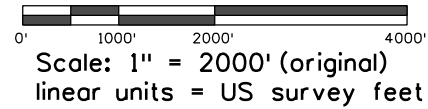


FILING CERTIFICATION:  
 DEPOSITED THIS \_\_\_ DAY OF \_\_\_, 20\_\_\_, AT \_\_\_ M.,  
 IN BOOK \_\_\_ OF THE COUNTY LAND SURVEYS/RIGHT OF WAY  
 SURVEYS AT PAGE \_\_\_, RECEPTION NUMBER \_\_\_\_  
 SIGNED \_\_\_\_\_ DEPT. \_\_\_\_\_

Sheet Revisions			Sheet Revisions			Sheet Revisions		
Date	Description	Initials	Date	Description	Initials	Date	Description	Initials
mm/dd/yy	XXXXXXXX	XXX	mm/dd/yy	XXXXXXXX	XXX	mm/dd/yy	XXXXXXXX	XXX

Right of Way Plans			
Ownership Sheet			
Project Number: STA 0132-015			
Project Location: S. of Wyoming			
Moffat County			
Project Code	Last Mod. Date	Subset	Sheet No.
14156	10-30-15	7.01 of 7.04	7.03

R.O.W. Ownership Sheet  
 T. 11 N., R. 91 W., 6th P.M.  
 Moffat County



U.S. Land (BLM)



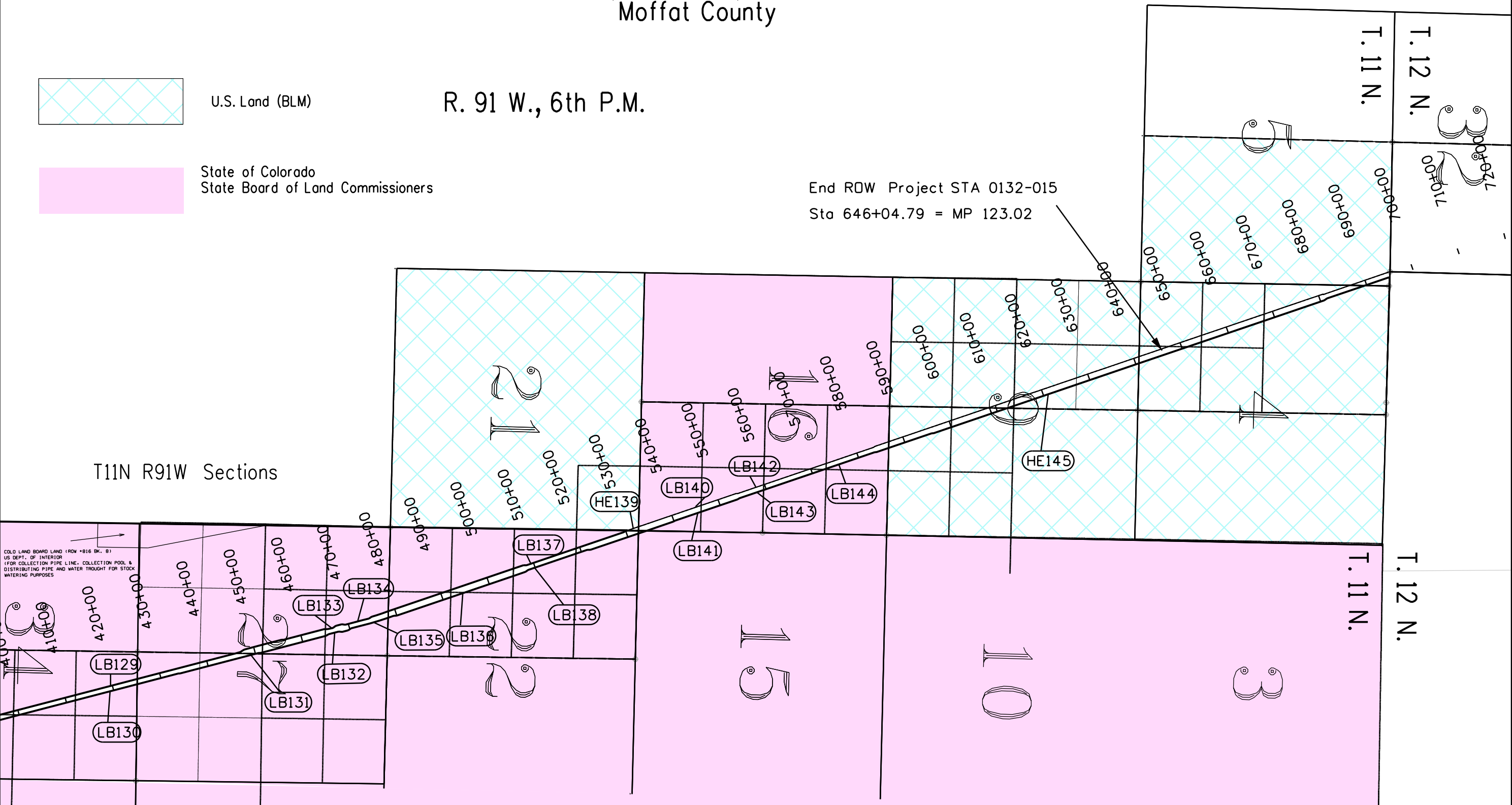
State of Colorado  
 State Board of Land Commissioners

R. 91 W., 6th P.M.

End ROW Project STA 0132-015  
 Sta 646+04.79 = MP 123.02

T11N R91W Sections

COLORADO LAND BOARD LAND (FROM #816 BK. 8)  
 US DEPT. OF INTERIOR  
 (FOR COLLECTION PIPE LINE, COLLECTION POOL &  
 DISTRIBUTING PIPE AND WATER TROUGH FOR STOCK  
 WATERING PURPOSES)



FILING CERTIFICATION:  
 DEPOSITED THIS \_\_\_ DAY OF \_\_\_, 20\_\_\_, AT \_\_\_ M.,  
 IN BOOK \_\_\_ OF THE COUNTY LAND SURVEYS/RIGHT OF WAY  
 SURVEYS AT PAGE \_\_\_, RECEPTION NUMBER \_\_\_.  
 SIGNED \_\_\_\_\_ DEPT.

Sheet Revisions		
Date	Description	Initials
mm/dd/yy	XXXXXXXX	XXX

Sheet Revisions		
Date	Description	Initials
mm/dd/yy	XXXXXXXX	XXX

Sheet Revisions		
Date	Description	Initials
mm/dd/yy	XXXXXXXX	XXX

Right of Way Plans			
Ownership Sheet			
Project Number: STA 0132-015			
Project Location: S. of Wyoming			
Moffat, County			
Project Code:	Last Mod. Date:	Subset:	Sheet No.:
14156	10-30-15	7.01 of 7.04	7.04

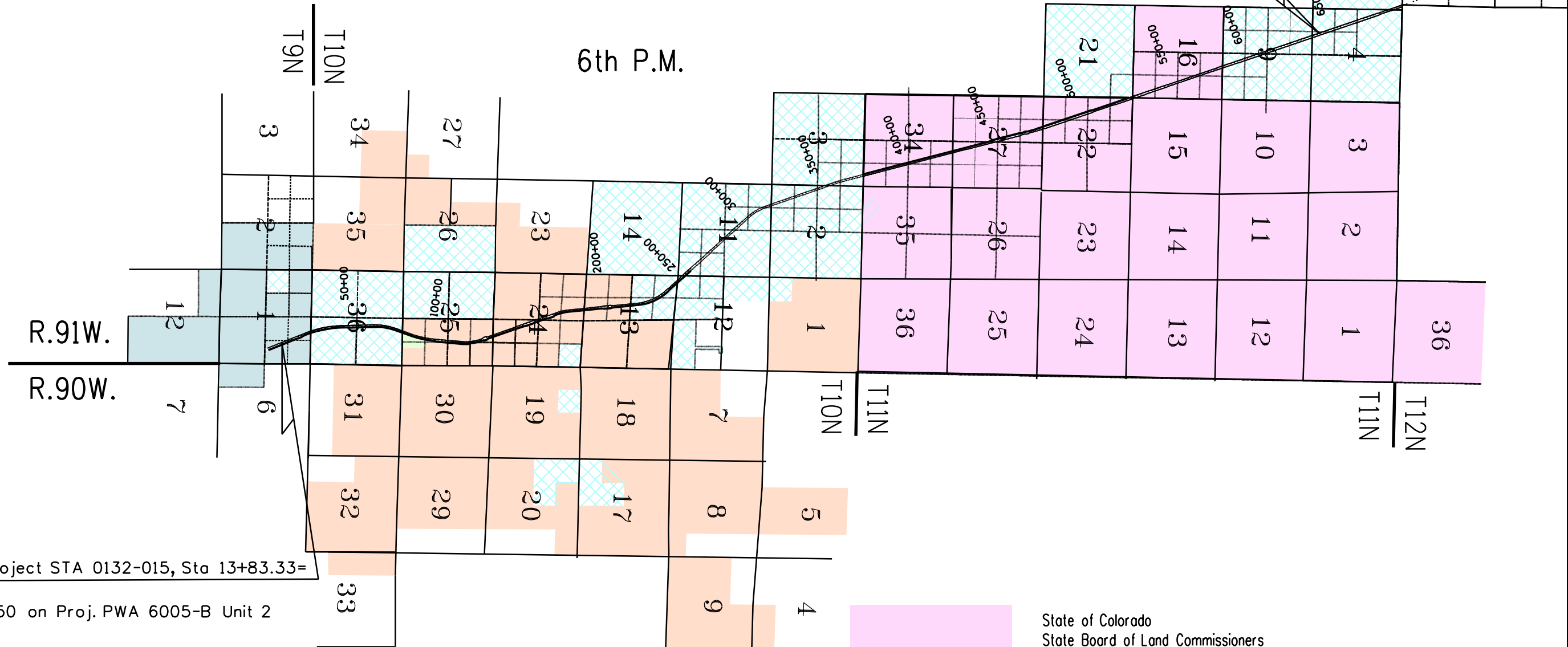
Scale: 1" = 6250' (original)  
 linear units = US survey feet

## R.O.W. Total Ownership Sheet

### T. 9, 10 & 11 N., R. 90 & 91 W., 6th P.M.

#### Moffat County

End ROW Project STA 0132-015=  
 Sta 646+04.79 = MP 123.02



Begin ROW Project STA 0132-015, Sta 13+83.33=  
 MP 110.82=  
 Sta. 1082+42.50 on Proj. PWA 6005-B Unit 2

Fortification Rocks, LLC  
 a Colorado Limited Liability Company

U.S. Land (BLM)  
 (plus other lands in other Township, Rnages, and Sections)

State of Colorado  
 State Board of Land Commissioners

Zachery T. Wamboldt  
 (rec. # 20152932)

John Peroulis & Sons  
 a Colorado General Partnership