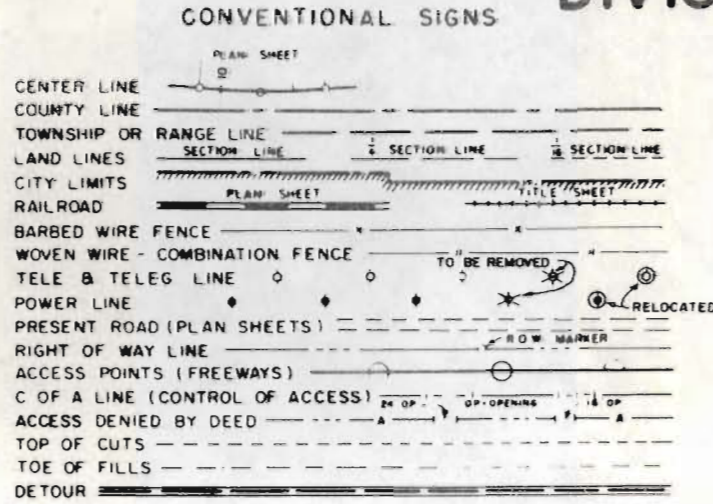


STATE DEPARTMENT OF HIGHWAYS DIVISION OF HIGHWAYS—STATE OF COLORADO

FEDERAL ROAD REGION NO.	DIVISION	PROJECT NO.	SHEET NO.
9	COLORADO	SU 0012 (II)	1

RIGHT OF WAY TRINIDAD - WEST		REVISIONS



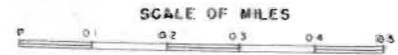
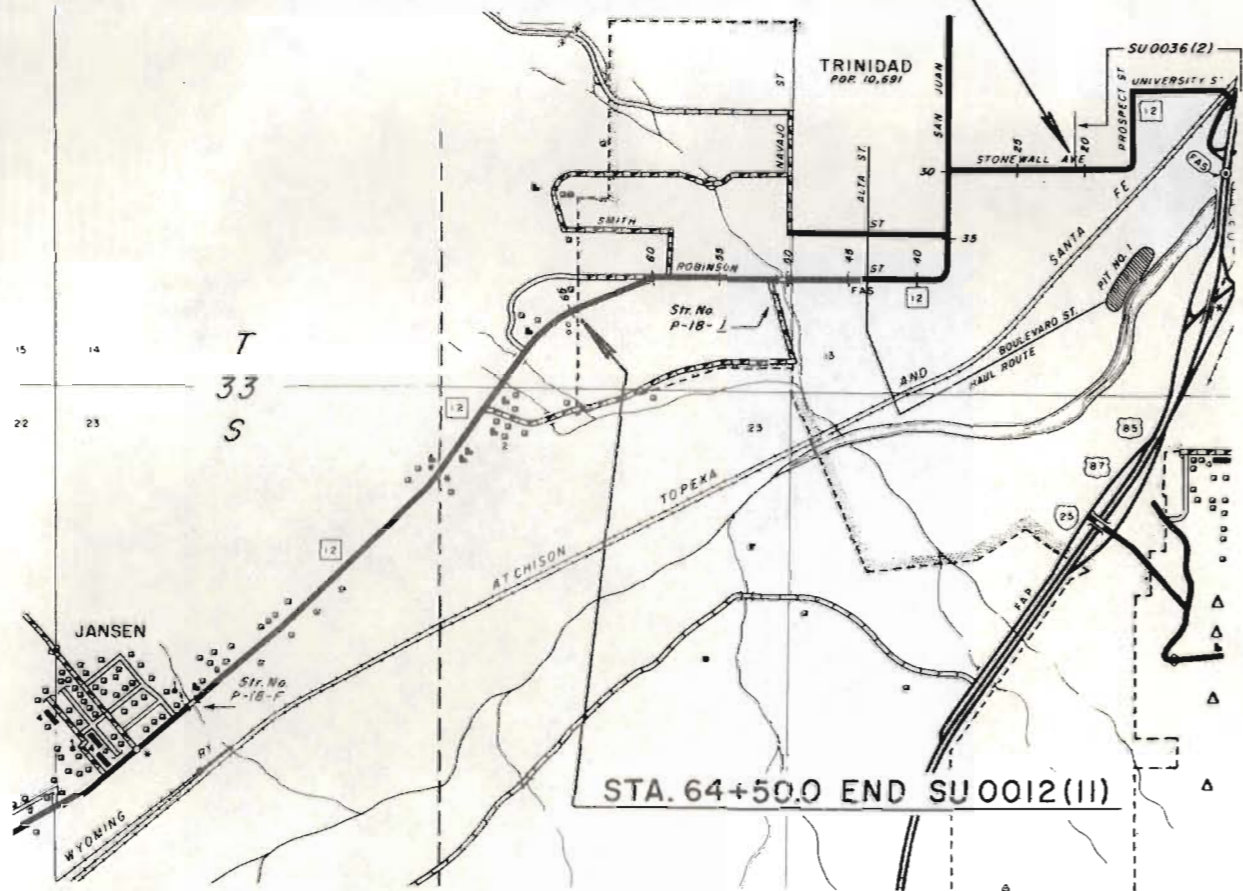
PLAN AND PROFILE OF PROPOSED
FEDERAL AID PROJECT NO. SU 0012 (II)
STATE HIGHWAY NO. 12
LAS ANIMAS COUNTY
RIGHT OF WAY

SCALE OF ORIGINAL DRAWINGS
PLAN SHEET 1" = 50'

R.O.W. LENGTH OF PROJECT = 25'

FILE COPY
DO NOT REMOVE

STA. 20+66.0 BEGIN SU 0012 (II) =
STA. 20+66.0 END SU 0036 (2)



(PE-1)
LAS ANIMAS COUNTY
LOT 4, BLOCK 7 In Highland Addition
To The City Of Trinidad
SW 1/4 SEC. 13, T. 33 S., R. 64 W., 6th P.M.
AREA = 1,250 sq. ft.
For The Purpose Of A Drainage Facility

