FEDERAL ROAD REGION NO	DIVISION	PROJECT NO	SHEET NO.
VIII	COLORADO	SU 0085(7) Sec. 2	1

RIGHT OF WAY
BOULDER - LONGMONT

REVISIONS		
2-28-74	Added Begin. and End Const. Stas.	V.R.
10-9-74	Revised Length of Project—Chg.	——
——	End R. O. W. Sta.	J.B.

SHEET

STATE DEPARTMENT OF HIGHWAYS
DIVISION OF HIGHWAYS—STATE OF COLORADO

PLAN AND PROFILE OF PROPOSED

FEDERAL AID PROJECT NO. SU 0085(7) SEC. 2

STATE HIGHWAY NO. 119

BOULDER COUNTY

CONVENTIONAL SIGNS

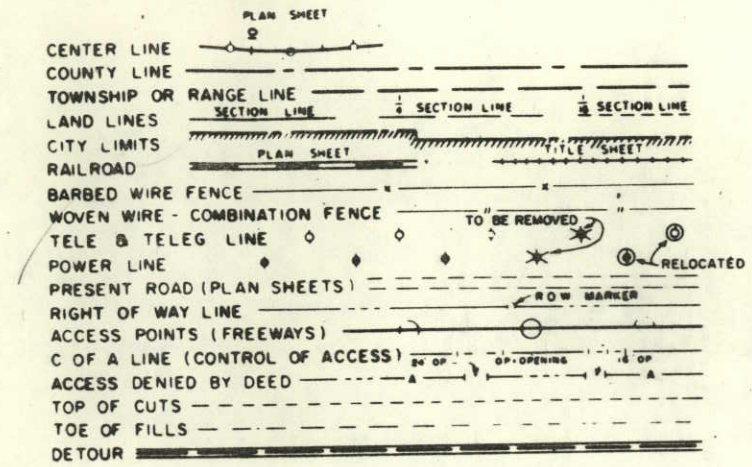

SCALES OF ORIGINAL DRAWINGS

ON PLAN, 1 IN. = 50 FT.
ON PROFILE, 1 IN. = 50 FT. HORIZONTAL
1 IN. = 10 FT. VERTICAL

GRADE LINE ON PROFILE IS SHOWN AS GRADE OF FINISHED ROAD

R. O. W. LENGTH OF PROJECT: 4.38 MILES

INDEX OF SHEETS

SHEET NO.	
1	TITLE SHEET
2 - 4	TABULATION OF PROPERTIES
5 - 20A	PLAN AND PROFILE SHEETS
21 - 22	PROPERTY OWNERSHIP MAP

BEGIN CONST. RS 0119(18) STA. 320+71.1 Ah. =
190.0' Lt. STA. 320+71.1 ON S 0085(3)

END CONST. RS 0119(18) STA. 475+33.5 =
Lt. OF STA. 475+ON S 0085(3)

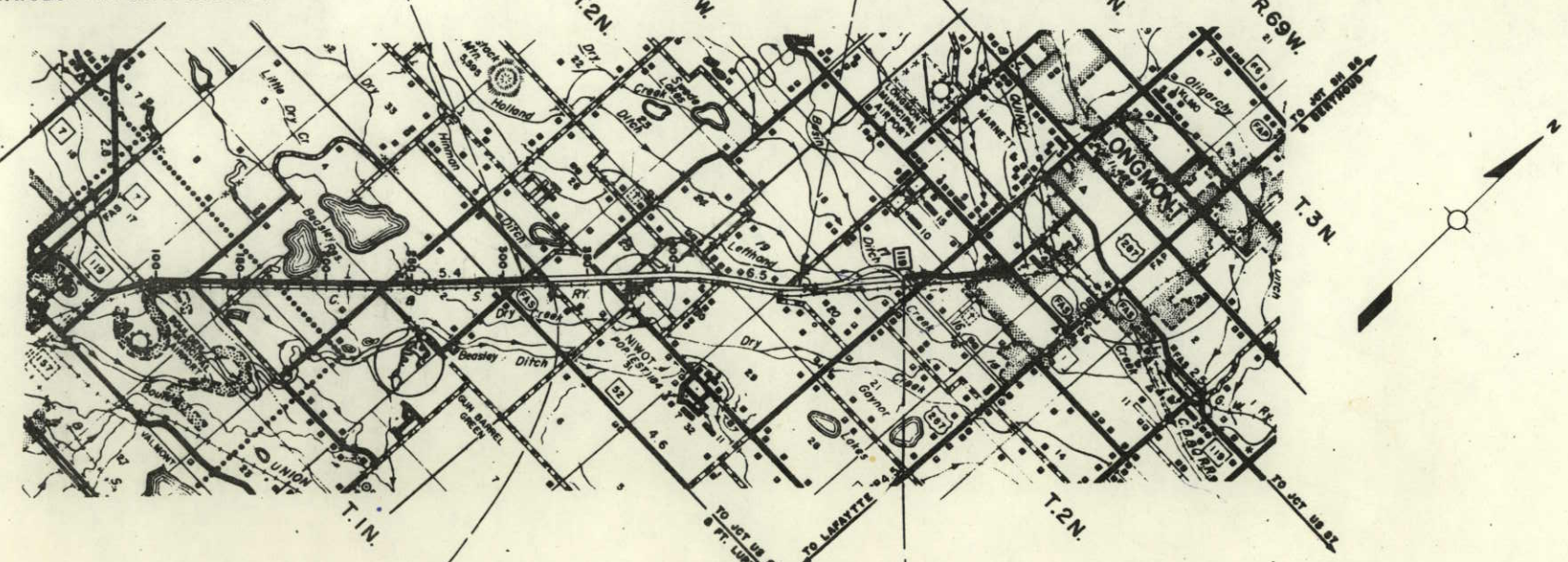
T.1N.
R.70W.
T.2N.
T.3N.
R.69W.
LONGMONT
TO JCT US 287
TO JCT US 36
TO JCT US 287 & FT. LUPTON
TO LAFAYETTE
TO JCT US 36 & BOULDER
Holland Ditch
Beasley Ditch
Dry Creek
Lefthand Ditch
Oligarchy Ditch
Boulder Creek
Little Dry Cr.
Rock Creek
Ft. Lupton Lateral
Burlington Northern
Union Pacific
Chicago Burlington & Quincy
Main Street
Hover Street
Ken Pratt Blvd.
Nelson Road
Hover Road
Boston Avenue
Longs Peak Avenue
Mountain View Avenue
Ute Highway
Hygiene Road
Jay Road
Dry Creek Road
Hunt Barnel Ditch
Niwot Ditch
Niwot Road
Lefthand Creek
Ft. Lupton Lateral
Oligarchy Ditch
Boulder Creek
Rock Creek
Dry Creek
Little Dry Cr.
Holland Ditch
Beasley Ditch
Lefthand Ditch
Hunt Barnel Ditch
Niwot Ditch

R. O. W. TABULATION OF PROPERTIES IN BOULDER COUNTY S.H. No. 119 PROJ. SU 0085 (7) Sec. 2

FEDERAL ROAD DIVISION NO.	DISTRICT	PROJECT NO.	SHEET NO.
9	COLORADO	SU 0085 (7) Sec.2	2

RIGHT OF WAY BOULDER – LONGMONT

PARCEL NO.	OWNER	ADDRESS	LOCATION	AREA IN ACRES: PARCEL	AREA IN ACRES: TO BE ACQUIRED	AREA IN ACRES: REMAINDER	PURCHASE DATA: LAND	PURCHASE DATA: IMPROV'M'TS.	PURCHASE DATA: DAMAGE	PURCHASE DATA: MISC.	PURCHASE DATA: TOTAL	REMARKS	NO.
			T. 2 N., R. 70 W., 6th P.M.			LT. RT.							
17 Rev.	JOHN J. DODD, HUGH J. DODD and	7016 NORTH 73rd	NW 1/4 SEC. 36	14.564	14.469	324±							
	ALVA M. DODD	LONGMONT, COLORADO 80501				—							
17-B Rev.	EVART PARKS CONILOGUE and	P. O. BOX 52	NE 1/4 NW 1/4 SEC. 36	0.505	0.489	1.6±							
	ANNADELL AGNES CONILOGUE	NIWOT, COLORADO 80544				—							
TE-17B	EVART PARKS CONILOGUE and ANNADELL AGNES CONILOGUE	P.O. BOX 52 NIWOT, COLORADO 80544	NE 1/4 NW 1/4 SEC. 36										
17-C Rev.2	JOHN J. DODD, HUGH J. DODD and	7016 NORTH 73rd	NW 1/4 NE 1/4 SEC. 36	3.517	3.376	SEE PAR. 17							
	ALVA M. DODD	LONGMONT, COLORADO 80501				FOR REM.							
17-D Rev.	JOHN J. DODD, HUGH J. DODD and	7016 NORTH 73rd	S 1/2 SEC. 25	6.231	5.868	SEE PAR. 17							
	ALVA M. DODD	LONGMONT, COLORADO 80501				FOR REM.							
17-E Rev.2	JOHN J. DODD, HUGH J. DODD and	7016 NORTH 73rd	TOWN OF NIWOT	244,545 sq. ft.	244,545 sq. ft.	SEE PAR. 17							
	ALVA M. DODD	LONGMONT, COLORADO 80501	SE 1/4 SEC. 25	5.614	5.614	FOR REM.							
17-F	JOHN J. DODD, HUGH J. DODD and ALVA M. DODD	7016 NORTH 73rd – LONGMONT, COLO. 80501	NE 1/4 SE 1/4 SEC. 25	0.084	0.038	SEE PAR. 17							
TE-17 Rev.	JOHN J. DODD, HUGH J. DODD and	7016 NORTH 73rd	NW 1/4 SEC. 36										
	ALVA M. DODD	LONGMONT, COLORADO 80501											
TE-17A Rev.2	JOHN J. DODD, HUGH J. DODD and	7016 NORTH 73rd	SE 1/4 SEC. 25										
	ALVA M. DODD	LONGMONT, COLORADO 80501											
18	IRA B. BENNETT and	1915 ORCHARD AVENUE	SW 1/4 SE 1/4 SEC. 25, Part	7,500 sq. ft.	7,500 sq. ft.	—							
	EVELYN B. BENNETT	BOULDER, COLORADO 80302	of LOTS 13-18 BLOCK 8	0.172	0.172	—							
			TOWN OF NIWOT										
19	STANLEY DEBORSKI and	NIWOT, COLORADO 80544	Part of BLOCK 8	34,500 sq. ft.	34,500 sq. ft.	—							
	ELLA MAE DEBORSKI, J.T.		TOWN OF NIWOT	0.792	0.792	—							
			SW 1/4 SE 1/4 SEC. 25										
20 Rev.	ST. VRAIN VALLEY SCHOOL DISTRICT NO. RE-1 J	395 S. PRATT PARKWAY	SE 1/4 NE 1/4 SEC. 25	1.219	1.163	—							
		LONGMONT, COLORADO 80501	T. 2 N., R. 69 W., 6th P.M.			—							
			SW 1/4 NW 1/4 SEC. 30										
21 Rev. 3	APOLLO LTD.	5670 E. EVANS AVE.	T. 2 N., R. 70 W., 6th P.M.	8.650	8.640	400±							
		DENVER, COLORADO 80222	SE. 1/4 NE. 1/4 SEC. 25			—							
			T. 2 N., R. 69 W., 6th P.M.										
			W. 1/2 NW. 1/4 SEC. 30										
Esmt E-21 Rev. 3	APOLLO LTD.	5670 E. EVANS AVE.	NW 1/4 NW 1/4 SEC. 30	0.184	0.184	—						FOR IRRIGATION DITCH	
		DENVER, COLORADO 80222				—							
E-21A	DELETED												
TE-21 Rev.	APOLLO LTD.	5670 E. EVANS AVE.	W 1/2 NW 1/4 SEC. 30									FOR IRRIGATION DITCH	
		DENVER, COLORADO 80222											
22	1/2 JESSIE BUCKLEY	7685 NORTH 83rd. STREET	T. 2 N., R 69 W., 6th P.M.	6.639	6.493	7.4±							
	1/2 LULU MAE JAMES	LONGMONT, COLORADO 80501	NE. 1/4 NW. 1/4 SEC. 30			— —							

REVISIONS		
10-12-71	Revised Parcel 17-C	V.R.
1-31-72	Par. 20, 21 Rev. Area, Name – Par. E-21:	—
—	Name Cha – Added TE-21 Rev.	D.J.F.
3-8-72	Added E-21A, Deleted TE-21 Rev.	V.R.
3-27-72	Deleted E-21-A	V.R.
6-12-72	Revised 17, 17B, 17C Rev., 17D, 17E Rev., —	
—	TE 17A – Added TE 17B	V.R.
6-30-72	Added TE-21, Revised E-21 Rev.	V.R.
8-3-73	Rev. 21 Rev. 2, E-21 Rev. 2 & TE-21	D.J.F.
2-15-74	Added 17-F, Revised TE-17A Rev	V.R

FEDERAL ROAD DIVISION NO.	DISTRICT	PROJECT NO.	SHEET NO.
VIII	COLORADO	SU 0085(7) Sec.2	3

R.O.W. TABULATION OF PROPERTIES IN BOULDER COUNTY S.H. No. 119 PROJ. SU 0085(7) Sec.2

RIGHT OF WAY BOULDER—LONGMONT

PARCEL NO.	OWNER	ADDRESS	LOCATION	AREA IN ACRES: PARCEL	AREA IN ACRES: TO BE ACQUIRED	AREA IN ACRES: REMAINDER	PURCHASE DATA: LAND	PURCHASE DATA: IMPROV'M'TS	PURCHASE DATA: DAMAGE	PURCHASE DATA: MISC.	PURCHASE DATA: TOTAL	REMARKS	NO.
			T. 2 N., R. 69 W., 6th P.M.			LT. RT.							
TE-22	1/2 JESSIE BUCKLEY & 1/2 LULU MAE JAMES	7685 N. 83rd ST. LONGMONT, COLORADO 80501	NE. 1/4 NW. 1/4 SEC. 30									FOR IRRIGATION DITCH	
TE-22 A	1/2 JESSIE BUCKLEY & 1/2 LULU MAE JAMES	7685 N. 83rd ST. LONGMONT, COLORADO 80501	NE 1/4 NW 1/4 SEC. 30									ROAD APPROACH	
23	DELETED												
24	HOWARD C. BIXLER	RT. 1, BOX 277 LAFAYETTE, COLORADO 80026	SE. 1/4 SW. 1/4 SEC. 19	3.222	3.076	18± —							
25 Rev.	COSMOS BUSTAMANTE & RACHEL BUSTAMANTE, J.T.	7859 DIAGONAL HWY. LONGMONT, COLORADO 80501	SW. 1/4 SE. 1/4 SEC. 19	0.712	0.712	— —							
26 Rev.	COSMOS BUSTAMANTE	7859 DIAGONAL HWY. LONGMONT, COLORADO 80501	SW. 1/4 SE. 1/4 SEC. 19	1.991	1.991	3.6± —							
E-26	DELETED												
26-A	FRED BUSTAMANTE & MARY F. BUSTAMANTE, J.T.	7859 DIAGONAL HWY. LONGMONT, COLORADO 80501	SW. 1/4 SE. 1/4 SEC. 19	1.556	1.556	3.7± —							
26-B	JOE L. BUSTAMANTE & BEVERLY LINDA BUSTAMANTE, J.T.	7973 DIAGONAL HWY. LONGMONT, COLORADO 80501	S. 1/2 SE. 1/4 SEC. 19	2.961	2.961	2.1± —							
27 Rev. 2	APOLLO LTD.	5670 E. EVANS AVE. DENVER, COLORADO 80222	E 1/2 SEC. 19	13.354	13.117	SEE PAR. 21 Rev. 3 FOR REMAINDER							
E-27 Rev. 2	APOLLO LTD.	5670 E. EVANS AVE. DENVER, COLORADO 80222	E 1/2 E 1/2 SEC. 19	1.378	1.378							FOR CHANNEL CHANGE	
TE-27 Rev. 2	DELETED												
TE-27A Rev.	DELETED												
TE-27B Rev.	DELETED												
28 Rev.	VILLAGE LAND CO. & TOM HILB	5670 E. EVANS AVE. DENVER, COLORADO 80222	W 1/2 W 1/2 SEC. 20	12.575	12.338	61± —						SPUR DIKE	
E-28	VILLAGE LAND CO. & TOM HILB		W 1/2 NW 1/4 SEC. 20	0.359	0.359								
29 Rev.	FRANCIS R. STOPPELLI and WINIFRED L. STOPPELLI	8337 DIAGONAL HIGHWAY LONGMONT, COLORADO 80501	SE 1/4 NW 1/4 SEC. 20	1.734	1.734	SEE PAR. 29-R FOR REMAINDER						SPUR DIKE	
29-R	FRANCIS R. STOPPELLI & WINIFRED L. STOPPELLI	ADDRESS IS THE SAME AS FOR PARCEL 29 Rev.	E 1/2 NW 1/4 SEC. 20	0.165	0.165							DRAINAGE DITCH	
TE-29 Rev.	FRANCIS R. STOPPELLI and WINIFRED L. STOPPELLI	8337 DIAGONAL HIGHWAY LONGMONT, COLORADO 80501	SE 1/4 NW 1/4 SEC. 20										
30	119 COMPANY LTD.	c/o JOHN R. ELKINS ONE PARK CENTRAL 1515 ARAPAHOE STREET DENVER, COLORADO 80202	SE 1/4 NW 1/4 SEC. 20	0.080	0.080	— —							
31	119 COMPANY LTD.	ADDRESS IS THE SAME AS FOR PARCEL 30	E 1/2 NW 1/4 SEC. 20	4.078	4.078	58± —						SPUR DIKE	
E-31	119 COMPANY LTD.	ADDRESS IS THE SAME AS FOR PARCEL 30	E 1/2 NW 1/4 SEC. 20	0.159	0.159							DRAINAGE DITCH	
TE-31	119 COMPANY LTD.	ADDRESS IS THE SAME AS FOR PARCEL 30	E 1/2 NW 1/4 SEC. 20										

REVISIONS

1-31-72	Par. 27, E-27, TE-27, 28, 29, TE-29 Name	D.J.F.
——	Par. 25: Name-26: Area-Add 26-A, 26-B	D.J.F.
6-12-72	Added TE-22A, TE-27A, TE-27B	V.R.
8-3-73	Corr. Name TE-22 & TE-22A—Revised	——
——	27 Rev., E-27 Rev., TE-27 Rev., TE-27A & B	D.J.F.
10-29-73	Deleted Parcel 23	D.J.F.
2-15-74	Name Change Par. 30, 31, TE-31	V.R.
5-17-74	Deleted E-26	K.C.
10-9-74	Deleted TE-27 Rev. 2, TE-27A Rev. &	——
——	TE-27B Rev.—Add E-28, 29R & E-31	J.B.

FEDERAL ROAD DIVISION NO.	DISTRICT	PROJECT NO.	SHEET NO.
VIII	COLORADO	SU 0085 (7) Sec. 2	4

R. O. W. TABULATION OF PROPERTIES IN BOULDER COUNTY S.H. No. 119 PROJ. SU 0085 (7) Sec. 2

RIGHT OF WAY BOULDER – LONGMONT

PARCEL NO.	OWNER	ADDRESS	LOCATION	AREA IN ACRES: PARCEL	AREA IN ACRES: TO BE ACQUIRED	AREA IN ACRES: REMAINDER	PURCHASE DATA: LAND	PURCHASE DATA: IMPROV'M'TS	PURCHASE DATA: DAMAGE	PURCHASE DATA: MISC.	PURCHASE DATA: TOTAL	REMARKS	NO.
			T. 2 N., R. 69 W., 6th P.M.			LT. RT.							
32	MARGARET GRABRIAN	RT. 2	NE 1/4 NW 1/4 SEC. 20	0.783	0.783	0.22±							
		LONGMONT, COLORADO 80501				—							
33	LEONARD GRABRIAN	RT. 2, BOX 238-C	NE 1/4 NW 1/4 SEC. 20	0.783	0.783	0.22±							
		LONGMONT, COLORADO 80501				—							
34	FRANCIS B. KUHRY and	8503 DIAGONAL HIGHWAY	NE 1/4 NW 1/4 SEC. 20	0.787	0.787	0.21±							
	SHIRLEY L. KUHRY, J. T.	LONGMONT, COLORADO 80501				—							
35	119 COMPANY LTD.	c/o JOHN R. ELKINS	NE 1/4 NW 1/4 SEC. 20	3.604	3.604	SEE PAR. 31							
		ONE PARK CENTRAL - 1515 ARAPAHOE STREET	SE 1/4 SW 1/4 SEC. 17			FOR REM.							
		DENVER, COLORADO 80202										IRRIGATION DITCH	E-35
E-35	119 COMPANY LTD.	ADDRESS IS THE SAME AS FOR PARCEL 35	NE 1/4 NW 1/4 SEC. 20	0.313	0.313								
			SE 1/4 SW 1/4 SEC. 17										
TE-35	DELETED												
36	PAUL HUMRICH and	8440 DIAGONAL HIGHWAY	NW 1/4 NE 1/4 SEC. 20	0.223	0.223	—							
	ERMA L. HUMRICH, J. T.	LONGMONT, COLORADO 80501				—							
37	HOWARD H. PECK and BEATRICE J. PECK	c/o R. H. PECK, ATTORNEY, P. O. BOX 1055	SW 1/4 SE 1/4 SEC. 17	9.086	9.086	4.7±							
	Formerly EDGAR W. JOHNSON, ESTATE	CRAIG, COLORADO 81625				5.4 ±							
												IRRIGATION DITCH	TE-37
TE-37	HOWARD H. PECK and BEATRICE J. PECK Formerly	EDGAR W. JOHNSON, ESTATE	SW 1/4 SE 1/4 SEC. 17									IRRIGATION DITCH	TE-37A
TE-37-A	HOWARD H. PECK and BEATRICE J. PECK Formerly	EDGAR W. JOHNSON, ESTATE	SW 1/4 SE 1/4 SEC. 17										
												REMAINDER OF PARCEL 38 LEFT AND RIGHT	38
38	RALPH KORKLIN and LUCILLE KORKLIN, J. T.	164 LOCUST ST. DENVER, COLORADO 80220	E 1/2 SEC. 17	17.008	17.008							SOLD TO JOHN E. CAVEY, JR., FEB. 15, 1973	
												FOR IRRIGATION WASTE WATER	TE-38 Rev. 2
TE-38 Rev. 2	JOHN E. CAVEY, JR.	6801 S. YOSEMITE, ENGLEWOOD, COLO. 80110	E 1/2 SEC. 17			37±							
												ACCESS ONLY	AC-38 Rev.
AC-38 Rev.	JOHN E. CAVEY, JR.	6801 S. YOSEMITE, ENGLEWOOD, COLO. 80110	E 1/2 SEC. 17			4.5±							
38-B Rev.	MAURICE LEFEVER and MARLENE LEFEVER	RT. 1, BOX 130, FT. MORGAN, COLO. 80701	E 1/2 NE 1/4 SEC. 17	1.092	1.092	95±							
												FOR IRRIGATION WASTE WATER	TE-38B Rev.
TE-38B Rev.	MAURICE LEFEVER and MARLENE LEFEVER	RT. 1, BOX 130, FT. MORGAN, COLO. 80701	SE 1/4 NE 1/4 SEC. 17	0.036	0.036								
38-C	1/2 WAYNE A. BEGHTOL & SANDRA K. BEGHTOL, J. T. &	9075 N. 95th ST., LONGMONT, COLO. 80501	SE 1/4 NE 1/4 SEC. 17	0.541	0.427	4.2±							
	1/2 GENE BEGHTOL												

REVISIONS

1-31-72	Name Cha. 37, TE-37 – Added TE-37-A	D.J.F.
3-8-72	Added E-35, Deleted TE-35	V.R.
8-3-73	Name Cha. 37, TE-37, TE-37-A & Rev.	—
—	TE-38 – Added AC-38	D.J.F.
9-26-73	Added Note To Parcel 36	V.R.
10-29-73	Rev. TE-38 Rev, AC-38 Name Change	D.J.F.
2-15-74	Name Change Par. 35 and E-35	V.R.
10-9-74	Name Cha. TE-38 Rev. 2 & AC-38 Rev	—
—	– Rev. 38B & TE-38B – Added 38 C	J.B.

FEDERAL ROAD REGION NO.	DISTRICT	PROJ. NO.	SHEET NO.	TOTAL SHEETS
9	COLORADO	SU 0085 (7) Sec. 2	5	

RIGHT OF WAY
BOULDER - LONGMONT

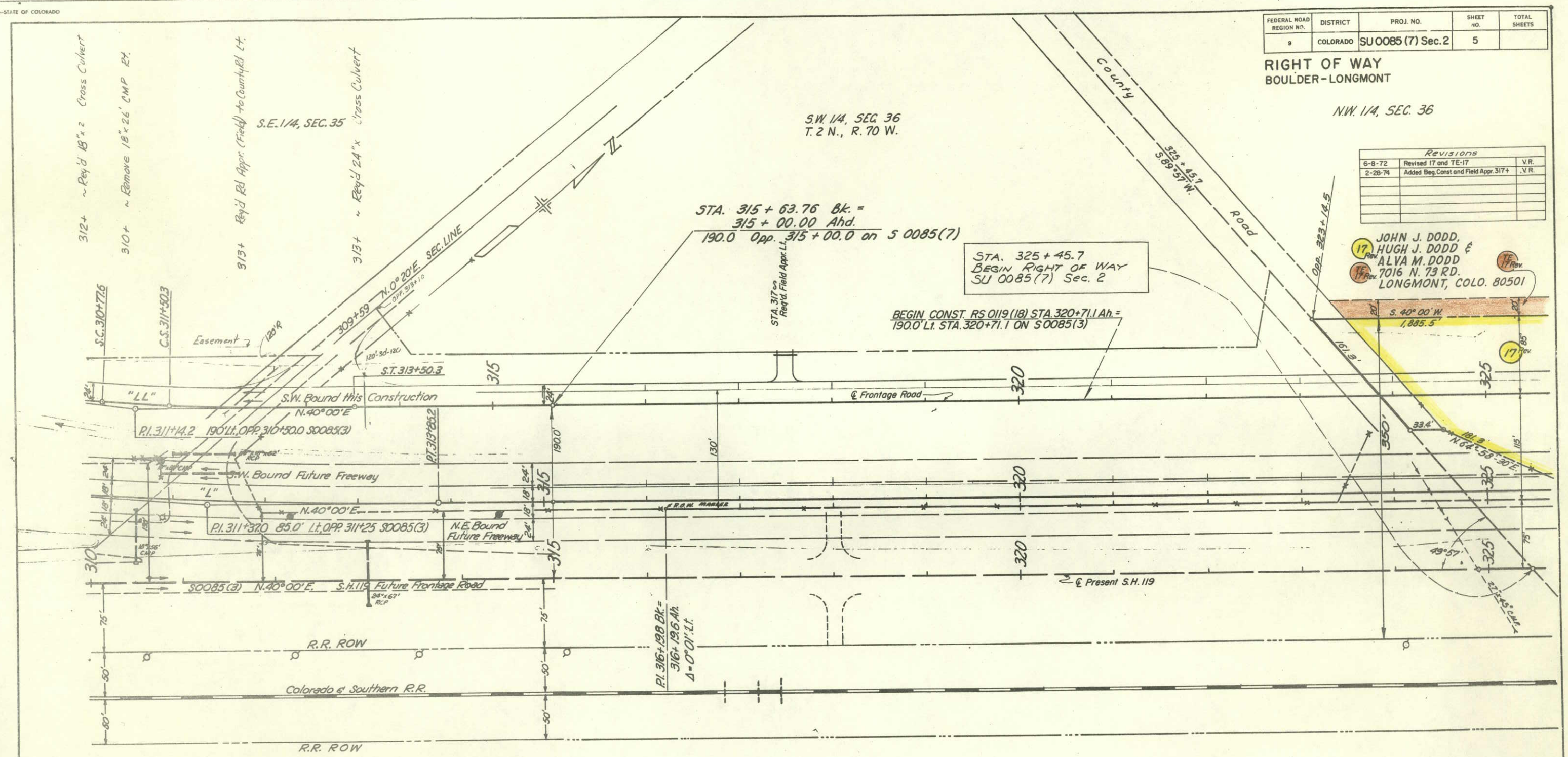

Revisions		
6-8-72	Revised 17 and TE-17	V.R.
2-28-74	Added Beg. Const and Field Appr. 317+	V.R.

17 Rev. TE 17 Rev. JOHN J. DODD,
HUGH J. DODD &
ALVA M. DODD
7016 N. 73 RD.
LONGMONT, COLO. 80501

REVISIONS		

CURVE	L.T.	S.T.	S.	S.S.D.	M.D.S.	Δ	Ts	Δc	Dc	Tc	Lc	Rc	E	Es	θs	Ls or Transition
"L"			0.028'/Ft.		70 MPH	4°58' Lt.			1°00'	248.5'	496.7'	5,730.0'	5.4'			200'
"LL"	133.4'	66.7'	0.059'/Ft.		60 MPH	6°49' Lt.	236.6'	1°49'	2°30'	136.5'	72.7'	2,292.0'		5.2'	2°30'	200'

STATE DEPARTMENT OF HIGHWAYS
DIVISION OF HIGHWAYS – STATE OF COLORADO
FORM 0 0 N 126
MAY 1966

FEDERAL ROAD REGION NO.	DIVISION	PROJ. NO	SHEET NO.	SH.
9	COLORADO	SU 0085 (7) Sec. 2	6	

RIGHT OF WAY
BOULDER–LONGMONT

REVISIONS		
6-8-72	Revised 17 and TE-17	V.R.
2-28-74	Added Field Appr. Sta. 330+	V.R.

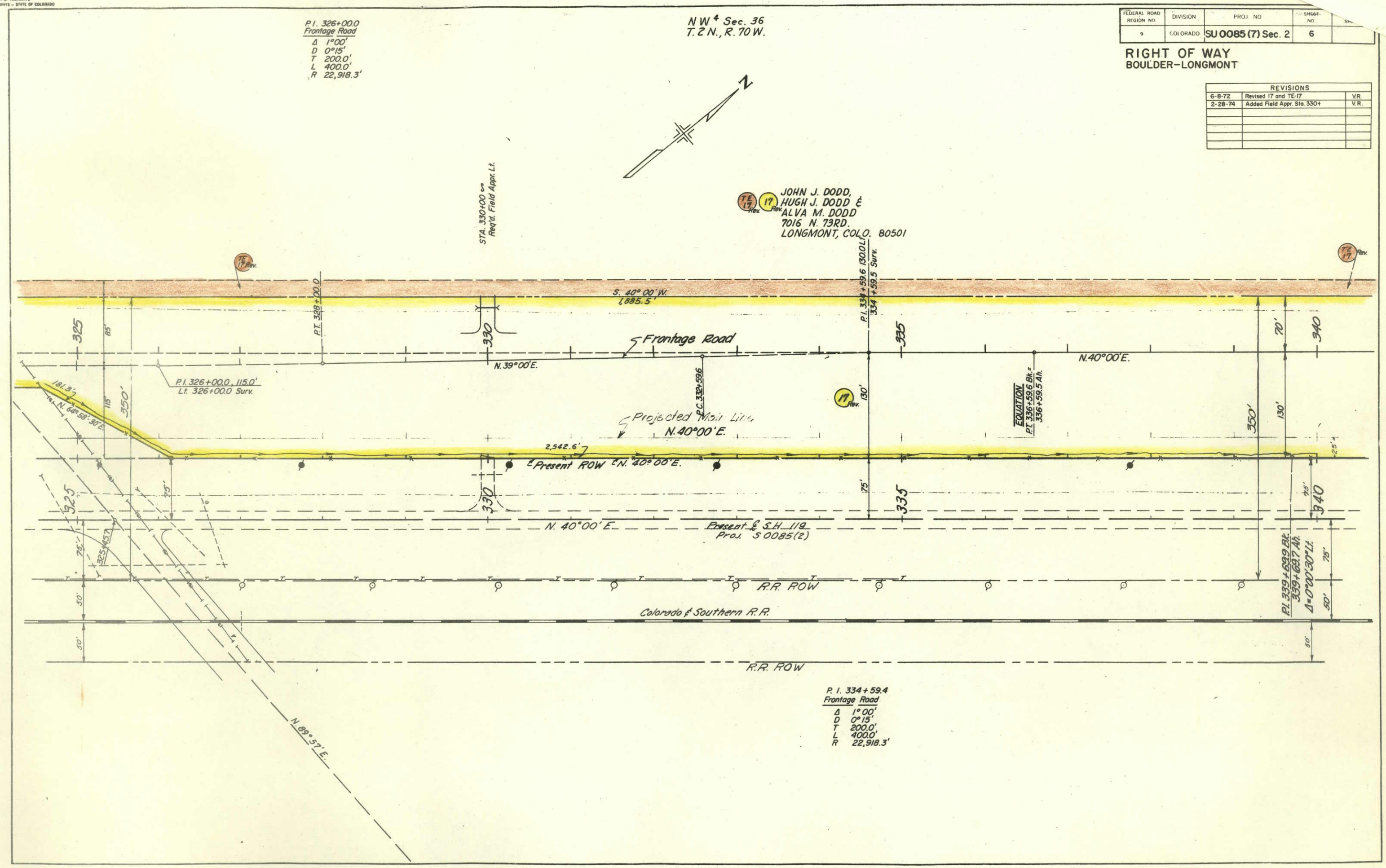

FEDERAL ROAD REGION NO.	DIVISION	PROJ. NO.	SHEET NO.	TOTAL SHEETS
9	COLORADO	SU 0085(7) Sec. 2	7	

RIGHT OF WAY
BOULDER-LONGMONT

REVISIONS		
10-12-71	Revised Parcel 17-C	V.R.
6-8-72	Revised 17, 17B, 17C Rev., TE-17; Add TE-17B	V.R.

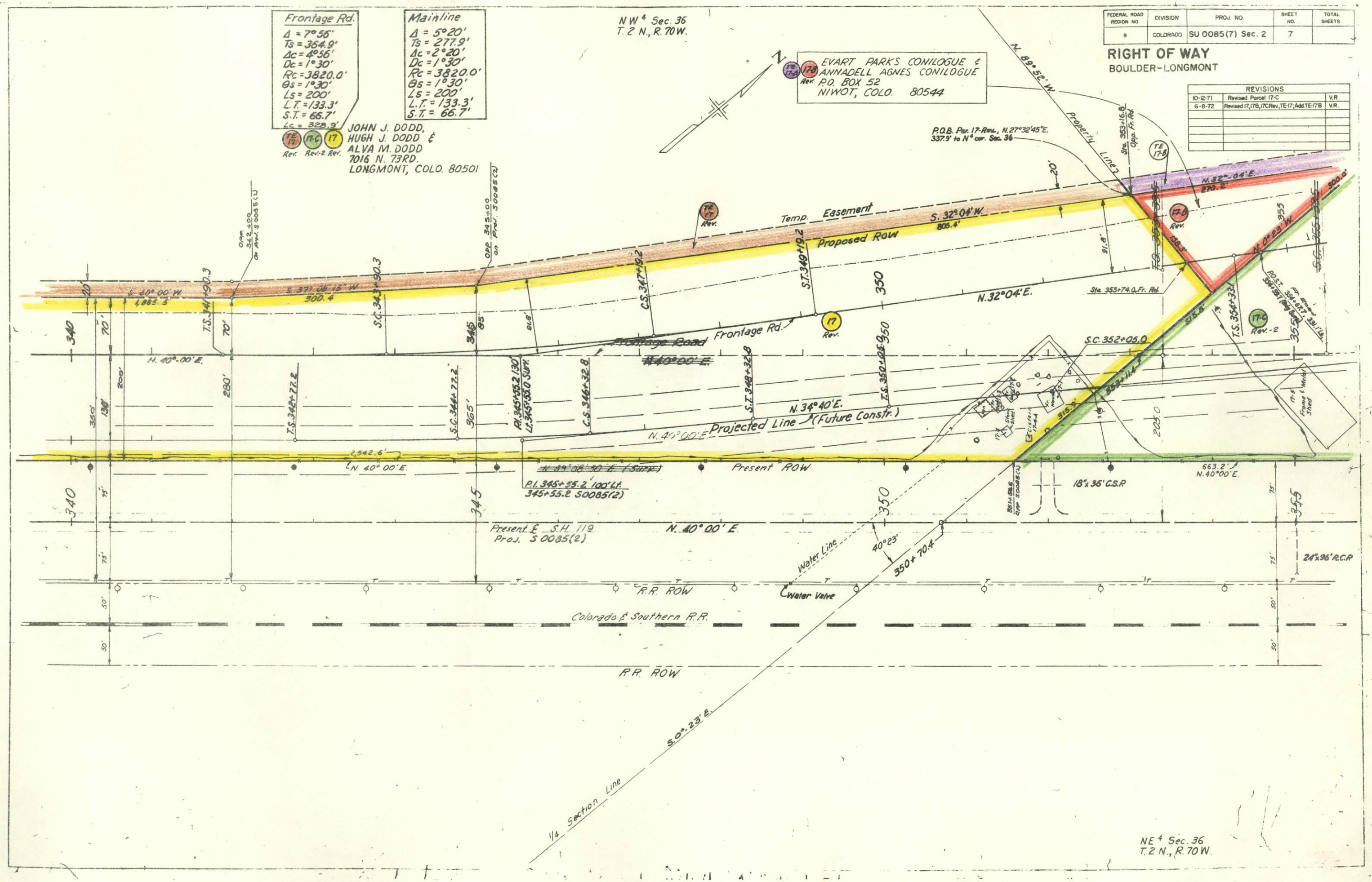

VISION OF HIGHWAYS, STATE OF COLORADO
O. H. FORM NO. 126
NE 1969

REVISIONS		
6-8-72	Added New Sheet Number 7-A	V.R.
8-3-73	Added Prop. Lines to Conilogue Property	D. J. F.
2-28-74	Added Field Appr. Sta. 364+	V.R.

FEDERAL ROAD REGION NO.	DIVISION	PROJ. NO.	SHEET NO.	TOTAL SHEETS
9	COLORADO	SU 0085(7) Sec. 2	7-A	

RIGHT OF WAY
BOULDER - LONGMONT

P.I. 359+94.3
Frontage Road

	Δ	13°46'
S	Ts	561.2'
TL		
MDS	Δc	10°46'
HSD	Dc	1°30'
	Tc	561.2'
	Lc	717.8'
	Rc	3820.0'
	θs	1°30'
	Ls	200.0'
	LT	133.3'
	ST	66.7'

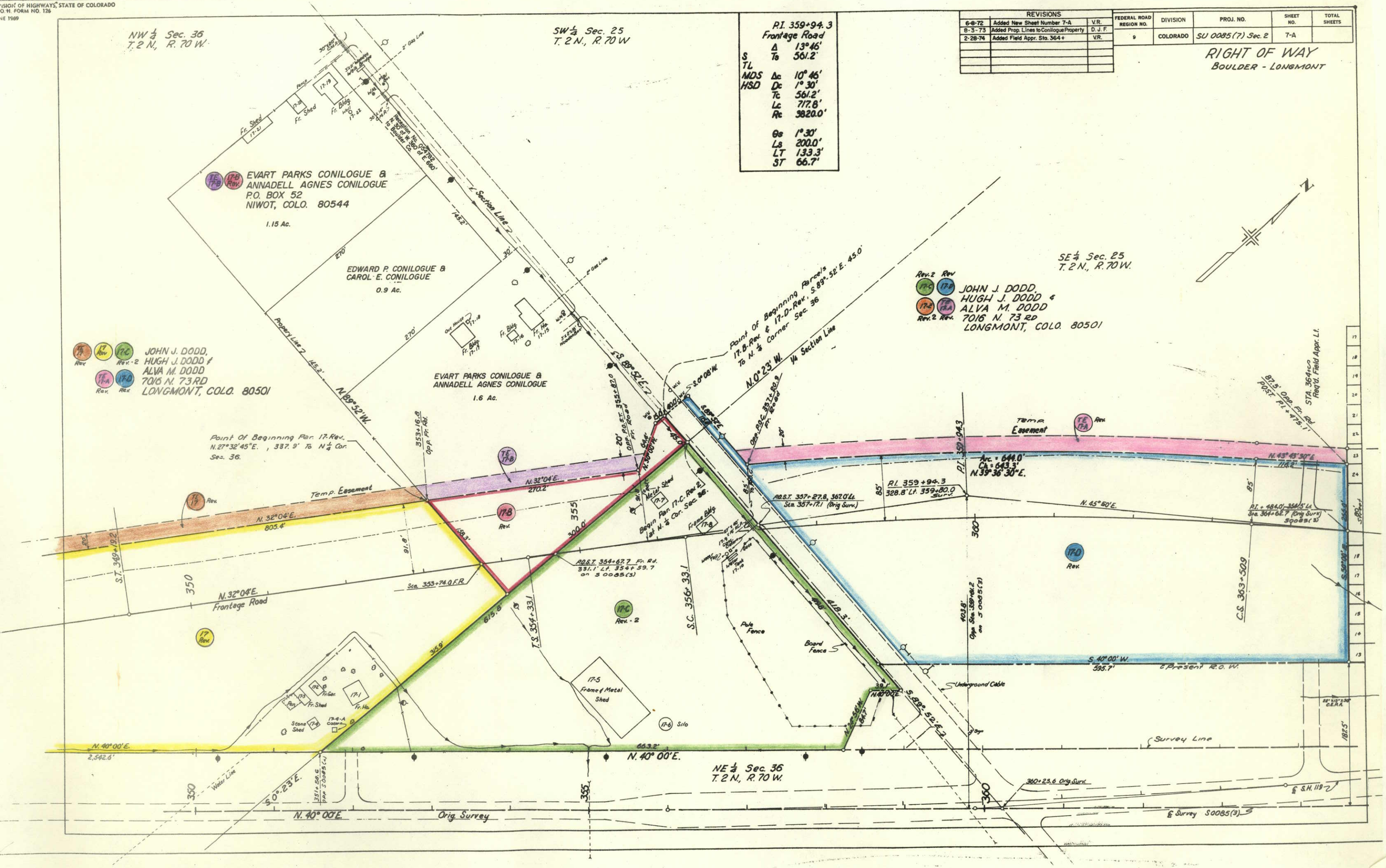

FEDERAL ROAD REGION NO.	DIVISION	PROJ. NO.	SHEET NO.	TOTAL SHEETS
9	COLORADO	SU 0085 (7) Sec. 2	8	

RIGHT OF WAY
BOULDER-LONGMONT

JOHN J. DODD,
HUGH J. DODD &
ALVA M. DODD
7016 N. 73RD.
LONGMONT, COLO. 80501

SE 4 Sec 25
T. 2 N., R. 70 W.

Point Of Beginning
Parcels 17-B, Rev. & 17-D Rev.
S. 89°-52' E.
Sec. 36.
45.0' to N¼ Cor.

Temp. Easement

Arc = 644.0'
Ch. = 643.3'
N. 39°36'30"E.

P.I. 359+94.3
328.8' Lt. 359+80.0 Surv.

P.I. 358+22.6
142.8' Lt. 358+16
Survey

C.S. 363+50.9

Fr. Road
P.I. + 494.0', 354.5' Lt.
364+62.7 (Orig. Surv.)
(Proj. S 0085(3))

595.7'
S. 40° 00' W. Present R.O.W.

Survey Line
PRC 363+83.3

℄ S.H. 119

N. 36°05'E.
N. 40° 00' E
℄ Survey S 0085(3)

N. 40°00'E.
P.C. 356+00
P.I. 359+91.8

R.R. ROW

WASHINGTON STREET

NIWOT AVE.

STA. 368+ Reqd. Field Appr. Lt.
P.C. 368+23.4

N. 43°50'E.

22"x13"x30' C.S.P.A.

18" x 30" R.C.P.

P.I. 369+15.3

Underground Cable

N. 40°00'E. (Surv.)

Orig. Surv. 360+23.6

S. 89°-52' E.
℄ Section Line

P.I. 359+94.3 Frontage Road	
Δ	13°46'
Ts	561.2'
Δc	10°46'
Dc	1°30'
Tc	561.2'
Lc	1117.8'
Rc	3820.0'
θs	1°30'
Ls	200.0'
LT	133.3'
ST	66.7'

NE 4 Sec. 36
T. 2 N., R. 70 W.

S
TL
MDS
HSD

P.I. 369+64.0 Frontage Road	
Δ	12°02'
Ts	502.7'
Δc	9°02'
Dc	1°30'
Tc	301.7'
Lc	602.2'
Rc	3820.0'
θs	1°30'
Ls	200.0
LT	133.3
ST	66.7'

S
TL
MDS
HSD

EQUATION
356+01.2 Bk. = 356+000 Ah.

IRA B. BENNETT &
EVELYN B. BENNETT
1915 ORCHARD AVE.
BOULDER, COLO. 80302

STANLEY DEBORSKI &
ELLA MAE DEBORSKI J.T.
NIWOT, COLO. 80544

REVISIONS		
10-12-71	Revised Parcel 17-Cond Added Topog.	V.R.
6-8-72	Rev. 17B, 17C Rev., 17D, 17E Rev., TE-17A	—
—	Added TE-17B	V.R.
2-15-74	Revised TE-17A Rev.	V.R.

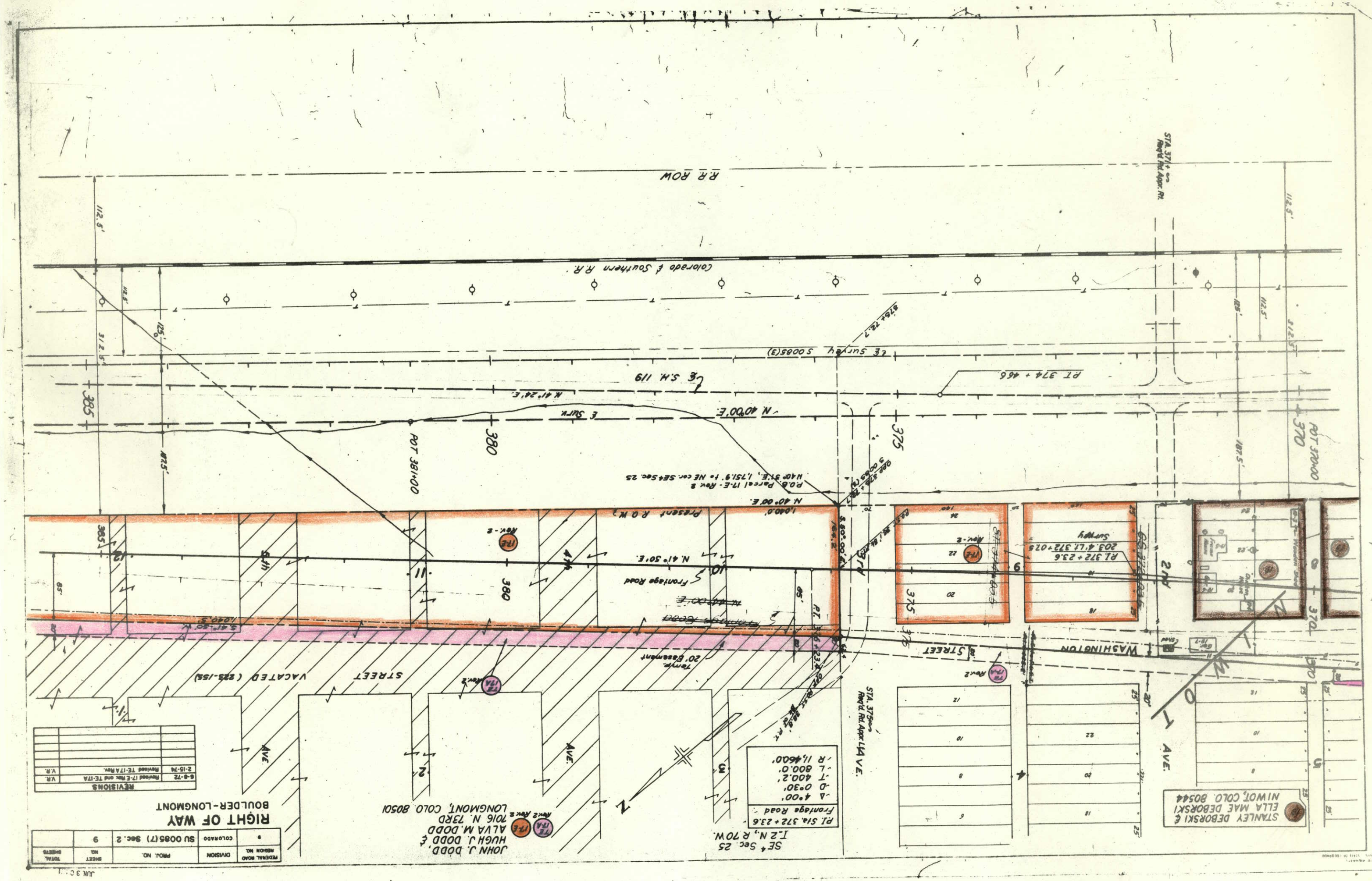
R.R. ROW
Colorado & Southern R.R.
STA. 371+00 Prop'd Rd. Appr. Rt.
POT 370+00
370
PT 374 + 46.6
℄ Survey S0085(3)
℄ S.H. 119
N 41°24'E.
N 40°00'E.
E Surv.
POT 381+00
380
375
385
365
112.5'
125'
187.5'
Proposed R.O.W.
Frontage Road
N. 41° 50'E.
1,000.0'
N 40°00'E.
P.O.B. Parcel 17-E- Rev. 2
N40° 31'E. 1,751.9' to NE cor. Sec4 Sec. 25
Sec. 25, T.1N., R.70W.
PL 372 + 23.6
203.4' Lt. 372+07.8
Survey
Rev.-2
WASHINGTON STREET
2ND AVE.
1ST AVE.
VACATED (223-155)
STREET
Temp. 20' Easement
STA. 373+00 Prop'd Rd. Appr. Lt.
PL Sta. 372+23.6
Frontage Road
Δ 4°00'
D 0°30'
T 400.2'
L 800.0'
R 11,460.0'
SE4 Sec. 25
T.2 N., R 70W.
JOHN J. DODD, HUGH J. DODD & ALVA M. DODD
7016 N. 73RD
LONGMONT, COLO. 80501
STANLEY DEBORSKI & ELLA MAE DEBORSKI
NIWOT, COLO. 80544
RIGHT OF WAY
BOULDER-LONGMONT
REVISIONS
6-8-72 Revised 17-E Rev and TE-17A V.R.
2-15-74 Revised TE-17A Rev. V.R.
FEDERAL ROAD REGION NO. 9
DIVISION COLORADO
PROJ. NO. SU 0085(7) Sec. 2
SHEET NO. 9
TOTAL SHEETS
JUN 3 0

FEDERAL ROAD REGION NO.	DIVISION	PROJ. NO.	SHEET NO.	TOTAL SHEETS
9	COLORADO	SU 0085 (7) Sec. 2	10	

RIGHT OF WAY
30 BOULDER - LONGMONT

REVISIONS		
1-31-72	Name Ch. 20, 21 Rev., E-21, Del. TE-20, Add. TE-21 Rev.	V.R.
3-8-72	Added E-21-A, Deleted TE-21 Rev.	V.R.
3-27-72	Deleted E-21 A	V.R.
6-8-72	Revised 17D, 17E Rev. and TE-17A	V.R.
6-30-72	Added TE-21 and Revised E-21 Rev.	V.R.
8-3-73	Rev. 21 Rev. 2, E-21 Rev. 2 & TE-21-Name Cha.	D. J. F.
2-15-74	Revised TE-17A Rev., Added 17-F	V.R.

JOHN J. DODD,
HUGH J. DODD &
ALVA M. DODD
7016 N. 73 RD.
LONGMONT, COLO. 80501

ST. VRAIN VALLEY SCHOOL DISTRICT NO. RE-1 J
395 S. PRATT PARKWAY
LONGMONT, COLO. 80501

APOLLO LTD.
5670 E. EVANS AVE.
DENVER, COLO. 80222

N.E. 1/4, Sec. 25
T. 2 N., R. 70 W.

S.E. 1/4, Sec. 25
T. 2 N., R. 70 W.

N.W. 1/4, Sec. 30
T. 2 N., R. 69 W.

S.W. 1/4, Sec. 30
T. 2 N., R. 69 W.

T. 2 N., R. 70 W.
T. 2 N., R. 69 W.

Point Of Beginning 17-D Rev., 17-F
S. 89°-53'E., 166.0' To E. 1/4 Corner
Sec. 25.

P.O.B. Par. 20-Rev.
S. 0°41'10"W., 155.0'
to E 1/4 cor. sec. 25

P.O.B. Par. 21-Rev. 3.
S. 0°41'10"W., 174.4'
to E 1/4 cor. sec. 25

P.T. 396+99.2 Fr. Rd. BK. = 396+83.1 Ah.
Opp. 396+83.7 Ah on S0085 (3)
P.O.W. P.T. Opp. 396+85.1 Ahd.

P.C. 393+32.5
P.C. 392+23.7
P.I. 395+03.7 = 395+00 on original survey
P.I. 395+15.9 Frontage Road
P.I. 395+15.9 (30' Lt.)
394+99.0 Surv.
2 Story Building 395+00.3 on S0085 (3)
R.O.W. Mrkr. 394+68.1 on orig. survey (S0085 (3))
R.O.W. Mrkr. 150' Rt. 392+16 Surv.
R.O.W. Mrkr. 150' Rt. 397+80.0 Ah.
397+788 BK. = 397+80.0 Ah.
397+83.7 BK. = 397+80.0 Ah.
S0085(3) PT 397+83.7 BK. = 397+80.0 Ah.
EQU.

Temp. Easement
Proposed ROW
Present ROW
Frontage Road
Present ROW
Frontage Road
Present ROW
Present ROW
℄ Present Road
Original survey S 0085 (3)
R.R. ROW
R.R. ROW
Colorado & Southern R.R.
County Road
STREET (223-155) VACATED
Section 25
Section 30

℄ Pres. Rd.	
Δ	1° 24'
D	0° 15'
T	280.0'
L	560.0
R	22,920.0

P.I. 395+15.9 Frontage Road	
Δ	1° 50'
D	0° 30'
T	183.4'
L	366.7'
R	11,460.0'
S	
TL	
MDS	
HSD	

STATE DEPARTMENT OF HIGHWAYS
DIVISION OF HIGHWAYS — STATE OF COLORADO
FORM D.O.H. 126
JULY, 1963

FEDERAL ROAD REGION NO.	DIVISION	PROJ. NO.	SHEET NO.	TOTAL SHEETS
9	COLORADO	SU 0085 (7) Sec. 2	11	

RIGHT OF WAY
BOULDER-LONGMONT

REVISIONS		
1-31-72	Par. 21 & E-21 Name Change - 21 Rev.: Area	D. J. F.
6-30-72	Added TE-21 and Revised E-21 Rev.	V.R.
8-3-73	Rev. 21 Rev. 2, E-21 Rev. 2 & TE-21 - Name Cha.	D. J. F.
2-28-74	Added RCP 400+80, Field Appr. 403+	V.R.

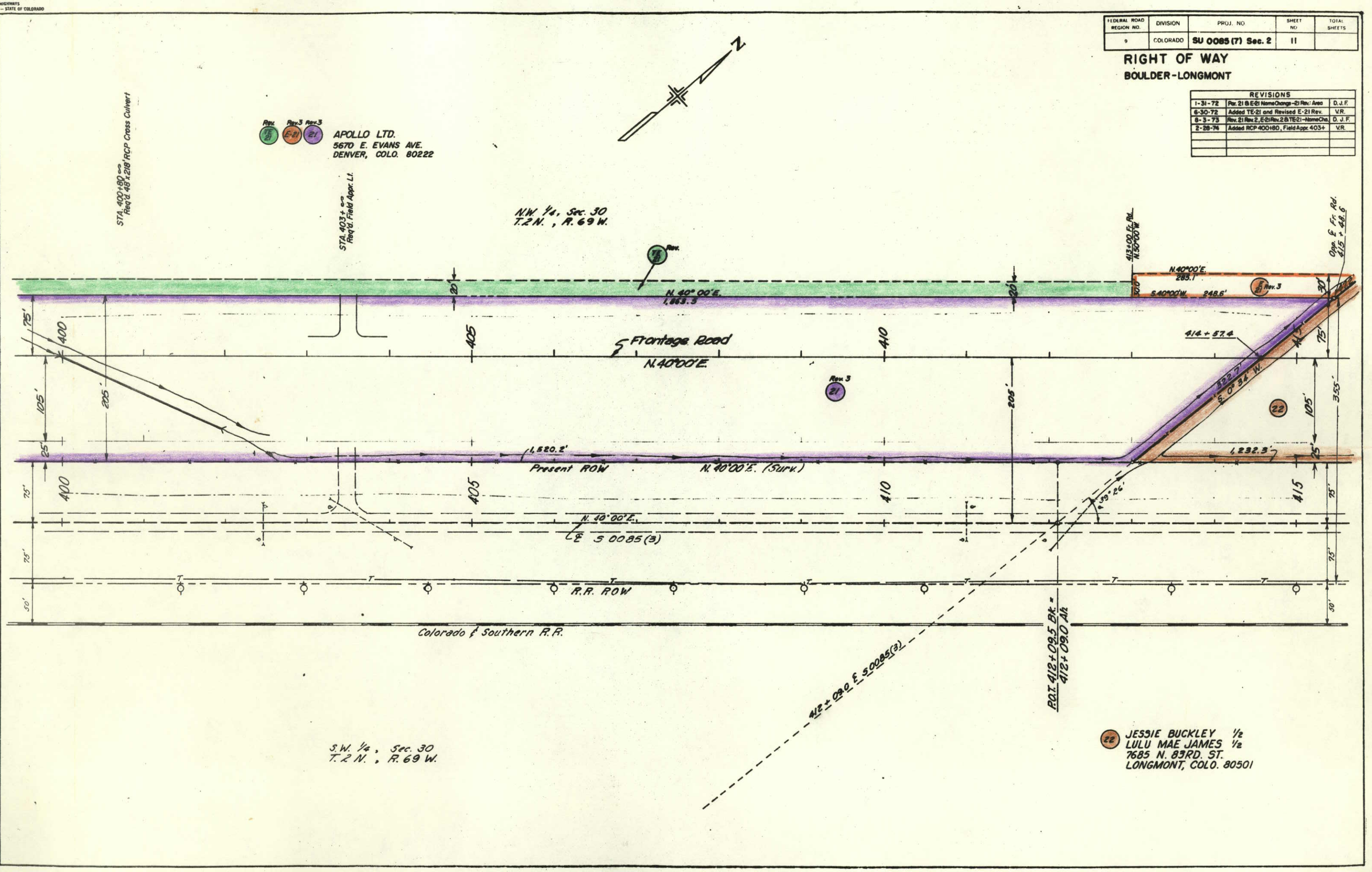

STATE DEPARTMENT OF HIGHWAYS
DIVISION OF HIGHWAYS — STATE OF COLORADO
FORM D.O.H. 126
JULY, 1968

FEDERAL ROAD REGION NO.	DIVISION	PROJ. NO.	SHEET NO.	TOTAL SHEETS
9	COLORADO	SU 0085 (7) Sec. 2	12	

RIGHT OF WAY
BOULDER - LONGMONT

REVISIONS

1-31-72	Par. 21 & E-21 Name Cha.—21 Rev.: Area	D. J. F.
6-8-72	Added TE-22A	V.R.
6-30-72	Revised E-21 Rev.	V.R.
8-3-73	Rev. 21 Rev. 2 & E-21 Rev. 2—Name Cha.	D. J. F.
10-29-73	Deleted Parcel 23	D. J. F.
2-28-74	Added Field Appr. Sta. 420+	V.R.

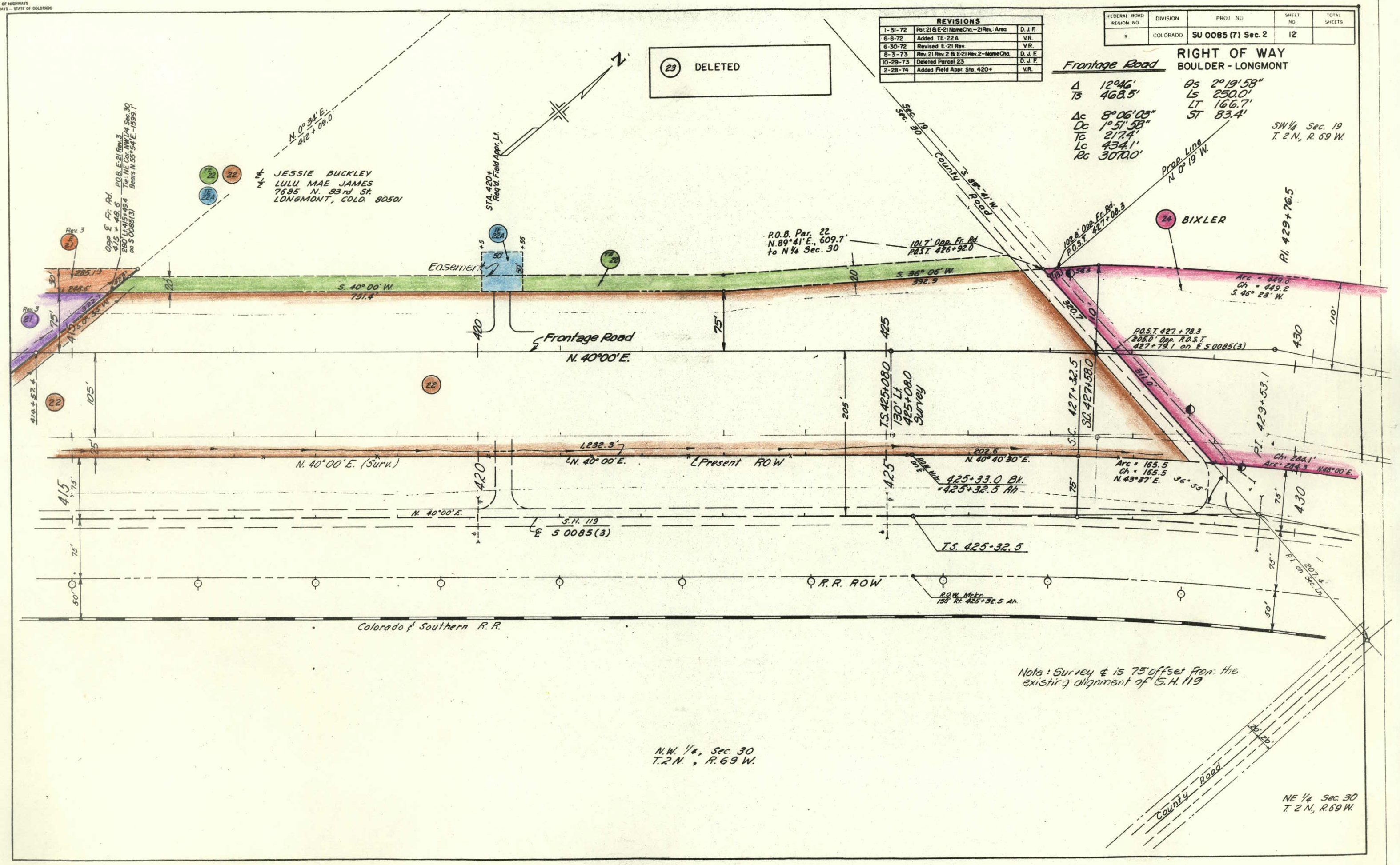

STATE DEPARTMENT OF HIGHWAYS
DIVISION OF HIGHWAYS – STATE OF COLORADO
FORM D.O.H. 126
JULY, 1968

FEDERAL ROAD REGION NO.	DIVISION	PROJ. NO.	SHEET NO.	TOTAL SHEETS
9	COLORADO	SU 0085(7) Sec. 2	13	

RIGHT OF WAY
BOULDER - LONGMONT

REVISIONS

1-31-72	Par. 25: Name Cha.-26: Area-Add 26-A, 26-B	D. J. F.
5-17-74	Deleted E-26	K.C.
6-25-74	Added houses Lt. of 26 Rev., 26A, & 26B	K.C.

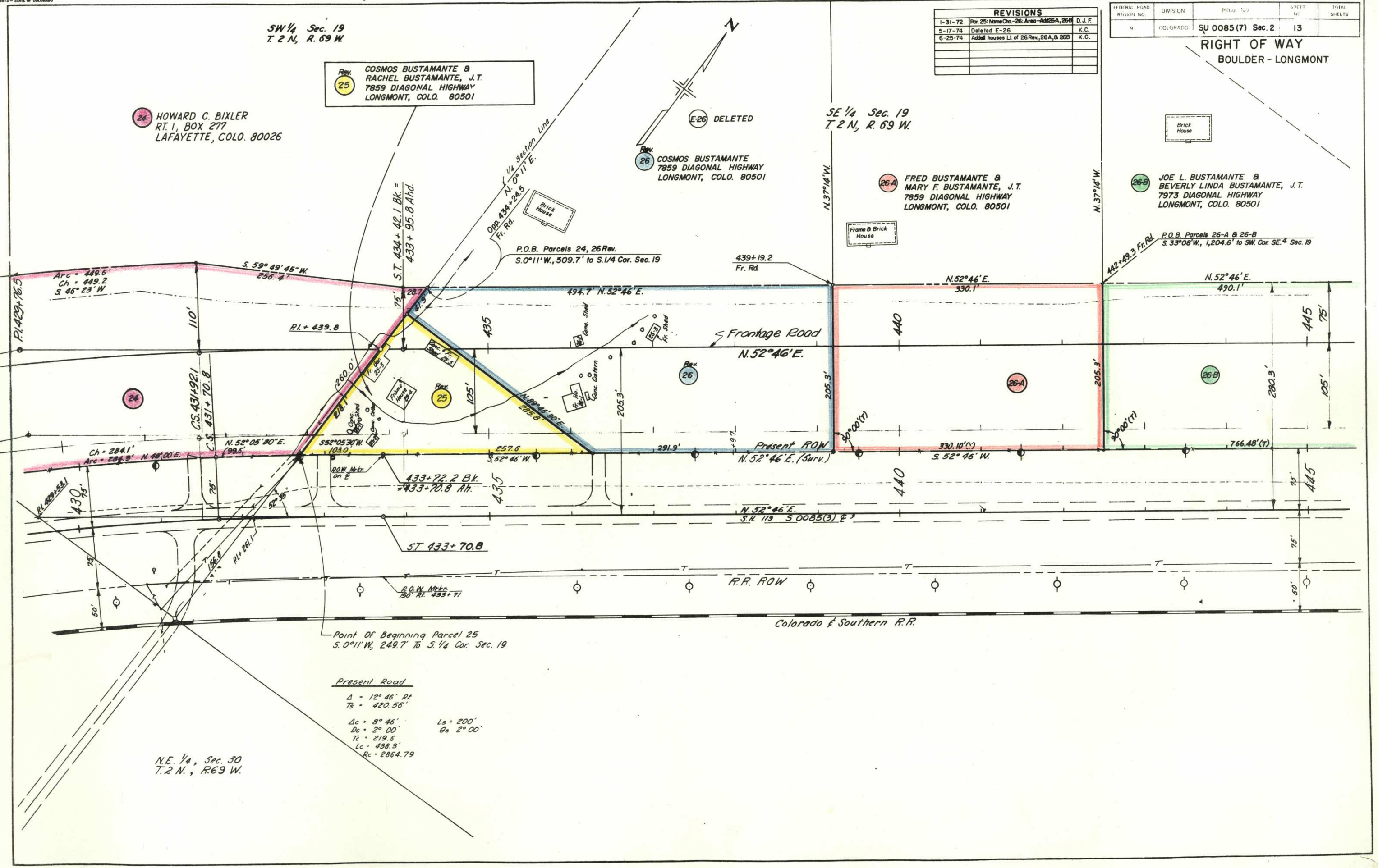

STATE DEPARTMENT OF HIGHWAYS
DIVISION OF HIGHWAYS — STATE OF COLORADO
FORM D-1 N. 126
JULY, 1964

REVISIONS		
1-31-72	Par. 27 & TE-27: Name Change—Cha.	D. J. F.
——	Par. 26 to 26-B Added	D. J. F.
6-8-72	Added TE-27A and TE-27B	V.R.
8-3-73	Rev. 27 Rev., E-27 Rev., TE-27 Rev., TE-27A	——
——	& TE-27B — Name Change	D. J. F.
10-9-74	Deleted TE-27 Rev. 2, TE-27A Rev. &	——
——	TE-27B Rev.	J. B.

FEDERAL ROAD REGION NO.	DIVISION	PROJ. NO.	SHEET NO.	TOTAL SHEETS
VIII	COLORADO	SU 0085(7) Sec. 2	14	

RIGHT OF WAY
BOULDER-LONGMONT

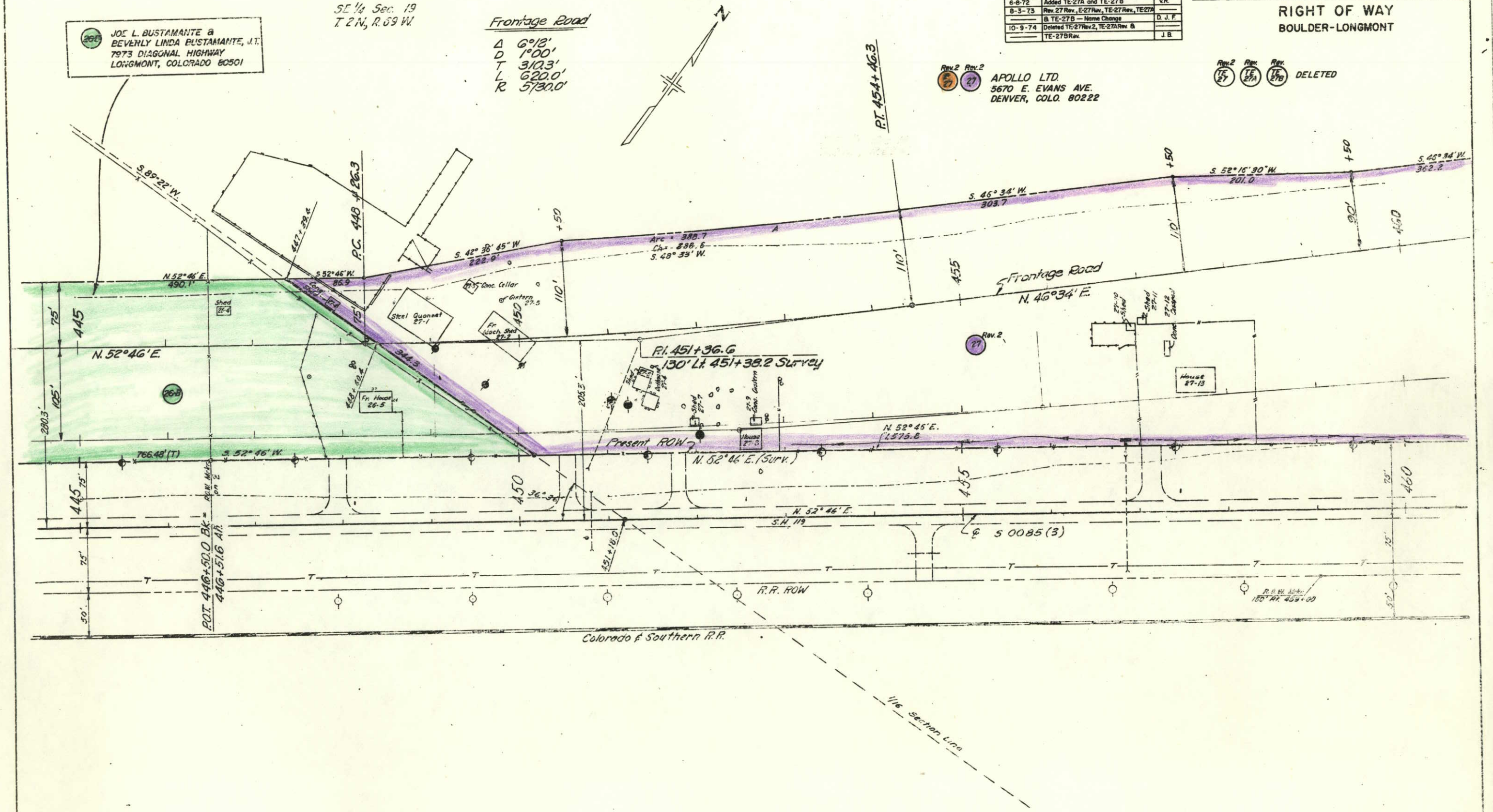

STATE DEPARTMENT OF HIGHWAYS
DIVISION OF HIGHWAYS — STATE OF COLORADO
FORM D.O.H. 126
JULY, 1968

FEDERAL ROAD REGION NO.	DIVISION	PROJ. NO.	SHEET NO.	TOTAL SHEETS
VIII	COLORADO	SU 0085 (7) Sec. 2	15	

REVISIONS

1-31-72	Par. 27, E-27, TE-27 & 28: Name Change	D.J.F.
8-3-73	Rev. 27 Rev., E-27 Rev., TE-27 Rev.—Name Ch	D.J.F.
10-9-74	Deleted TE-27 Rev. 2	J.B.

RIGHT OF WAY
BOULDER - LONGMONT

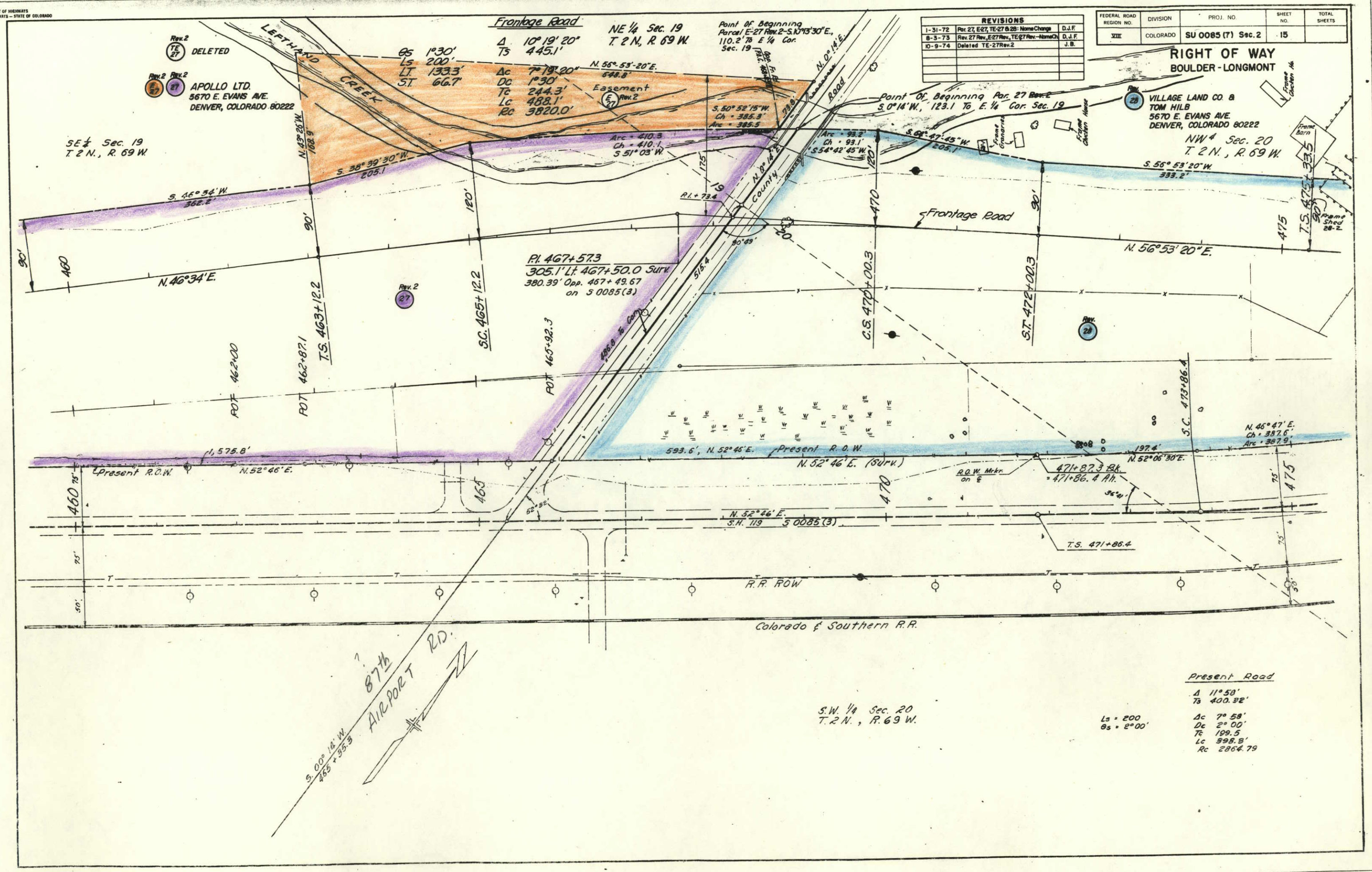

STATE DEPARTMENT OF HIGHWAYS
DIVISION OF HIGHWAYS — STATE OF COLORADO
FORM D.O.H. 1-8
JULY, 1968

FEDERAL ROAD REGION NO.	DIVISION	PROJ. NO.	SHEET NO.	TOTAL SHEETS
VIII	COLORADO	SU 0085 (7) Sec. 2	16	

RIGHT OF WAY

BOULDER - LONGMONT

REVISIONS		
1-31-72	Par. 28, 29 & TE-29: Name Change	D.J.F.
2-15-74	Name Change Parcel 30	V.R.
10-9-74	Added E-28, 29-R & E-31	J.B.

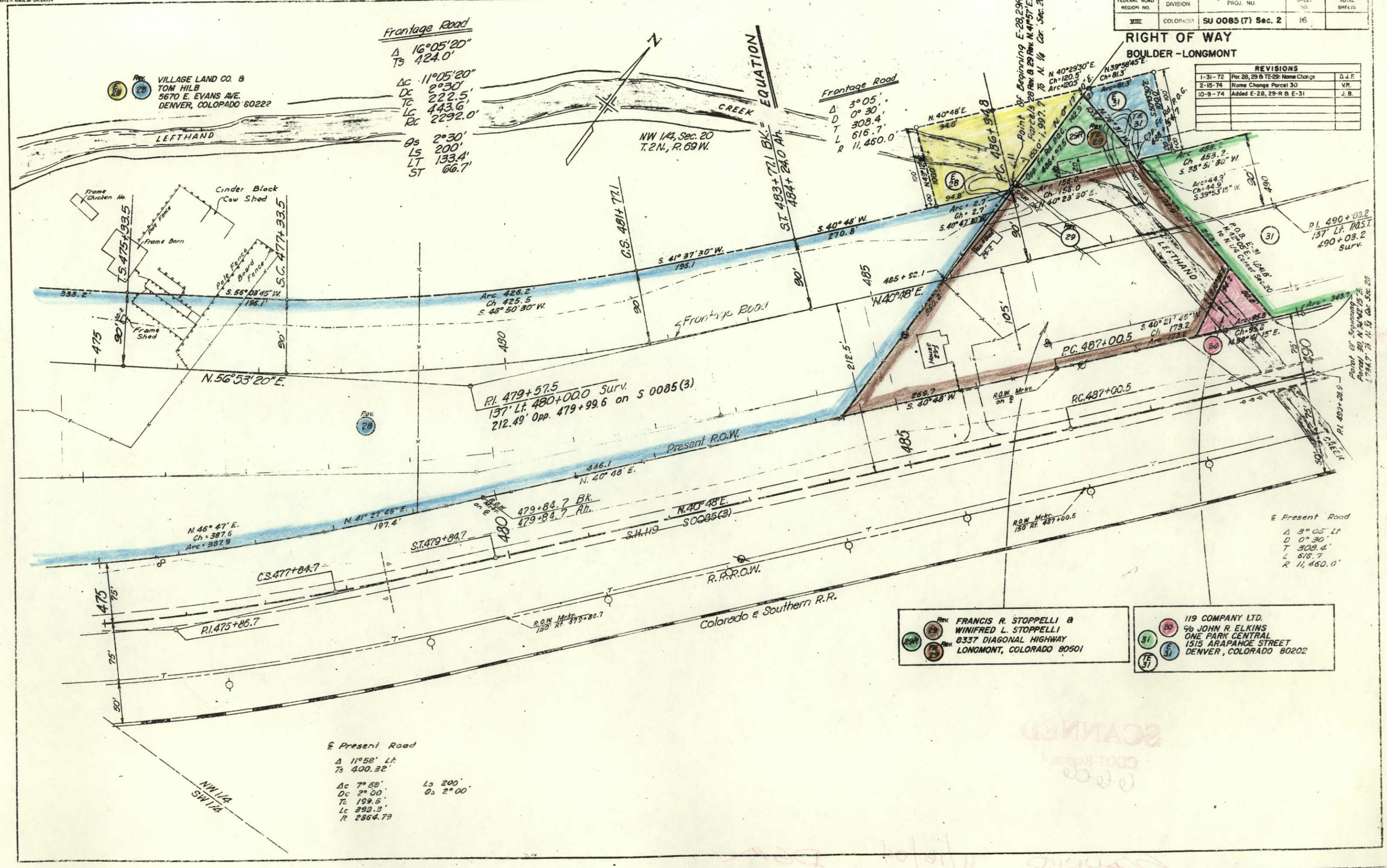

STATE DEPARTMENT OF HIGHWAYS
DIVISION OF HIGHWAYS – STATE OF COLORADO
FORM D.O.H. 126
JULY, 1968

FEDERAL ROAD REGION NO.	DIVISION	PROJ. NO.	SHEET NO.	TOTAL SHEETS
9	COLORADO	SU 0085 (7) Sec. 2	17	

RIGHT OF WAY
BOULDER – LONGMONT

REVISIONS		
1-31-72	Added Address to Par. 34	D. J. F.
3-8-72	Added E-35, Deleted TE-35	V.R.
2-15-74	Name Change Par. 31, TE-31, 35, E-35	V.R.

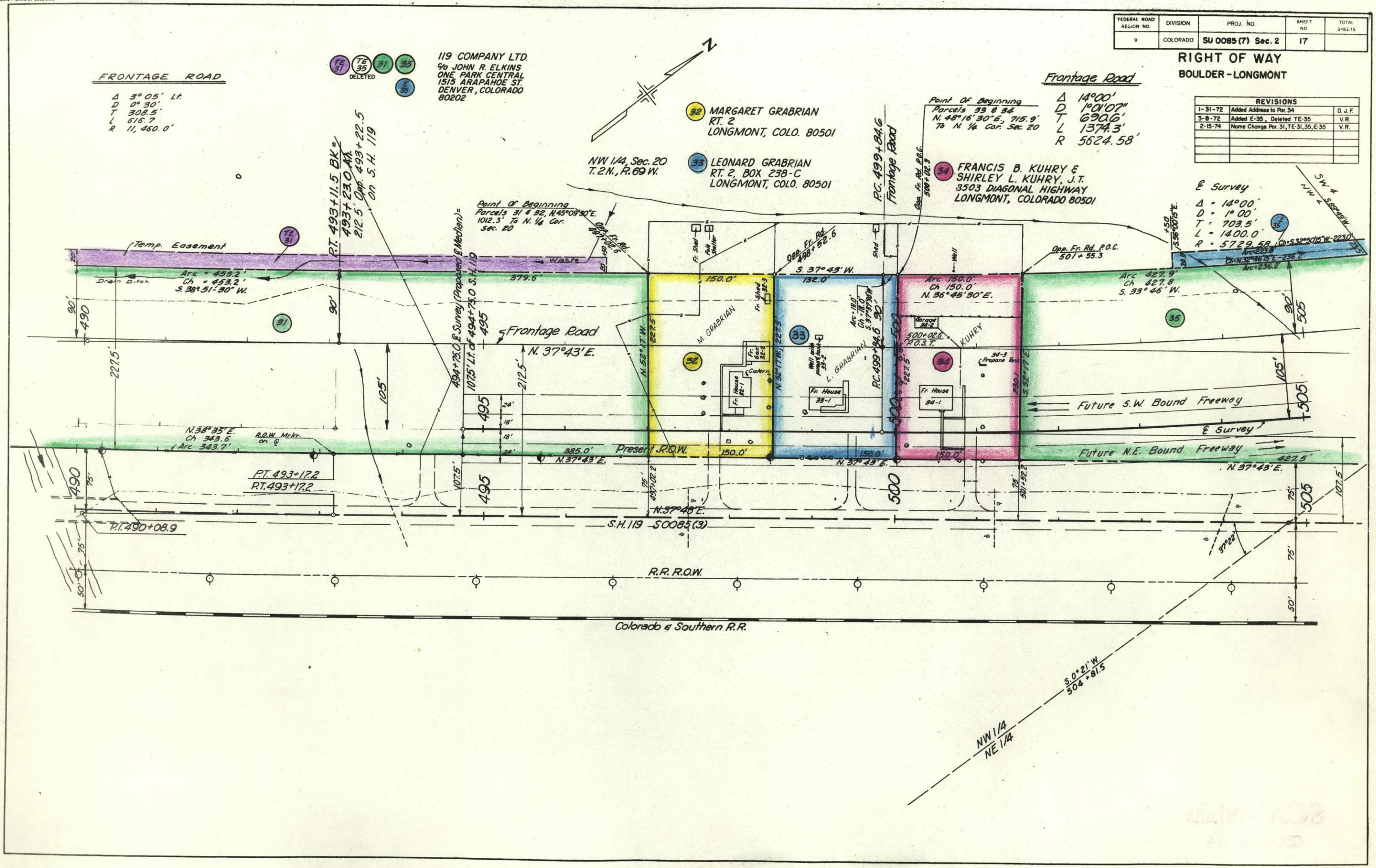

STATE DEPARTMENT OF HIGHWAYS
DIVISION OF HIGHWAYS — STATE OF COLORADO
FORM D.O.H. 1.2R
JULY, 1968

FEDERAL ROAD REGION NO.	DIVISION	PROJ. NO.	SHEET NO	TOTAL SHEETS
9	COLORADO	SU 0085 (7) Sec. 2	18	

RIGHT OF WAY
BOULDER-LONGMONT

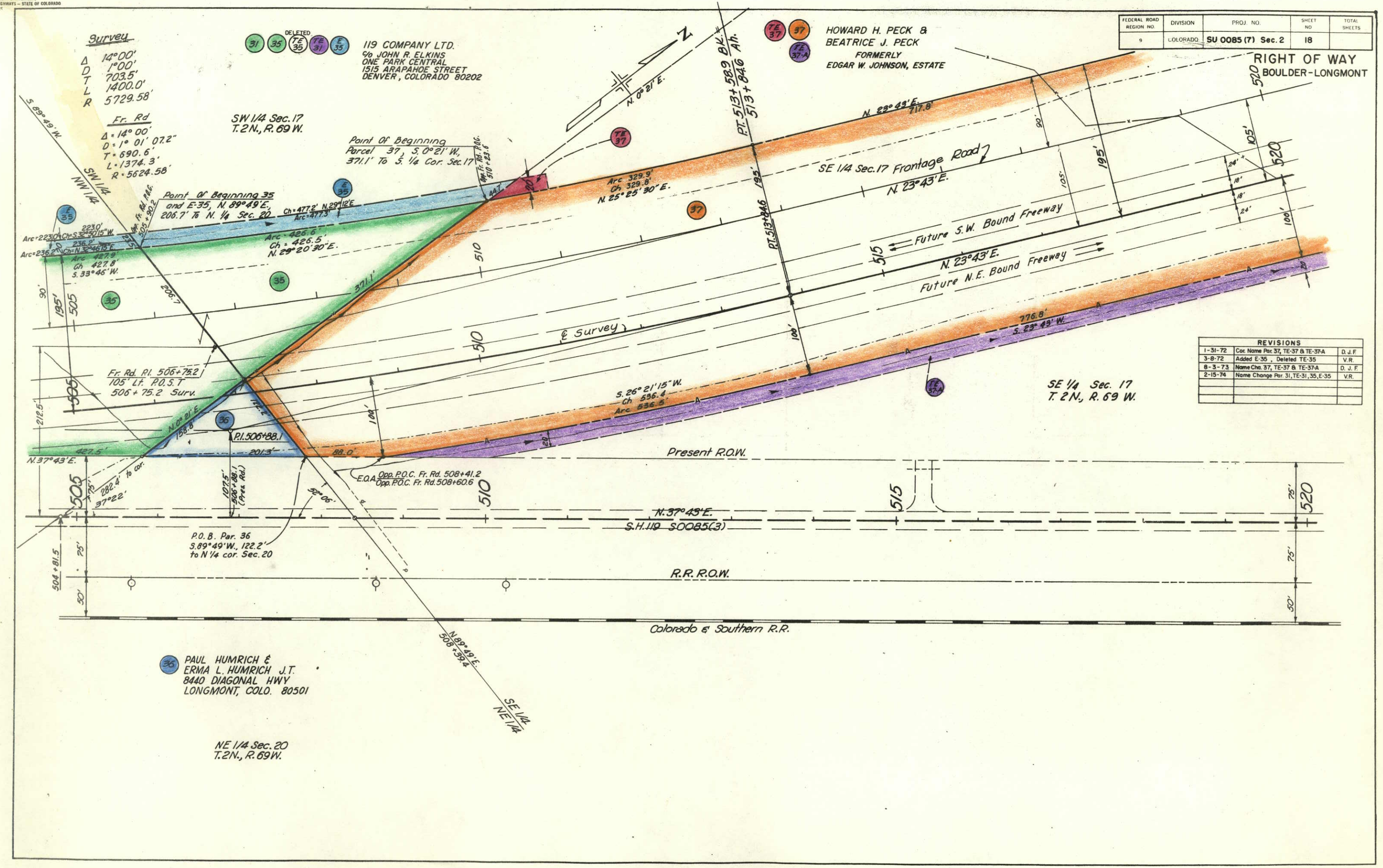

REVISIONS		
1-31-72	Cor. Name Par. 37, TE-37 & TE-37-A	D. J. F.
3-8-72	Added E-35, Deleted TE-35	V.R.
8-3-73	Name Cha. 37, TE-37 & TE-37-A	D. J. F.
2-15-74	Name Change Par. 31, TE-31, 35, E-35	V.R.

STATE DEPARTMENT OF HIGHWAYS
DIVISION OF HIGHWAYS — STATE OF COLORADO
FORM B.O.R. 126
JULY, 1968

FEDERAL ROAD REGION NO.	DIVISION	PROJ. NO.	SHEET NO.	TOTAL SHEETS
VIII	COLORADO	SU 0085 (7) Sec. 2	19	

RIGHT OF WAY
BOULDER–LONGMONT

REVISIONS		
1-31-72	Cor. Name Par. 37, TE-37 & TE-37-A	D. J. F.
8-3-73	Name Ch. 37, TE-37, TE-37-A, Rev. TE-36 &	— —
—	Added AC-38	D. J. F.
9-26-73	Added Note on Parcel 38	V. R.
10-29-73	Rev. TE-38 Rev. & AC-38 Name Change	E. J. F.
10-9-74	Name Cha. TE-38 Rev. 2 & AC-38 Rev.	J. B.

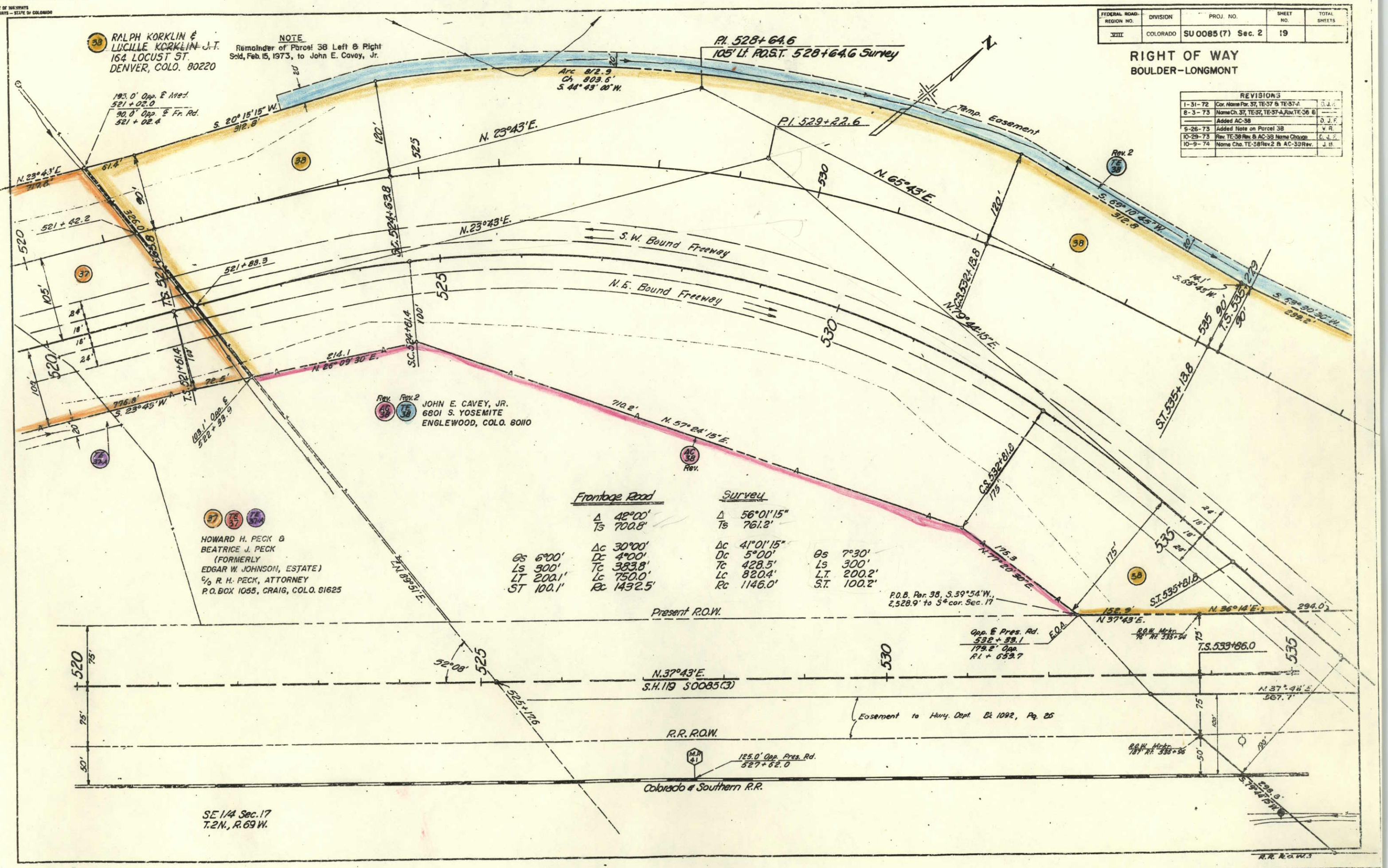

FEDERAL ROAD REGION NO.	DIVISION	PROJ. NO.	SHEET NO.	TOTAL SHEETS
VIII	COLORADO	SU 0085(7) Sec. 2	20	

RIGHT OF WAY
BOULDER - LONGMONT

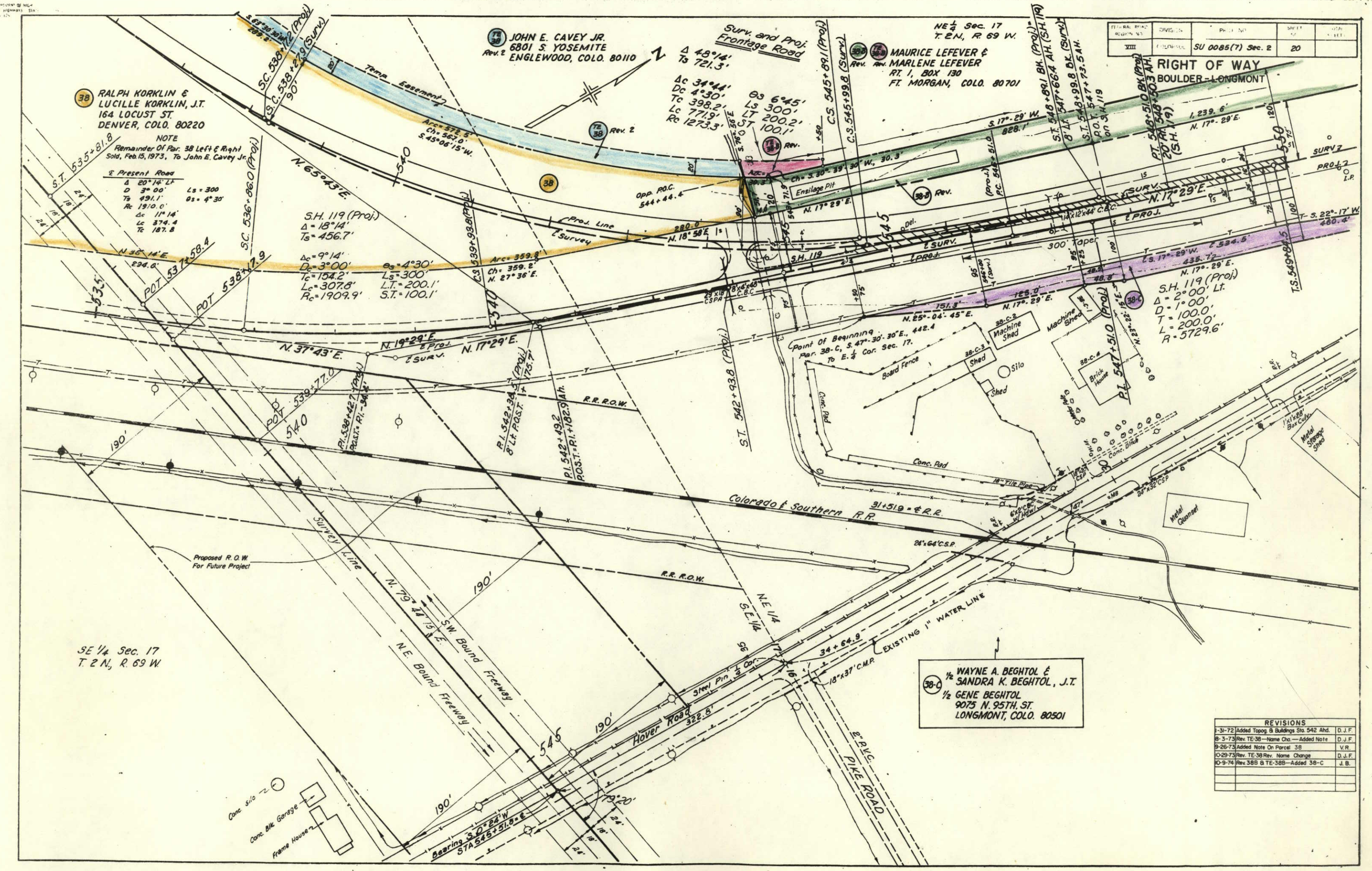

REVISIONS		
1-31-72	Added Topog. & Buildings Sta. 542 Ahd.	D. J. F.
8-3-73	Rev. TE-38—Name Cha.—Added Note	D. J. F.
9-26-73	Added Note On Parcel 38	V. R.
10-29-73	Rev. TE-38 Rev. Name Change	D. J. F.
10-9-74	Rev. 38B & TE-38B—Added 38-C	J. B.

STATE DEPARTMENT OF HIGHWAYS
DIVISION OF HIGHWAYS—STATE OF COLORADO
D.O.H. FORM 128
JULY 1986

FEDERAL ROAD REGION NO.	DIVISION	PROJ. NO.	SHEET NO.	TOTAL SHEETS
VIII	COLORADO	SU 0085(7) Sec. 2	20-A	

RIGHT OF WAY
BOULDER-LONGMONT

REVISIONS		
10-9-74	Added New Sheet	J. O.

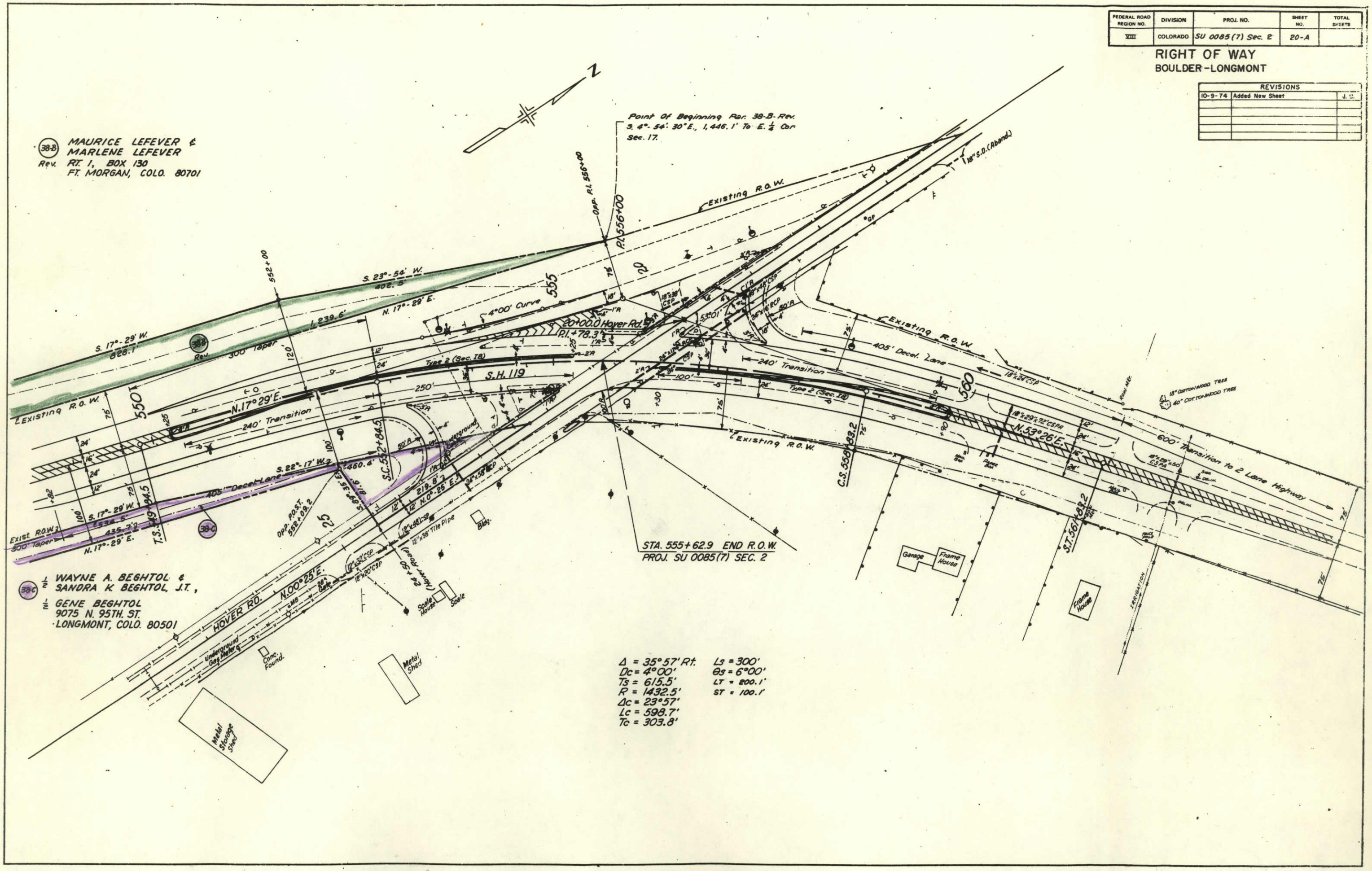

Fed. Road Region No.	Division	PROJECT NO.	Sheet No.	Total Sheets
9	COLO.	SU 0085 (7) Sec. 2	21	

RIGHT OF WAY
BOULDER – LONGMONT

REVISIONS		
10-12-71	Revised Parcel 17-C	V.R.
1-31-72	Par. 23, 21 Rev.: Area & Name – Par. E-21 & 25:	——
——	Name – Deleted TE-20 – Added TE-21 Rev.	D.J.F.
3-8-72	Added E-21A, Deleted TE-21 Rev.	V.R.
3-27-72	Deleted E-21-A	V.R.
6-12-72	Revised 17, 17B, 17C Rev., 17D, 17E Rev.,	——
——	TE-17, TE-17A – Added TE-17B, TE-22A	V.R.
6-30-72	Added TE-21 and Revised E-21 Rev.	V.R.
8-3-73	Chg. Remainder 17-B Rev. – Revised 21 Rev. 2,	——
——	E-21 Rev. 2 & TE-21 – Name Chg.	D.J.F.
10-29-73	Deleted Parcel 23	D.J.F.
2-15-74	Added 17-F, Revised TE-17A Rev.	V.R.
5-17-74	Deleted E-26	K.C.

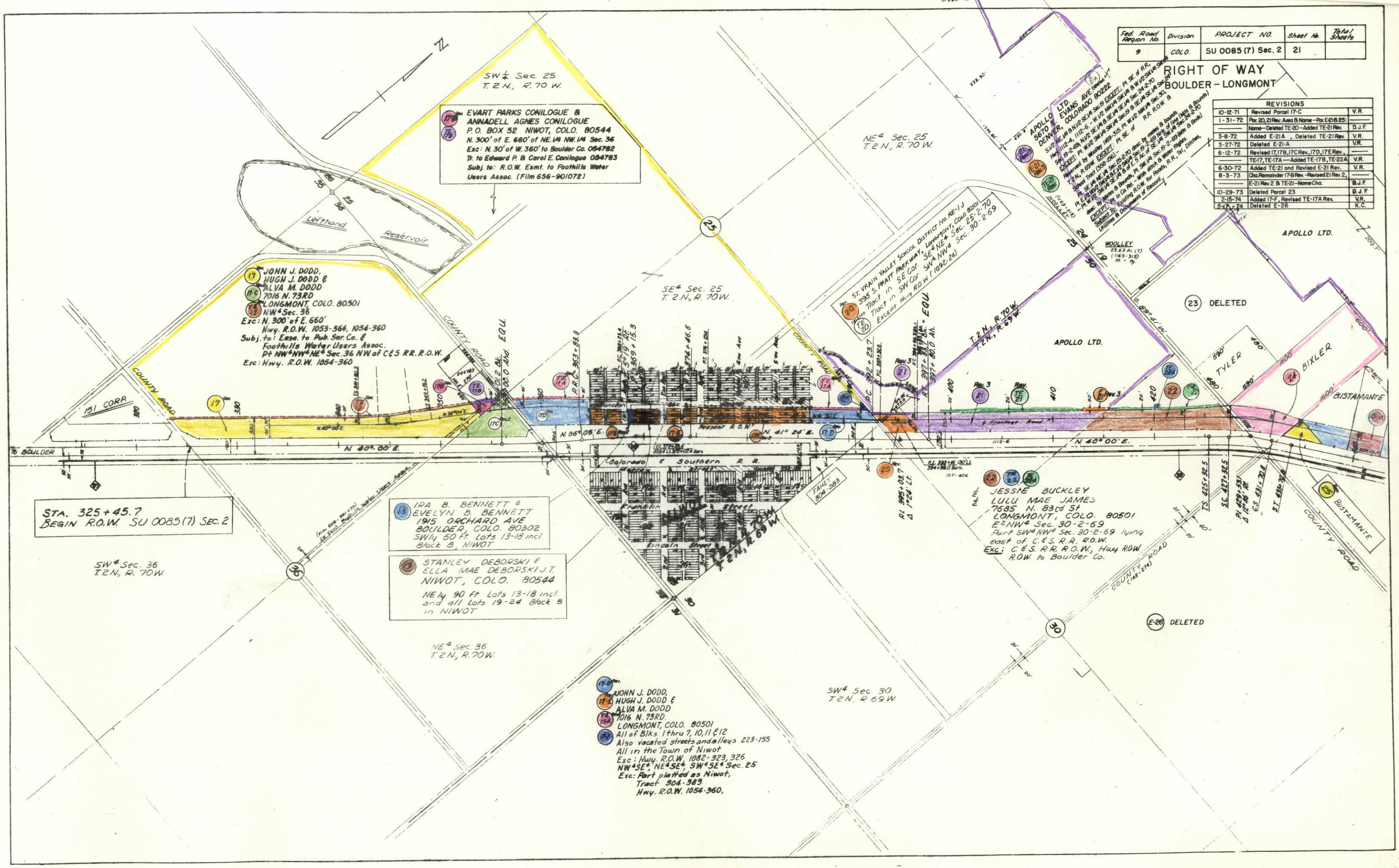

Fed. Road Reg. No.	Division	PROJECT NO.	Sheet No.	Total Sheets
VIII	Colo.	SU 0085 (7) Sec. 2	22	

RIGHT OF WAY
BOULDER - LONGMONT

NOTE
Remainder Of Parcel 38 Left (Par. A) And Right (Par. B) Sold By Ralph And Lucille Korklin To John E. Covey, Jr., Feb. 15, 1973.

STA. 555+62.9
END R.O.W. PROJECT
SU 0085 (7) Sec. 2

T. 2 N., R. 69 W.

NE¼ Sec. 19

AIRPORT ROAD
87th

(23) DELETED

(E-26) DELETED

(27) Rev. 2 — APOLLO LTD.
5870 E. EVANS AVE.
DENVER, COLO. 80222.
Except: Pt. SE of R.R. Hwy 1112-A, 1112-6.
S2 NE4 & N2 SE4 Sec. 19; SW4 Sec. 19 (9-2-69). N2 SE4 & SE4 SE4 Sec. 24-2-70
W2 NE4 & SW4 & W2 SE4 Sec. 19; SW4 Sec. 20 (9-2-69). Reserved by Hartley 1169-356.
W2 NW4 SW4 & W2 SW4 SW4 Sec. 19 & SE4 SE4 Sec. 24; Reserved by Hartley 1169-356.
Except: Pt. W2 SW4 SW4 Sec. 19 & SE4 SE4 Sec. 24 (9-2-69). Reserved by Hartley 1169-356.
Except: Pt. W2 SW4 SW4 Sec. 19 & SE4 SE4 Sec. 24 (9-2-69). Except: Pt. In Co. Road.
Except: Pt. W2 SW4 SW4 Sec. 19 & SE4 SE4 Sec. 24 (9-2-69). Except: Pt. In Co. Road.
Pt. E1/2 NW1/4 Sec. 30-2-69. Except: Pt. In Co. Road.
Subject To: Existing R.O.W. for Roads, R.R., Tel., Ditches, Utilities, Documents of Record.
With Ditch & Water Rights.
Subject To: Ditch & Water Rights.

(30) 119 COMPANY LTD.
c/o JOHN R. ELKINS
ONE PARK CENTRAL
1515 ARAPAHOE STREET
DENVER, COLORADO 80202
Tract in SE 1/4 NW 1/4 SEC. 20

(28) Rev. — VILLAGE LAND CO. &
TOM HILB
5870 E. EVANS AVE.
DENVER, COLO. 80222
That part W2 NW¼ & Nw¼ SW¼ Sec. 20-2-69 NW of S.H. 119.

(38) RALPH KORKLIN & LUCILLE KORKLIN, J.T.
164 LOCUST ST.
DENVER, COLO. 80220
Part of S.1/2 NE.1/4 & N.1/2 SE.1/4 Sec.17 Lying S. of Clover Basin Ditch & within the proposed R.O.W. of S.H. 119 (All of Par. 38)

(TE 37A) (37) (TE 37) HOWARD H. PECK & BEATRICE J. PECK
Formerly
EDGAR W. JOHNSON, ESTATE
Part of SW.1/4 SE.1/4 Sec. 17
Lying West of Colo. 119.

119 COMPANY
c/o JOHN R. ELKINS
ONE PARK CENTRAL
1515 ARAPAHOE STREET
DENVER, COLORADO 80202
SE 1/4 SW 1/4 SEC. 17 and
Part E 1/2 NW 1/4 SEC. 20

(26) Rev. 2 — HOWARD C. BAKER
R.T. 1, BOX 277
LAFAYETTE, COLO. 80026
S00+1600 Tract in SW4 Sec. 19
Exc: Hwy. R.O.W. & C. & S. R.R.

(26-A) (26-B)

(24) 190' 46' Rt. P.I. 42+53.1

(29) Rev. — FRANCIS R. STOPPELLI & WINIFRED L. STOPPELLI
8337 DIAGONAL HWY.
LONGMONT, COLO. 80501
Part SE4 NW4 Sec. 20-2-69

(TE 29) Rev.

(26) Rev. — COSMOS BUSTAMANTE
7859 DIAGONAL HIGHWAY
LONGMONT COLO. 80501
Part S2 SE4 Sec. 19 lying West Public Hwy.
Exc: Hwy. R.O.W. (1083-188)
Subj. To R.O.W 50' x 400' on W Side for Dike & Pipeline; R.O.W. for Ditches, Utility Lines, Roads.

(25) Rev. COSMOS BUSTAMANTE & RACHEL BUSTAMANTE J.T.
7859 DIAGONAL HIGHWAY
LONGMONT, COLO. 80501
Tract in SW Cor SE4 Sec. 19
Exc: Hwy R.O.W.; M.S.T & T. R.O.W.

(26A) FRED BUSTAMANTE & MARY F. BUSTAMANTE J.T.
7859 DIAGONAL HIGHWAY
LONGMONT, COLO. 80501
Tract in SE4 Sec. 19
Subj to: R.O.W. for Railroad, Tele. Lines, Highways & Ditches.
Ease. for Deines Ditch

(26B) JOE L. BUSTAMANTE & BEVERLY LINDA BUSTAMANTE J.T. -
7973 DIAGONAL HIGHWAY
LONGMONT, COLO. 80501
Tract in SE4 Sec. 19
Subj. to: R.O.W. for Railroad, Tele. Lines, Highways and Ditches
Ease. for Deines Ditch

(32) MARGARET GRABRIAN
RT 2
LONGMONT, COLO. 80501
Tract in NE4 NW4 Sec. 20

(33) LEONARD GRABRIAN
RT. 2, BOX 238-C
LONGMONT, COLO. 80501
Tract in NE4 NW4 Sec. 20

(34) FRANCIS B. KUHRY & SHIRLEY L. KUHRY, J.T.
LONGMONT, COLO. 80501
Tract in NE4 NW4 Sec. 20

(36) PAUL HUMRICH & ERMA L. HUMRICH J.T.
8440 DIAGONAL HWY.
LONGMONT, COLO. 80501
Tract in N2 NE4 Sec. 20
Exc: Hwy. R.O.W. and R.R. R.O.W.
Subj. To: Private Driveway

NOTE
Parcels ER-38A, 39, 40, TE-40 & TE-40A Planned for Future Project.

(ER 38-A) COLORADO & SOUTHERN R.R.
509 - 17 ST.
DENVER, COLO. 80202

(TE 38B) Rev. (38B) Rev. MAURICE LEFEVER & MARLENE LEFEVER
RT 1, BOX 130
FT. MORGAN, COLO. 80701
S2 N2 NE4 & pt. of S2 NE4 Sec. 17
N. of Clover Basin Ditch
Exc: 1108-353 & 023260

(AC 38) Rev. JOHN E. CAVEY, JR.
6801 S. YOSEMITE
ENGLEWOOD, COLO. 80110
(TE 38) Rev. 2 Part of S 1/2 NE 1/4 & N1/2 SE 1/4 Sec. 17, Being Parcels "A" & "B".

(38-C) 1/2 WAYNE A. BEGHTOL & 1/2 SANDRA K. BEGHTOL, J.T.
1/2 GENE BEGHTOL
9075 N. 95th ST.
LONGMONT, COLO. 80501
Tract in E1/2 Sec. 17.

GEORGE DEINES & KATHERINE DEINES, J.T.
1229 FRANCIS
LONGMONT, COLO. 80501
W2 NE4 SE4, W2 SE4, SW4 Sec. 16
Except: N. 20' SW4 Sec. 16 to Boulder Co. For Rd (324-434)

SW¼ Sec. 16
T 2 N., R. 69 W.

HOWARD H. and BEATRICE J. PECK

SE¼ Sec. 17
T 2 N., R. 69 W.

GERALDINE SELBE
RT 2, BOX 129
LONGMONT, COLO. 80501
Pt. S½ NE¼ & N½ SE¼ Sec 17 S. of C. & S. R.R. R.O.W.

LEFEVER
96 Ac.± Rem.

CLOVER BASIN DITCH

LEFTHAND CREEK

Colorado and Southern

BASCOM

Hover Road

KLINE Road

STATE OF COLORADO

G.W. SUGAR CO.

BEARLY ALFALFA CO.

To Longmont N.53° 26' E.

REVISIONS		
1-31-72	Par. 25, 27, E-27, TE-27, 28, 29 & TE-29: Name	
	Cha. — Par. 26: Area — Added 26-A & 26-B —	
	Correct Name Par. 37, TE-37 & TE-37-A	D.J.F.
3-8-72	Added E-35, Deleted TE-35	V.R.
6-12-72	Added TE-27A and TE-27B	V.R.
8-3-73	Name Cha. 37, TE-37, TE-37A — Rev. 2 Rev.	
	E-27 Rev., TE-27 Rev., TE-27A, TE-27B & TE-38	
	— Name Cha. — Added AC-38 — Added Note	D.J.F.
9-26-73	Added Note On Parcel 38	V.R.
10-29-73	Rev. TE-38 Rev., AC-38 Name Cha. — Deleted 23	D.J.F.
2-15-74	Name Cha. Par. 30, 31, TE-31, 35, E-35	V.R.
5-17-74	Deleted E-26	K.C.
10-9-74	Deleted TE-27 Rev. 2, TE-27A Rev. & TE-27B	
	Rev. — Revised 38B & TE-38B — Added	
	E-28, 29-R, E-31 & 38-C — Chg. End R.O.W.	J.B.